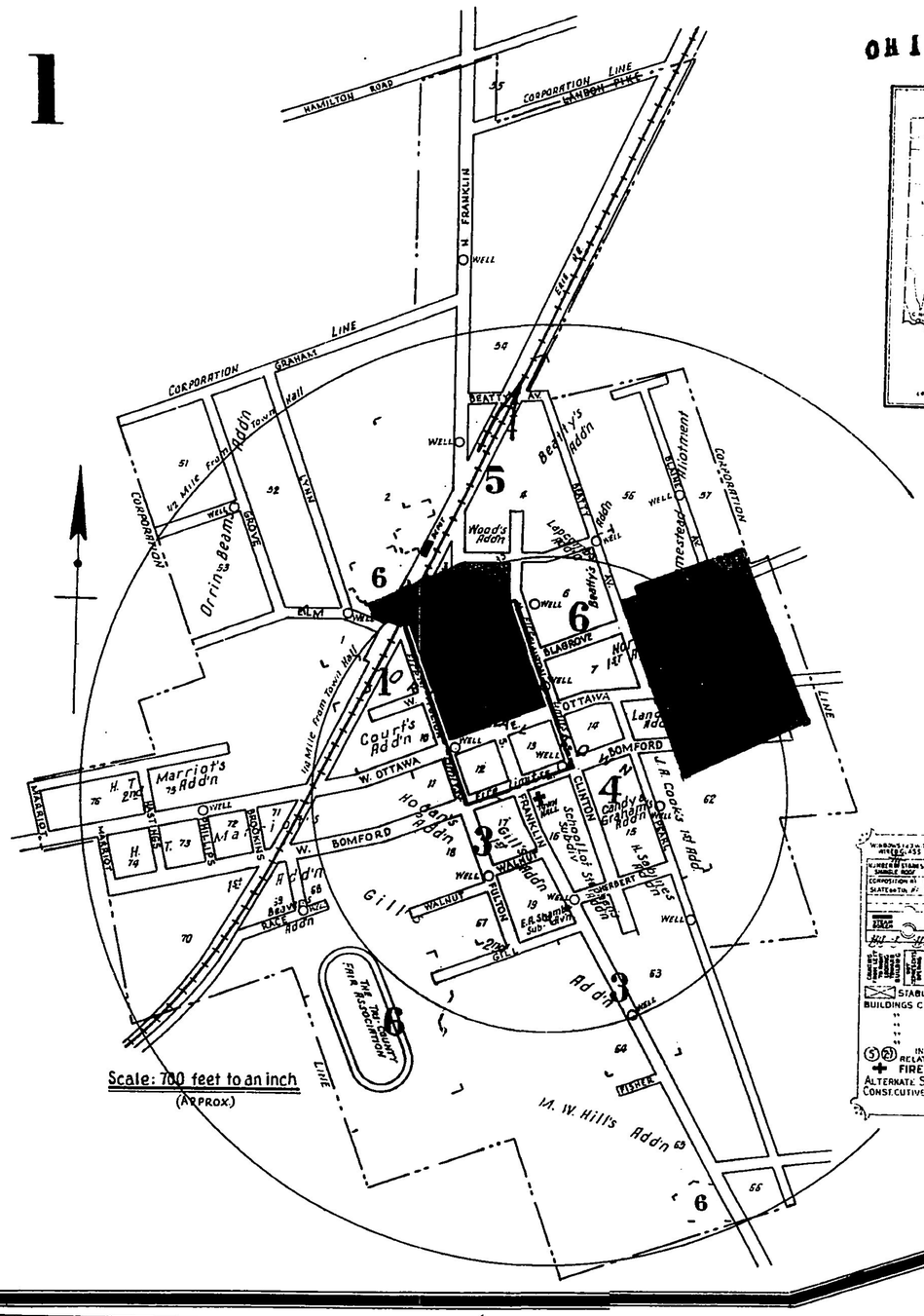

WATER FACILITIES:- Municipal ownership: source: 2- 10" wells 70' deep: Gravity & direct pressure system: 2- Worthington Elec. well pumps, capy. 1000 G.P.M. each: 2- Worthington Elec. centrifugal service pumps, capy 100 G.P.M. ea. 100,000 gal. steel gravity tank, base elevated 100' above business District on steel Frame: 9 Miles of 4" to 6" mains: 38 D.H. & T.H. Hydrants: Average daily consumption 75,000 gals. Domestic & Fire pressure 55 to 60 lbs. in business district: Auxiliary wells: 21- 4½" drilled wells, capy 350 G.P.M. each: Located as shown.

FIRE DEPT: 1-Chief, 1-asst chief, 14-men. 1-Fire station. 1-Seagrave truck with pumper, capcy. 500 gals per min. 500'-2½" hose. 1-American La France truck with pumper capcy: 500 gal per min 500'-2½" hose. 1-Hand-drawn Stlsby pump, driven by Buick motor, capcy: 350 gal per min, no hose. 1-Seagrave chemical truck. 2-40 gal chem'l tanks, 200'-1" hose. Partly motorized. Alarm by siren on roof of telephone exchange. Fire resistive roofing ordinance within fire limits only.- 4-Miles of streets paved with brick & macadam. Ground elevations: level. Public lighting: elec.

SANBORN MAP COMPANY
POPULATION, 1800
PREVAILING WINDS, SOUTHWEST
FOR WATER FACILITIES AND FIRE DEPARTMENT, SEE REPORT.
RICHWOOD
UNION COUNTY
OHIO
JANUARY 1930
NEW YORK
COPYRIGHT 1930 BY THE SANBORN MAP COMPANY. GREAT CARE HAS BEEN EXERCISED IN THE PRODUCTION OF OUR PUBLICATIONS AND OUR SERVICE, BUT ABSOLUTE ACCURACY IS NOT GUARANTEED

ALL RIGHTS RESERVED. NO PART OF THIS MAP MAY BE REPRODUCED IN ANY FORM WITHOUT WRITTEN PERMISSION FROM THE SANBORN MAP COMPANY

KEY
FIRE WALL 6-IN ABV ROOF
METAL CORNICE
FIRE WALL 12-IN ABV ROOF
WOOD CORNICE
FIRE WALL 18-IN ABV ROOF
FRAME PARTITION
OPENING WITH IRON DOOR
" " "STANDARD IRON DOOR
WINDOWS & IRON SHUTTERS
WINDOW 1ST STORY
WINDOWS 1ST & 3RD STORIES
" 2ND & 4TH "
STABLE (CB)-CONCRETE BLOCK
BUILDINGS COLORED YELLOW ARE FRAME
" " RED BRICK
" " BLUE STONE
" " GRAY IRON
" " BROWN FIRE PROOF
INDICATE RELATIVE HEIGHTS
AUTOMATIC SPRINKLERS
FIRE STATION, AS SHOWN ON KEY MAP
ALTERNATE STREET NUMBERS ARE ACTUAL
CONSECUTIVE STREET NOS. ARE ARBITRARY

INDEX

STREETS

B — Sheet

Beatty Ave., 1-103 *6
" " 2-104 *7
" " 105-134 6
" " 138-289 5
Blagrove, E., 1-28 2
" " 100-143 6
" " 200-325 7
" W., 1-30 2
" " 100-115 1
Blain Ave., 100-109 7
Bomford, E., 1-48 4
" " 50-99 7
" W., 1-118 3

C

Clinton, N., 1-139 *2
" " 2-138 *6
" " 200-219 5
" S., 1-146 4
" " East of Herbert 3

E

Elm, 200-208 *2
" 201-209 *1
" 210-225 1

F

Franklin, N., 1-172 2
" " 173-177 *5
" " 174-178 *2
" " 179-304 5
" S., 1-147 *4
" " 2-154 *3
" " 158-269 3
" " 290-296 *6
Fulton, N., 1-129 *1
" " 2-130 *2
" S., 1-154 3

G — Sheet

Gill, at Solomon Hardwood Mill 6
" West of S. Franklin 3

H

Herbert, 1-39 *4
" 2-12 *3

L

Lynn, 1

N

Norris, 7

O

Oak, 1-2 2
Ottawa, E., 1-27 *2
" " 2-134 *4
" " 101-135 *6
" W., 136-189 7
" " 1-115 *3
" " 2-24 *2
" " 100-138 *1

P

Pearl, 1-162 4

W

Walnut, 1-20 3
Wood, 1-139 *5
" 2-28 *2
" 100-138 *6

SPECIALS

C

Case Produce Co., 1

D

Daymude, G. W., Concrete Block Factory, 5

*Indicates only one side of street shown.

E — Sheet

E. R. R. Depot, 5

F

Fire Department, 4
First Baptist Church, 6
" Church of Christ, 3
" M. E. Church, 3
" Presbyterian Church, 6

H

Hotel Villa, 2
Hunt Milling Co., 2

L

Lenox Elevator, 5

M

Marion Sand & Gravel Co., The, 6
Methodist Protestant Church, 2

P

Post Office, 2

R

Richwood Farmers Exchange Co., 2
" High School, 7
" Lumber Co., The, 1
" Public School, 7
" Tri-County Fair Association, 6

S

Solomon, B. I., Hardwood Mill, 6
Standard Oil Co., The, 5
State Highway Garage, 5

T

Telephone Exchange, 4
Town Hall, 4

CORRECTION RECORD

REV'N NO.	DATE OF CORRECTION	ATTACHED BY	DATE ATTACHED
1	11-44	N.F.	8-23-45

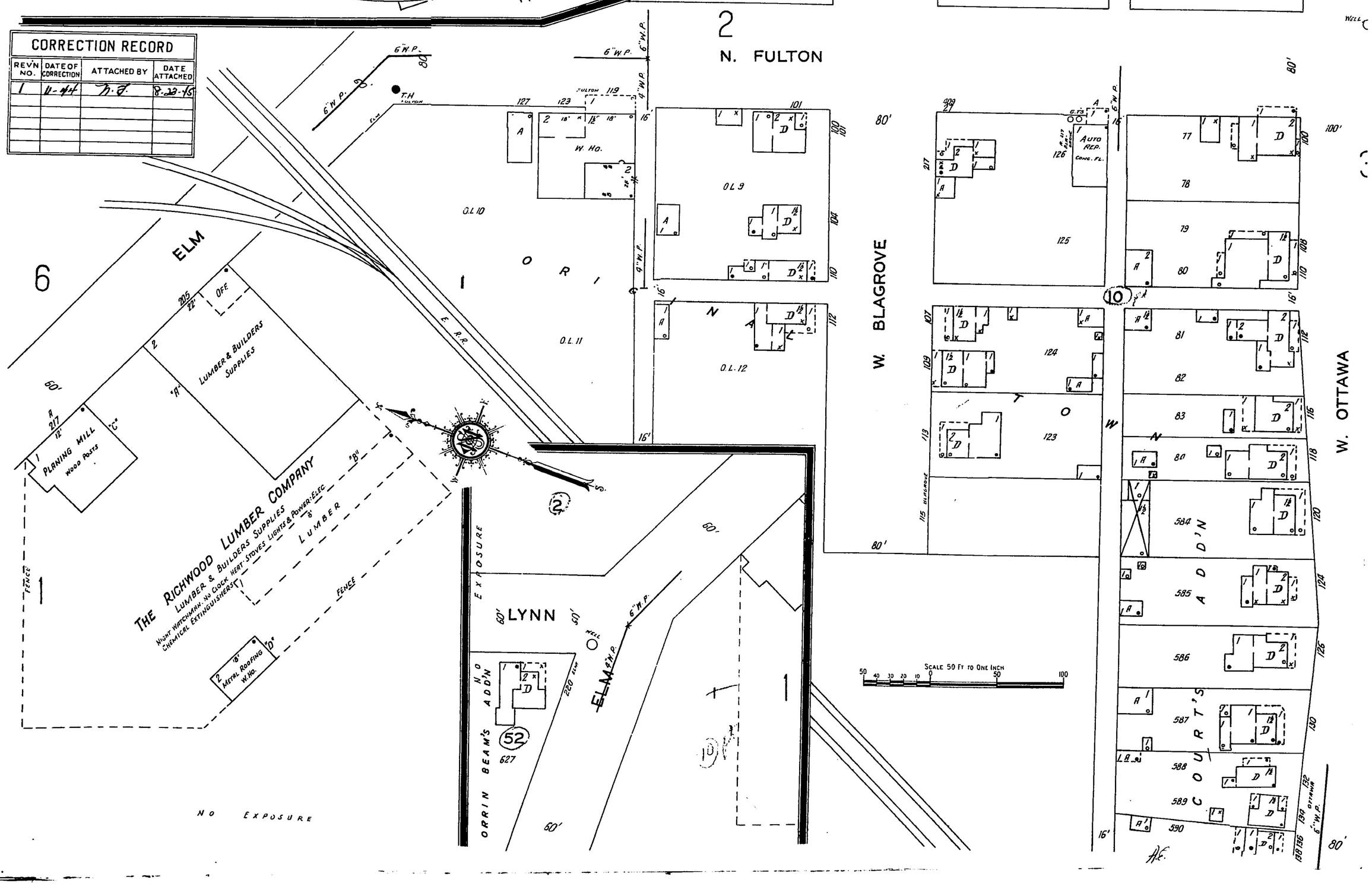

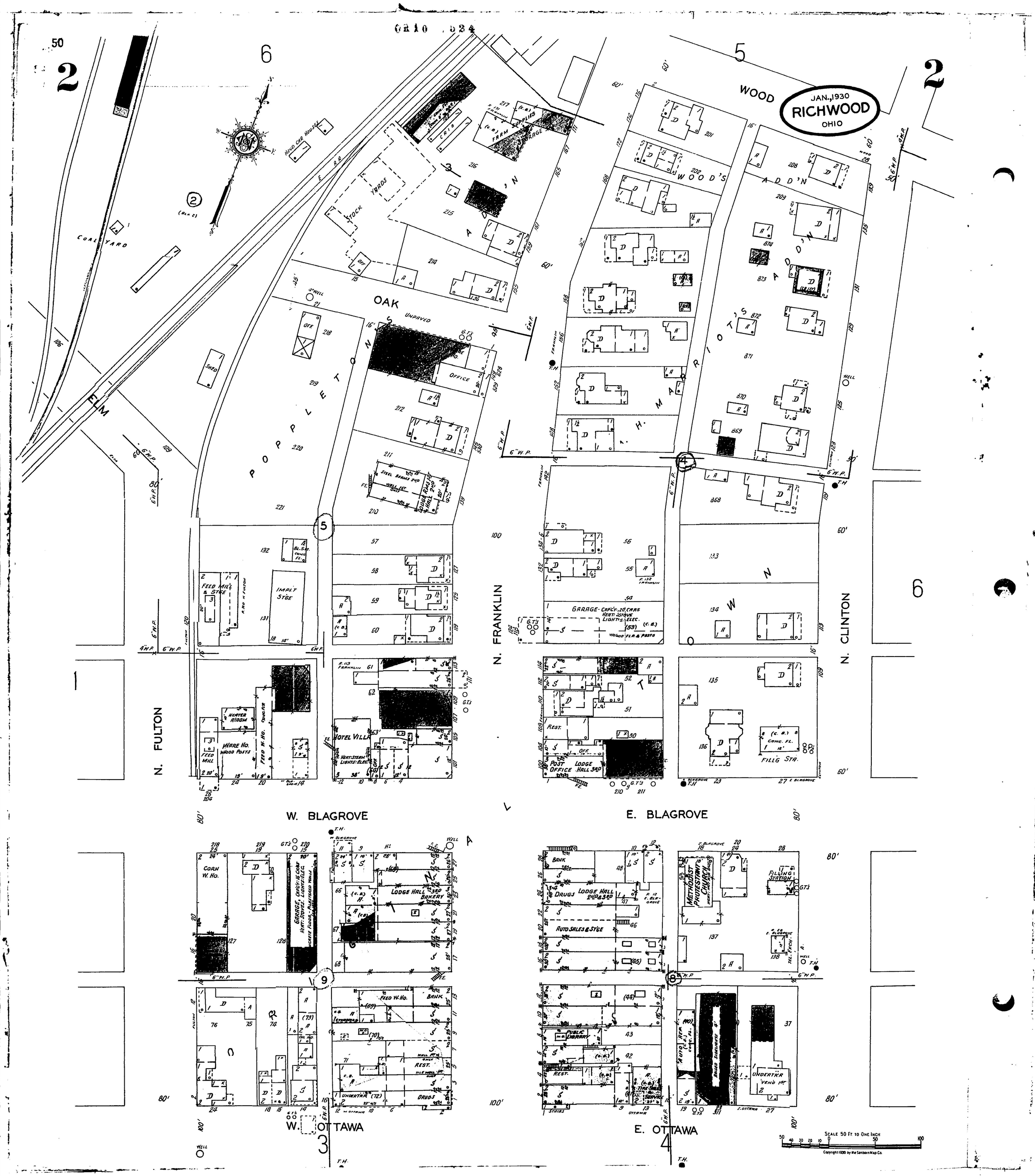
JAN., 1930
RICHWOOD
OHIO
WOOD
WOOD'S ADD'N
ADD'N
OAK
ELM
POPLAR
N. FULTON
N. FRANKLIN
N. CLINTON
W. BLAGROVE
E. BLAGROVE
W. OTTAWA
E. OTTAWA
COAL YARD
HND CAR HOUSE
STOCK YARDS
FARM SUPPLIES STORAGE
OFFICE
SHED
FEED MILL & STGE
IMPLT STGE
WARE HO.
FEED W. HO.
HOTEL VILLA
GARAGE - CAPCY. 20 CARS
POST OFFICE
LODGE HALL 3RD
REST.
FILLG STA.
CORN W. HO.
LODGE HALL 3RD BAKERY
BANK
DRUGS
AUTO SALES & STGE
PUBLIC LIBRARY
METHODIST PROTESTANT CHURCH
FILLING STATION
UNDERTKR
SCALE 50 FT TO ONE INCH
Copyright 1930 by the Sanborn Map Co.

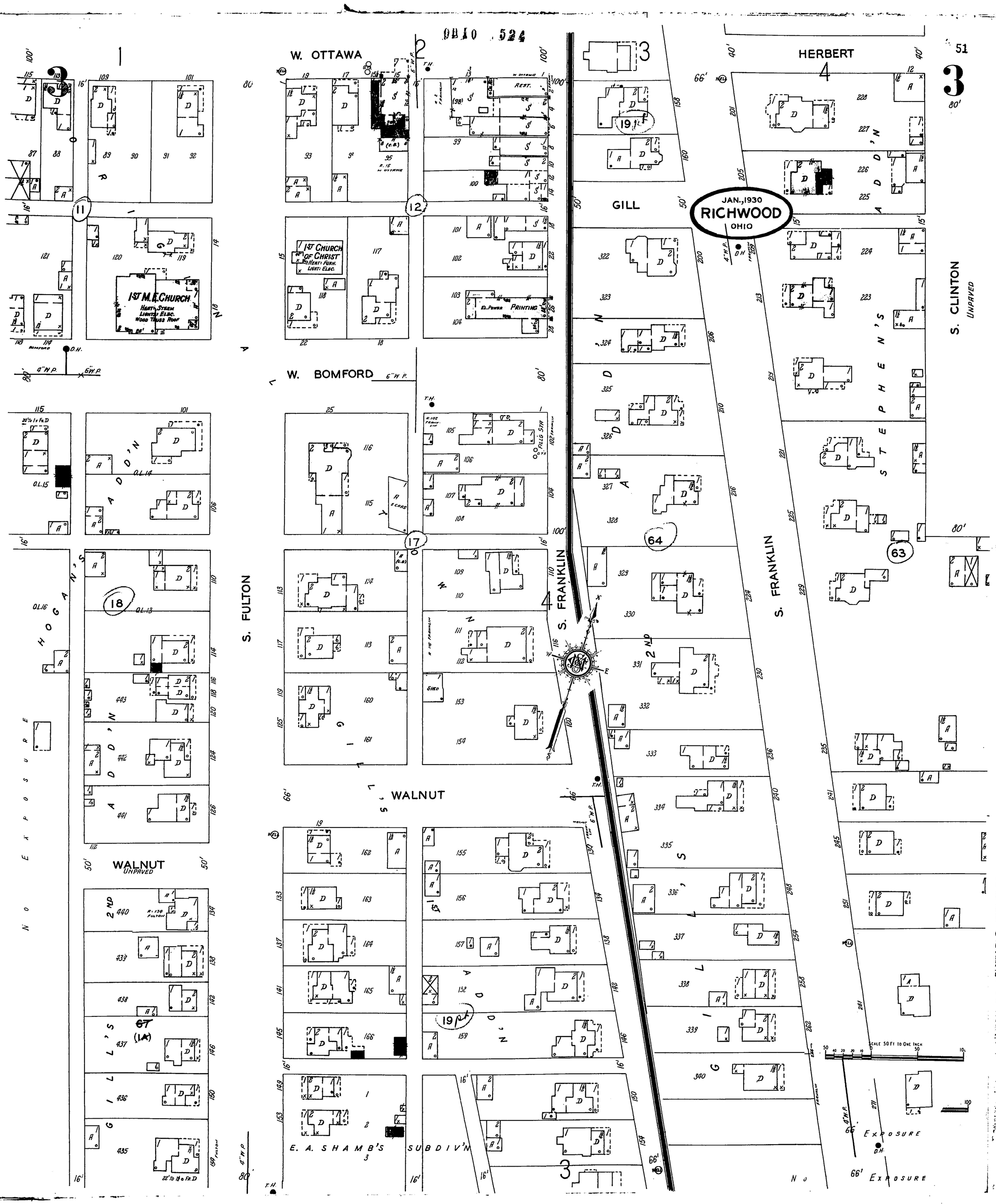
OHIO 524
51
3
W. OTTAWA
W. BOMFORD
WALNUT
WALNUT
UNPAVED
S. FULTON
S. FRANKLIN
S. FRANKLIN
S. CLINTON
UNPAVED
HERBERT
GILL
JAN., 1930
RICHWOOD
OHIO
1ST M.E. CHURCH
HEAT: STEAM
LIGHT: ELEC.
WOOD TRUSS ROOF
1ST CHURCH OF CHRIST
HEAT: FURN.
LIGHT: ELEC.
EL. POWER
PRINTING
REST.
FILLG STA
HOGAN'S ADD'N
STEPHEN'S ADD'N
GILL'S ADD'N
E. A. SHAMB'S SUBDIV'N
NO EXPOSURE
SCALE 50 FT TO ONE INCH
4" W.P.
6" W.P.
D.H.
T.H.
WELL

JAN., 1930
RICHWOOD
OHIO
E. OTTAWA
E. BOMFORD
S. FRANKLIN
S. CLINTON
PEARL
HERBERT
WALNUT ST.
BEATTY AV.
TOWN HALL 1ST
FIRE DEPT. 1ST
MOVIES 2ND
FILLING STATION
STE W. HO
JUNK W. HO.
H. S. SABINE'S ADD'N
LANDON'S ADD'N
COOK'S ADD'N
GRAHAM'S ADD'N
STEPHENS ADD'N
SCHOOL LOT SUBDIVN
NO EXPOSURE
SCALE 50 FT. TO ONE INCH.
Copyright 1930 by the Sanborn Map Co.

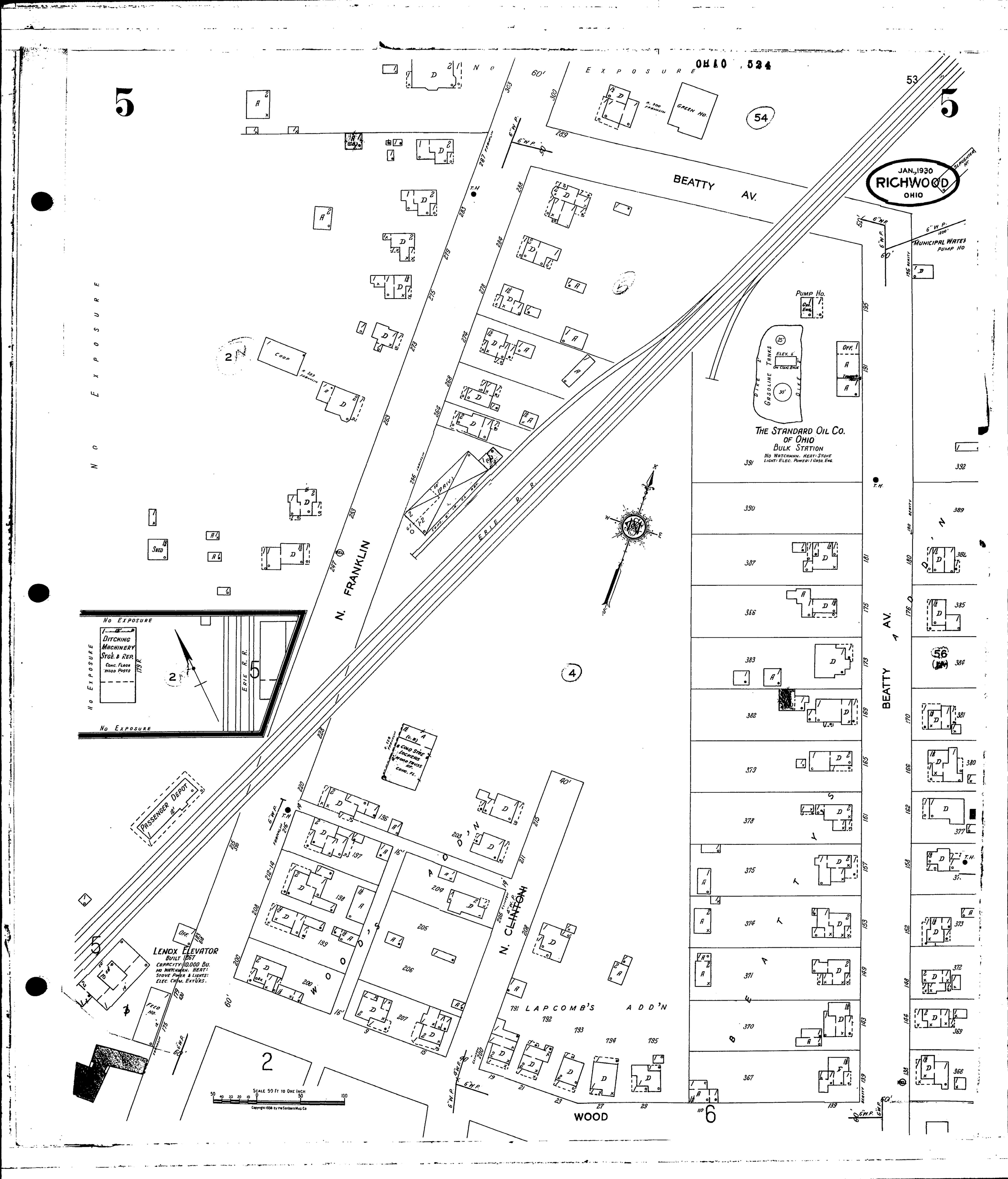
OHIO 524
JAN., 1930
RICHWOOD
OHIO
BEATTY AV.
N. FRANKLIN
ERIE R. R.
N. CLINTON
WOOD
LAPCOMB'S ADD'N
PASSENGER DEPOT
LENOX ELEVATOR
BUILT 1867
CAPACITY-10,000 BU.
NO WATCHMAN. HEAT: STOVE
POWER & LIGHTS: ELEC. CHEM. EXTGRS.
DITCHING MACHINERY STGE. & REP.
CONC. FLOOR WOOD POSTS
COOP
SHED
GREEN HO.
PUMP HO.
GASOLINE TANKS
ELEV. 8'
ON CONC. BASE
DIKE
OFF.
THE STANDARD OIL CO. OF OHIO
BULK STATION
NO WATCHMAN. HEAT: STOVE
LIGHT: ELEC. POWER: 1 GASO. ENG.
MUNICIPAL WATER PUMP HO
SLAUGHTER HO.
FEED HO.
COLD STORE LOCKERS
WOOD TRUSS RF.
CONC. FL.
NO EXPOSURE
SCALE 50 FT TO ONE INCH
Copyright 1930 by the Sanborn Map Co

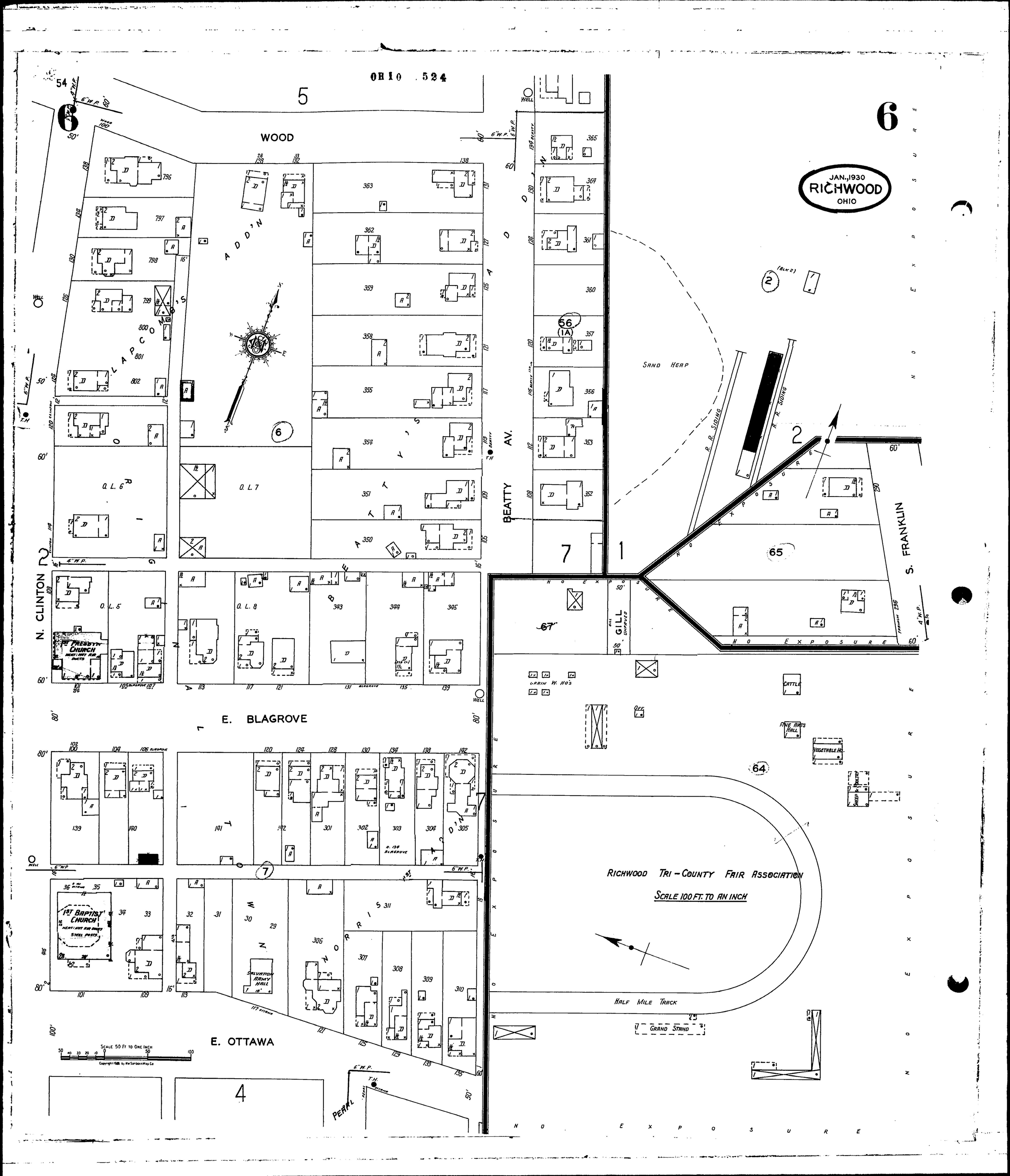
JAN., 1930
RICHWOOD
OHIO
6
OHIO 524
WOOD
LAPCOMB'S ADD'N
BEATTY AV.
N. CLINTON
E. BLAGROVE
E. OTTAWA
S. FRANKLIN
NORRIS ADD'N
NO EXPOSURE
SAND HERP
R. R. SIDING
GRAIN W. HO'S
CATTLE
FINE ARTS HALL
VEGETABLE HO.
SHEEP & POULTRY
RICHWOOD TRI-COUNTY FAIR ASSOCIATION
SCALE 100 FT. TO AN INCH
HALF MILE TRACK
GRAND STAND
1ST BAPTIST CHURCH
SALVATION ARMY HALL
PRESBYTN CHURCH
GILL
SCALE 50 FT TO ONE INCH
Copyright 1930 by the Sanborn Map Co

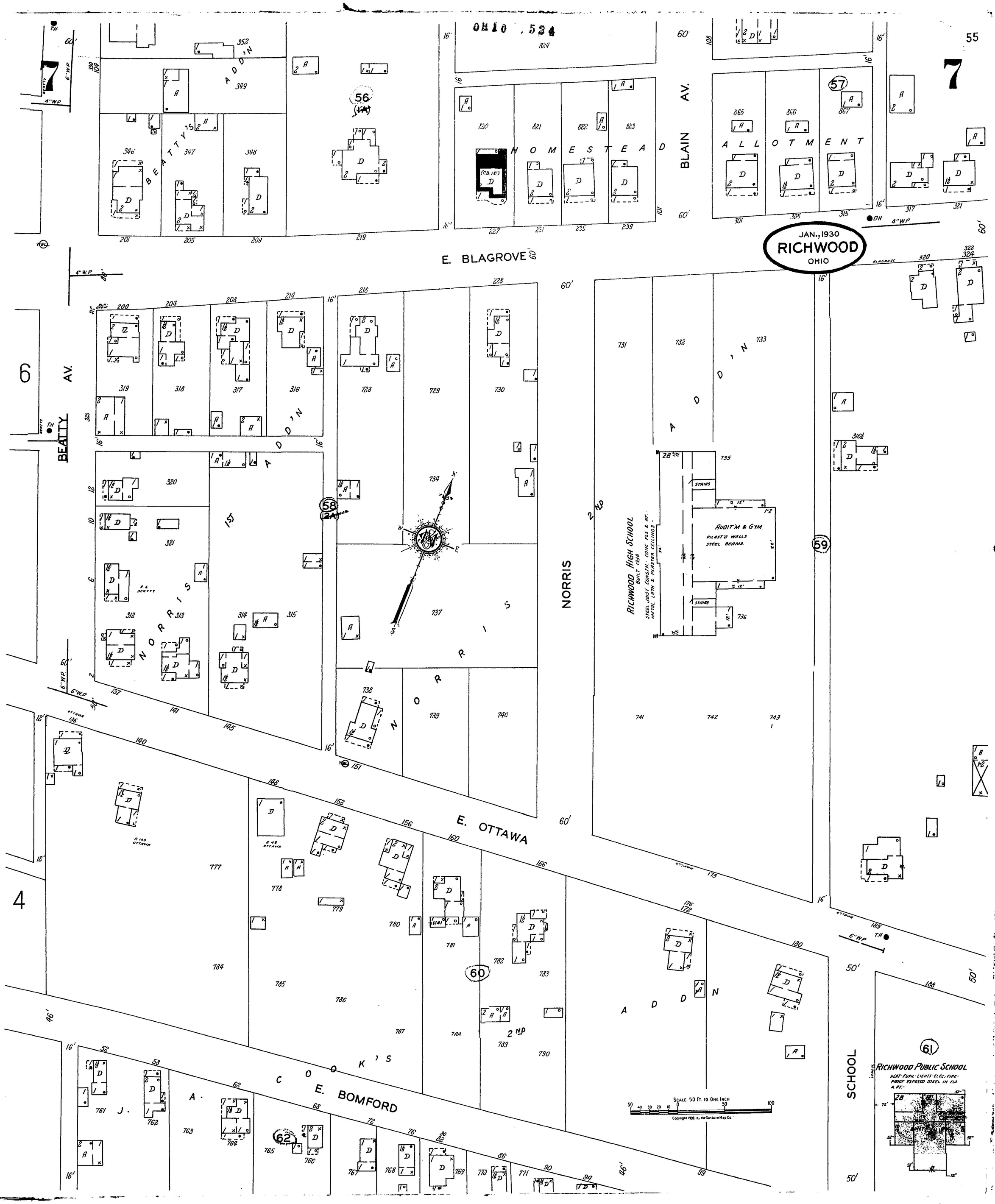
JAN., 1930
RICHWOOD
OHIO
E. BLAGROVE
E. OTTAWA
E. BOMFORD
BEATTY AV.
BEATTY'S ADDN
HOMESTEAD
BLAIN AV.
ALLOTMENT
NORRIS 1ST ADDN
NORRIS 2ND ADDN
COOK'S ADDN
RICHWOOD HIGH SCHOOL
BUILT 1928
STEEL JOIST CONST'N: CONC FLS & RF.
METAL LATH & PLASTER CEILINGS.
AUDIT'M & GYM.
PILAST'D WALLS
STEEL BEAMS.
STAIRS
RICHWOOD PUBLIC SCHOOL
HEAT-FURN-LIGHTS-ELEC.-FIRE-PROOF EXPOSED STEEL IN FLS & RF.
SCALE 50 FT. TO ONE INCH
Copyright 1930 by the Sanborn Map Co.