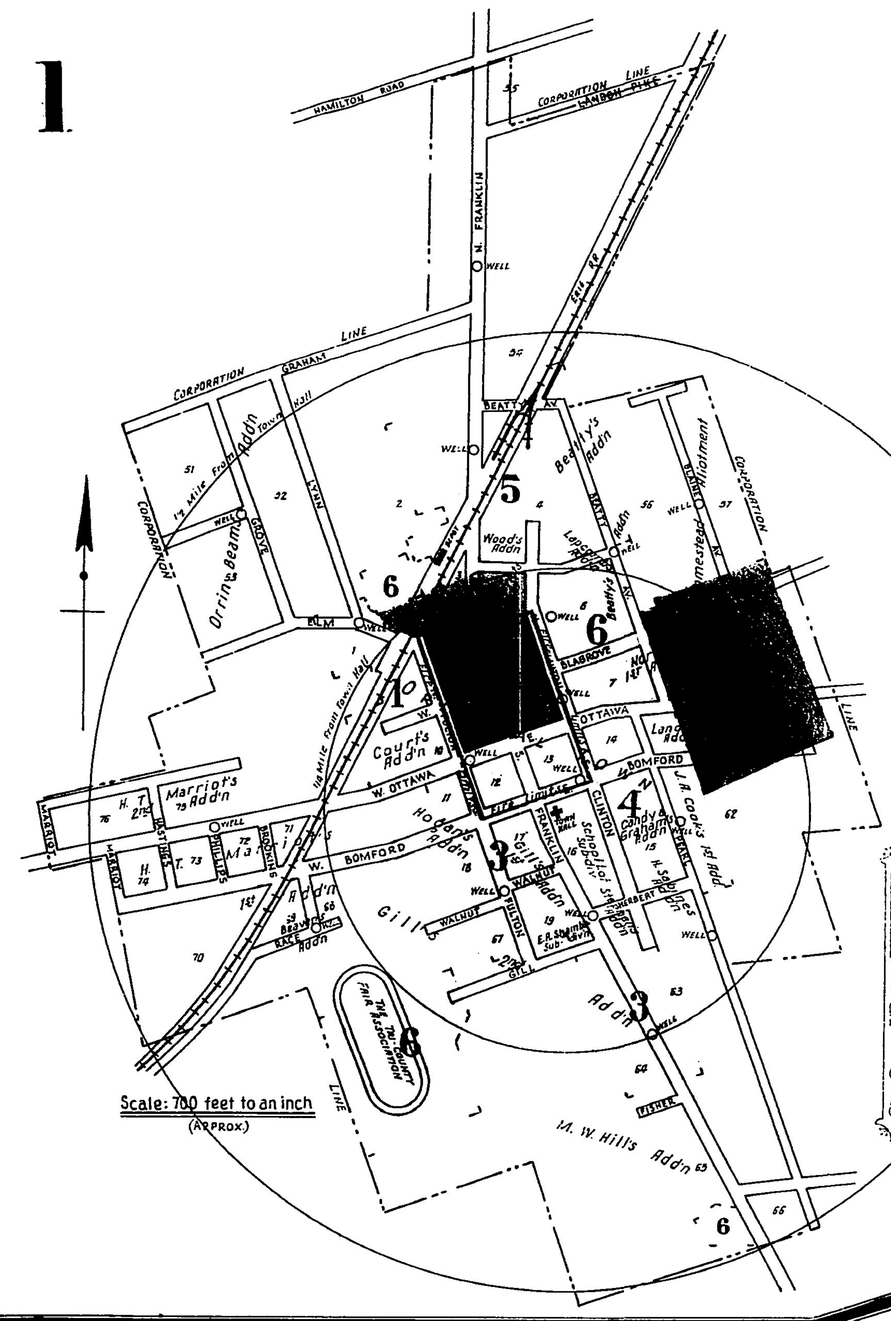



WATER FACILITIES:
None. Private wells & cisterns. for fire, 21-4½" drilled wells, capcy: 350 gals per min., located as shown on key.-

FIRE DEPT:
1-Chief, 1-asst chief, 14-men. 1-Fire station. 1-Seagrave truck with pumper, capcy 500 gals per min. 500'-2½" hose. 1-American La France truck with pumper capcy: 500 gal. per min 500' - 2½" hose. 1-Hand-drawn Stisby pump, driven by Buick motor, capcy: 350 gal per min, no hose. 1-Seagrave chemical truck. 2-40 gal chem'l tanks, 200'-1" hose. Partly motorized. Alarm by siren on roof of telephone exchange. Fire resistive roofing ordinance within fire limits only.- 4-Miles of streets paved with brick & macadam. Ground elevations: level. Public lighting: elec

SANBORN MAP COMPANY
POPULATION, 1800
PREVAILING WINDS, SOUTHWEST
FOR WATER FACILITIES AND FIRE DEPARTMENT, SEE REPORT
RICHWOOD
UNION COUNTY
OHIO
JANUARY 1930
NEW YORK
COPYRIGHT 1930 BY THE SANBORN MAP COMPANY. GREAT CARE HAS BEEN EXERCISED IN THE PRODUCTION OF OUR PUBLICATIONS AND OUR SCALE, BUT ABSOLUTE ACCURACY IS NOT GUARANTEED.

7-SHEETS (CHIC.)
1

MAR 17 1930
©CIF 48566
Division of Maps
MAR 27 1930
Library of Congress

INDEX

STREETS

	Sheet
B	
Beatty Ave., 1–103	*6
" " 2–104	*7
" " 105–134	6
" " 138–289	5
Blagrove, E., 1–28	2
" " 100–143	6
" " 200–325	7
" W., 1–30	2
" " 100–115	1
Blain Ave., 100–109	7
Bomford, E., 1–48	4
" " 50–99	7
" W., 1–118	3
C	
Clinton, N., 1–139	*2
" " 2–138	*6
" " 200–219	5
" S., 1–146	4
" " East of Herbert	3
E	
Elm, 200–208	*2
" 201–209	*1
" 210–225	1
F	
Franklin, N., 1–172	2
" " 173–177	*5
" " 174–178	*2
" " 179–304	5
" S., 1–147	*4
" " 2–154	*3
" " 158–269	3
" " 290–296	*6
Fulton, N., 1–129	*1
" " 2–130	*2
" S., 1–154	3
G	
Gill, at Solomon Hardwood Mill	6
" West of S. Franklin	3
H	
Herbert, 1–39	*4
" 2–12	*3
L	
Lynn,	1
N	
Norris,	7
O	
Oak, 1–21	2
Ottawa, E., 1–27	*2
" " 2–134	*4
" " 101–135	*6
" " 136–189	7
" W., 1–115	*3
" " 2–24	*2
" " 100–138	*1
P	
Pearl, 1–162	4
W	
Walnut, 1–20	3
Wood, 1–139	*5
" 2–28	*2
" 100–138	*6

SPECIALS

	Sheet
C	
Case Produce Co.,	1
D	
Daymude, G. W., Concrete Block Factory,	5
E	
E. R. R. Depot,	5
F	
Fire Department,	4
First Baptist Church,	6
" Church of Christ,	3
" M. E. Church,	3
" Presbyterian Church.	6
H	
Hotel Villa,	2
Hunt Milling Co.,	2
L	
Lenox Elevator,	5
M	
Marion Sand & Gravel Co., The,	6
Methodist Protestant Church,	2
P	
Post Office,	2
R	
Richwood Farmers Exchange Co.,	2
" High School,	7
" Lumber Co., The,	1
" Public School,	7
" Tri-County Fair Association,	6
S	
Solomon, B. I., Hardwood Mill,	6
Standard Oil Co., The,	5
State Highway Garage,	5
T	
Telephone Exchange,	4
Town Hall,	4

*Indicates only one side of street shown.

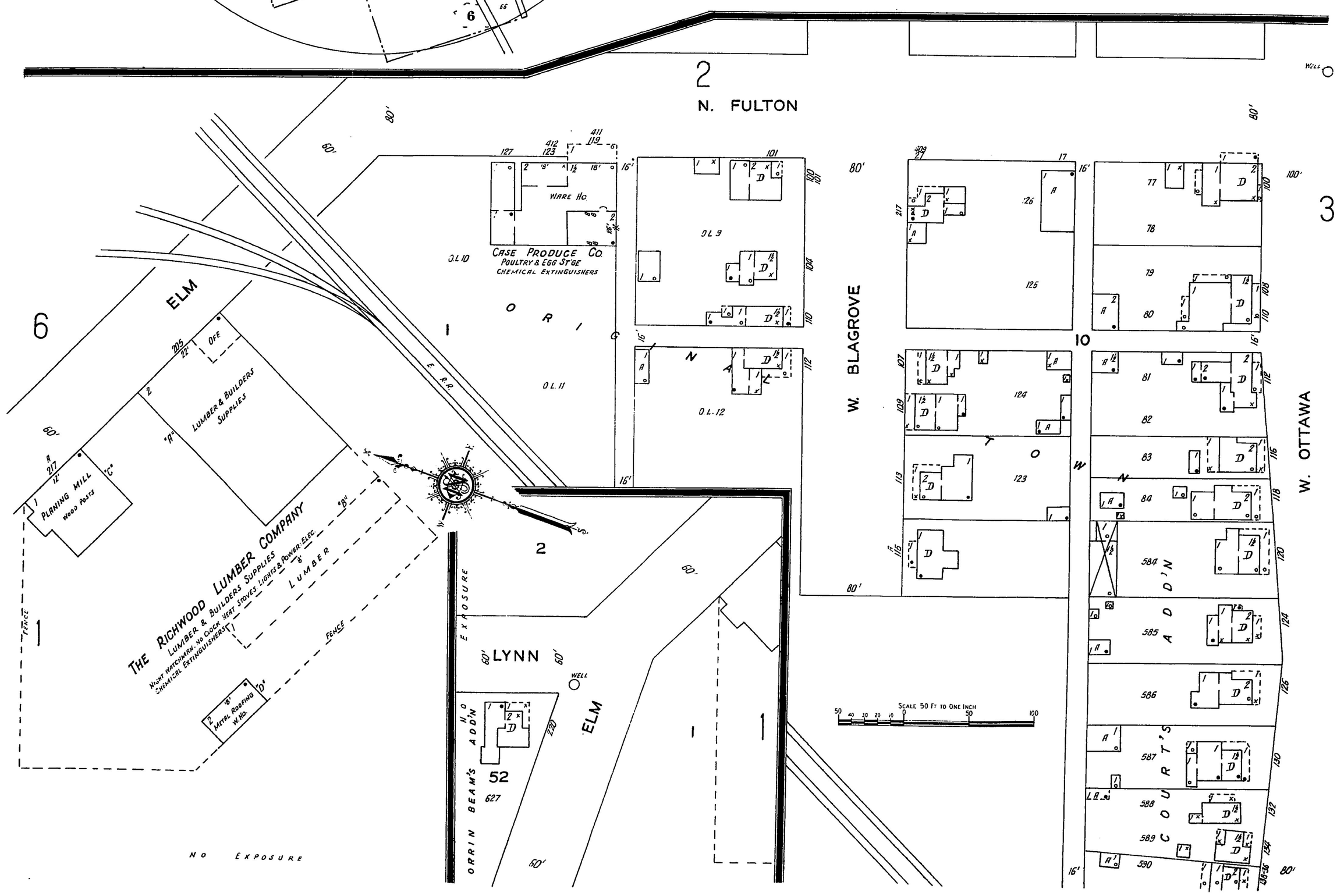

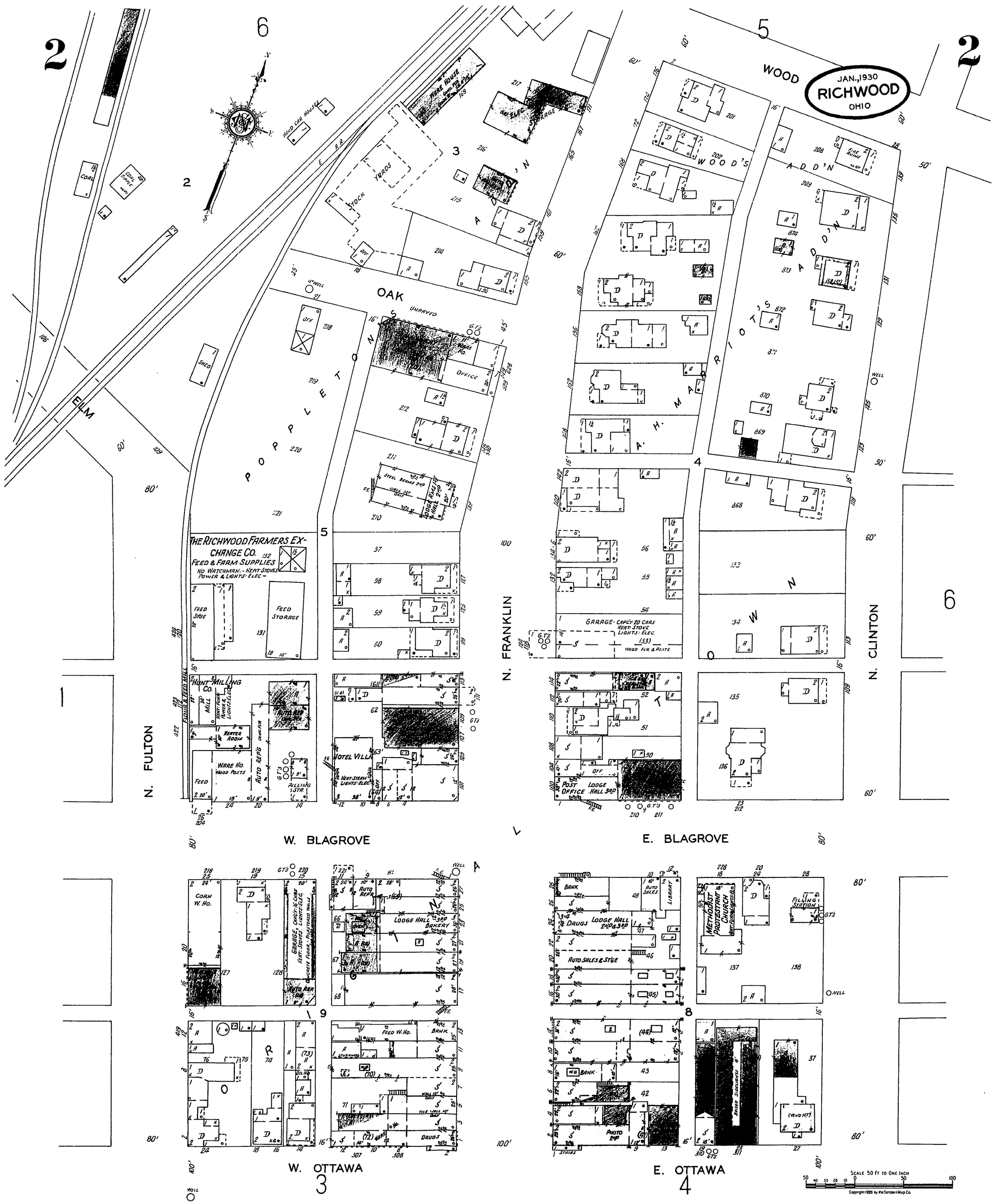
JAN., 1930
RICHWOOD
OHIO
WOOD'S ADD'N
MARIOTT'S ADD'N
OAK
POPLAR
ELM
N. FULTON
N. FRANKLIN
N. CLINTON
W. BLAGROVE
E. BLAGROVE
W. OTTAWA
E. OTTAWA
THE RICHWOOD FARMERS EXCHANGE CO.
FEED & FARM SUPPLIES
NO WATCHMAN. - HEAT STOVES
POWER & LIGHTS: ELEC. -
FEED STORAGE
HUNT MILLING CO.
MILL
WARE HO.
AUTO REP'G
HOTEL VILLA
GARAGE - CAPC'Y 20 CARS
HEAT: STOVE
LIGHTS: ELEC.
WOOD FLR & POSTS
POST OFFICE
LODGE HALL 3RD
LODGE HALL 2ND & 3RD
BAKERY
DRUGS
BANK
AUTO SALES & STGE
METHODIST PROTESTANT CHURCH
FILLING STATION
LIBRARY
SCALE 50 FT TO ONE INCH
Copyright 1930 by the Sanborn Map Co.

JAN., 1930
RICHWOOD
OHIO
W. OTTAWA
W. BOMFORD
WALNUT
WALNUT
UNPAVED
HERBERT
GILL
S. FULTON
S. FRANKLIN
S. FRANKLIN
S. CLINTON
UNPAVED
NO EXPOSURE
NO EXPOSURE
1ST M.E. CHURCH
HEAT: STEAM
LIGHT: ELEC.
WOOD TRUSS ROOF
1ST CHURCH OF CHRIST
HEAT: FURN.
LIGHT: ELEC.
EL. POWER
PRINTING
SHED
HOGAN'S ADD'N
GILL'S ADD'N
STEPHEN'S ADD'N
E. A. SHAMB'S SUBDIV'N
SCALE 50 FT TO ONE INCH
Copyright 1930 by the Sanborn Map Co.

JAN., 1930
RICHWOOD
OHIO
E. OTTAWA
E. BOMFORD
HERBERT
S. FRANKLIN
S. CLINTON
PEARL
WALNUT ST.
BEATTY AV.
TELEPHONE EXCH.
BL. SM.
FILLING STATION
TOWN HALL
FIRE DEPT.
MOVIES
AUTO REPAIR
DR. & EARTH FLOOR
SCHOOL
STEPHENS ADD'N
SUBDIV'N
GRAHAM'S ADD'N
CANDY & COOK'S ADD'N
LANDON'S ADD'N
H. S. SABINE'S ADD'N
NO EXPOSURE
SCALE 50 FT. TO ONE INCH.
Copyright 1930 by the Sanborn Map Co.

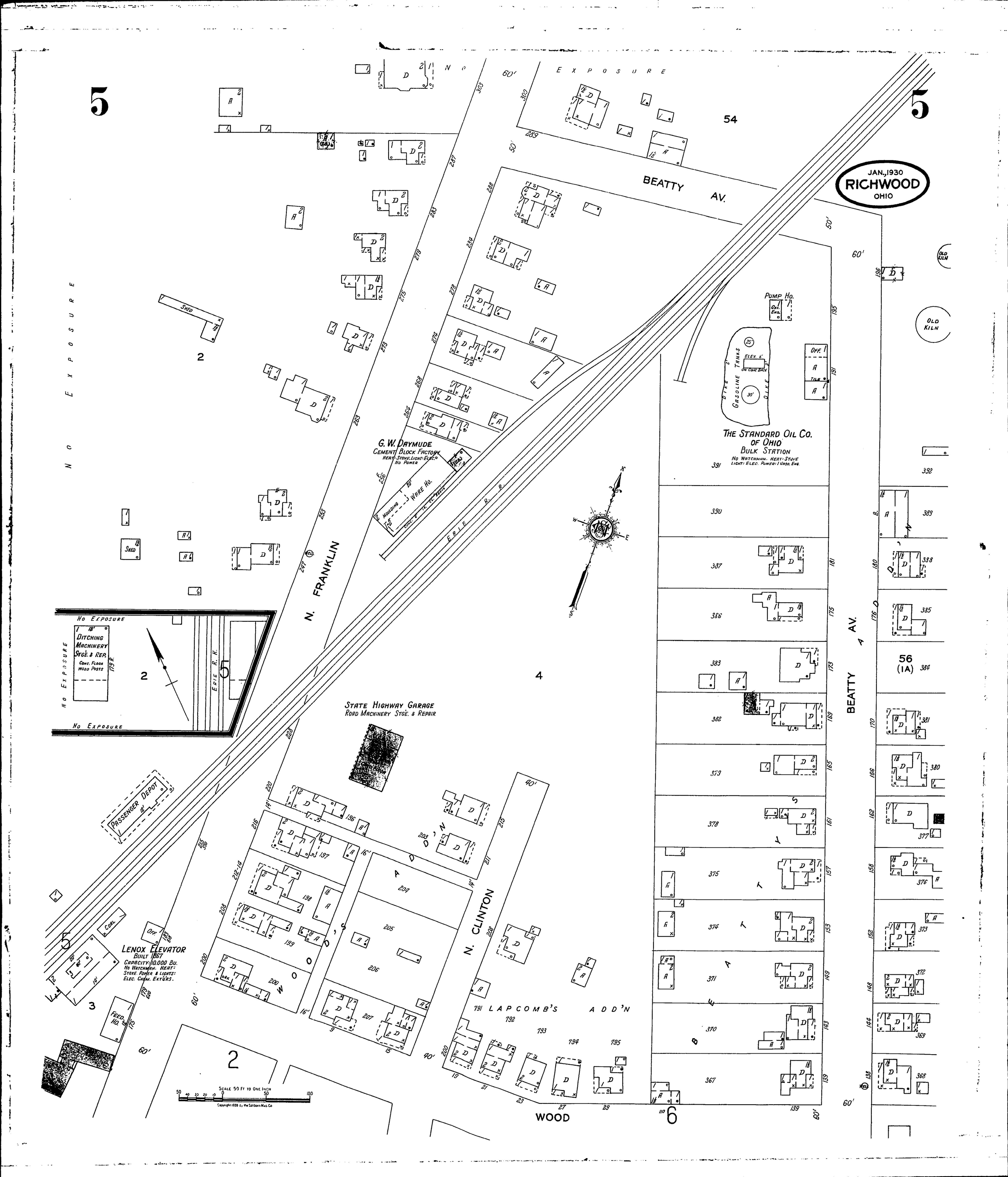
JAN., 1930
RICHWOOD
OHIO
BEATTY AV.
N. FRANKLIN
N. CLINTON
WOOD
ERIE R. R.
G. W. DAYMUDE
CEMENT BLOCK FACTORY
HEAT: STOVE. LIGHT: ELEC.
NO POWER
WARE HO.
MOULDING
THE STANDARD OIL CO.
OF OHIO
BULK STATION
NO WATCHMAN. HEAT: STOVE
LIGHT: ELEC. POWER: 1 GASO. ENG.
GASOLINE TANKS
DIKE
PUMP HO.
OFF.
OLD KILN
STATE HIGHWAY GARAGE
ROAD MACHINERY STGE. & REPAIR
DITCHING MACHINERY
STGE. & REP.
CONC. FLOOR
WOOD POSTS
NO EXPOSURE
PASSENGER DEPOT
LENOX ELEVATOR
BUILT 1867
CAPACITY-110,000 BU.
NO WATCHMAN. HEAT:
STOVE. POWER & LIGHTS:
ELEC. CHEM. EXTGRS.
FEED HO.
COAL
SHED
LAPCOMB'S ADD'N
SCALE 50 FT TO ONE INCH
Copyright 1930 by the Sanborn-Map Co.

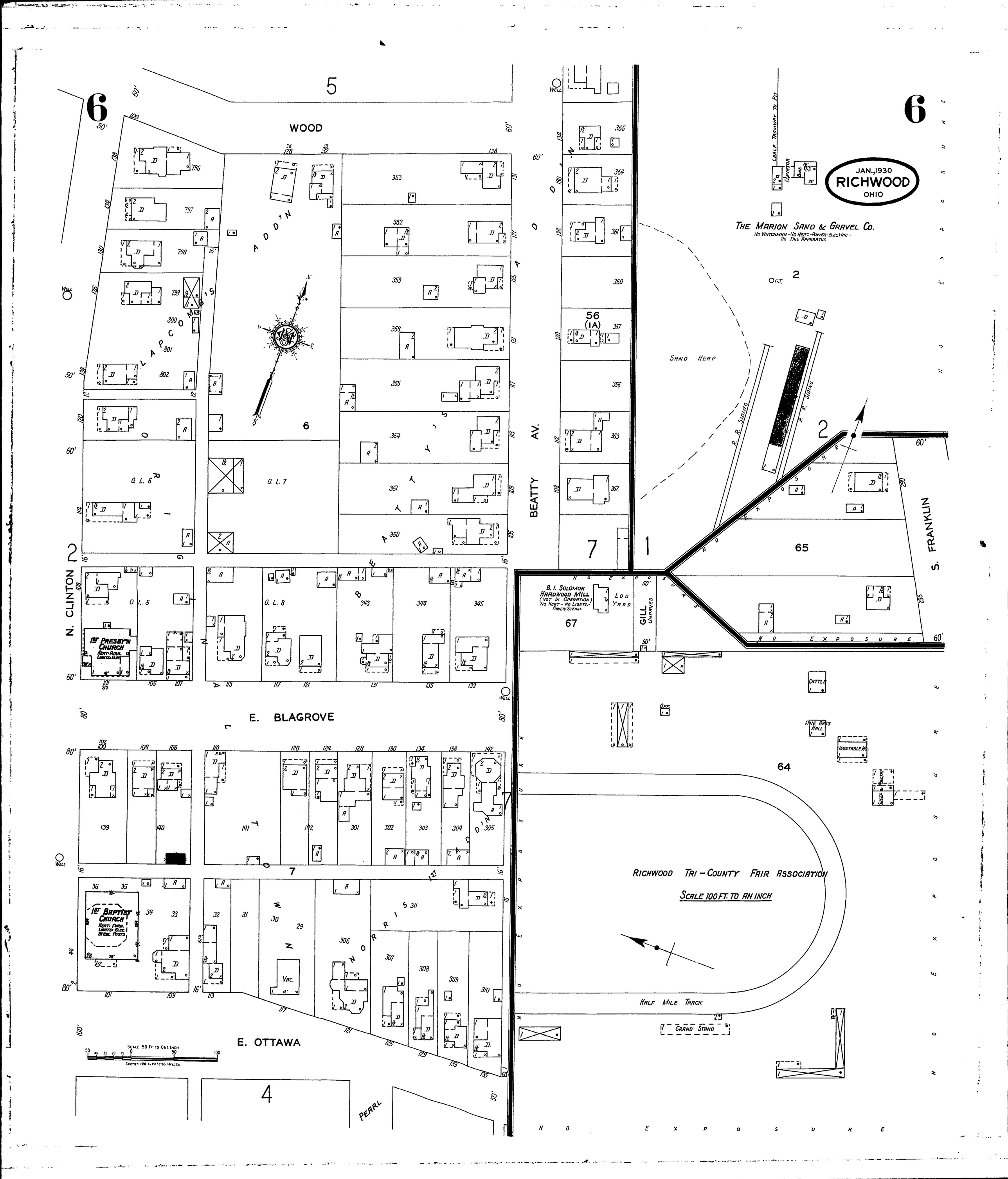
JAN., 1930
RICHWOOD
OHIO
THE MARION SAND & GRAVEL CO.
NO WATCHMAN - NO HEAT - POWER ELECTRIC - NO FIRE APPARATUS.
CABLE TRAMWAY TO PIT
ELEVATOR
BINS
SAND HEAP
R. R. SIDING
O.G.T.
WOOD
LAPORTE ADD'N
BEATTY AV.
S. FRANKLIN
N. CLINTON
E. BLAGROVE
E. OTTAWA
PEARL
1ST PRESBY'N CHURCH
HEAT - FURN. LIGHTS - ELEC.
1ST BAPTIST CHURCH
HEAT - FURN. LIGHTS - ELEC. STEEL POSTS
B. I. SOLOMON HARDWOOD MILL
(NOT IN OPERATION)
NO HEAT - NO LIGHTS - POWER - STEAM.
LOG YARD
GILL UNPAVED
NO EXPOSURE
CATTLE
OFF.
FINE ARTS HALL
VEGETABLE HO.
SHEEP & POULTRY
RICHWOOD TRI-COUNTY FAIR ASSOCIATION
SCALE 100 FT. TO AN INCH
HALF MILE TRACK
GRAND STAND
SCALE 50 FT TO ONE INCH
WELL
VAC.

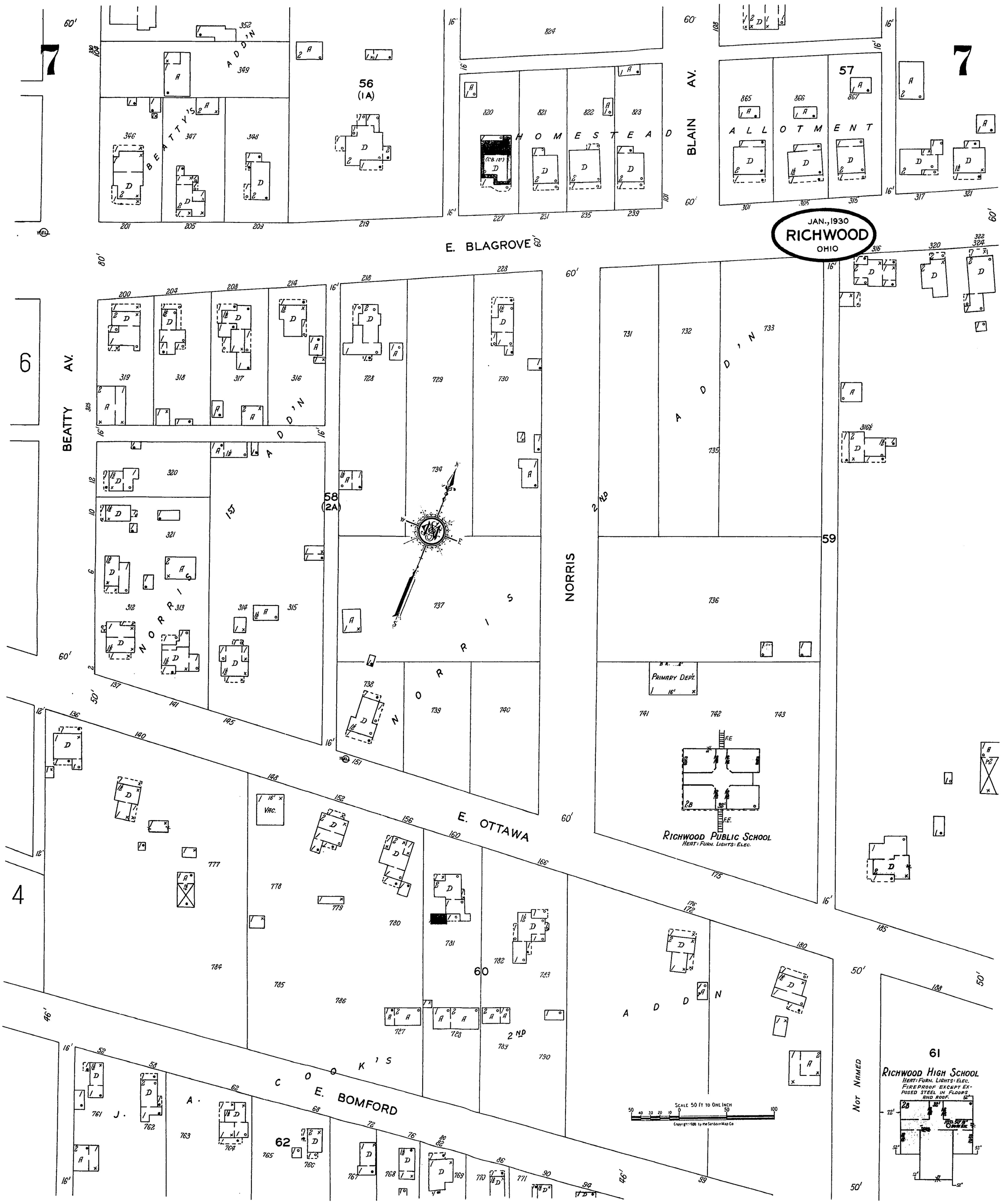
JAN., 1930
RICHWOOD
OHIO
E. BLAGROVE
E. OTTAWA
E. BOMFORD
BEATTY AV.
BLAIN AV.
NORRIS
NOT NAMED
BEATTY'S ADD'N
HOMESTEAD
ALLOTMENT
1ST ADD'N
2ND ADD'N
COOK'S ADD'N
56 (1A)
57
58 (2A)
59
60
61
62
RICHWOOD PUBLIC SCHOOL
HEAT: FURN. LIGHTS: ELEC.
PRIMARY DEPT.
RICHWOOD HIGH SCHOOL
HEAT: FURN. LIGHTS: ELEC.
FIREPROOF EXCEPT EXPOSED STEEL IN FLOORS AND ROOF.
SCALE 50 FT TO ONE INCH
Copyright 1930 by the Sanborn Map Co.