


EXECUTION
& LIEN
DOCKET.

VOL. 3.
5930 - 6429.

UNION
COUNTY
COM. PLEAS






Order No. 6961

The Dayton
Blank Book
and Printing
Co.

Blank
Book
Manufacturers,
GENERAL
PRINTERS,
LITHOGRAPHERS,
STATIONERS.

Dayton, O.

To Duplicate this Book, Please Send Lettering for Back, and Number.



A
B
C
D
E
F
G
H
I
J
K
L
M
Mc
N
O
P
Q
R
S
T
U
V
W
Y
Z

Alden U.S.
Allgower Carl
Advance. Runkley Thresher Co.
Armstrong cigar co.
Aurine L. J.

Nb.	Chas. Reed	6137
"	The Springs Construction Co	6161
"	Herrriott J. M.	6313.
"	Fresher. Mather & Floyd	6348
"	Wilcox Calvin	6386

Aller John
Aurine
Andrews
Andrews
Alexand
Alden
Atkins
Atkins
Anderson
Aller, John
Adams
"
Armstrong

137
161
313.
348
386

Aller John & Hercott
Aurine Hill E.
Audrews Lewis
Audrews Edward
Alexander Thomas
Alden H. S.
Atkinson E. L.
Atkinson E. L.
Anderson Thomas & Jennie
Aller, John & Harriett
Adams C. W. & Balen
" " "
Armstrong Leonard

advs
"
"
"
"
"
"
"
"
"
"
"
"
"
"
"

The Richmond Deposit Bank 5760
Price Bennett & Thompson 6083
" Dodge H. " 6090
" Freshwater Edward 6103
" Church Bros. & Held 6113
" Kingan and Co. (Limited) 6058
" Union Banking Company 6223
" Marsh J. H. 6227
" Benton, J. M. 6267
" Baldwin Bros. & Bolebaugh 6289
" Butler Bros. 6320
" Snyder H. " 6322
" Marysville Oil Products Co. 6376

A
B
C
D
E
F
G
H
I
J
K
L
M
Mc
N
O
P
Q
R
S
T
U
V
W
Y
Z

Blair John	vs	Spratt A. J.	5936	Baird A.M.
Barnes P. E. & H. V. Spicer	"	Whithead E. P.	5938	Baird A.M.
Blair John	"	Fausnaught Albert et al.	5941	Baughman
Keam L. C.	"	Baird A.M.	5947	Bayley H. W.
Bishop E. A.	"	Whiff & M. & Caroline	5954	Bigelow A. A.
Boyd & Moody	"	Ober S. A.	5968	Braver L.
Beem L. C.	"	James Huggart et al.	5964	Butler Is.
Bratney and H. V.	"	Jrvin, Samuel V.	5979	Butler J.
Braun John	"	Edeman Wm	5986	Butler J.
Baker B. E. & M. D.	"	Walden A. C. et al.	5992	Brooks C. W.
Buffington J. H.	"	Williams P. J.	6003	Browning
Brunett A. J. & Son	"	James Maloy et al.	6002	Bryant D.
Brunett A. J. & Son	"	James Maloy	5998	Bringer
Buffington F. W.	"	Walke, Orin G.	6005	"
Biddle J. H.	"	Est. Carroll et al.	6007	"
Boyd & Hooley	"	Forman, C. A.	6020 6021	"
Blair John	"	Friend C. E.	6022	"
Beckley David H.	"	Butler Isaac D.	6044	"
Barb & Keiser	"	Grath Douglas	6053	"
Beem L. C.	"	Juskep James E.	6062	Bigelow
" "	"	Hamilton B. H. & Ethel M.	6065	Bonner
" "	"	Glick H. H. H.	6080	Browning
Baker Dr. B. E.	"	Hall Frank et al.	6091	Barlow, L.
Beem L. C.	"	Fox J. A.	6092	Bird, E. C.
" "	"	Browning Almeda	6093	Bailey,
" "	"	Shaffert Louisa	6094	Baker A.
Baker B. E.	"	Davis Richard	6054	Brown
Beem L. C.	"	Temple A. C.	6112	"
Buffington Mrs. J. J.	"	Reid Chas.	6123	Brown
Beem L. C.	"	Mrs. H. J. Spratt	6147	Burkpile
Buffington B. V. Dr.	"	Moore Henry	6160	Burkpile
Brown J. C. N. Son	"	Silberman Grace L. and Jos.	6169	Bates
Bosart L. W. & Co.	"	Temple, A. C.	6177	Bates
Benton S.	"	J. B. Pratt	6214	Bolnbaugh
Blair Frank admstr. etc	"	Mathers E. B.	6220	
Braun Charles	"	Sneed Mrs L.	6235	
Bigelow, Betsy M.	"	Welch, R. D.	6256	
Bigelow, D. C.	"	Welch, Heber	6259	
Benton, J. M.	"	Anderson, Thomas + Jennie	6267	
Baldwin, H. M.	"	Evans, Alougo	6269	
Braun, Charles	"	Hickey, E.	6273	
Baldwin, Bros + Bolnbaugh	"	Aller, John et al	6289	Bank of M.
Rissell Company	"	J. H. Sanders, Sanders Motor Car Co	6291	" "
Bryant Mfg. Co.	"	The Maddocks Textile Co.	6295	" "
Braun, Charles.	"	Guckert Mrs. E. W.	6310	Bussard
Butler Bros.	"	C. W. Adams + Baker	6320	Board of Educ
Brooks Oil Co.	"	Blain Fout	6323	
Barr Samuel Jr.	"	Mitchel Joseph J.	6344	
Madonna L. Brown	"	Williard H. Brown	6347	
Blumenschein H. C.	"	Fladt J. L.	6351	
Bright E. Frank	"	Brown Harry	6354	

Deering Harvester Co
Deering Harvester Co
Davis Frank B.
Dodge H.
Davids Chas. D.
Dillon C. D.
Wally J. C.
Danforth L. C.
Davis, Mary E.
Dillon & Harris
Hettner H. E.
Davis George W.
Woellinger George
DeLaval Separator Co

118

Smart H. C.
Stutz E. F.
Mitchell James A.
Andrews Lewis
Flora E. Reed,
Cratt J. B.
Sprague J. W.
Meehlin J. W.
Welch, Scott
Williard H. Brown
Stuhling H. A. ch. al.
Welch Brush
Page James.
Ben Potts et al

5977

5981

6033

6090

6139

6208

6225

6237

6255

6345

6350

6374

6380

6410

Dillon Jess
Dodge A. J.
Davis C. V.
Debolt Ed
Dewitt G.
Davis R.
Debolt H.
Hillon J.
Hrumm
Hrumm
Hrumm
Honohoe
Hrumm
Hrumm
Hrumm
Hrumm
Depp, Bev
Depp, Edy
Hrumm, t
Demorest,
Dolan.
Davis Leroy
Daugherty
Hew, Oliv
" Eliz
DeBolt-
Doty Edit

Dillon Jessie B	Adv	Lonic Conrad	5930
Dodge A J	"	The Coquillard Wagon Works	5953
Davis C. V. et al.	"	Smith & Amann	6009
Debolt Edwin	"	J. W. Morgridge	6010
Dwitt C. B. et al	"	Southard J. C.	6012
Davis Richard	"	Baker B. C.	6054
Debolt William J.	"	Niel, Chas. & Bro.	6097
Dillon J. B.	"	The S. W. Bobb Co.	6163
Drumm Etta J. et al	"	F. L. Winter	6168
Drumm A. D.	"	Bert Fields	6176
Drumm and wife	"	C. C.	6185
Dorohoe J. L.	"	Corbin H. F. & Co.	6187
Drumm A. C. & Etta J.	"	The Richwood Department Store Co	6188
Drumm A. C. & Etta J.	"	Wolgamot M. C.	6189
Drumm A. C. et al	"	Herbster B. K. and Sons	6191
Drumm A. C. " "	"	A. J. Glick	6193
Depp, Beverly	"	Howland Bros.	6251
Depp, Edgar E.	"	Kilgore, Wm B. Fruit. Claim by Bank	6279
Drumm, Carl J et al	"	Couboy, W. T.	6264
same	"	same	6265
Demorest, F. M. et al	"	The Evans Clay Mfg Co.	6294
Dolan. James.	"	Schlegel Peter	6309
Davis Leroy & wife	"	Penm Amund &	6339
Daugherty Anna	"	Union Banking Co.	6359
Deau, Oliver	"	Rihl, Jacob	6378
" Elizabeth	"	"	6378
DeBolt. H. E. & F. J.	"	Marvell J. S.	6400
Doty Edith	"	Livingston Wilburn	6420

D
E
F
G
H
I
J

Ewing Sumner
 Economy Supply Co
 Evans E. J.
 Eckelberry M. H.
 Evans Chas.
 Eckelberry M. H.
 Edwards G. C. Agt. &c.
 Epps L. F. et al.
 Erb L. F.
 Evans Clay Mfg Co.
 Elk. Coal. Co.
 Evans E. M.
 Ernie Hopkins Co.
 Evans and Andrews
 Evans Leona
 Elias Harry & Geo.

RS	Seaman James H & Bessie	5932
"	Roush C. F.	5942
"	John Baughman et al	5968
"	Long Melissa	6050
"	Evans J. C.	6071
"	Hamilton B. H. et al.	6074
"	Powers C. R.	6089
"	Reed J. Charles	6135
"	Reed John C.	6136
"	The Union Plum. & Heat Co.	6294
"	Shaw. Howard.	6305
"	Simpson Geo.	6361
70	Brothers Warren & Home Crothwell	6363
"	Halk, Jesse and Anna	6381
"	Wellwood Harry and William	6391
"	Scott Daniel	6393

Elliott A.
 Erb George
 Evans.
 Edelblut
 Evans
 Erwin
 Erwin
 Edlefler

5932
5942
5968
6050
6071
6074
6089
135
136
294
305
361
363
381
391
393

Elliott A. D.
Erb George
Evans J. C.
Edelblute Jacob
Evans, Alouzo
Evans Clark
Erwin Mary
Erwin Mary
Edelblute A. F.

adv
"
"
"
"
"
"
"
"
"

A. & C. W. Snider
Whitmer J. M.
Evans Chas
Shuler W. A. by Wm Brown
Baldwin, M. N.
Hoy T. J.
Peter Thelie Administratrix
Peter Thelie Administratrix
DeLaval Separata B

5931
5958
6071
6236
6269
6343
6355
6356
6410

E
F
G
H
I
J

Henderson G. W.
 Hie M. W.
 Hirdman William Co
 Howard N. & Son
 Hunder Bros.
 Hall D. P.
 Hayman & Haulum
 Hinkle Christopher
 Haynes C. S.
 Huffer A. J.
 Hildreth C.
 Huffer A. J.
 Hartley F. A.
 Hill M. H. Admir
 Haynes C. S.
 Hudson Bros.
 Halle, Schwartz & Skall
 Hill M. W.
 Hill Waterman (Agent)
 Horn J. L.
 Herbster B. H. and Sons
 Ham Cleve
 Herd J. Bry
 Horn J. L.
 Hamilton Bros.
 Hill, M. W.
 Howland Bros.
 Hedrick, J. S.
 Hardware & Supply Co. (Abram)
 Huffer, Andrew J.
 Hines Pearl
 Herd. J. E.
 Harbaugh A. G. Co.
 Hoy G. J.
 Hill Frank
 Hudson John J.
 " " "
 " " "
 Hay Lumber Co.
 Pennsylvania Coal Co.

"	Henry Oplink	5938
"	Baird A. M.	5948
"	Perkins E. L.	5999
"	Faighery Patrick	6030
"	Mitchell James A et. al.	6040
"	Fryman John	6047
"	Southwick J. A.	6056
"	Schofield Thomas	6067
"	Reed Chas	6075
"	"	6076
"	Kline Jacob	6085
"	Rausch J. P.	6108
"	Schurter Jesse	6111
"	Moffitt Reziak	6131
"	Howell Samuel	6142
"	Gane John	6144
"	Berringer J. M.	6145
"	Spratt Nancy	6153
"	Walter Bigelow	6158
"	W. O. and Eunice Smith	6159
"	Drum A. C. et al	6191
"	Pratt J. B.	6204
"	Pratt J. B.	6209
"	Houghton Edward	6228
"	Barlow, L. L.	6241
"	Douquet, Martha	6242
"	Depp, Beverly	6251
"	Woods, E. P.	6254
"	Parker + Hickey	6275
"	Stanton, Lucy A. L.	6284
"	Watts. L. H. & Anna M.	6306
"	Watts Anna May & L. H.	6307
"	Fout B. R.	6325
"	Evans Clark	6343
"	Sterling H. A. et. al.	6349
"	Wright William	6357
"	Wright Leanna	6357
"	The U. S. Lumber & Mfg. Co.	6398
"	" " " " "	6399

Huggart
 Huggart
 Howell
 Hale
 Howland
 Hill
 Heath
 Hamilton
 "
 "
 Hall
 Hilder
 Heru
 How
 Horch
 Haw
 Hore
 Hough
 Houg
 Hall
 Heck,
 Hicke
 House
 Howland
 Heru
 "
 Heelen
 Hamilton
 Hamil
 Hatch
 Hengel
 Herd
 Herd

5938	Huggart James A	advs	The Pendogast Lumber Company	5935
5948				
5999	Huggart James et al	"	L. I. Barn	5964
6030	Wheeler Myrt	"	Remington Jno A	5994
6040	Hale Olford	"	Osborne D. M & Co.	6000
6047	Howland Alex.	"	The Commercial National Bank	6016
6056	Hill M. H.	"	Gauters James S.	6048
6067	Heath Douglas	"	Barto & Keiser	6053
6075	Hamilton B. H. & Ethel M.	"	Benn L. C.	6065
6076	" " "	"	Cheney A. Admtr.	6066
6080	" " " " "	"	Eckelburg Hile	6074
6108	Hall Frank et. al.	"	Dr. B. C. Baker	6091
6111	Mildred Starren	"	Fahy Bank	6095
6131	Horubek Amanda	"	Thompson F. A.	6130
6142	Howell C. Samuel	"	Haines C. S.	6142
6144	Horch, Matthias	"	Schorulget John S.	6179
6145	Hawley C. J. et al	"	Mitchell D. A.	6218
6153	Horch M.	"	The Church Hardware Co.	6226
6158	Houghton, Edward et al	"	Horn J. L.	6228
6159	Houghton, Edward	"	Milford Center Bank	6229
6191	Hall Samuel	"	Freshwater Edward	6232
6204	Heck, John	"	The Isaac Eberly Co.	6240
6209	Hickey, E.	"	Braun, Charles	6273
6228	Housed, William P.	"	The S. I. + G. A. Gebhart Co.	6280
6241	Hawley, C. J. + Laura	"	Mitchell, D. A.	6286
6242	Herritt J. M.	"	Advance Rumley Thresher Co.	6318.
6251	" " "	"	W. H. Conboy	6322
6254	Helen, Frank + Besse	"	Robison Thresher.	6340
6275	Hamilton B. H. & wife	"	Bowalk Emma	6341
6284	Hamilton B. H.	"	Sanders Motor Car Co.	6342
6306	Hatcher William	"	H. Winget and Son	6364
6307	Henzel Mrs. W. or Luteia	"	General Highway System Inc.	6416.
6325	Herd Dord	"	Richwood Lumber Co	6421
6343	Herd Nelson	"	" " " "	6421
6349				
6357				
6357				
6398				
6399				

H
I
J

Ingman C.M.
Indevio's Saddle Company
Ingman C.M.
Isaac Everly Co. The,
Jones, A. J.
Jacob. A.M.
Justice & Parker
Jenkins R. J.
The Jones, Miller Co.

do	Myers John	5949
"	Lewis L. de	5980
"	Snyder Mrs M.E.	5981
"	Hick, John	6240
"	Mitchell, John	6287
"	McCarty Ella. et al.	6311
"	Fout B. L.	6312.
"	Calverger J. T.	6373-
"	Standley J. H.	6402

Johns
Jones M
Lewis S
Lewis
James M
James
Juskey
Jenks
James
Jones
Jolliff

5948	Johnson Alvy	advs	Knicker J. H.	5969
5980	Jones Mary A.	"	Levey Bros	5975
5981	Lewis Saul L.	"	Beatty H. P. & Co	5979
6240	Lewis S. L.	"	Indianapolis Saddlery Company	5980
6287	James Mrs Solomon	"	Snider Brothers	5984
6311	James Riley	"	Kennington Ins. A.	5993
6312.	Juskup James E.	"	Beum S. C.	6062
6373-	Jenkins W. J.	Adv.	Cratt John E.	6197
6402	James, Jeannette et al	adv.	The Union Banking Co.	6260
	Jones Lewis	"	Board of Education	6365
	Jolliff Elmer	"	Reiter Harry L.	6405

IJ

5957	Lea-Rue, J. C.	ados	Leaver H. J. M.D.	5957
5957	Lucas John	"	Culberson H. W. & Co.	6029
5961	Liggitt James & wife	"	Kallis J.	6035
5975	Long Melissa	"	Eckelberry Hile	6050
6068	Lary, Polk et. al.	"	A. W. Titsworth,	6180
6119	Lory, Henry et al	"	Chapman, George	6248
6194	Ledley, E. E. + Carrie	"	McCoy, L. J.	6262
6198	Ledley, E. E. + Carrie	"	The First Natl Bank (Richwood)	6263
6199	Linscott A. J.	"	Chase F. J.	6298
6202	Larue. A. N.	"	Kagy Bros & Shaffer	6314
6230	Laird E. M.	"	Bank of Marysville	6358
6261	Livingston, Wilber	"	Flora Cora.	6404
6271	Livingston, Wilber E	"	Richwood Telephone Co	6411
6304	Livingston Wilbert	"	Cramer, Frank.	6414
6333	" "	"	The Richwood Farmers Exchange Co.	6413
6382	" "	"	" " Motor Sales Co.	6415
6392	" "	"	Winter Lloyd	6420
6409	Larsden D. E.	"	Lennon Furniture Co.	6427
6427	Lewis Fred + wife	"	Smith H. L.	6429
	" Grace	"	" H. L.	6429

L
M
Mc
N
O
P
Q
R
S
T
U
V
W
Y
Z

5946 Myers John
 5955 Miller W. S. et al
 5988 Miller Daniel
 6010 Mather Malin
 6011 Mather Christ
 6014 Moore W. W.
 6034 Moore W. W.
 6036 Maloy James et al
 6041 Maloy James
 6042 Mitchell James A.
 6059 McGowan James O.
 6081 Moore J. L. et al.
 6082 Mitchell James A. et al.
 6087 Moore Nicholas et al.
 6107 Moore, D. H.
 6118 Moffitt Keziah
 6125 Moore Henry
 6127 Moffitt & Williams
 6128 Moffitt & Williams
 6138 Mathers E. B.
 6173 Middleton Della et al
 6174 Middleton Leonard
 6175 Middleton Leonard & Roy
 6218 Meehlin J. W.
 6227 Mathys, C. J.
 6229 Mitchell, John
 6283 Moss, James + Ora
 6286 Maddocks Textile Co.
 6290 Maddocks Textile Co.
 6296 Myers, Lottie M. + A. C.
 6346 Mitchel Joseph J.
 6366 Middleworth Feay
 6376 " Nellie
 6394 Mornay Walter
 6400 Marvel
 6425

also Ingham C. M. 5949
 " Robinson A. B. Admir 5959
 " Wright Jackson 5970
 " Scholip J. P. 5976
 " Scholip J. P. 5977
 " Richmond Deposit Bank 5987
 " Moore H. A. 5988
 " Brunett St. J. & Son 6002
 " " " " " 5998
 " Davin Frank B. 6033
 " Fisher & Son 6038
 " Farmers Bank 6039
 " Snider Bros. 6040
 " Kennington J. A. 6070
 " Snider Brothers, 6116
 " Hill M. H. Admir 6131
 " Buffington B. N. Jr. 6160
 " Smith Bros. Hardware Co. 6165
 " The Dean & Barry Co. 6166
 " Blair Frank Admstr. etc. 6220
 " Scott C. M. 6221
 " Willis J. H. 6222
 " Rosecrans & Sons C. W. 6231
 " Danforth J. C. 6237
 " The Reeves Manufacturing Co 6246
 " Jones, A. J. 6287
 " Murphy, O. L. 6290
 " Bryant Mfg Co. 6295
 " The Freedom Oil Works Co 6297
 " John H. Willis 6344
 " Barr Samuel F. 6383
 " Russard Pleasant 6383
 " " 6383
 " Young S. G. 6388

M
 Mc
 N
 O
 P
 Q
 R
 S
 T
 U
 V
 W
 Y
 Z

M^c Cune Chas. D.
 Marion Bunsy Co
 M^c Kirgan Bros
 M^c Kitrick W. S.
 M^c Coy. L. J.
 M^c Kinley Arlo

N ^o .	Hannah Poland	6028
"	Timney J. O. et al	6052
"	Emma Laura Clark	6067
"	M ^c Kitrick J. S. et al	6239
"	Ledley, E. E. et al	6262
"	Bates Dow.	6395

M^c D...
 M^c E...
 "
 M^c B...
 M^c L...
 M^c D...
 M^c K...
 M^c E...
 M^c E...
 M^c E...
 M^c L...
 M^c K...
 M^c K...
 M^c E...
 M^c C...
 M^c G...
 M^c L...
 "
 M^c a...

6038	McJick Oval	add.	Miller George	6041
6052	McEntire Laura et al.	"	Stahl Miss L. C.	6084
6067	" " J. W.	"	Shipley Henry	6088
6239	McKinross, W. H. et al.	"	S. E. Westheimer,	6126
6262	McEntire Laura	"	James E. Robinson	6154
6395	McEntire C.	"	Trout Abraham	6224
	McKitrick J. S. et al	"	McKitrick W. S.	6239
	McEntire, Laura	"	Potts, John + Hattie	6243
	McEntire, Laura	"	Potts, John A. + Hattie	6245
	McEntire, Laura	"	Richwood Banking Co.	6250
	McKigau, J. W.	"	The Urbana Packing Co	6268
	McKigau, J. W.	"	The Farmers + Merchants Bank	6270
	McKigau, J. W.	"	Fleck, Edward	6281
	McEntire Laura	"	King Chas. E.	6300
	McCarty, Ella. et al.	"	Jacob A. M.	6311
	McKinis Steel	"	Sybarger + Ahern	6382
	McKinis J. S.	"	Winter Lloyd	6383
	" J. S.	"	Richwood Farmers Exchange Co.	6385
	McAdow Alice	"	" " " " " "	6407

Mc
N
O
P
Q
R
S
T
U
V
W
Y
Z

Kice, Chas. & Bro.
Nye, H. H.
Nye, John et al
National Bank of Morrow Co.
Nangle Pole & Tie Co.
" " " " "

Ns	William P. Debolt.	6097
"	Shepard H. A.	6114
"	Melch, R. D.	6258
"	Bird, E. C.	6272
"	Brothers Homer	6339
"	Brothers Warren	6359

Stoggle
Newlon
Nichol

6097
6114
6258
6272
6339
6354

Waggle C. L. et al.
Newlove M. G.
Nichol Thos. M.

Adv. Moon Cyrus
" Wm Culbertson
" White White & Warner

6034
6141
6331

N
O
P
Q
R
S
T
U
V
W
Y
Z

Osborne D. M. Co.
Otto Ed. J. Werner
Osborne Emery

Nb.
"
"

Hale Olford
Clapham Frank
Potts J. A. and Hattie

6000
6060
6196

Ophile
Oden L.
Ohio Farm
Osborn
O'Brien

6000
6060
6196

Ophile Henry
Ode S.A.
Ohio Farmers Insurance Co
Osborn, Clara
O'Brien, W.D. et al

Adv
"
"
"
"

Dr. G. W. Henderson
Boyd to Moody
Guy Millan
Kennington, Walter S.
The Evans Clay Mfg Co.

5938
5968
5966
6288
6294

O
P
Q
R
S
T
U
V
W
Y
Z



Q

R

S

T

U

V

W

Y

Z

5931	Seaman James H & Beanie	advs	Ewing Sumner	5932
5937	Spratt A. J.	"	Blair John	5936
5940	Smith Joseph and Emeline	"	The Marysville Lumber Co	5950
5965	Smart H. C.	"	Deering Harvester Co	5974
5971	Stutty E. P.	"	Deering Harvester Co	5981
5976	Thirk E. E.	"	Scott O. M.	5988
5977	Snyder Mrs. M. E.	"	Snyder C. M.	5991
5978	Spank M. D.	"	Graham Brothers	5995
5984	Seaman James A.	"	Todman & Thorubill	6027
5985	Southwick J. A.	"	Hayman & Fauline	6056
5989	Schneider M. et al.	"	Schlegel George	6061
5996	Schofield Thomas	"	Higley Christopher	6064
6009	Stemmons J. O. re.	"	Tarrier R.	6077
6012	Schertzer Jus.	"	Mathew C. J. per J. B. Lingrel	6082
6018	Shaffer Louisa	"	Beem J. C.	6094
6019	Schertzer Jasse	"	Truple Marion	6096
6055	"	"	Hartley F. A.	6111
6061	Shepard H. A.	"	Aye W. H.	6114
6079	Shuler Anna	"	Moore J. S.	6138
6084	Spratt Mrs. H. J.	"	L. C. Beem	6147
6086	Spratt Nancy	"	M. W. Hill	6153
6088	Smith W. O. and Eunice	"	J. L. Horn	6159
6106	Silberman Joseph et al	"	Dr. J. F. Conrad	6164
6115	Silberman Joseph et al	"	J. L. Brown and Son	6169
6116	Smith M. G. et al	"	Chelph Theodore	6181
6121	Sprague J. W.	"	Wally J. E.	6225
6124	Sneed Louise	"	The Keystone Supply Co.	6233
6129	Spratt Mrs. W. H.	"	State of Ohio	6235
6165	Sneed Mrs L.	"	Braun Charles	6235
6179	Spratt, Thomas	"	Spicer, H. V.	6257
6180	Simpson, G. A.	"	Rake, Nora, Admx	6271
6185	Spratt, & Sedley	"	The Knapp Co.	6278
6206	Stanton, Lucy A. L.	"	Huffer, Andrew J.	6284
6213	Snodgrass & Son	"	The E. E. Shed & Mercantile Co.	6285
6217	Sanders, J. H. Sanders Motor Car Co	"	Bissell Co.	6291
6221	Scott, Mrs Stanley	"	Sayer, J. L.	6293
6234	Scott Charlotte	"	Shields Louise	6203
6235	Shaw, Howard.	"	Elk Coal. Co.	6305
6236	Sanderson C. W. & Mrs	"	Graham Bros. & Sumner	6330
6238	Snider David	"	Conrad W. J.	6338
6244	Sanders Motor Car	"		
6252	Sterling H. A. et al.	"	Hill Frank	6349.
6257	Sterling H. A. et al.	"	Hetmer W. E.	6350
6277	Simpson George	"	Evans E. M.	6361
6285	Sanders Motor Company	"	Toledo Rubber Company	6362
6292	"	"	Tokheim Oil Tank & Pump Co.	6367
6293	Sholl Effie et al	"	Wahill C. C.	6368
6302	" F. L. et al	"	" C. C.	6368
6309	Scott David	"	Clias Harry & Geo.	6393
6318	Sholl F. L.	"	Wellwood Wm.	6396
6342				

S
T
U
V
W
Y
Z

The Lindquist Lumber Company	vs	Huggart James A	5985
Taylor John R.	"	Roots W. J.	5945
The Marysville Lumber Co	"	Smith Joseph & Emeline	5950
The Coynillard Wagon Works	"	Dodge A. J.	5953
Thompson F. A.	"	Guy Wm & Mary	5956
The Richwood Depent Bank	"	Allen John & Harcott	5960
The Robinson Milk Co.	"	C. A. Carroll et al	6008
The Commercial National Bank	"	Howland Alex	6016
The Standard Paper Co	"	Van Hickle Emma V.	6043
The Wm Foche & Sons Co.	"	Butter J. D.	6045
The Harry Burkhardt Packing Co.	"	Butter J. D.	6046
The Geo. Niedman Brewery Co	"	Penny J. O. et al.	6051
The Jas. R. Peebles Co.	"	" " "	6063
Temple Marion	"	Schertzer Jenn	6096
The Union Banking Co.	"	Hestlake J. H. et al.	6104
" " " "	"	Hestlake C. H. et al.	6105
The Weakley & Norman Co.	"	Bryant Nellie E. et al.	6109-6110
Thompson F. A.	"	Harubrek Amanda	6120
The Union Banking Co.	"	Powers C. R. et al.	6122
Titterworth, A. W.	"	Polk Larry, et al.	6130
The Union Banking Co.	"	White John W. et al.	6132
The Morgan Wright Co.	"	The Marysville Engineering Co.	6133
The Union Banking Co.	"	John Gane	6148
The F. D. Mc Kinness Co.	"	J. M. Berringer	6149
The Isaac Eberly Co.	"	J. M. Berringer	6150
The Bunday Grocery Co	"	J. M. Berringer	6151
The Standard Groce Co.	"	J. M. Berringer	6152
The Williams Adair Merchandise Co.	"	Jennie M. Berringer	6153
The Marsh Dry Goods Company	"	Charles Reed	6162
The S. W. Bobb Co	"	J. B. Dillon	6163
The Dean & Barry Co.	"	Moffitt & Williams	6166
The Bindley Grocery Co	"	A. C. Temple	6170
The Union County Telephone Co.	"	J. W. Westlake	6183
The Union County Telephone Co.	"	Chas. Westlake	6184
The Isaac Eberly Company	"	John Cosgray	6186
The Richwood Department Store Co.	"	Drum C. E. and Etta J.	6188
The W. A. McRea Mills	"	Crandell and Clemens	6200
Litys Brothers	"	Pratt J. S.	6212
Thompson C. A.	"	Pratt J. S.	6216
Trout Abraham	"	McIntire C.	6224
The Church Hardware Co.	"	Horch M.	6226
The Keystone Supply Co	"	Sneed Louise	6233
The Reeves Manufacturing Co.	"	Mathys, C. J.	6246
Thornton, J. R.	"	Fish, H. J.	6253
The Union Banking Co.	"	Jeannette James et al	6260
Thompson, F. A.	"	Jimmors, Calvin et al	6282
Toledo Rubber Co.	"	Sanders Motor Co	6362
Tokheim Oil Tank & Pump Co.	"	Sanders Motor Car Co.	6367
Turney H. B.	"	Willwood W. C. & William	6377

Turner
 Turner
 Temple
 Temple
 The M
 The Sp
 A. C. J
 " "
 " "
 Tilton
 Tongue
 Timmer
 Terrell
 The Blue
 Spitt

5935	Turner Richard	ados	Snider C.W. & A. Adams	5940
5945	Tanner John	"	Millard Hazen	6014
5950	Temple Isaac	"	Maree Joseph	6087
5953	Temple A.C.	"	Beun L.C.	6112
5956	The Marysville Engineering Co.	"	The Morgan Wright Co.	6133
5960	The Springs Construction Co	"	Allgower Carl	6161
6008	A. C. Temple	"	The Bindley Grocery Co	6170
6016	" " "	"	Riddle Graft Co	6171
6043	" " "	"	Bosart, L. W. + Co.	6177
6045	Tilton W. Co.	"	Kennedy J. C.	6178
6046	Tonguet, Martha	"	Hill, M. W.	6242
6051	Timmons, Calvin et al	"	Thompson, F. A.	6282
6063	Terrell, Asa + Mary	"	Morris, E. J.	6296
6096	The Blue Ash Coal Co,	"	Bayer J. E.	6337
6104	Quitt A.R.	"	George. C. W.	6426
6105				
6109-6110				
6120				
6122				
6130				
6132				
6133				
6148				
6149				
6150				
6151				
6152				
6153				
6162				
6163				
6166				
6170				
6183				
6184				
6186				
6188				
6200				
6212				
6216				
6224				
6226				
6233				
6246				
6253				
6260				
6282				
6362				
6367				
6377				

T
U
V
W
Y
Z

Urbana Packing Co., The	rs	Mc Kirgan, J. W.	6268	Union
U.S. Tire Co.	"	Blain Fout	6324	Union
Union Banking Co.	rs	J. E. Welch and A. Daugherty	6359	Union
" " "	"	Sholl F. L. et al	6370	The U. S. L...
Union Light & Water Co.	"	Upchurch Joseph	6428	" " "

Union
 Union
 Union
 The U. S. L...
 " " "
 While
 Upchurch

S. continued

Stump	D. O.	rs	Bates Dorv.	6397	Stand
Shelhart	Charles	"	Kirby H. R. + M. C. Winter	6418	"
Smith	H. L.	"	Lewis Fred + wife		

Stand
 "

6268	Union Banking Co.	Asst.	J. B. Pratt	6201
6324	Union Banking Co.	"	Atkinson E. L.	6223
6359	Union Plumb. & Heating Co.	adv.	The Evans Clay Mfg. Co.	6294
6370	The U. S. Lumber & Mfg. Co.	"	The Hay Lumber Co.	6398
6428	" " " " " "	"	The Pennsylvania Coal Co.	6399
	Wheeler A. Co.	"	Rausch, William	6401
	Upchurch Joseph	"	Union Light & Water Co.	6428

6397	Standley J. H.	adv.	The Jones, Witter, Co.	6402
6418	" " "	"	The Col. Mds. Co.	6403

U
V
W
Y
Z

Nan Hyning. C. M.

Vasser. n. y.

Vanausdle C. M.

Vanausdle E. H.

Mr.

J. B. Pratt

"

Fout. B. R.

"

Wellewood Harry et al

"

" Harry et al

6213

6326

6371

6372

Vosbury
Van Winkle

6215
6326
6371
6372

Vosburg H. C. Co
Van Winkle Emma U.

10
Adv. Mrs. Mary Gray
The Standard Paper Co.

5962
6043

V
W
Y
Z

5970	Walden Adam C	advs	Leubertson Wm C. & Co	5934
5982	Whitehead E.P.	"	Barnes P. E. & H. N. Spicer	5938
5982	Walker Minnie	"	Snider Adam & Chas	5939
5983	Whiff F. M. and Caroline	"	Bank Paykops	5952
6004	Whiff F. M. and Caroline	"	E. A. Bishop	5954
6023	Whitman J. M.	"	Erb George	5958
6025	Walters O. B.	"	Spicer H. T.	5978
6031	Wellwood Wm et al	"	Baking firm of W. Vidow &	5982
6087	"	"	" " " " "	5983
6048	Walden A. C. et al	"	Baker B. E. M. D.	5992
6057	Walke Orion G	"	Rice Chas.	6001
6078	Williams A. J.	"	Buffington J. H.	6003
6117	Williams A. J.	"	Wills H. C.	6004
6126	Walke Orion G.	"	Buffington J. H.	6005
6168	Wolford Leroy	"	Good Thaddeus et al.	6025
6167	Ward John et al.	"	Marrow Dr. E. H.	6042
6189	White J. W. et al.	"	Church Bros & Wild	6073
6190	Watts Harau	"	Mather E. J.	6081
6205	Wearer Roy	"	Guy M. J. Adair	6101
6210	Walke Isaac	"	Roots H. G.	6102
6222	Westlake J. H. et al.	"	The Union Banking Co.	6104
6276	Westlake C. H. et al.	"	" " " "	6105
6299	Webb Nathan	"	Merridith A. J.	6120
6331	White John H. et al.	"	The Union Banking Co.	6132
6378	Westlake P. H. et al.	"	Mrs. Walter Regenta	6134
6364	Westlake J. W.	"	The Union County Telephone Co.	6183
6369	Westlake Charles H.	"	The Union County Telephone Co.	6184
6373	Worthman Choche S.	"	Longbrake P. H.	6194
6384	Westlake Chad. H. et al.	"	Perfect Willis et al.	6195
6389	Westlake C. C.	"	Leader Buggy Company	6199
6396	Melch, Heber & Richard	"	Chapman, George	6247
6420	Melch, R. D. et al	"	" " "	6248
6420	Wood, E. F.	"	Hedrick, J. S.	6254
	Melch, Scott	"	Davis, Mary E.	6255
	Melch, R. D.	"	Bigelow, Betsy M.	6256
	Melch, R. D.	"	Noon, John et al	6258
	Melch, Heber	"	Bigelow, D. C.	6259
	Westlake, J. W. et al	"	Cameron & Cameron	6266
	Willoughby, V. M. et al	"	The Evans Mfg Co.	6294
	Watts, L. H. & Anna M.	"	Hives Pearl.	6306
6424	Watts Anna May & L. H.	"	Herd, J. E.	6307
	Watts, L. H.	"	Fogle H. S.	6308
	Wright William	"	Hudson John J.	6357
	Wright Leayna	"	Hudson John J.	6357
	Melch J. S.	"	Union Banking Co.	6359
	Wellwood H. C. et al	"	Cahill C. C.	6368
	" Wm " "	"	" " "	6368
	" H. C. et al	"	Union Banking Co. N. Mansfield	6370
	" Wm. et al	"	" " " " "	6370
	" H. C.	"	Watts Sumner	6369
	Melch Brush	"	Davis Geo. W.	6374

W
Y
Z

Wellwood

"

Willow

Willow

Wellwood

Walk, J.

Wilcox

Willow

Watts, P.

Willow

Willow

Winter

Wellwood Harry & William	adv.	Vanauddle C. M.	6371
" " "	"	" E. W.	6372
Wellwood W. E.	"	Turney H. B.	6377
Wellwood William	"	" " "	6377
Wellwood, Harry & Wm. Wellwood	"	Richardson J. N.	6379
Walk, Jesse ^{2d} & Anna	"	Evans and Andrews	6381
Wilcox, Calvin	"	Amrine, L. D.	6386
Wellwood Harry & William	"	Evans, Leona	6390
Watts Foster, & Mrs. Foster Watts	"	Morrison, J. M.	6394
Wellwood W ^m	"	Witgus W. S.	6396
Wellwood Harry	"	" " "	6396
Winter M. C. et al.	"	Shelhart Charles.	6418

Young S. G.

75.

Mooney Walter

6388

Young
"

6388

Game John
" "

Adv.

"

Hudson Bros.
The Union Banking Co

6144

6148

Lu

Jsa

Transcript

Lien on Land

DATE OF W

1898 *May*

in

EXECUTION AND LIEN DOCKET.

TRANSCRIPT FROM THE DOCKET OF A JUSTICE OF THE PEACE TO CHARGE LANDS.							COST BILL.		\$	Cts.
PARTIES. Judgment before <i>A. E. Knuff</i> Esq., Justice Peace, a Justice of the Peace of <i>Liberty</i> Tp., Constables, on the _____ day of _____ A. D. 189 _____ Witnesses, for the sum of \$ <i>7⁵⁰</i> Increased Costs, Plaintiff's Costs, \$ <i>1⁵⁰</i> \$ Defendant's Costs, \$ Plaintiff's Increase Costs before J. P., \$							RECEIVED MY FEES IN THIS CASE.			
Transcript Filed, <i>May 7"</i>	189 <i>8</i>									
Lien on Land,	189									
DATE OF WRIT.	STYLE OF WRIT.	TO WHOM DELIVERED.	Clerk.	Sheriff.	App'rs.	Printer.				
<i>1898 May 7"</i>	<i>Transcript</i>	<i>Club</i>	<i>50</i>							

May 7" 1898, Recd this Judgment in full,
Louis C. Connor

May 7" 1898, Recd of Louis C. Connor \$²⁰ the costs in full
in this case.
J. N. Gosnell Club
By J. M. A. Gosnell Deputy

EXECUTION AND LIEN DOCKET.

TRANSCRIPT FROM THE DOCKET OF A JUSTICE OF THE PEACE TO CHARGE LANDS.

COST BILL.

\$ Cts.

PARTIES.

A. Snider and
C. W. Snider

A. D. Elliott

Judgment before *A. E. Knopf* Esq.,
a Justice of the Peace of *Liberty* Tp.,

on the *1st* day of *April* A. D. 1898

for the sum of \$ *34 36*

Plaintiff's Costs, \$ *1 50*

Transcript Filed, *May 11th* 1898

Lien on Land, 189

Defendant's Costs, \$

Plaintiff's Increase Costs before J. P., \$

Justice Peace, / 85

Constables,

Witnesses,

Increased Costs,

RECEIVED MY FEES IN THIS CASE.

*Feb. 3/04, Recd of A. Snider
\$ 2¹⁶ costs on Execution
Chas. Furhorwood.*

DATE OF WRIT. STYLE OF WRIT. TO WHOM DELIVERED. Clerk. Sheriff. App'rs. Printer.

1898	May 11	Transcript	Clerk	50	By Offs		
	Jan 5 th 1899	Execution	Sheriff, Allen Thomas	65			
1904	Jan 7	"	Sheriff	1 00	1 16		

March 2nd 1899 Execution returned and filed endorsed as fulleros B-vid;

The State of Ohio }
Union County ss }

Sheriff's Return

Received this writ January 5th A. D. 1899 at 5 o'clock P. M. and pursuant to its command, on January 7th 1899, for the want of goods and chattels I levied on the following Real Estate as the property of A. D. Elliott: - Situated in the County of Union in the State of Ohio, in the Township of Liberty, in Survey 12283, and bounded and described as follows: - Beginning at a Sugar Tree, Beech and Junwood in the southerly line of said Survey No 12283; Thence N. 35° 20' W. 190 poles to a stake corner to lands firmly owned by the heirs of William and Rebecca Smith; Thence N. 52° 10' E. 61^{7/100} poles to a stake in the line of lands firmly owned by Joseph Evans; Thence S. 35° 20' E. 192^{7/100} poles to a stake; Thence S. 54° 25' W. 61 poles to the beginning containing 12^{7/100} acres, Excepting therefrom a life lease on the undivided one half of the above described premises granted by Abner D. Elliott to the said John Elliott, and Theresa Elliott on the 30th day of Oct. 1879. Whereas on the 30th day of Oct. 1879, the above named Theresa Elliott made a deed to Abner D. Elliott for the undivided one half interest in the above described 12^{7/100} acres and whereas her husband John Elliott did not join in said conveyance as the statute requires: - Now therefore this deed is made for the purpose of correcting that defect, and to pass the land to the said Abner D. Elliott, and all the interests of Theresa Elliott, and John Elliott her husband, to the premises herein before described, Except the life Estate above recited

March 2nd 1899 This writ returned for want of time

Sheriff's Return: Service & Return 50. Survey 50 Mileage 16 Total \$ 116

J. Ed. Robinson Sheriff

Notice sent June 18th 1900

June 20th 1900 Return of A & C W Snider \$ 116 Sheriff & Clerk fees

J. Ed. Robinson Clerk

Aug 6th 1900 Recd my fees of \$ 116 J. Ed. Robinson Sheriff

Jan. 2nd 1904, Execution returned and filed endorsed: - Received this writ January, 2nd A. D. 1904, at 2 o'clock P. M. and pursuant to its command for the want of goods or chattels which to levy at 8:30 o'clock P. M. on Jan. 2nd 1904 I levied upon the following described real estate as the property of A. D. Elliott, situated in the County of Union, State of Ohio, Township of Liberty, in Survey 12283 and bounded and described as follows: - Beginning at a sugar tree, Beech and Junwood in the southerly line of said Survey No 12283; Thence N. 35° 20' W. 190 poles to a stake corner to the lands formerly owned by the heirs of William and Rebecca Smith; Thence N. 52° 10' E. 61^{7/100} poles to a stake in the line of lands firmly owned by Joseph Evans; Thence S. 35° 20' E. 192^{7/100} poles to a stake; Thence S. 54° 25' W. 61 poles to the beginning containing 12^{7/100} acres, Excepting therefrom a life lease on the undivided one half of the above described premises granted by Abner D. Elliott to the said John Elliott and Theresa Elliott on the 30th day of Oct. 1879; whereas on the 30th day of Oct. 1879, the above named Theresa Elliott made a deed to Abner D. Elliott for the undivided one half interest in the above described 12^{7/100} acres and whereas her husband John Elliott did not join in said conveyance as the statute requires: - Now therefore this deed is made for the purpose of correcting that defect, and to pass the land to the said Abner D. Elliott, and all the interests of Theresa Elliott and John Elliott her husband, to the premises herein before described, except the life estate above recited.

January 2nd, 1904, this writ returned by order of Plaintiff's Atty.

Fees: \$ 116

J. F. Burnham, Sheriff.

Mar 23rd 1904. Recd 116

J. F. Burnham.

EXECUTION AND LIEN DOCKET.

\$ Cts.		TRANSCRIPT FROM THE DOCKET OF A JUSTICE OF THE PEACE TO CHARGE LANDS.				COST BILL.		\$	Cts.
1	85	PARTIES.		Judgment before <i>Charles Rice</i> Esq., Justice Peace,					
		<i>Samner Erving</i>		a Justice of the Peace of <i>Union</i> Tp., Constables,					
		<i>vs</i>		on the <i>11th</i> day of <i>April</i> A. D. 189 <input checked="" type="checkbox"/>		Witnesses,			
		<i>James H Seaman</i>		for the sum of \$ <i>70.25</i>		Increased Costs,			
		<i>Bessie Seaman</i>		Plaintiff's Costs, \$ <i>3.00</i>		RECEIVED MY FEES IN THIS CASE.			
		Transcript Filed, <i>May 14th</i> 189 <input checked="" type="checkbox"/>		7%		Costs before J.P. advanced			
		Lien on Land, 189		Defendant's Costs, \$		by the Plaintiff			
		Lien on Land, 189		Plaintiff's Increase Costs before J. P., \$					
DATE OF WRIT.	STYLE OF WRIT.	TO WHOM DELIVERED.	Clerk.	Sheriff.	App'rs.	Printer.			
<i>May 14th 1898</i>	<i>Relief and Entering Transcript</i>		<i>50</i>				<i>May 14th Received of Plaintiff \$2.00</i>		
<i>" " "</i>	<i>Execution issued</i>		<i>1.00</i>				<i>for costs. J. M. Kell</i>		

IN THIS CASE.
of A. Suider
Execution
Sturhorwood.

M. and
and Chaltts
- Situated
erty. in Suwg
as tree. Belch
5° 20' W. 190
becca Smith:
by Joseph Evans.
Beginning
are half of
Elliot. and
The above
one half
in Elliot
this deed is
Said Above
aband. to the

clock P. M. and
1904 I. Levied
ship of Liberty, see
only time of said
William fixed
30° 20' E. 192.00
of said su. the
Thurs. Elliot
deed to about
John Elliott did
at correcting
and Elliot her
 Sheriff.

EXECUTION AND LIEN DOCKET.

TRANSCRIPT FROM THE DOCKET OF A JUSTICE OF THE PEACE TO CHARGE LANDS.

COST BILL.

\$ Cts.

PARTIES.

Judgment before *F. A. Thompson* Esq.,
Mayor of the Village of Marysville Tp.,
 a Justice of the Peace of
 on the *12th* day of *April* A. D. 1898
 for the sum of \$ *122.50*
 Plaintiff's Costs, \$ *360*
 Defendant's Costs, \$
 Plaintiff's Increase Costs before J. P., \$

Dr *G. W. Henderson*
vs
Henry Ophile

Transcript Filed, *May 17th* 1898
 Lien on Land, 189

Justice Peace, 2 90
 Constables, 70
 Witnesses,
 Increased Costs,

RECEIVED MY FEES IN THIS CASE.

DATE OF WRIT. STYLE OF WRIT. TO WHOM DELIVERED. Clerk. Sheriff. App'rs. Printer.

1898 May 17 Transcript : Clerk 50 Paid Co. Treas.

1901 November 18th 1901. Received the amount of the above judgment in full \$15.00. - G. W. Henderson by F. A. Thompson his attorney
 Nov. 18th 1901. Received my fees in full in above case
F. A. Thompson

Recd $\frac{50}{100}$ fees of Clerk in above case
Charles Woodward, Clerk

Wm. Lee

Adam

Transcript Fi

Lien on Land

DATE OF WRIT

Feb 9th 1898

\$ 15.00

Dec

The Sta
Union

Insurance
of Lewis

In L
which
24th d

for
Office

Dec 12, 1898

Feb

Jan

of

EXECUTION AND LIEN DOCKET.

TRANSCRIPT FROM THE DOCKET OF A JUSTICE OF THE PEACE TO CHARGE LANDS.

COST BILL.

\$ Cts.

PARTIES.

Judgment before *W. W. Hill* Esq.,
 a Justice of the Peace of *Blair* Tp.,
 on the *23rd* day of *December* A. D. 189*8*
 for the sum of \$ *44 25*
 Plaintiff's Costs, \$ *270*
 Defendant's Costs, \$
 Plaintiff's Increase Costs before J. P., \$

Transcript Filed, *May 30th* 189*8*
 Lien on Land, 189

Justice Peace,

Constables,

Witnesses,

Increased Costs,

RECEIVED MY FEES IN THIS CASE.

DATE OF WRIT.

STYLE OF WRIT.

TO WHOM DELIVERED.

Clerk.

Sheriff.

App'rs.

Printer.

May 30th 1898 For filing and returning transcript

50

June 6th 1898

John A. J.

Transcript F

Lien on Land

DATE OF WR

EXECUTION AND LIEN DOCKET.

\$	Cts.

TRANSCRIPT FROM THE DOCKET OF A JUSTICE OF THE PEACE TO CHARGE LANDS.

COST BILL.

\$ Cts.

PARTIES.

John Blair
vs
A. J. Spratt

Judgment before *M. W. Hill* Esq.,
a Justice of the Peace of *Clairborne* Tp.,
on the *15* day of *July* A. D. 189*6*
for the sum of \$ *28.18*
Plaintiff's Costs, \$ *2.65*
Defendant's Costs, \$
Plaintiff's Increase Costs before J. P., \$

Justice Peace,
Constables,
Witnesses,
Increased Costs,

Transcript Filed, *June 6th* 189*6*
Lien on Land, 189

RECEIVED MY FEES IN THIS CASE.

DATE OF WRIT.	STYLE OF WRIT.	TO WHOM DELIVERED.	Clerk.	Sheriff.	App'rs.	Printer.
---------------	----------------	--------------------	--------	----------	---------	----------

June 6th 1898

Filing and Entry Writ

50

EXECUTION AND LIEN DOCKET.

TRANSCRIPT FROM THE DOCKET OF A JUSTICE OF THE PEACE TO CHARGE LANDS.

COST BILL.

\$ Cts.

PARTIES.

Wm T. Sauer
vs
Barbara Krees

Judgment before *A. H. Kallefrath* Esq.,
a Justice of the Peace of *Paris* Tp.,
on the *22nd* day of *April* A. D. 189*8*
for the sum of \$ *284.20*
Plaintiff's Costs, \$ *4.85*
6%
Defendant's Costs, \$
Plaintiff's Increase Costs before J. P., \$

Justice Peace, 4 15
Constables, 70
Witnesses,
Increased Costs,

RECEIVED MY FEES IN THIS CASE.

Received of Plaintiff
\$4.85 in full of
justice & constable
fees *A. H. Kallefrath*

Transcript Filed, *June 14th* 189*8*
Lien on Land, 189

DATE OF WRIT. STYLE OF WRIT. TO WHOM DELIVERED. Clerk. Sheriff. App'rs. Printer.

June 14th 1898 *Relinqu and Entering Transcript* *50 Paid by Plaintiff*
June 14th 1899 *Execution issued* *65 Received Payment of Sheriff's Clerk*

June 15th 1899 Execution returned and filed indorsed as follows To-wit:

The State of Ohio ss
Union County

Sheriff's Return

Received this writ *June 14th A.D. 1899*, at 4.0' clock P.M. and pursuant to its command; for the want of goods and chattels on *June 14th 1899*, I leered on the following Described Real Estate as the property of *Barbara Krees*: - Being *19 feet* off the South Side of *In Lot No Two Hundred & forty one*, and *twenty nine feet* off the North Side of *In Lot Number (240)* for a more definite description of said *In Lots* reference is hereby made to the records of *Wm E. Lero* Addition to said Village in the office of the Recorder of said *Union County, Ohio*, said lot being Number *267125*, of said Addition, and situated in the Village of *Marysville Ohio*,

June 15th this writ returned by order of Plaintiff's Attorney
Sheriff's Fee; Service & Return. *50* Levy *25* Mileage. *25*. Total \$ *1.00*

J Ed Robinson Sheriff

June 22nd 1899 Recd my fees of \$ *1.00* *J Ed Robinson Sheriff*

J E
H M

E P

Transcript F
Lien on Land

DATE OF WRIT

June 29th 1899
January 16th 1900

The State

on James
Ezekiel M
and dis

Richmond
of said C

Sheriff
Notary

EXECUTION AND LIEN DOCKET.

\$ Cts.
 4 15
 70
 IN THIS CASE.
 of Plaintiff
 full of
 constable
 Kollypaw
 J. P.

TRANSCRIPT FROM THE DOCKET OF A JUSTICE OF THE PEACE TO CHARGE LANDS.

PARTIES.

Judgment before *T. P. Cratty* Esq., Justice Peace,
 a Justice of the Peace of *Leibaune* Tp., Constables,
 on the *23rd* day of *June* A. D. 1898 Witnesses,
 for the sum of *Int 8%* \$ *182.85* Increased Costs,
 Plaintiff's Costs, \$ *1.25*
 Defendant's Costs, \$
 Plaintiff's Increase Costs before J. P., \$

Transcript Filed, *June 28th* 1898
 Lien on Land, *July* 189

COST BILL. \$ Cts.
 RECEIVED MY FEES IN THIS CASE.
Costs paid on Transcript by Plaintiff

DATE OF WRIT.	STYLE OF WRIT.	TO WHOM DELIVERED.	Clerk.	Sheriff.	App'rs.	Printer.
<i>June 28th 1898</i>	<i>Filing and entry on docket</i>		<i>60</i>			
<i>January 16th 1899</i>	<i>Execution</i>	<i>Sheriff Union Co.</i>	<i>65</i>			

in witness
 Pursuant to
 in the following
 South Side
 In East Union
 to the recorded
 County, Ohio,
 of Marietta
 Sheriff.

January 16th A.D. 1899, Execution returned and filed endorsed as follows, to-wit:
 The State of Ohio, Union County, ss.
 Received this writ *January 16th A.D. 1899* at one O'Clock P.M. and pursuant to its command
 on *January 16th, 1899* for the grant of goods and chattels of value on the following described Real Estate as the property of
Ezekiel Whitehead, situate in the County of Union, in the State of Ohio, and in the Village of Richwood and bounded
and described as follows:
Being all of lots Nos. 247 and 261 in H. J. Marriott's first addition to said Village of
Richwood, for further description see Record plat of said Village and addition at the Recorder's office
of said County of Union.
January 16th 1899, this writ returned by order of plaintiff's Attorney.
 Sheriff's Fees = *Inv. \$1.50, Levy 25, Mileage 16, Total \$0.91*
Notion divided to P. E. Barnes & H. V. Spicer June 18, 1898
 Allie Harris Sheriff
 By J. Ed Robinson Deputy

Richwood, O., Oct. 25, 1899.
 For value received, to-wit, Fifty
 Dollars (\$50⁰⁰) and \$4⁰⁰ costs, we
 hereby release the lien of a certain
 judgment rendered in our favor
 against E. P. Whitehead for \$182.85
 by T. P. Cratty J. P., of which a transcript
 was filed in the office of the Clerk of
 Union County on June 28, 1898 and
 a levy made on Lots Nos. 247 and
 261 in the Village of Richwood on Jan.
 26, 1899. Now in consideration of
 said payment we hereby release the
 lien of said levy and judgment on
 against and upon said lots,
 and credit said amount on said judgment.
 See Ex. Lien Doc. Case 5938.
H. V. Spicer
P. E. Barnes

EXECUTION AND LIEN DOCKET.

TRANSCRIPT FROM THE DOCKET OF A JUSTICE OF THE PEACE TO CHARGE LANDS.

COST BILL.

\$ Cts.

PARTIES.

Adam & Chas Snider
vs
Minnie Walker

Judgment before *A.H. Kallefrath* Esq.,
a Justice of the Peace of *Paris* Tp.,
on the *22nd* day of *June* A. D. 189*8*
for the sum of \$ *1425*
Plaintiff's Costs, \$ *18.80*
Defendant's Costs, \$
Plaintiff's Increase Costs before J. P., \$

Justice Peace, 7 40
Constables, 6 10
Samuel Hamilton
Witnesses, *Apprentice* 1 50
Pratt & Nelson 1 00
Increased Costs, *June & July* 2 00

RECEIVED MY FEES IN THIS CASE.

Transcript Filed, *July 11th* 189*8*
Lien on Land, 189

DATE OF WRIT. STYLE OF WRIT. TO WHOM DELIVERED. Clerk. Sheriff. App'rs. Printer.

July 11th 1898 *Returning and entering Transcript* 50 *Paid by Plaintiff*
July 14 " *Execution Sheriff Delaware Co* 65

September 8th 1898. Execution returned and filed endorsed as follows to wit:

The State of Ohio }
Delaware County 88 }

Sheriff's Return

Received this writ July 21st A.D. 1898 at 1.0 o'clock P.M. and pursuant to its command, on July 25th A.D. 1898 at 4.0 o'clock P.M. I levied this writ on the following described Real Estate: = Situated in the County of Delaware, in the State of Ohio, and in the Township of Kingston as follows: viz: = Being the North part of Lot No. Eight (8) and the North Middle part, Lot No. Fifteen (15) in the North half of Section One (1) Township Five (5) Range Seventeen (17) N.S. M. Land: = Bounded on the North by County Road, on the East by what is known as the Benedict Road, on the South and West by Lands owned by the heirs of John Rogers late of Delaware County Ohio "deceased" containing forty two and one half (42 1/2) Acres of Land: = Levied upon to the property of Minnie Walker, the writ returned Sept 7th A.D. 1898

Sheriff's Fee: = Service & Return .60 Levy 30 Mileage 2.72 Returns additional per docket 25 Postage .04 Total \$ 3.91

Stephen Thrall Sheriff

{ Dec 30 "1898 Rec my fees 3.91 S.P. Thrall Shiff }
Paid by J.M. Gammell

B.W.H.
Philip S.

Richa

Transcript F

Lien on Land

DATE OF WRIT

July 20th 1898
Jan. 6th 1899

January
The State
Union

to its con
described
State of
West half
Made to
Ohio.
After
on San
Plane
with a
and de
in the
Plum
Ja
by Adm
11. To

Mar
11/14/98

Man
ca

January

EXECUTION AND LIEN DOCKET.

\$	Cts.
7	40
6	10
1	50
1	00
2	00

TRANSCRIPT FROM THE DOCKET OF A JUSTICE OF THE PEACE TO CHARGE LANDS.

PARTIES.

W. M. Winget Esq., Justice Peace,
 a Justice of the Peace of Paris Tp., Constables,
 on the 2nd day of July A. D. 1898 Witnesses,
 for the sum of \$ 101.25 Increased Costs,
 Plaintiff's Costs, \$ 3.90
 Defendant's Costs, \$
 Plaintiff's Increase Costs before J. P., \$

Richard Turner

Transcript Filed, July 20th 1898
 Lien on Land, 189

COST BILL.	\$	Cts.
RECEIVED MY FEES IN THIS CASE.		
Record of Plaintiff the cost in full signed by W. M. Winget J. P.		

DATE OF WRIT.	STYLE OF WRIT.	TO WHOM DELIVERED.	Clerk.	Sheriff.	App'rs.	Printer.
July 20 th 1898	Rilmy and entering Transcript		50			
Jan. 5 th 1899	Execution Sheriff	Allen Harris	65			

January 31st 1899: Execution returned filed and endorsed as follows: Po-wit
 The State of Ohio ss }
 Union County } Sheriff's Return

Received this writ January 5th A. D. 1898 at 8.0. Clock P. M. and pursuant to its command on January 1st 1899, for the want of goods and Chattels of Lewis on the following described Real Estate as the property of Richard Turner - Situated in the County of Union in the State of Ohio, and in the Village of Marysville, and bounded and described as follows, Being the West half of In lot Number Forty four (44) for a more definite description thereof reference is hereby made to the recorded plat of said Village in the office of the Recorder of said Union County Ohio.

Afterwards on January 27th 1899 at 10³⁰ A. M. J. Lewis on the following Chattels and Goods on same as the property of Richard Turner, One Power Bath, with all attachments, One Power Plane with all attachments, One Power drill press with all attachments, One Small Leather with all attachment, One Gasoline Engine, One Forge, One Fire proof Safe, one Typewriter and desk, all other tools, Pulleys, Belts, Shaftings and Machinery and Tools now contained in the Shop owned and occupied by said Richard Turner on the North East Corner of Fourth and Plum Street in the Village of Marysville Ohio

January 31st 1899 This Judgment having this day been Satisfied: This Writ is returned by order of Plaintiff Attorney: Sheriff Fees Service to Return 50 Levy 50 Mileage 48, Poundage 11. Total \$ 208

J. Ed Robinson Sheriff

Marysville O, Jan 31 1899 Received of Richard Turner \$114.10 in full of Judgment with costs in above case
 J. H. [unclear] atty for W. M. Winget

Marysville O Received of Plaintiff \$32.3 in full of costs in above case
 J. H. [unclear] Clerk

January 31st 1899 Recd my fees of \$25.8 J. Ed Robinson Sheriff

and pursuant
 Writ on the
 in the State
 with part of
 North half of
 Bounded on
 Road, on the
 are County Ohio
 upon to the
 Postage .04

EXECUTION AND LIEN DOCKET.

TRANSCRIPT FROM THE DOCKET OF A JUSTICE OF THE PEACE TO CHARGE LANDS.

COST BILL.

\$ Cts.

PARTIES.

John Blair vs. Albert Fausnaught
Idem Fausnaught

Judgment before *M. W. Hill* Esq.,
a Justice of the Peace of *Claiborne* Tp.,
on the *27th* day of *November* A. D. 189*6*
for the sum of \$ *49³⁷*
Plaintiff's Costs, \$ *41⁰*
Defendant's Costs, \$
Plaintiff's Increase Costs before J. P., \$

Justice Peace, 8.40
Constables, .70
Witnesses,
Increased Costs,

RECEIVED MY FEES IN THIS CASE.

Received \$ 2.00 on the above
Judgment \$ 2.00 M. W. Hill

Received my fee. Cur. Study
Court

Transcript Filed, *July 21st* 189*8*
Lien on Land, 189

DATE OF WRIT. STYLE OF WRIT. TO WHOM DELIVERED. Clerk. Sheriff. App'rs. Printer.

July 21st 1898 for filing and entering Transcript
" " " Execution writ

50
65

August 5th 1898: Execution returned and filed Endorsed as follows: Po-uit.

The State of Ohio ss
Delaware County

Sheriff's Return

Received this writ July 21st A.D. 1898, at 1.0'clock P.M. and
pursuant to its command I levied this writ upon the following chattels
Twelve acres of Standing Corn, The undivided one half interest in Twelve
acres of Wheat in Shock, One White Horse about 8. years Old.

This levy was made July 25th A.D. 1898 at 11:30 A.M.

Sheriff's Res. Service & Return 30, Levy, 30 Mileage 1.92 Postage, 61 Return Advised, 25
Total \$32.50

Money made in full on this writ this 4th day of Aug A.D. 1898 this
writ returned this 5th day of Aug A.D. 1898 My Res returned
Amount returned with writ \$61.50

Stephen P. Thrale Sheriff.

Aug. 15, 1898
Received of J. N. Gosnell check of Stephen P. Thrale sheriff, Delaware co.
made payable to John Blair for \$61.50 being judgment and costs in full

Aug 15th Received of H. P. Spicer Atty. \$112 the Clerk's costs in this case
J. N. Gosnell Clerk

Econom

C. P.

Transcript Fi

Lien on Land

DATE OF WR

Aug. 6th 1898
May 31st 1899

The State

Union

Comm

follow

to said

County

Situat

400 fe

back f

reord

This

Sheriff's

Dec 2

EXECUTION AND LIEN DOCKET.

\$ Cts.
 8.40
 .70
 THIS CASE.
 on the above
 m with
 Cur Staty
 Const

PARTIES.		TRANSCRIPT FROM THE DOCKET OF A JUSTICE OF THE PEACE TO CHARGE LANDS.		COST BILL.		\$	Cts.	
Economy Supply Co against C. P. Roush		Judgment before	T. P. Crotty Esq.,	Justice Peace,				
		a Justice of the Peace of	Clabanne Tp.,	Constables,				
		on the	1 st day of August	A. D. 1898	Witnesses,			
		for the sum of		\$ 31.20	Increased Costs,			
		Plaintiff's Costs,		\$ 2.10				
Transcript Filed,	Aug 6 th	1898	Defendant's Costs,					
Lien on Land,		189	Plaintiff's Increase Costs before J. P.,					
DATE OF WRIT.	STYLE OF WRIT.	TO WHOM DELIVERED.	Clerk.	Sheriff.	App'rs.	Printer.		
Aug. 6 th 1898	Return and Entry Transcript		50					
May 31 st 1899.	Execution issued		65					

RECEIVED MY FEES IN THIS CASE.
 J. P. Costs Paid by H. V. Spicer
 See Transcript

and
 in Tucker
 added 25
 1898 this
 Lawrence Co.
 in full
 the Blair
 will look

June 9th 1899. Execution returned and filed endorsed as follows. To-wit:
 the State of Ohio }
 Union County }
 Sheriff's Return
 Received this writ May 31st A.D. 1899, at 4 O' Clock P.M. and pursuant to its
 Command, for the want of goods and chattles, on the 1st day of June, 1899, I levied on the
 following premises as the Property of C. P. Roush: - described as follows, to-wit:
 All of In Lot No 146 in the town of Richwood Union County, Ohio, for further reference
 to said lot see recorded plat of said town duly recorded in the books of record of said
 County at Marysville Ohio
 Also on same day the following described Real Estate as the property of C. P. Roush,
 Situated in the County of Union, State of Ohio, and Village of Richwood, Being forty
 (40) feet off of the South end of In Lot No One Hundred and Twenty Seven (127) and running
 back from Kulton Street one full width of said lot, width being Thirty three feet. See
 recorded plat of said Village at Union County Recorder, Office, June 9th 1899.
 This writ returned by order of Plaintiffs Attorney
 Sheriff's Fees: Service & Return, 50 Levy, 25 Mileage, 16 Total, 91
 J. Ed. Robinson Sheriff.

Marysville, O. Aug. 21, 1900
 In consideration of \$19.00 to me paid I hereby release
 the aforesaid lien on lot No. 146 aforesaid.
 H. V. Spicer atty
 for Plaintiff.

Oct. 12th, 1900 Rec'd of H. V. Spicer \$4.16 costs in above case.
 Oct. 12th, 1900, Rec'd of Chas. Fuhorwood, Clerk \$2.10 plft. cost before J. P.
 H. V. Spicer, atty.

Nov 13th 1900 Received My fees J. N. Gosnell

Dec 28th 1900 Rec'd my fees of 91 cts J. Ed. Robinson

EXECUTION AND LIEN DOCKET.

TRANSCRIPT FROM THE DOCKET OF A JUSTICE OF THE PEACE TO CHARGE LANDS.				COST BILL.		\$	Cts.
PARTIES.		Judgment before <i>F. P. Cratty</i> Esq., Justice Peace,					
<i>Pure Petroleum Products Co</i>		a Justice of the Peace of <i>Blairtown</i> Tp., Constables,					
<i>Against</i>		on the <i>1st</i> day of <i>August</i> A. D. 1898 Witnesses,					
<i>C. F. Roush</i>		for the sum of <i>\$ 30.00</i>					
		Plaintiff's Costs, <i>6/10</i> \$ <i>2.10</i>					
		Defendant's Costs, \$					
		Plaintiff's Increase Costs before J. P., \$					
Transcript Filed, <i>Aug 6th</i>	1898						
Lien on Land,	189						
				RECEIVED MY FEES IN THIS CASE.			
				<i>The J. P. Cost on Transcript Paid by H. V. Spicer</i>			
DATE OF WRIT.	STYLE OF WRIT.	TO WHOM DELIVERED.	Clerk.	Sheriff.	App'rs.	Printer.	
<i>Aug 6th 1898</i>	<i>Filing and returning Transcript</i>		<i>50</i>				
<i>May 31st 1899</i>	<i>Execution issued</i>		<i>65</i>				

June 9th 1899. Execution returned and filed endorsed as follows. To-wit

*The State of Ohio }
Union County ss }*

Sheriff's Return

Received this writ May 31st A.D. 1899, at 4 o'clock P.M. and pursuant to its Command, for the want of goods and Chattles, on the 1st day of June, 1899, I seized on the following premises as the property of C. F. Roush described as follows. To-wit,

All of Lot 146 in the Town of Richwood Union County, Ohio, for further reference to said lot see recorded plat of said Town, duly recorded in the Books of Record of said County at Marysville, Ohio

Also on same day on the following described Real Estate as the property of C. F. Roush, situated in the County of Union, State of Ohio, and Village of Richwood: Being Forty (40) feet off of the South end of Inlet No. One Hundred and Twenty Seven (127) and running back from Fulton Street one full width of said lot, width being thirty three feet. See Recorded plat of said Village, at Union County, Recorder's Office.

June 9th 1899.

*This writ returned by order of Plaintiff's Attorney
Sheriff's Fees: service & Return, 50 Levy, 25 Mileage, 16. Total, 91*

J. Ed Robinson, Sheriff.

notice June 30th 1900

*For the sum of \$14= I hereby release the lien on Lot No. 146
Marysville, O. Aug. 21, 1900
H. V. Spicer, atty for Plaintiff aforesaid*

*Oct. 12th, 1900 Rec'd of H. V. Spicer \$4¹⁶ costs in above case.
Chas. Seehorwood Clerk.*

*Oct. 12th, 1900, Rec'd of Chas. Seehorwood Clerk \$2¹⁰ costs before J. P.
H. V. Spicer, atty.*

Nov 13th Received my fees \$1¹⁵ of N. Gosnell

Dec 28th 1900 Rec'd my fees of 91cts J. Ed Robinson Sheriff

EXECUTION AND LIEN DOCKET.

TRANSCRIPT FROM THE DOCKET OF A JUSTICE OF THE PEACE TO CHARGE LANDS.				COST BILL.		\$	Cts.
PARTIES. <i>John R Taylor</i> <i>vs</i> <i>W. F. Roots</i>				Judgment before <i>Charles Rice</i> Esq., a Justice of the Peace of <i>Union</i> Tp., on the <i>14th</i> day of <i>July</i> A. D. 189 <i>8</i> for the sum of \$ <i>94 ⁹⁵/₁₀₀</i> Plaintiff's Costs, \$ <i>3 10</i>	Justice Peace, <i>Chas Rice</i> 2 15 Constables, <i>Joseph Snyder</i> 70 Witnesses, Increased Costs,		
Transcript Filed, <i>Sept 17th</i> 189 <i>8</i> Lien on Land, 189				Defendant's Costs, \$ Plaintiff's Increase Costs before J. P., \$	RECEIVED MY FEES IN THIS CASE.		
DATE OF WRIT.	STYLE OF WRIT.	TO WHOM DELIVERED.	Clerk.	Sheriff.	App'rs.	Printer.	DATE OF WRIT.
<i>Sept 17 1898</i>	<i>Return and Entry Transcript</i>		<i>50</i>	<i>Paid by Plaintiff</i>			<i>Out 15. 1898</i> <i>Out 6th 1898</i>

Merkel
C. F. R

Transcript Fi
Lien on Land

The State
Union

Comm
describ
146 in
plot of
Also
Situated
just off
back of
plot of
Oct

Notice of

EXECUTION AND LIEN DOCKET.

	\$	Cts.
ice	2	15
log		70

TRANSCRIPT FROM THE DOCKET OF A JUSTICE OF THE PEACE TO CHARGE LANDS.

PARTIES.

Merkel Brothers
vs
C. F. Roush

Judgment before *T. P. Cratty* Esq.,
a Justice of the Peace of *Clairborne* Tp.,
on the *10th* day of *August* A. D. 1898
for the sum of *670* \$ 77.11
69 from the 5 day of Feb. 1898
Plaintiff's Costs, \$
\$
\$
\$
\$
\$

Transcript Filed, *Oct 15th* 1898
Lien on Land, 189

COST BILL.		\$	Cts.
Justice Peace,		2	95
Constables,			60
Witnesses,			
Increased Costs,			
RECEIVED MY FEES IN THIS CASE.			
<i>Court of Transcript before J. P. Cratty</i>			
<i>by J. F. Miller Plaintiff atty</i>			

DATE OF WRIT.	STYLE OF WRIT.	TO WHOM DELIVERED.	Clerk.	Sheriff.	App'rs.	Printer.
<i>Oct 15, 1898</i>	<i>returning and entering Transcript</i>			<i>50</i>	<i>Paid by J. F. Miller, atty</i>	
<i>Oct 6th 1898</i>	<i>Execution issued</i>			<i>65</i>		

Oct 7th 1898 = Execution returned and filed endorsed as follows to-wit:

*The State of Ohio }
Union County ss }*

Sheriff Return,
Received this writ, *Oct 6th A. D. 1898*, at 3.01 Clock P.M., and pursuant to its
Command for the want of goods and Chattels on the *7th* day of *October 1898*, I seized on the following
described premises as the property of *C. F. Roush*, described as follows, to-wit: All of *lot*
146 in the Town of *Richwood*, *Union County, Ohio*, for further reference to said lot see recorded
plot of said Town duly recorded in the Books of Record of said County at *Marysville, Ohio*
Also on same day on the following described Real Estate as the property of *C. F. Roush*,
situated in the County of *Union State of Ohio*, and Village of *Richwood* = *Being Forty (40)*
feet off of the South end of, in lot No. One Hundred and Twenty Seven (127) and running
back from Fulton Street one full width, being Thirty Three feet. See Recorded
plot of said Village at Union County Recorder's Office
Oct 7th 1898. This writ returned by order of Plaintiff Attorney
Sheriff Fee Service & Return, 50 Levy 25, Mileage, 16, Total \$0.91.
J. E. Robinson Sheriff

Noted June 30th 1900

Richwood, Ohio, Aug. 21st, 1900

For the sum of \$45.00 I hereby release the lien of a certain judgment in favor of Merkel Bros. and against C. F. Roush, rendered by T. P. Cratty on Aug. 10th, 1898, and filed with the Clerk of Courts of Union County, Ohio, on Oct. 15th, 1898, and recorded in Ex. and Lien Doc. No. 3 at page 5946, in so far as the same covers or affects Lot No. one hundred and forty-six in the Village of Richwood, Ohio, leaving said judgment and the lien thereof in so far as unpaid in full force upon the remaining property of said defendant.

J. F. Miller
Atty. for Merkel Bros.

EXECUTION AND LIEN DOCKET.

TRANSCRIPT FROM THE DOCKET OF A JUSTICE OF THE PEACE TO CHARGE LANDS.				COST BILL.		\$	Cts.
PARTIES.		Judgment before <i>M. W. Hill</i> Esq., Justice Peace,					
<i>L. C. Beun</i>		a Justice of the Peace of <i>Clairborne</i> Tp., Constables,					
<i>vs</i>		on the <i>22nd</i> day of <i>September</i> A. D. 189 <i>8</i> Witnesses,					
<i>A. M. Baird</i>		for the sum of \$ <i>395¹</i> Increased Costs,					
Transcript Filed, <i>Oct 27th</i> 189 <i>8</i>		Plaintiff's Costs, \$ <i>295-</i>		RECEIVED MY FEES IN THIS CASE.			
Lien on Land, 189		Defendant's Costs, \$					
		Plaintiff's Increase Costs before J. P., \$					
DATE OF WRIT.	STYLE OF WRIT.	TO WHOM DELIVERED.	Clerk.	Sheriff.	App'rs.	Printer.	DATE OF WRIT
<i>Oct. 27. 1898</i>	<i>for filing and Entry Transcript</i>		<i>W Baird</i>				<i>Oct 28th 1898</i>

*Feb. 17th 1900. Received from A. M. Baird by J. S. Mallas \$35⁰⁰ in full of the within Judgment and same is hereby released
Copies from Transcript
L. C. Beun*

*Feb 17th
Judgm*

EXECUTION AND LIEN DOCKET.

\$	Cts.

TRANSCRIPT FROM THE DOCKET OF A JUSTICE OF THE PEACE TO CHARGE LANDS.

COST BILL.

\$ Cts.

PARTIES.

M. W. Hill
vs
A. M. Baird

Judgment before *E. P. Cratty* Esq.,
a Justice of the Peace of *Clatsop* Tp.,
on the *19th* day of *September* A. D. 1898
for the sum of \$ *43.67*
Plaintiff's Costs, \$ *4.25*
Defendant's Costs, \$
Plaintiff's Increase Costs before J. P., \$

Justice Peace,
Constables,
Witnesses,
Increased Costs,

RECEIVED MY FEES IN THIS CASE.

Costs on Transcript Paid by Plaintiff

Transcript Filed, *Oct 28th* 1898
Lien on Land, 189

DATE OF WRIT.	STYLE OF WRIT.	TO WHOM DELIVERED.	Clerk.	Sheriff.	App'rs.	Printer.
---------------	----------------	--------------------	--------	----------	---------	----------

<i>Oct 28th 1898</i>	<i>Filing and Entry Docket</i>			<i>50</i>	<i>Paid</i>	
---------------------------------	--------------------------------	--	--	-----------	-------------	--

*Feb 17th 1900 Received from A. M. Baird by J. F. Miller \$40.00 in full of the within Judgment and the same is hereby released
Copied from Transcript
M. W. Hill*

EXECUTION AND LIEN DOCKET.

TRANSCRIPT FROM THE DOCKET OF A JUSTICE OF THE PEACE TO CHARGE LANDS.				COST BILL.		\$	Cts.
PARTIES.							
C. M. Jugman vs John Myers		Judgment before <i>A. H. Kalefwith</i> Esq.,		Justice Peace,		1	46
		a Justice of the Peace of <i>Pais</i>		Tp.,	Constables,		20
		on the <i>15th</i> day of <i>Oct</i>		A. D. 189	✓		
		for the sum of		\$ <i>14 25</i>			
		Plaintiff's Costs,		\$ <i>1 86</i>			
		<i>Prerescipt</i>		\$ <i>25</i>			
		Defendant's Costs,		\$			
		Plaintiff's Increase Costs before J. P.,		\$			
Transcript Filed, <i>Nov 8th</i>		189					
Lien on Land,		189					
				RECEIVED MY FEES IN THIS CASE.			
				<i>Costs paid by Plaintiff</i>			
DATE OF WRIT.	STYLE OF WRIT.	TO WHOM DELIVERED.	Clerk.	Sheriff.	App'rs.	Printer.	DATE OF W
<i>Nov 8th 1898</i>	<i>feeling and entering Prerescipt</i>	<i>50 July 2nd Pais by Plaintiff JMS</i>					<i>Nov 22. 1898</i>
<i>notice June 30 1898</i>							<i>Not a June</i>

Marysville O. Dec 23/90

Recd of John Myers —
Twenty & 77/100 dollars according
to the said myr's statement that this
is the amount due on the
Court records — This receipt is not
in full if it does not correspond
with the records

Cell Jugman

The M

Joseph
Em

Transcript I

Lien on Lan

DATE OF W

Nov 22. 1898

Not a June

Apr
to

Aug
me

Sep
cape

EXECUTION AND LIEN DOCKET.

\$	Cts.
1	46
	70

THIS CASE.
by Plaintiff

TRANSCRIPT FROM THE DOCKET OF A JUSTICE OF THE PEACE TO CHARGE LANDS.				COST BILL.		\$	Cts.		
PARTIES The Marysville Lumber Co vs Joseph Smith and Emaline Smith				Judgment before	A. C. Knorr	Esq.,	Justice Peace,	1	85
				a Justice of the Peace of	Liberty	Tp.,	Constables,		
				on the	15 th	day of	September	A. D. 1898	Witnesses,
				for the sum of			Increased Costs,		
				Plaintiff's Costs,		\$ 64.75			
						\$ 185			
						\$			
Transcript Filed, Nov 22 nd 1898				Defendant's Costs,		\$			
Lien on Land, 189				Plaintiff's Increase Costs before J. P.,		\$			
								RECEIVED MY FEES IN THIS CASE.	
								Justice's costs paid Oct. 16 th 1901, by check No. 234,	
DATE OF WRIT.	STYLE OF WRIT.	TO WHOM DELIVERED.	Clerk.	Sheriff.	App'rs.	Printer.			
Nov 22. 1898	for filing and entering Transcript						50	Nov. 13 th	Received my fees of J. M. Barnell
	Not a June 30 th 1900								

Apr. 4th, 1901, for value received, we hereby assign and transfer the above judgment in full to R. O. Holland,
 Marysville Lumber Co
 By A. E. Plate

Aug. 22nd, 1901, for value received, I hereby release the above judgment held by me having been satisfied in full,
 Richard P. Holland

Sept. 30th, 1901, Rec'd of Marysville Lumber Co. \$2.60 costs in full in above case.
 Charles Harwood, Clerk

Certificate of Release of Mortgage Judgment

Revised Statutes, Sec. 6145

PROBATE COURT, Union COUNTY, OHIO.

Thomas P. Shields,
Administrator

No. 6257

Docket 2 Page 322
Petition to Sell Real Estate.

Elizabeth Richards et al.
Defendants

Journal 26 Page 572
Recorded in Record 22 Page 10

The Mortgage given by Judgment Lien of Edward Lake against John Richards to and to Charles Gordon, Executor and Lien Holder, and recorded in, Book 3 Page 257

Records of the Court of Common Pleas Mortgages, in the Recorder's Office of Union County, Ohio, is released and satisfied, by proceedings in the above entitled case in said Court, September 16th A. D. 1905.

John M. Rodricks
Probate Judge.

CKET.

COST BILL. \$ Cts.

Justice Peace,	3	74
Constables,	1	20
Witnesses,		
Increased Costs,		

RECEIVED MY FEES IN THIS CASE.

Nov 6th 1898
Received of J.E. Lake Plaintiff 4⁹⁴ in full for costs in above said Exo Hanawalt Justice of the Peace

Pahyo

R. M. A. Carol

Transcript

Lien on La

DATE OF

Dec 3rd 1899

1901, 1903, execution returned and filed endorsed:-

Received this writ Nov. 24th, A. D. 1903, at 2 o'clock P. M., and pursuant to its command for the want of goods and chattels upon which to levy at 4 o'clock P. M. Nov. 24th, 1903, I levied upon the following described real estate as the property of J. M. Richards: Situated in Union County, State of Ohio, and Township of Mill Creek, Virginia Military District Survey No. 1307 and bounded and described as follows, viz: - Beginning at a stone at the Northwest corner of W. S. Ebright's 4 acre lot; thence S. 81 W. 46 poles to the Matthews & Bellpoint gravel road; thence with the center of said gravel road S. 70 W. 19 poles, thence N. 81 E. 53 poles to W. S. Ebright's west line of 4 acre lot, north with said line 17 poles to the place of beginning, containing 5 acres more or less,

S. F. Burnham, Sheriff.

Dec. 16. 1903. Recd. 90
S. F. Burnham.

Nov. 23rd 1905 Recd. 90
S. F. Burnham

Jan. 2nd. 1905, Execution returned and filed endorsed:-

Received this writ Nov. 28th, A. D. 1904, at 4 o'clock P. M., and pursuant to its command after diligent search and careful inquiry for the want of goods or chattels upon which to levy, at 9 o'clock A. M. Nov. 29th, 1904 I levied upon the following described real estate as the property of John M. Richards. Situated in the County of Union, Township of Mill Creek and State of Ohio, Virginia Military District Survey No. 1307, and bounded and described as follows: - Beginning at a stone at the Northwest corner of W. S. Ebright's 4 acre lot; thence S. 81, W. 46 poles to the Matthews and Bellpoint gravel road; thence with the center of said gravel road S. 70 W. 19 poles; thence N. 81 E. 53 poles to W. S. Ebright's west line of 4 acre lot; thence north with said line 17 poles to the place of beginning, containing 5 acres more or less.

This writ returned by order of Plaintiff's Attorney, A. W. Thompson,
January, 2nd. 1905.
S. F. Burnham, Sheriff.

Nov. 8th, 1905, Received of Defendants and Dr. T. P. Shields, Admin of estate of John M. Richards, deceased \$114⁹⁵ in full of above, judgment, costs and interest to date,
J. E. Lake

Nov. 8th, 1905, Recd \$190 balance of costs in above.
Chas. C. Penhorwood.

Jan. 2/06, Released and satisfied by proceedings in Probate Court of Union County, O. Sept. 16th, 1905.
Chas. C. Penhorwood, Clerk

EXECUTION AND LIEN DOCKET.

\$	Cts.
3	74
1	20

ES IN THIS CASE.
 1898
 J. E. Lake
 H. C. infall
 in above said
 Maxwell
 ties of the Peace

remains for the
 03, I devised upon
 in Union County,
 1307 and bounded
 S. E. Bright's 4
 new with the
 E. Bright's west
 running, containing

F. Burdham

I pursue and
 for the want
 or 29th, 1904
 property of
 ships of
 Survey of No.
 Bright's 4
 the point
 S. 70 N. 19 poles
 lot; thence
 containing
 P. Thompson,

Fields, Admin of
 judgment, costs

to Court of
 Clerk

TRANSCRIPT FROM THE DOCKET OF A JUSTICE OF THE PEACE TO CHARGE LANDS.						COST BILL.		\$	Cts.	
PARTIES. Takyo Bank vs R. M. Whippo Caroline Whippo.						Judgment before <i>W. H. Pence</i> Esq., a Justice of the Peace of <i>Washington</i> Tp., on the <i>12th</i> day of <i>February</i> A. D. 189 <i>8</i> for the sum of \$ <i>30.48</i> Plaintiff's Costs, \$ <i>1.85</i> <i>Precedent Paid by W. Melburn</i> \$ <i>55</i> Defendant's Costs, \$ Plaintiff's Increase Costs before J. P., \$		Justice Peace,	1	85
Transcript Filed, <i>Dec 3rd</i> 189 <i>8</i> Lien on Land, 189						Constables, Witnesses, Increased Costs,		2	95	
RECEIVED MY FEES IN THIS CASE.										
DATE OF WRIT.	STYLE OF WRIT.	TO WHOM DELIVERED.	Clerk.	Sheriff.	App'rs.	Printer.				
<i>Dec 3rd 1898</i>	<i>Entire and filing Precedent</i>			<i>50 Paid</i>						

(This area contains faint, illegible text and bleed-through from the reverse side of the page.)

Thomas P. Shields
Administrator
vs.
Garth Richards
et al. Defendants

CERTIFICATE OF RELEASE OF MORTGAGE.

Ruggles-Gale Co., Blank Book Manu-
factual Blank Publishers, Columbus O.

EXECUTION AND LIEN TICKET.

TRANSCRIPT FROM THE DOCKET OF A JUSTICE OF THE PEACE TO CHARGE LANDS.

COST BILL.

\$ Cts.

PARTIES.

J. E. Lake
vs
Charles Gordon
John M. Richards

Judgment before *George Hanawalt* Esq., Justice Peace,
a Justice of the Peace of *Millcreek* Tp., Constables,
on the *25* day of *Nov* A. D. 189*8* Witnesses,

for the sum of \$ *67 31*
8 90 from Nov 17, 1898
Plaintiff's Costs, \$ *4 97*
Defendant's Costs, \$
Plaintiff's Increase Costs before J. P., \$

3 74
1 20

RECEIVED MY FEES IN THIS CASE.

Nov 26th 1898
Received of J. E. Lake
Plaintiff 4 94 in full
for costs in above suit

Transcript Filed, *Nov 26th* 189*8*
Lien on Land, 189

DATE OF WRIT.	STYLE OF WRIT.	TO WHOM DELIVERED.	Clerk.	Sheriff.	App'rs.	Printer.
<i>Nov 26th</i>	<i>for entering and filing transcripts</i>					
<i>Nov. 24</i>	<i>1903 Execution</i>	<i>Sheriff</i>	<i>100⁰⁰</i>	<i>90⁰⁰</i>		
<i>Nov. 28</i>	<i>1904</i>	<i>"</i>	<i>100</i>	<i>90</i>		

50. Paid by Plaintiff Geo Hanawalt
Justice of the Peace

Nov. 24th, 1903, Execution returned and filed endorsed:-

Received this writ Nov. 24th, A. D. 1903, at 2 o'clock P. M., and pursuant to its command for the want of goods and chattels upon which to levy at 4 o'clock P. M. Nov. 24th, 1903, I levied upon the following described real estate as the property of J. M. Richards: Situated in Union County, State of Ohio, and Township of Mill Creek, Virginia Military District Survey No. 1307 and bounded and described as follows, viz: Beginning at a stone at the Northwest corner of W. S. Ebright's 4 acre lot; thence S. 81 N. 46 poles to the Matthews & Bellpoint gravel road; thence with the center of said gravel road S. 70 N. 19 poles, thence N. 81 E. 53 poles to W. S. Ebright's west line of 4 acre lot, north with said line 17 poles to the place of beginning, containing 5 acres more or less.

S. F. Burnham, Sheriff.

Dec. 16, 1903. Recd. 90
S. F. Burnham.

Nov. 23rd 1905 Recd. 90
S. F. Burnham

Jan. 2nd, 1905, Execution returned and filed endorsed:-

Received this writ Nov. 28th, A. D. 1904, at 4 o'clock P. M., and pursuant to its command after diligent search and careful inquiry for the want of goods or chattels upon which to levy, at 9 o'clock A. M. Nov. 29th, 1904 I levied upon the following described real estate as the property of John M. Richards. Situated in the County of Union, Township of Millcreek and State of Ohio, Virginia Military District Survey of No. 1307, and bounded and described as follows:- Beginning at a stone at the Northwest corner of W. S. Ebright's 4 acre lot; thence S. 81, N. 46 poles to the Matthews and Bellpoint gravel road; thence with the center of said gravel road S. 70 N. 19 poles; thence N. 81 E. 53 poles to W. S. Ebright's west line of 4 acre lot; thence north with said line 17 poles to the place of beginning, containing 5 acres more or less.

This writ returned by order of Plaintiff's Attorney, F. W. Thompson, January, 2nd, 1905.
S. F. Burnham, Sheriff.

Nov. 8th, 1905, Received of Defendants and Dr. T. P. Shields, Admin of estate of John M. Richards, deceased \$114 90 in full of above, judgment, costs and interest to date.
J. E. Lake

Nov. 8th, 1905, Recd \$1 90 balance of costs in above.
Chas. C. Penhorwood.

Jan. 2/06, Released and satisfied by proceedings in Probate Court of Union County, O. Sept. 16th, 1905.
Chas. C. Penhorwood, Clerk

EXECUTION AND LIEN DOCKET.

TRANSCRIPT FROM THE DOCKET OF A JUSTICE OF THE PEACE TO CHARGE LANDS.

COST BILL.

\$ Cts.

PARTIES.

Judgment before *J. P. McDaniel* Esq.,
Trustee Coquillard Wagon Works a Justice of the Peace of *Jerome* Tp.,
 on the *25* day of *November* A. D. 189*8*
 for the sum of \$ *100.88*
 Plaintiff's Costs, \$ *1.80*
Interest .8. per cent \$
 Defendant's Costs, \$
 Plaintiff's Increase Costs before J. P., \$

Justice Peace,

Constables,

Witnesses,

Increased Costs,

RECEIVED MY FEES IN THIS CASE.

Transcript Filed, *December 3rd* 189*8*

Lien on Land, 189

E. A.

T. M.

Carroll

Transcript

Lien on La

DATE OF

DATE OF WRIT.

STYLE OF WRIT.

TO WHOM DELIVERED.

Clerk.

Sheriff.

App'rs.

Printer.

Dec 3, 1898 for entering and filing Transcript -

50

Dec 13th 1898

EXECUTION AND LIEN DOCKET.

\$	Cts.

TRANSCRIPT FROM THE DOCKET OF A JUSTICE OF THE PEACE TO CHARGE LANDS.

COST BILL.

PARTIES.
E. A. Bishop
vs
T. M. Whiff and
Caroline Whiff

Judgment before *W. H. Pence* Esq.,
 a Justice of the Peace of *Washington* Tp.,
 on the *10th* day of *November* A. D. 189*8*
 for the sum of \$ *87.97*
 Plaintiff's Costs, \$ *6.95*
 \$
 Defendant's Costs, \$
 Plaintiff's Increase Costs before J. P., \$

Justice Peace,	\$	90
Constables,	\$	15
Witnesses,		
Increased Costs,		

Transcript Filed, *Dec 13th* 189*8*
 Lien on Land, 189

RECEIVED MY FEES IN THIS CASE.

DATE OF WRIT.	STYLE OF WRIT.	TO WHOM DELIVERED.	Clerk.	Sheriff.	App'rs.	Printer.
<i>Dec 13th 1898</i>		<i>for filing and entering Transcript</i>	<i>50</i>			

EXECUTION AND LIEN DOCKET.

TRANSCRIPT FROM THE DOCKET OF A JUSTICE OF THE PEACE TO CHARGE LANDS.

COST BILL.

\$ Cts.

PARTIES.

H. W. Morey & Co
vs
Wm & Mary Guy

Judgment before *A. H. Kelly* Esq., Justice Peace,
a Justice of the Peace of *Paris* Tp., Constables,

on the *21st* day of *October* A. D. 189*8* Witnesses,

for the sum of \$ *43.82* Increased Costs,

Plaintiff's Costs, \$ *4.46*

Transcript \$ *1.25*

Transcript Filed, *Dec 16th* 189*8*

Lien on Land, 189

Defendant's Costs, \$

Plaintiff's Increase Costs before J. P., \$

RECEIVED MY FEES IN THIS CASE.

DATE OF WRIT. STYLE OF WRIT. TO WHOM DELIVERED. Clerk. Sheriff. App'rs. Printer.

Dec 16th 1898 for filing & entering Transcript

" " " Execution issued

50

65

December 17th 1898 Execution returned and filed Entered as follows To-wit,

The State of Ohio ss }
Union County

Sheriff's Return

Received this writ Dec 16th A.D. 1898 at 8. O' Clock P.M. and pursuant to its Command. on Dec 16th 1898 for the want of goods and Chattels I levied on the following described Real Estate as the property of Wm & Mary Guy situated in the County of Union in the State of Ohio, and in the Military Survey No 1913. and Bounded and described as follows: = Beginning at a Stone and Rocks in the North line of Said Survey, and Northwest Corner of land of heirs of Volleys Elliott dead: in the Center of the Road. Thence with the Center of the Road S 8 1/4 E. with said Road and Elliotts line 60 2/3 poles to a Stone Corner to the 27 1/2 acre lot conveyed to John Burris, by Jacob Forthman, Thence N. 82. E. with the line of said 27 1/2 acre lot 6 1/4 poles to a Stone in the line of Wm Halls land. Thence with the line of Halls land N. 8 W. 24. poles to a Stake in the corner of Slakes land, Thence S. 82. W. 33 2/3 poles to a Stake and Stone Corner of said Slakes land, Thence N. 8 1/4 W. with said Slakes West line 36 2/3 poles to the Center of the Road in the North line of Said Survey, Thence with said Survey line S. 82 1/4 West 27 1/2 poles to the beginning. Containing fifteen and one half (15 1/2) acres more or less.

Dec 17th 1898 This writ returned by order of Plaintiff Attorney
Sheriff's Fees, Service & Return \$5 Levy \$50 Mileage 16 Total \$ 71.6

J Ed Robinson Sheriff

Notice sent June 14th 1900

June 20th 1900 Received of H W Morey \$ 231
The above text

Aug 6th 1900 Recd my fees of \$ 1.16 J Ed Robinson Sheriff

J. M. Cornell Clerk

The State of Ohio
on Jan 10th 1899
Mary Guy
follow
in the
the 27 1/2
to a pole
Thence
36 2/3 poles
ing co
Sheriff's
Wol
for
Aug
Aug
title
Octo
right
Sheriff's
I levied
Ohio, bou
No. 4074,
lot 4. 82
No. 4074
wits to
a corn
poles to
with
Sept
out
with
Mar

EXECUTION AND LIEN DOCKET.

TRANSCRIPT FROM THE DOCKET OF A JUSTICE OF THE PEACE TO CHARGE LANDS.

COST BILL.

\$ Cts.

PARTIES.

H. J. Lower M.D.
vs
J. C. La. Rue

Judgment before *Charles Rice* Esq., Justice Peace,
a Justice of the Peace of *Union* Tp.,
on the *12th* day of *December* A. D. 189*8*
for the sum of \$ *80.00*
Plaintiff's Costs, \$ *8.70*
Defendant's Costs, \$
Plaintiff's Increase Costs before J. P., \$

Justice Peace,

Constables,

Witnesses,

Increased Costs,

RECEIVED MY FEES IN THIS CASE.

Transcript Filed, *Dec 20th* 189*8*
Lien on Land, 189

DATE OF WRIT.

STYLE OF WRIT.

TO WHOM DELIVERED.

Clerk.

Sheriff.

App'rs.

Printer.

Dec 20th 1898 *Filing & entering transcripts*

50 Paid

Dec 23 1898

Milford Center O Dec 20 1898
Received from H. J. Lower
Three ⁴⁰/₁₀₀ Dollars
for costs in case ^{H. J. Lower} vs ^{J. C. La Rue}
\$ ⁴⁰/₁₀₀
Charles Rice
J. P.

February 22nd, 1899, Paid of J. C. La Rue \$31.15
(his check) being judgment and costs in full in the above case,
J. N. Linnell Clerk
Wm. A. Cornell Deputy

Feb. 24th 1899, Check No. 1994, sent by mail for \$30.35
in full payment for above judgment
by J. N. Linnell Clerk

EXECUTION AND LIEN DOCKET.

\$		Cts.		TRANSCRIPT FROM THE DOCKET OF A JUSTICE OF THE PEACE TO CHARGE LANDS.				COST BILL.		\$		Cts.	
PARTIES.				Judgment before <i>Charles Rice</i> Esq., a Justice of the Peace of <i>Union</i> Tp., on the <i>20th</i> day of <i>November</i> A. D. 189 <i>8</i> for the sum of \$ <i>4 10</i> Plaintiff's Costs, \$ <i>3 85</i> Defendant's Costs, \$ Plaintiff's Increase Costs before J. P., \$				Justice Peace, <i>Charles Rice</i> 3 15 Constables, <i>Mon Sabid</i> 70 Witnesses, Increased Costs,					
Transcript Filed, <i>Dec 28</i> 189 <i>8</i> Lien on Land, 189								RECEIVED MY FEES IN THIS CASE.					
DATE OF WRIT.		STYLE OF WRIT.		TO WHOM DELIVERED.		Clerk.	Sheriff.	App'rs.	Printer.				
<i>Dec 28 1898</i>		<i>filing of Entry Transcript</i>				<i>50</i>	<i>Paid</i>						

6. Labor \$31.15
the above case,
small Clerk
small Deputy

Mail fee \$30.35
Clerk

EXECUTION AND LIEN DOCKET.

TRANSCRIPT FROM THE DOCKET OF A JUSTICE OF THE PEACE TO CHARGE LANDS.

COST BILL.

\$ Cts.

PARTIES.

A. B. Robinson Executor of
The Estate of James W. Robinson, et al.
vs
W. S. Miller and D. Miller

Judgment before *W. M. Wright* Esq., Justice Peace,
a Justice of the Peace of *Paris* Tp.,
Constables,
on the *19th* day of *December* A. D. 189*8* Witnesses,

for the sum of \$ *77.57*
Plaintiff's Costs, \$ *7.00*
Defendant's Costs, \$
Plaintiff's Increase Costs before J. P., \$

Justice Peace,
Constables,
Witnesses,
Increased Costs,

RECEIVED MY FEES IN THIS CASE.

*Costs paid by Plaintiff
See Transcript*

Transcript Filed, *Dec 27th* 189*8*
Lien on Land, 189

DATE OF WRIT. STYLE OF WRIT. TO WHOM DELIVERED. Clerk. Sheriff. App'rs. Printer.

Dec 27, 1898, for filing and entering Transcript 50 Paid

*Rec^d of Lizzie Glaze by J. M. Brauman Fifteen
dollars in Compromise in full of the above Judgment
Nov 18 1899*

*A. B. Robinson
Executor of James W. Robinson*

Richm

*John
Har*

Transcript F

Lien on Lan

DATE OF W

Dec 30th 1898

*March 3
Cost*

*March
judg*

EXECUTION AND LIEN DOCKET.

\$ Cts.		TRANSCRIPT FROM THE DOCKET OF A JUSTICE OF THE PEACE TO CHARGE LANDS.		COST BILL.		\$ Cts.	
		PARTIES.					
		Richwood Deposit Bank	Judgment before <i>P. P. Crotty</i> Esq., Justice Peace,				
		<i>vs</i>	a Justice of the Peace of <i>Clatsop</i> Tp., Constables,				
		John Allen	on the <i>24th</i> day of <i>December</i> A. D. 1898			Witnesses,	
		Harriet Allen	for the sum of \$ <i>51.40</i>			Increased Costs,	
		Transcript Filed, <i>December 30th</i> 1898	Plaintiff's Costs, \$ <i>2.50</i>			RECEIVED MY FEES IN THIS CASE.	
		Lien on Land, 189	Defendant's Costs, \$			<i>Cost on Transcript Paid by</i>	
			Plaintiff's Increase Costs before J. P., \$			<i>Plaintiff as Shown on</i>	
						<i>Transcript</i>	

IN THIS CASE.
by Plaintiff

DATE OF WRIT.	STYLE OF WRIT.	TO WHOM DELIVERED.	Clerk.	Sheriff.	App'rs.	Printer.
<i>Dec 30th 1898</i>	<i>for entering and filing Transcript</i>	<i>50</i>				

3-30-94

This is to certify that *J. F. Miller* is authorized to receive and receipt for money due this Bank on judgment lien against *John and Harriet Allen*.

Richwood Dep. Bank
J. F. Miller
Cash.

March 31st 1899. Received of *John W. Bell* \$ *55.68* in full for above judgment interest and costs of *N. Gosnell* clerk

March 31-1899. Received from *J. N. Gosnell* clerk \$ *6.75* in full of above judgment interest and costs before *J. P.*

Richwood Deposit Bank.
By its Atty. *J. F. Miller*.

EXECUTION AND LIEN DOCKET.

TRANSCRIPT FROM THE DOCKET OF A JUSTICE OF THE PEACE TO CHARGE LANDS.

COST BILL.

\$ Cts.

PARTIES.

Oran Leisington
vs
Rancia Puller, an Infant
by Jacob Beem Guardian
to this Suit

Judgment before *M. W. Hill* Esq.,
a Justice of the Peace of *Clatsop* Tp.,
on the *8th* day of *October* A. D. 189*8*
for the sum of *\$20.00*
Plaintiff's Costs, *\$ 45-*
\$ 860
Defendant's Costs, *\$*
Plaintiff's Increase Costs before J. P., *\$*

Justice Peace,

5 45-

Constables,

4 05-

Witnesses,

Increased Costs,

RECEIVED MY FEES IN THIS CASE.

Transcript Filed, *Jan 2nd* 189*9*
Lien on Land, 189

DATE OF WRIT.

STYLE OF WRIT.

TO WHOM DELIVERED.

Clerk.

Sheriff.

App'rs.

Printer.

Jan 2nd 1899 *feeling and Entering Process*

50 Paid by J. F. Miller

1899 Jan 4

Transcript F

Lien on Lan

DATE OF W

EXECUTION AND LIEN DOCKET.

		TRANSCRIPT FROM THE DOCKET OF A JUSTICE OF THE PEACE TO CHARGE LANDS.				COST BILL.		\$	Cts.
		PARTIES.							
	5 45	A. B. Vosbury & Co vs Mrs & Mary Guy		Judgment before	A. H. Kollegrath	Esq.,	Justice Peace,		76
	11 05			a Justice of the Peace of	Oario	Tp.,	Constables,		1 55
				on the	20 th	day of	Dec,	A. D. 1898	
				for the sum of	670			\$ 41,50	
				Plaintiff's Costs,				\$ 6,31	
								\$	
		Transcript Filed,		Jan'y. 4 th	1899		Defendant's Costs,	\$	
		Lien on Land,			189		Plaintiff's Increase Costs before J. P.,	\$	
IN THIS CASE.								RECEIVED MY FEES IN THIS CASE.	
		DATE OF WRIT.	STYLE OF WRIT.	TO WHOM DELIVERED.	Clerk.	Sheriff.	App'rs.	Printer.	
		1899 Jan'y 4	Transcript		50	Pauley	Cliff.		

EXECUTION AND LIEN DOCKET.

TRANSCRIPT FROM THE DOCKET OF A JUSTICE OF THE PEACE TO CHARGE LANDS.

COST BILL.

\$ Cts.

PARTIES.

*Boyd and Moody, a firm
doing business in West
Mansfield, Ohio,
vs
S. A. Oder*

Judgment before *D. E. Thronton* Esq.,
a Justice of the Peace of *Washington* Tp.,
on the *1st* day of *June* A. D. 1897
for the sum of \$ *5.83*
Plaintiff's Costs, \$ *5.25*
Defendant's Costs, \$
Plaintiff's Increase Costs before J. P., \$

Justice Peace, \$ *00*
Constables, \$ *25*
Witnesses,
Increased Costs,

RECEIVED MY FEES IN THIS CASE.

for Paid on Transcript

Transcript Filed, *January 6th* 1897
Lien on Land, 189

DATE OF WRIT. STYLE OF WRIT. TO WHOM DELIVERED. Clerk. Sheriff. App'rs. Printer.

January 6th 1897, Entry and filing Transcript 50 Paid

*Dec. 29th, 1900. Received \$6.00 to apply on the above judgment & costs,
Chas. Truherwood, Clerk.*

OFFICE OF
CLERK OF COURTS.

Marysville, Ohio, *Dec. 29th 1900.*

Boyd & Wooley

vs.

S. A. Oder.

No. *5963*

Ex. Doc. *Law 3* Page *5963*

Received of Clerk of Court of Common Pleas, of Union
County, Ohio, *Five and 75/100* Dollars
being *part payment*
in the above entitled cause.

Boyd & Wooley
Sheriff *Union* County, Ohio.

\$ *5.75*

March 23rd 1907 Remand of E. Keller 25th Oct for release

EXECUTION AND LIEN DOCKET.

\$	Cts.
8	00
2	25

TRANSCRIPT FROM THE DOCKET OF A JUSTICE OF THE PEACE TO CHARGE LANDS.

PARTIES.

L. C. Beem

vs

James Huggart
Martha Huggart

Transcript Filed, *Jan'y. 16th* 1899

Lien on Land, 189

Judgment before *J. P. Grady* Esq., Justice Peace,

a Justice of the Peace of *Clairborne* Tp., Constables,

on the *15th* day of *December* A. D. 1898 Witnesses,

for the sum of *670* \$ 37.26 Increased Costs,

Plaintiff's Costs, \$ 4.65

Defendant's Costs, \$

Plaintiff's Increase Costs before J. P., \$

COST BILL.		\$	Cts.
Justice Peace,		3	40
Constables,		1	20
Witnesses,			
Increased Costs,			

IN THIS CASE.

Transcript

RECEIVED MY FEES IN THIS CASE.

Aug 21st. 1900

Rece'd \$30 costs on this transcript.

C. P. Woodward

150th St. J. N. Home

DATE OF WRIT.	STYLE OF WRIT.	TO WHOM DELIVERED.	Clerk.	Sheriff.	App'rs.	Printer.
<i>Jan'y. 16th 1899</i>	<i>Transcript</i>	<i>Clerk</i>	<i>50</i>			
<i>notice June 30th 1900</i>						

17 Costs.

Clerk,

EXECUTION AND LIEN DOCKET.

TRANSCRIPT FROM THE DOCKET OF A JUSTICE OF THE PEACE TO CHARGE LANDS.

COST BILL.

\$ Cts.

PARTIES.

Adam & Charles Smider
vs
William Guy

Judgment before *A. M. Kalefrath* Esq.,
 a Justice of the Peace of *Paris* Tp.,
 on the *20* day of *December* A. D. 189*8*
 for the sum of *\$ 14.69*
interest from Jan 4 1896
 Plaintiff's Costs, *\$ 1.81*

Justice Peace, *A. M. Kalefrath* 3 76
 Constables, 1 55
 Witnesses,
 Increased Costs,

RECEIVED MY FEES IN THIS CASE.

Transcript Filed, *Jan 26th* 189*9*
 Lien on Land, 189

Defendant's Costs, \$
 Plaintiff's Increase Costs before J. P., \$

DATE OF WRIT.

STYLE OF WRIT.

TO WHOM DELIVERED.

Clerk.

Sheriff.

App'rs.

Printer.

for filing and entering Transcript

50 Paid by Adam Smider

Ohio:

Transcript

Lien on La

DATE OF

Pub. 18 1899 for

EXECUTION AND LIEN DOCKET.

	\$	Cts.
<i>deposits</i>		376
		155

N THIS CASE.

TRANSCRIPT FROM THE DOCKET OF A JUSTICE OF THE PEACE TO CHARGE LANDS.				COST BILL.		\$	Cts.
PARTIES.							
Ohio: Farmers Insurance Company vs William Guy		Judgment before <i>A. H. Kellefathi</i> Esq., a Justice of the Peace of <i>Paris</i> Tp., on the <i>17th</i> day of <i>February</i> A. D. 189 <i>7</i> for the sum of \$ <i>24.50</i>		Justice Peace,		2	71
Transcript Filed, <i>Feb. 18th</i> 189 <i>7</i>		Plaintiff's Costs, \$		Constables, <i>John Newlen</i>		1	95
Lien on Land, 189		Defendant's Costs, \$		Witnesses,			
		Plaintiff's Increase Costs before J. P., \$		Increased Costs,			
				RECEIVED MY FEES IN THIS CASE.			
DATE OF WRIT.	STYLE OF WRIT.	TO WHOM DELIVERED.	Clerk.	Sheriff.	App'rs.	Printer.	
<i>Feb. 14th 1897</i>	<i>for filing and entering Transcript</i>		<i>50</i>	<i>Paris</i>			

EXECUTION AND LIEN DOCKET.

TRANSCRIPT FROM THE DOCKET OF A JUSTICE OF THE PEACE TO CHARGE LANDS.

COST BILL.

\$ Cts.

PARTIES.

J. M. Kennedy
vs
John Kane, father of
Margaret Hunt
error
Transcript Filed, *Pittsford, 20th* 1899
Lien on Land, 189

Judgment before *A. H. Kelly* Esq.,
a Justice of the Peace of *Pittsford* Tp.,
on the *11th* day of *February* A. D. 1899
for the sum of \$ *68.75*
Plaintiff's Costs, *error* \$ *1.85*
Defendant's Costs, \$
Plaintiff's Increase Costs before J. P., \$

Justice Peace,		41	15
Constables,			70
Witnesses,			
Increased Costs,			

RECEIVED MY FEES IN THIS CASE.

DATE OF WRIT.

STYLE OF WRIT.

TO WHOM DELIVERED.

Clerk.

Sheriff.

App'rs.

Printer.

Feb. 20th 1899 filing and return Transcript

50

Transcript

Lien on La

DATE OF

Mar

inter

EXECUTION AND LIEN DOCKET.

\$	Cts.
	41 15
	70

TRANSCRIPT FROM THE DOCKET OF A JUSTICE OF THE PEACE TO CHARGE LANDS.

COST BILL.

PARTIES.

Judgment before *George Hamanatt* Esq.,
 a Justice of the Peace of *Mill Creek* Tp.,
 on the *1st* day of *March* A. D. 189*9*
 for the sum of \$ *26.40*
E. J. Evans
vs
John Ed E. A. Baughman

Transcript Filed, *March 4* 189*9*
 Lien on Land, 189

Justice Peace,	\$	2	00
Constables,		1	25
Witnesses,			
Increased Costs,			

RECEIVED MY FEES IN THIS CASE.

Costs, \$ 3.22 paid by Off.

March 19th Received \$ 30.00

\$ 26.40 Judgment & interest

\$ 3.22 cost paid by Plaintiff

29^{cts} Commission

J. McNeill

DATE OF WRIT.	STYLE OF WRIT.	TO WHOM DELIVERED.	Clerk.	Sheriff.	App'rs.	Printer.
<i>Mar 4 1899</i>	<i>Transcript</i>		<i>50</i>	<i>Paid by Off</i>		

Mar April 4th 1899, Received of J McNeill \$ 29.11 in full for above Judgment interest and costs before J. P.

E. J. Evans

EXECUTION AND LIEN DOCKET.

TRANSCRIPT FROM THE DOCKET OF A JUSTICE OF THE PEACE TO CHARGE LANDS.

COST BILL.

\$ Cts.

PARTIES.

J. H. Kinkade
vs
Alex Johnson

Judgment before *Le G. Monroe* Esq.,
a Justice of the Peace of *York* Tp.,
on the *3rd* day of *March* A. D. 189*9*
for the sum of \$ *87.82*
Plaintiff's Costs, \$ *2.25*
Defendant's Costs, \$
Plaintiff's Increase Costs before J. P., \$

Justice Peace, *150*
Constables, *75*
Witnesses,
Increased Costs,

RECEIVED MY FEES IN THIS CASE.

Transcript Filed, *March 6th* 189*9*
Lien on Land, 189

DATE OF WRIT. STYLE OF WRIT. TO WHOM DELIVERED. Clerk. Sheriff. App'rs. Printer.

Mar 6th 1899 *Returning and entering Decree* *to Paul*

Marysville 0 Feb 3 1900 Received of H V Spicer Thirty dollars
in full of above judgment & costs
J. H. Kinkade

Jack
Dan

Transcript
Lien on La

March 13th 1899

The Sta
Union
Comm
be fer
Shenig

\$1

EXECUTION AND LIEN DOCKET.

\$	Cts.
1	50
	75
ES IN THIS CASE.	

TRANSCRIPT FROM THE DOCKET OF A JUSTICE OF THE PEACE TO CHARGE LANDS.				COST BILL.		\$	Cts.
PARTIES.							
Jackson Wright vs Daniel Miller		Judgment before A. H. Kellefrath Esq., a Justice of the Peace of Paris Tp., on the 20 th day of February A. D. 1897 for the sum of \$ 31. ⁰⁰		Justice Peace, Kellefrath		1	64
		Plaintiff's Costs, \$		Constables, Newlove		1	30
		Defendant's Costs, \$		Witnesses,			
		Plaintiff's Increase Costs before J. P., \$		Increased Costs,			
Transcript Filed, March 13 th 1897				RECEIVED MY FEES IN THIS CASE.			
Lien on Land, 189							
DATE OF WRIT.	STYLE OF WRIT.	TO WHOM DELIVERED.	Clerk.	Sheriff.	App'rs.	Printer.	
March 13 th 1897	Entering and filing Transcript		50	Paid			
" " "	Execution return		65				

dollars

March 14th Execution returned and filed endorsed as follows - to-wit:

The State of Ohio ss } Sheriff's Return
 Union County }

Received this writ March 13th A. D. 1897, at 3.0' clock A. M. and pursuant to its Command, on March 14th 1897, after diligent search and inquiry there was no property to be found within my Bailiwick

March 14th 1897, this writ returned by order of Plaintiff Atty

Sheriff Fee & Service Return 50 Search 25 Mileage 16 Total \$ 91

J. Ed Robinson Sheriff

Received of Thomas Branam agent for Lizzie Glaze \$15.⁰⁰ in full of the above judgment & costs

November 18 1897 Jackson Wright -
 by A. H. Kellefrath atty

Nov. 18th 1897, Received of A. H. Kellefrath \$15.⁰⁰ in full for costs in this case

June 11th 1900 Recd 91 cts J. Ed Robinson Sheriff

EXECUTION AND LIEN DOCKET.

TRANSCRIPT FROM THE DOCKET OF A JUSTICE OF THE PEACE TO CHARGE LANDS.							COST BILL.		\$	Cts.
PARTIES. Judgment before <i>Chas. Price</i> Esq., Justice Peace, a Justice of the Peace of <i>Union</i> Tp., Constables, on the <i>24th</i> day of <i>Feb.</i> A. D. 1899, Witnesses, for the sum of \$ <i>93-25</i> Increased Costs, Plaintiff's Costs, <i>SEE Transcript</i> \$ <i>6-55</i> <i>49)</i> \$ Defendant's Costs, \$ Plaintiff's Increase Costs before J. P., \$							RECEIVED MY FEES IN THIS CASE.			
Transcript Filed,	<i>April 18th</i>	1899								
Lien on Land,		189								
DATE OF WRIT.	STYLE OF WRIT.	TO WHOM DELIVERED.	Clerk.	Sheriff.	App'rs.	Printer.				
<i>April 28th 1899.</i>	<i>from filing and entering transcripts</i>		<i>50</i>							

*May 1st 1900 Received of W. B. Fullington \$ 7.00 the costs in this case to date
 J. W. B. B. Clerk*

*May 9th 1900
 Received payment - in full of above
 judgment Pat Smith.*

*W. H.
 Jacob*

Transcript
 Lien on Land

*April 23. 1899
 April 8th 1900*

*the Sta
 Union
 to its
 in her
 Klize
 of sur
 On the
 and on
 rtim
 Mary.*

Union

Aug

EXECUTION AND LIEN DOCKET.

TRANSCRIPT FROM THE DOCKET OF A JUSTICE OF THE PEACE TO CHARGE LANDS.				COST BILL.		\$	Cts.
PARTIES.		Judgment before <i>M. W. Hies</i> Esq.,	Justice Peace,		\$	25-	
<i>Richwood Gazette Co</i>		a Justice of the Peace of <i>Clairborne</i> Tp.,	Constables,			90	
<i>vs</i>		on the <i>23rd</i> day of <i>December</i> A. D. 189 <i>8</i>	Witnesses,				
<i>M. D. Cheney</i>		for the sum of \$ <i>15.88</i>	Increased Costs,				
				RECEIVED MY FEES IN THIS CASE.			
Transcript Filed, <i>May 20th</i>	189 <i>7</i>	Defendant's Costs,					
Lien on Land,	189	Plaintiff's Increase Costs before J. P.,					
Plaintiff's Costs,							
DATE OF WRIT.	STYLE OF WRIT.	TO WHOM DELIVERED.	Clerk.	Sheriff.	App'rs.	Printer.	
<i>May 20th 1899</i>	<i>filing and entering transcript</i>		<i>50</i>				
<i>" 31 "</i>	<i>Execution issued</i>		<i>65</i>				
<i>June 9th 1900</i>	<i>Orders and Minutes of Probate Judge filed</i>		<i>3</i>				

June 9th 1899, Execution returned and filed. indexed as follows fo-wit:

*The State of Ohio }
Union County ss*

Sheriff's Return

Received this writ May 31st A. D. 1899, at 4. 0^o Clock P. M. and pursuant to its command I did on the 31st day of May, 1899, for the want of goods and chattles. I levied on the interests of M. D. Cheney in the following described Real Estate:

Part of Survey No 9898, Bounded and described as follows: - Beginning at a Stake, South west corner to lands formerly owned by Luke Leroy, in the Greenville Treaty line; Thence with said line S. 80^o 15' W. 139 poles to a Stake and Stone; Thence N. 10^o W. 75 poles to a Stake South west corner to lands formerly owned by Edwin M. Hunt; Thence N. 40^o 15' E. 139 poles with said Hunts south line, to a Stake the South east corner of said Edwin M. Hunts land, in the west line of said lands formerly owned by Luke Leroy; Thence with said line S. 10^o E. 75 poles to the Beginning, containing 65.2 Aeres More or less, being the same premises conveyed by C. S. Hamilton Administrator of the Estate of D. D. Welsh "Decd" to Absolam F. Cheney February, 1864.

*June 9th 1899, this writ returned by order of Plaintiff Attorney
Sheriff's Fees: Service & Return 50, Levy 25, Mileage 16, Total \$ 91
J. Ed. Robinson Sheriff.*

Notice June 30th 1900

During
H. C.
Transcript
Lien on Land
DATE OF V
May 20th 1899
Aug 10th 1903
Aug. 10 1904
Aug. 12
Re
dilig
office
Sheriff
Sept
De
Aug
Receiv
dilig
upon
Fee
August
Oct

EXECUTION AND LIEN DOCKET.

\$	Cts.
3	25
	90

TRANSCRIPT FROM THE DOCKET OF A JUSTICE OF THE PEACE TO CHARGE LANDS.				COST BILL.		\$	Cts.
PARTIES.							
Deering, Harvester les vs H. G. Smart				Judgment before <i>W M. Brown</i> Esq., Justice Peace, a Justice of the Peace of <i>Dover</i> Tp., Constables, on the <i>31st</i> day of <i>December</i> A. D. 189 <i>8</i> Witnesses, for the sum of \$ <i>67.20</i> Increased Costs,			<i>3 20</i>
Transcript Filed, <i>May 20th</i> 189 <i>9</i>				Plaintiff's Costs, \$ <i>3 20</i>		RECEIVED MY FEES IN THIS CASE.	
Lien on Land, 189				Defendant's Costs, \$		<i>March 21/1900 Receipt of Deering Harvester Co. \$3.20 cost of J.P. Court \$3.20 and filing of Transcript 50. 1898/9</i> <i>J. G. Small Clerk</i>	
Plaintiff's Increase Costs before J. P., \$						<i>March 24/1900 Receipt of Clerk J. G. Small \$3.20 the costs in J. P. Court W M Brown J P</i>	
DATE OF WRIT.	STYLE OF WRIT.	TO WHOM DELIVERED.	Clerk.	Sheriff.	App'rs.	Printer.	
<i>May 20th 1899</i>	<i>for filing and Entry</i>	<i>Deering</i>	<i>50</i>				
<i>Aug 10th 1903</i>	<i>Execution</i>	<i>Sheriff</i>	<i>1 00</i>	<i>60</i>			
<i>Aug. 10th 1908</i>	<i>Execution</i>	<i>Sheriff</i>	<i>1 00</i>	<i>60</i>			

Aug. 13th, 1903, Execution returned and filed, endorsed:-
 Received this writ Aug. 10th, A. D., 1903, at 10 o'clock P. M., and pursuant to its command after diligent search and careful inquiry for the want of goods or chattels, lands or tenements upon which to levy this writ returned Aug. 13th, 1903,
 Sheriff's Fees - 60cts,
 S. F. Burnham, Sheriff.

Sept. 5th, 1903, Recd of Plaintiff \$1.60 costs of above execution,
 Chas. Dehorwood, Clerk

Sept. 25th 1903. Recd. 60 cents
 S. F. Burnham

August, 11th 1908 Execution returned and filed endorsed
 Received this writ August 11th 1908, at 10 O'clock, A. M., and pursuant to its command, after diligent search and careful inquiry, no goods or chattels, lands or tenements found upon which to levy, therefore return this writ this 11th day of August, 1908, no money made.
 Fees, 60
 W. C. Bolenbaugh Sheriff.

August 18-08, Received of International Harvester Co. \$1.60, being costs of above judgment, Chas. Carrott, Clerk,

Oct. 2nd 1908 Received of Clerk. 69¢
 W. C. Bolenbaugh Sheriff.

at to its Command
 Trusts of M. D.
 Stake. South west
 ce with said line
 t corner to lands
 th line, to a stake
 s formerly owned
 ing 65.000 More
 te Estate of. D. D.
 Sheriff.

EXECUTION AND LIEN DOCKET.

TRANSCRIPT FROM THE DOCKET OF A JUSTICE OF THE PEACE TO CHARGE LANDS.				COST BILL.		\$	Cts.
PARTIES.		Judgment before <i>M. W. Hill</i> Esq.,	Justice Peace,	3	35		
<i>Leroy Bess</i>		a Justice of the Peace of <i>Clatsop</i> Tp.,	Constables,	1	40		
<i>918</i>		on the <i>27th</i> day of <i>February</i> A. D. 1897	Witnesses,				
<i>Mary A. Jones.</i>		for the sum of \$ <i>3.00</i>	Increased Costs,				
Transcript Filed, <i>June 13th</i> 1897		Plaintiff's Costs, \$ <i>4.75</i>	RECEIVED MY FEES IN THIS CASE.				
Lien on Land, 189		Defendant's Costs, \$					
		Plaintiff's Increase Costs before J. P., \$					
DATE OF WRIT.	STYLE OF WRIT.	TO WHOM DELIVERED.	Clerk.	Sheriff.	App'rs.	Printer.	DATE OF
<i>June 13th 1899</i>	<i>for filing and entering Transcript</i>	<i>50</i>	<i>July 6 1900</i>	<i>Beane</i>	<i>W. Hill</i>	<i>W. Hill</i>	<i>July 11 1899</i>
<i>Notice June 30 1900</i>							<i>Notice June</i>

Oct 10 1907 Paid the above judgment in full M. W. Hill

J.P. Hill

Malin

Transcript

Lien on La

DATE OF

July 11 1899

Notice June

EXECUTION AND LIEN DOCKET.

\$	Cts.
3	33-
1	40

TRANSCRIPT FROM THE DOCKET OF A JUSTICE OF THE PEACE TO CHARGE LANDS.

COST BILL.

PARTIES.
J.P. Schalip
 vs
Malin Mathers

Judgment before *A.H. Kolefrath* Esq.,
 a Justice of the Peace of *Paw* Tp.,
 on the *9th* day of *August* A. D. 189*9*
 for the sum of \$ *37.06*
 Plaintiff's Costs, \$ *2.40*
 Defendant's Costs, \$
 Plaintiff's Increase Costs before J. P., \$

Justice Peace,	1	70
Constables,		70
Witnesses,		
Increased Costs,		

Transcript Filed, *Aug 11th* 189*9*
 Lien on Land, 189

RECEIVED MY FEES IN THIS CASE.

DATE OF WRIT.	STYLE OF WRIT.	TO WHOM DELIVERED.	Clerk.	Sheriff.	App'rs.	Printer.
---------------	----------------	--------------------	--------	----------	---------	----------

Aug 11th 1899 for filing & entering transcript
Notice June 30th 1900

50 July 2nd 1900 Received by *James S. J. H. Bonnell* clerk

April, 19th, 1901, For value received I hereby release the above lien, and judgment. J.P. Schalip
April, 19th, 1901, Rec'd my costs in above case.
A.H. Kolefrath
Justice of the Peace

EXECUTION AND LIEN DOCKET.

TRANSCRIPT FROM THE DOCKET OF A JUSTICE OF THE PEACE TO CHARGE LANDS.

COST BILL.

\$ Cts.

PARTIES.

J. P. Schallig vs Christ Walters

Judgment before *A. H. Kellepath* Esq.,
 a Justice of the Peace of *Paris* Tp.,
 on the _____ day of _____ A. D. 189____
 for the sum of \$ *28³⁵*
 Plaintiff's Costs, \$ *3,15⁻*
 Defendant's Costs, \$ _____
 Plaintiff's Increase Costs before J. P., \$ _____

Justice Peace, 2 45-
 Constables, 70
 Witnesses,
 Increased Costs,

RECEIVED MY FEES IN THIS CASE.

Transcript Filed, *Aug 11th* 1899
 Lien on Land, 189

DATE OF WRIT. STYLE OF WRIT. TO WHOM DELIVERED. Clerk. Sheriff. App'rs. Printer.

*Aug 11th 1899 fee filing and entering transcripts
 June 31st 1899*

50 July 2nd 1900 Received payment 50^{cts} of McNeill Clerk

*Aug. 15th 1899
 apt 12, 1900
 " " "
 July 1st, " Jun*

*April, 19th 1901. For value received I hereby release the
 above lien and judgment. J. P. Schallig.*

*April 19 1901 Received my costs
 A. H. Kellepath
 Justice of the Peace*

*Apr. 14/
 Received
 14th day
 certified*

EXECUTION AND LIEN DOCKET.

\$	Cts.
2	45
	75

TRANSCRIPT FROM THE DOCKET OF A JUSTICE OF THE PEACE TO CHARGE LANDS.

COST BILL. \$ Cts.

PARTIES.

H. J. Spicer
vs
O. B. Walters

Judgment before *P. L. Cratty* Esq., Justice Peace,
a Justice of the Peace of *Blair County* Tp., Constables,
on the *14th* day of *August* A. D. 189*8* Witnesses,
for the sum of \$ *133.09* Increased Costs,
Plaintiff's Costs, \$ *8.05*
Defendant's Costs, \$
Plaintiff's Increase Costs before J. P., \$

Transcript Filed, *Aug. 15th* 189*8*
Lien on Land, 189

RECEIVED MY FEES IN THIS CASE.
Costs on Revivor,
C. C. Peukerwood - \$5.00
D. C. Bolebaugh - 3.18
\$ 8.18

DATE OF WRIT. STYLE OF WRIT. TO WHOM DELIVERED. Clerk. Sheriff. App'rs. Printer.

Aug. 15th 1898. for filing and entering Transcript
Apr. 12, 1905. motion filed.
" " " Order issued.
July 1st, " Judgment revived for \$181.96 at 6% from Apr. 12th, 1905, and costs.

Apr. 14/05. Conditional Order of Revivor returned and filed endorsed:-
Received this writ April, 12, 1905, at 3 o'clock A. M. and pursuant to its command, on the
14th day of April, 1905, I personally handed the within named O. B. Walters a true and
certified copy of this writ with all the endorsements thereon.
Fees: \$3.18
D. C. Bolebaugh, Sheriff.

W. B. Small Clerk

see the

see

EXECUTION AND LIEN DOCKET.

TRANSCRIPT FROM THE DOCKET OF A JUSTICE OF THE PEACE TO CHARGE LANDS.				COST BILL.		\$	Cts.
PARTIES.		Judgment before <i>W. M. Winget</i> Esq.,	Justice Peace,	3	85		
<i>H. V. Bratney & Co</i>		a Justice of the Peace of <i>Paris</i> Tp.,	Constables,		48		
<i>vs.</i>		on the <i>28th</i> day of <i>August</i> A. D. 1899	Witnesses,				
<i>Saml. S. Irwin</i>		for the sum of \$ <i>186.73</i>	Increased Costs,				
Transcript Filed, <i>Aug. 29th</i> 1899		Plaintiff's Costs, \$ <i>4.05</i>	RECEIVED MY FEES IN THIS CASE.				
Lien on Land, 189		Defendant's Costs, \$	<i>Costs by J.P. Paid by Plaintiff, as shown by Transcript</i>				
		Plaintiff's Increase Costs before J. P., \$					
DATE OF WRIT.	STYLE OF WRIT.	TO WHOM DELIVERED.	Clerk.	Sheriff.	App'rs.	Printer.	DATE OF WRIT.
<i>Aug 29th 1899,</i>	<i>filing and entering Transcript</i>					<i>50 Paid by Plaintiff</i>	<i>Aug 31st 1899</i>

Indian

S. S.

Transcript Filed

Lien on Land

DATE OF WRIT

Nov 1, 1899

In consideration of Twenty five dollars cash paid me by S. S. Irwin of Mansfield Ohio I hereby agree to receipt our judgment in pursuance in full against said S. S. Irwin on docket of Common Pleas Court of Ohio to this said judgment for one hundred eighty six & 73/100 dollars
H. V. Bratney & Co

"Mary Reed for \$ paid hereto"

M. S. the

EXECUTION AND LIEN DOCKET.

\$ Cts.		TRANSCRIPT FROM THE DOCKET OF A JUSTICE OF THE PEACE TO CHARGE LANDS.				COST BILL.		\$	Cts.
3	85	PARTIES.							
	78	Indianapolis Saddlery Company		Judgment before <i>A. H. Kolefrath</i> Esq., Justice Peace,				2	60
		vs		a Justice of the Peace of <i>Paris</i> Tp., Constables,					70
		<i>S. L. Irwin</i>		on the <i>31st</i> day of <i>August</i> A. D. 1899					
				for the sum of \$ <i>282 89</i>					
IN THIS CASE.				Plaintiff's Costs, \$		RECEIVED MY FEES IN THIS CASE.			
Paid by				Defendant's Costs, \$					
Shewn by				Plaintiff's Increase Costs before J. P., \$					
		Transcript Filed, <i>Aug 31st</i> 1899							
		Lien on Land, . . . 189							
		DATE OF WRIT.	STYLE OF WRIT.	TO WHOM DELIVERED.	Clerk.	Sheriff.	App'rs.	Printer.	
		<i>Aug 31st 1899</i>	<i>filing and entering transcript</i>		<i>50</i>				

"Marysville, Ohio, Nov. 28th, 1899.
 Recd of S. L. Irwin 4 notes, dated Nov. 5th, 1899, due 3, 6, 9 & 12 mos, after date and calling for \$35⁰⁰ each, @ 6% int. payable to the Indianapolis Saddlery Co. & signed by S. L. Irwin and Flora A. Irwin in full of judgt of said Co. As S. L. Irwin, Two other sets of notes heretofore executed to be returned,
 John M. Brodrick, Atty for, I. S. Co."

May, 26th, 1903, the above receipt was exhibited to me, accompanied by the four notes above described, which had been endorsed by the Indianapolis Saddlery Co. for collection, and which would appear to have been paid by the maker of the same.
 Chas. Sankorwood, Clerk

EXECUTION AND LIEN DOCKET.

TRANSCRIPT FROM THE DOCKET OF A JUSTICE OF THE PEACE TO CHARGE LANDS.				COST BILL.		\$	Cts.
PARTIES.		Judgment before <i>M. W. Hill</i> Esq., Justice Peace,				8	00
<i>Deering Harvester Co</i>		a Justice of the Peace of <i>Delaware</i> Tp., Constables,				8	70
<i>vs</i>		on the <i>30th</i> day of <i>August</i> A. D. 1899 Witnesses,					
<i>E. H. Stultz</i>		for the sum of \$ <i>54.95</i>					
Transcript Filed, <i>September 1st</i> 1899		Plaintiff's Costs, \$ <i>6.70</i>					
Lien on Land, 189		Defendant's Costs, \$					
		Plaintiff's Increase Costs before J. P., \$					
DATE OF WRIT.	STYLE OF WRIT.	TO WHOM DELIVERED.	Clerk.	Sheriff.	App'rs.	Printer.	
<i>Sept 1st 1899</i>	<i>filing and entering Transcript</i>		<i>50</i>				
<i>" 13th "</i>	<i>Execution Delaware Co. Sheriff</i>		<i>65</i>				
<i>" 29 "</i>	<i>Return on Execution</i>						

RECEIVED MY FEES IN THIS CASE.

Mitrop
Richard
in Mt.
H. De
Reber
Transcript
Lien on Land

Sept 19th 1899
The

Sept 19th 1899, Execution returned and filed endorsed as follows. Co-writ,

The State of Ohio ss } Sheriff's Return
Delaware County

Received this writ September 13th A.D. 1899, at 1:30 O'clock P.M. and pursuant to its command, at 8 O'clock A.M. on the 14th day of September, A.D. 1899, I levied this writ upon One Deering Pony Binder and bundle carrier, One Jocal Deering Mower and for the want of sufficient goods or chattles upon which to levy this writ, I therefore levied this writ upon the following described Real Estate to wit: Situated in the Township of Thompson, County of Delaware, and State of Ohio, and known as Division "C" in subdivision of the Estate of James Stultz, deceased. Said Estate being part of Lot No. 8, Joseph Paget's Survey No. 6138 Virginia Military Lands, and conveyed by deed to said James Stultz, deceased by Hamilton M. Donald and wife, Recorded May 6th 1865, Vol. 52, Page 274 Records of Delaware County, bounded and described as follows: Commencing at a stake in North line of said Lot No. 8 at North East Corner of land by this division allotted to Lucy Smart, thence N. 88° 2' E. along North line of said Lot No. 8, 35° 28' poles to stone on post at North East Corner of said Lot, No. 8; thence S. 42° 38' W. along East line of said Lot No. 8, 151° 22' poles to center of Grand Road, and passing over a stone on North line of said Road 30 links from corner in center of Road; thence N. 88° 28' W. along center of said Grand Road 35° 20' poles to an iron pin, N. 42° 38' E. 146° 22' poles to place of beginning, and containing 32.75 Acres.

For more particular description see plat survey and subdivision so made and submitted by Abel Houston, dated January 14th 1898. Levied upon as the property of E. H. Stultz

This writ returned this 18th day of September A.D. 1899, By order of Plaintiff Attorney

Sheriff's Fee: Service & Return 55th Levy 25th Mileage 1st Return Additional 30 docketing 10 Postage 04 Total \$ 3.16

Jacob M. Schaffner Sheriff

Sept 19th 1899 The costs are paid in full to this date see receipt on back docket on 2-Page 5927

OFFICE OF—
CLERK OF COURTS.

Deering Harvester Co Marysville, Ohio, *Nov 10th* 1899

vs.

E. H. Stultz Doc. Lien 3, Page 5981

Received of Clerk of Court of Common Pleas, of Union County, Ohio, *Thru and 1/10* Dollars being *My fees* in the above entitled cause.

Jacob M. Schaffner
Sheriff of Delaware County, Ohio.

\$3.16

EXECUTION AND LIEN DOCKET.

\$	Cts.
3	00
3	70

IN THIS CASE.

TRANSCRIPT FROM THE DOCKET OF A JUSTICE OF THE PEACE TO CHARGE LANDS.						COST BILL.		\$	Cts.	
PARTIES. Wilcraft, Dickinson and Richardson, A. Banking firm in Mt. Victory, Ohio. VS H. Le and C. M. Green W. Wellwood Rebecca Dilla.						Judgment before <i>D. E. Thornton</i> Esq., a Justice of the Peace of <i>Washington</i> Tp., on the <i>11th</i> day of <i>September</i> A. D. 189 <i>9</i> <i>W. Wellwood</i> for the sum of \$ <i>18.48</i>		Justice Peace,	4	00
Transcript Filed, <i>Sept 19th</i> 189 <i>9</i> Lien on Land, 189						Plaintiff's Costs, \$ Defendant's Costs, \$ Plaintiff's Increase Costs before J. P., \$		Constables,	1	40
DATE OF WRIT. STYLE OF WRIT. TO WHOM DELIVERED. Clerk. Sheriff. App'rs. Printer.						Increased Costs,				
<i>Sept 19th 1899 for Entry and filing Transcript</i>						RECEIVED MY FEES IN THIS CASE.				
<i>The above transcript is an Appeal case No 77th</i>										

and pursuant
 levied this
 of Moore and
 therefore levied
 Township of
 "C" in sub-
 No. 8, Joseph
 Paid James
 Vol. 52, Page
 being at a stake
 allotted to
 Stone on foot
 road beat No. 8,
 Said Road
 Paid Road Road
 containing
 made and
 by of C. H. Stults
 City Attorney
 docketing 10
 2-

EXECUTION AND LIEN DOCKET.

TRANSCRIPT FROM THE DOCKET OF A JUSTICE OF THE PEACE TO CHARGE LANDS.

COST BILL.

\$ Cts.

PARTIES.

Whitcraft, Dickinson & Richardson
a. Banking firm in Mt. Victory Ohio.
vs

S. L. & M. Green, W. Wellwood
G. F. Monigan

Transcript filed, *Sept 19th* 1899
 Lien on Land, 1899

Judgment before *D. E. Houston* Esq.,
 a Justice of the Peace of *Washington* Tp.,
 on the *11th* day of *Sept* A. D. 1899
 for the sum of \$ *62.50*
 Plaintiff's Costs, \$ *11.40*
Wet fee \$ *8.00*
 Defendant's Costs, \$
 Plaintiff's Increase Costs before J. P., \$

Justice Peace,	5	25
Constables,	5	50
Witnesses,		
Increased Costs,		

RECEIVED MY FEES IN THIS CASE.

DATE OF WRIT.	STYLE OF WRIT.	TO WHOM DELIVERED.	Clerk.	Sheriff.	App'rs.	Printer.
---------------	----------------	--------------------	--------	----------	---------	----------

Sept 19 Entry and filing Transcript

50

This Transcript is an Appeal case No 7273

Smith
Mrs S

Transcript Fi
Lien on Land

Oct 29th 1899.

EXECUTION AND LIEN DOCKET.

\$	Cts.
5	25
5	50

TRANSCRIPT FROM THE DOCKET OF A JUSTICE OF THE PEACE TO CHARGE LANDS.				COST BILL.		\$	Cts.
PARTIES.							
<i>Snider, Brothers</i>		Judgment before <i>W. M. Winget</i> Esq., Justice Peace,					
<i>vs</i>		a Justice of the Peace of <i>Paris</i> Tp., Constables,					
<i>Mrs Solomon James</i>		on the <i>5th</i> day of <i>October</i> A. D. 189 <i>9</i> Witnesses,					
		for the sum of	\$ <i>19.65</i>	Increased Costs,			
		Plaintiff's Costs,	\$ <i>4.40</i>				
			\$				
Transcript Filed,	<i>Oct 27</i>	189 <i>9</i>	Defendant's Costs,	\$			
Lien on Land,		189	Plaintiff's Increase Costs before J. P.,	\$			
DATE OF WRIT.				RECEIVED MY FEES IN THIS CASE.			
STYLE OF WRIT.				<i>Receipt for costs in full on Transcripts signed by W. M. Winget J. P.</i>			
TO WHOM DELIVERED.							
<i>Oct 27th 1899. filing and entering transcripts</i>				Clerk.	Sheriff.	App'rs.	Printer.
				<i>50 Paid by Plaintiff</i>			

*Nov 7 1899 Recd Payment in full on above judgment
& costs Snider Bros*

EXECUTION AND LIEN DOCKET.

TRANSCRIPT FROM THE DOCKET OF A JUSTICE OF THE PEACE TO CHARGE LANDS.

COST BILL.

\$ Cts.

PARTIES.

Jacob Schuch
Leri Kidder

Judgment before *J. A. Kimmitt* Esq., Justice Peace,
a Justice of the Peace of *Union* Tp., Constables,
on the *2nd* day of *Oct*, A. D. 1899 Witnesses,
for the sum of \$ *6.50* Increased Costs,
Plaintiff's Costs, \$ *4.00*
Defendant's Costs, \$
Plaintiff's Increase Costs before J. P., \$

2 45
1 50

RECEIVED MY FEES IN THIS CASE.

Transcript Filed, *Oct 28* 1899
Lien on Land, 1899

DATE OF WRIT. STYLE OF WRIT. TO WHOM DELIVERED. Clerk. Sheriff. App'rs. Printer.

Oct 28 1899 Execution Sheriff 65
" " " Entering & filing Transcript 50
June 27 1900 Execution return Sheriff Champaign Co 65

Oct 28 Received \$6.00 to secure costs - J. M. Hornell Clerk

Nov 16th 1899, Execution returned and filed endorsed as follows to-wit:

The State of Ohio } Sheriff's Return
*Champaign County }
Received this writ Oct 30th A.D. 1899, at 8.00 clock A.M. and pursuant to its command I could find no goods nor chattels, lands or tenements whatsoever to levy, and this writ returned. No part of which is satisfied
Sheriff's Fees: Service & Return 25 Mileage 25 Return additional 25 Recording 25 Underlying 10
Postage 02. Total \$3.75
S. W. Wean Sheriff
of Champaign County,
By R. B. Ewart Deputy*

OFFICE OF
CLERK OF COURTS.
Jacob Schuch } *Marysville, Ohio, Jan 18th 1900*
vs. *Leri Kidder* } *189*
Doc. *Serial 2* Page *5985*
Received of Clerk of Court of Common Pleas, of Union
County, Ohio, *Three and 75/100* Dollars
being *My Fees*
in the above entitled cause.
L. M. Wean
Sheriff of *Champaign* County, Ohio.
\$ *3 75/100*

John
William

Transcript Fil
Lien on Land

Nov 22nd 1899

May

EXECUTION AND LIEN DOCKET.

\$		Cts.		TRANSCRIPT FROM THE DOCKET OF A JUSTICE OF THE PEACE TO CHARGE LANDS.				COST BILL.		\$		Cts.	
2	45			PARTIES.									
1	55			<p>John Braun vs William Coleman</p>	<p>Judgment before <i>A. H. Kofeath</i> Esq., a Justice of the Peace of <i>Pari's</i> Tp., on the <i>21st</i> day of <i>February</i> A. D. 1899 for the sum of \$ <i>88.11</i> Plaintiff's Costs, \$ Defendant's Costs, \$ Plaintiff's Increase Costs before J. P., \$</p>	<p>Justice Peace, 3 91 Constables, 2 88 Witnesses, 1 40 Increased Costs,</p>							
IN THIS CASE.				<p>Transcript Filed, <i>Nov 22nd</i> 1899</p> <p>Lien on Land, 189</p>	<p>RECEIVED MY FEES IN THIS CASE.</p> <p><i>Costs of Justice & Constable paid by Plaintiff John Braun See Transcript</i></p>								
DATE OF WRIT.		STYLE OF WRIT.		TO WHOM DELIVERED.		Clerk.	Sheriff.	App'rs.	Printer.				
<i>Nov 22nd, 1899.</i>		<i>felony and Estem Transcript</i>						<i>80 Paid by Plaintiff</i>					

*May 19th, 1902, Rec'd the above judgment and costs in full,
Justice Brown*

*and pursuant
to resolution
25 Underling 10
Sheriff
...*

EXECUTION AND LIEN DOCKET.

TRANSCRIPT FROM THE DOCKET OF A JUSTICE OF THE PEACE TO CHARGE LANDS.

COST BILL.

\$ Cts.

PARTIES.

Richwood Deposit Bank
vs
W.W. Moore

Judgment before *P. P. Kealty* Esq., Justice Peace,
a Justice of the Peace of *Delaware* Tp.,
on the *2nd* day of *January* A. D. *1900*
for the sum of \$ *46.70*
Plaintiff's Costs, *87⁵* \$ *3.80*
Defendant's Costs, \$
Plaintiff's Increase Costs before J. P., \$

Justice Peace,
Constables,
Witnesses,
Increased Costs,

RECEIVED MY FEES IN THIS CASE.

all costs on transcript paid by Plaintiff \$3.80 see transcript

Transcript Filed, *Jan. 4th* 189*1900*
Lien on Land, 189

DATE OF WRIT.	STYLE OF WRIT.	TO WHOM DELIVERED.	Clerk.	Sheriff.	App'rs.	Printer.
---------------	----------------	--------------------	--------	----------	---------	----------

Jan 4th 1900. for filing and entering transcript
Mar. 1st 1900 Execution issued

50
65

H. A.

W.W. Moore

Transcript Filed

Lien on Land,

DATE OF WRIT

1900
Dec. 18 Transcript

March 1st 1900. Execution Returned and filed. Endorsed as follows. Post-ent.

*The State of Ohio }
Main County 88 }*

Sheriff's Return

Received this writ March 1st A. D. 1900. at 4.0 clock P.M. and pursuant to its command on March 1st 1900. for the want of goods and chattels I levied on the undivided 1/4 interest in the following described premises, as the property of W.W. Moore, in Main County, Ohio, in the State of Ohio, in Virginia's Military Survey, No 220 and being the whole of Lot No. Thirteen (13) containing 100 ¹²⁸/₁₆₀ acres, and North East part of Lot No. Twelve (12), containing 24 ⁵³/₁₀₀ acres, and North East corner of Lot No. Seven containing 87 ²⁵/₁₀₀ perches. North East corner of Lot No Eight (8), containing 89 ⁴³/₁₀₀ perches of land, making a total of 125. acres and 118 ¹⁵/₁₀₀ perches of land, agreeably to a survey of said land tract of land, made by James Eaton in June A. D. 1867, the whole tract bounded and described as follows: - Beginning at a post by three bushes & dogwood, at the N.E. corner of said survey, & of lots No. 13, in the old Greenville boundary line; thence S. 79 1/2° W. along said boundary line 117 poles & 15 links to a post by an Elm and Black Ash; thence S. 17° E. 15 1/4 poles to a post by bush, at a point S. 17° E. 16 links from a post at the corner of lots Nos 12 & 13; thence S. 89 1/2° E. parallel with the South line of lot No. 13, 123 & 8 1/4 links to post by a bush and Bass Wood, at a point S. 17° E. 16 links from a post at the S.E. corner of said lot No 13, in the East line of said survey; thence N. 17° W. along said East line of survey, 187 poles 3 1/2 links to the place of beginning. For a more particular description of course reference is hereby made to recorded plat of said survey, made by said John Eaton, March 1st 1900 this writ returned by order of Plaintiff's Attorney. Sheriff's Fees: Service & Return; 50. Levy, 50. Mileage, 16. Total, \$ 116

J. Ed Robinson Sheriff

Noted sent June 19th 1900

June 18, 1900. Received from W.W. Moore \$53.80 in full of this judgment interest and costs.
Richwood Deposit Bank.
By its Atty. J. F. Miller

June 21st 1900, Received of J. F. Miller, \$23 the fees of Sheriff and Clerk, in this case
J. M. Ormell Clerk

Dec 27th 1900 Recd my fees of \$1.00 J Ed Robinson

EXECUTION AND LIEN DOCKET.

\$	Cts.

TRANSCRIPT FROM THE DOCKET OF A JUSTICE OF THE PEACE TO CHARGE LANDS.	
PARTIES.	
H. A. Moore vs W. W. Moore	Judgment before <i>M. W. Hill</i> Esq., a Justice of the Peace of <i>Lehigh</i> Tp., on the <i>9th</i> day of <i>January</i> A. D. <i>1900</i> for the sum of \$ <i>89.95</i> Plaintiff's Costs, \$ <i>4.20</i> Defendant's Costs, \$ Plaintiff's Increase Costs before J. P., \$
Transcript Filed, <i>Jan 18</i> 189 <i>9</i> / <i>1900</i> Lien on Land, 189	

COST BILL.	\$	Cts.
Justice Peace,		
Constables,		
Witnesses,		
Increased Costs,		

THIS CASE.
 1900
 1899
 189

RECEIVED MY FEES IN THIS CASE.

DATE OF WRIT.	STYLE OF WRIT.	TO WHOM DELIVERED.	Clerk.	Sheriff.	App'rs.	Printer.
<i>Jan 18</i>	<i>Transcript entered and filed</i>		<i>51</i>	<i>Paed</i>		

ent to its command
 ent in the following
 is, in Reg. No.
 28 Acco. and
 20.
 Training 87
 Total of 125.
 by James
 ining at a post
 Leamville
 1 am Elm and
 a post at the
 icks to post
 said beat No 13.
 20 5 1/2 miles to
 by made to
 turned by
 8/14
 Sheriff

of this
 Bank.
 Millar

is this case
 all clear

EXECUTION AND LIEN DOCKET.

TRANSCRIPT FROM THE DOCKET OF A JUSTICE OF THE PEACE TO CHARGE LANDS.

COST BILL.

\$ Cts.

PARTIES.

O.M. Scott & Bro
vs
E.E. Shirk

Judgment before *A.C. Knorr* Esq.,
a Justice of the Peace of *Liberty* Tp.,
on the *22* day of *Sept* A. D. 189*9*
for the sum of \$ *31.86*
Plaintiff's Costs, \$ *7.52*
Defendant's Costs, \$
Plaintiff's Increase Costs before J. P., \$

Justice Peace, *Paid Co. Treas.* 2 50
Constables, *Paid Co. Treas.* 1 30
Witnesses,
Increased Costs,

RECEIVED MY FEES IN THIS CASE.

Transcript Filed, *Jan 31st 1900*
Lien on Land, 189

DATE OF WRIT. STYLE OF WRIT. TO WHOM DELIVERED. Clerk. Sheriff. App'rs. Printer.

Jan 31st 1900 *for Filing and entering Transcript* 50
" " Execution issued 65
ad interim on return 32

S.M. R...
Estate
H.W. ...
Leaf
Transcript Filed
Lien on Land,

Feb. 24 1900

Feb. 6th 1900, Execution returned and filed indorsed as follows to-wit,

The State of Ohio
Union County 83

Sheriff's Return

Received this writ February 1st 1900, at 8 o'clock A.M. and pursuant to its command, for the want of goods and chattles I levied on the interests of E.E. Shirk in the following described real estate: Situated in the State of Ohio, County of Union, and being in part of Survey No 5729, in the name of Robert Means of one thousand acres, and beginning at a stone in the north line of a lot of land sold to John Johnson by Baldwin Johnson: thence N. 8 3/4° W. 111 7/10 poles more or less to the center of a Township Road & stone place for corner: thence with said Road N. 81° E. 86 2/10 poles to a stone: thence S. 8 3/4° E. 111 7/10 poles more or less to stone, corner of said land, sold by Baldwin Johnson to John Johnson: thence S. 81° W. 86 2/10 to the place of beginning containing sixty acres of land.

Also the foregoing real estate situated in the County of Union, in the State of Ohio, and in the Virginia Military District part of Survey No 5729, and bounded and described as follows to-wit,

Beginning at a stone in the north line of Baldwin Johnson's land, and South East corner to Abraham Deant's land, thence with said Deant's line N. 2 3/4° W. 45 6/10 poles to a stone South West corner, to John Shirk's land: thence with said John Shirk line N. 81° E. 79 poles to a stone, South East corner to said John Shirk's land: thence with the East line of said land N. 8 3/4° W. 111 7/10 poles to a stone in the north line of said Survey No. 5729: thence N. 81° E. 1 pole to a stone: thence with the west line of lands of John Furner and John Johnson S. 8 3/8° E. 157 4/10 poles to a stone at the North East corner of Baldwin Johnson's land, thence with the north line of said land S. 81° W. 80 poles to the beginning containing 23. acres and 128 poles more or less. This levy made Feb. 3rd 1900, and this writ returned by order of Plaintiff: Sheriff's Fees: Service & Return 50 Levy 50, Mileage 16. Total \$ 116

J. Ed Robinson Sheriff

Notice Sept June 19 1900

Dec 3rd 1900 Received my fee as Clerk \$ 141 J.H. Osnell

June 17th 1900 Recd my fees as Sheriff J Ed Robinson Ex Sheriff

July 3rd, 1901, Recd the amount of the above claim in full.

Chas. Fuhrwood

July 3rd, 1901, Recd bal. in full of costs in above case.

Chas. Fuhrwood, Clerk

July 5th 1901 Received my fee \$ 72 J.H. Osnell

EXECUTION AND LIEN DOCKET.

\$	Cts.
0. Dec. 2	50
	72
0. Dec. 1	30

THIS CASE.

TRANSCRIPT FROM THE DOCKET OF A JUSTICE OF THE PEACE TO CHARGE LANDS.						COST BILL.		\$	Cts.	
PARTIES.										
<i>S. M. Richardson Administrator</i> <i>Estate Wm M Smith</i> <i>vs</i> <i>H. W. Bayley</i> <i>Leafe M. McHenry</i>						Judgment before <i>J. C. Hartshorn</i> Esq., a Justice of the Peace of <i>Liberty</i> Tp., on the <i>23rd</i> day of <i>Feb</i> A. D. <i>1900</i>		Justice Peace,	1	40
Transcript Filed, <i>Feb 24th</i> <i>1900</i> Lien on Land, 189						for the sum of \$ <i>71.20</i> Plaintiff's Costs, <i>7%</i> \$ <i>8.05</i> Defendant's Costs, \$ Plaintiff's Increase Costs before J. P., \$		Constables,	1	45
								Witnesses,		
								Increased Costs,		
								RECEIVED MY FEES IN THIS CASE.		
DATE OF WRIT.	STYLE OF WRIT.	TO WHOM DELIVERED.	Clerk.	Sheriff.	App'rs.	Printer.				
<i>Feb. 24 1900</i>	<i>Entering and filing Transcript</i>		<i>50.</i>							

arrant to its
 k in the following
 part of survey
 the North line
 to the center of
 Stone: thence
 to John Johnson;

Ohio, and in
 follows viz.
 me to Abraham
 to John Shicks
 said John Shicks
 line of said
 is of John Turner
 own Johnsons
 containing
 turned by order
 Sheriff

leave no 26
 Page 52 line needed.

S. M. Richardson } Judgment before *J. C. Hartshorn J. P.*
Administrator of the Estate } *Liberty Township, Union County, Ohio.*
of Wm. M. Smith deceased } for \$ *71.20* and costs \$ *8.05*
H. W. Bayley & } *Feb 23rd 1900.*
Leafe McHenry

J. P. Binkley, a Justice of the Peace in and for
said Township, and County, do hereby certify
that said judgment and costs were duly paid, and
that said renders were duly satisfied, and that
the money due the plaintiff was paid to their
attorney H. W. Merdant, and duly receipted for
by him, and that I succeeded the said Justice
J. C. Hartshorn in the month of April 1900

James P. Binkley J. P.

leave no 5990 clerk's office

riff
ll.

EXECUTION AND LIEN DOCKET.

TRANSCRIPT FROM THE DOCKET OF A JUSTICE OF THE PEACE TO CHARGE LANDS.

COST BILL.

\$ Cts.

PARTIES.

L. M. Sugman
vs
Mrs M. E. Snyder

Judgment before *W. M. Winget* Esq.,
a Justice of the Peace of *Pais* Tp.,
on the *23rd* day of *February* ¹⁹⁰⁰ A. D. ~~1899~~
for the sum of \$ *38.18*
Plaintiff's Costs, \$ *5.70*
Defendant's Costs, \$
Plaintiff's Increase Costs before J. P., \$

Justice Peace, 3 00
Constables, 20
Witnesses,
Increased Costs,

RECEIVED MY FEES IN THIS CASE.

*Received of Plaintiff the Costs of
this Case Signed
W. M. Winget J. P.*

Transcript Filed, *February 27th* ¹⁹⁰⁰
Lien on Land, 189

DATE OF WRIT. STYLE OF WRIT. TO WHOM DELIVERED. Clerk. Sheriff. App'rs. Printer.

Feb 27th 1900. for filing and entering transcript
1904 August 4 Execution Sheriff
50 Paid by Plaintiff
1 00 60

*Aug. 4th, 1904. Recd of Plff
\$1.60 costs of Execution.
C. E. Peckhorwood*

August 4th, 1904, Execution returned and filed endorsed:-

Received this writ Aug. 4th, A. D. 1904, at 9 o'clock A. M. and pursuant to its command after diligent search and careful inquiry for the want of goods or chattels upon which to levy at 10 o'clock A. M. Aug. 4th, 1904, I levied upon the interest of Mrs. M. E. Snyder in the following described real estate, as the property of Mrs. M. E. Snyder, Situated in the County of Union, and State of Ohio, and Village of Marysville, bounded and described as follows:- Being the East half of the West half of Sub lots Nos. One Hundred and Eighty Eight (188) and One Hundred and Eighty-nine (189) Tract 60 etc.

S. F. Burckham, Sheriff.

*Oct. 14/04. Recd. 60 cents
S. F. Burckham,*

April, 20th, 1905, Recd of defendant the above judgment with interests and costs,

L. M. Sugman

B. S.
A. L.
Mrs. Ma

Transcript Filed
Lien on Land,

May 2nd 1900

J. J.
J.

EXECUTION AND LIEN DOCKET.

\$	Cts.
3	00
	20

TRANSCRIPT FROM THE DOCKET OF A JUSTICE OF THE PEACE TO CHARGE LANDS.

COST BILL.

\$ Cts.

PARTIES.

B. E. Baker - M. D.
vs
A. L. Walden and
Mrs. Mary E. Walden

Judgment before *J. A. Kennington* Esq.,
 a Justice of the Peace of *Union* Tp.,
 on the *11* day of *May*, 1900 A. D. 1897
 for the sum of \$ *28.00*
 Plaintiff's Costs, \$ *1.70*
 Defendant's Costs, \$
 Plaintiff's Increase Costs before J. P., \$

Justice Peace,
 Constables,
 Witnesses,
 Increased Costs,

RECEIVED MY FEES IN THIS CASE.

all costs paid by B. E. Baker
See Transcript

Transcript Filed, *May 7th* 1900 1897
 Lien on Land, 189

DATE OF WRIT. STYLE OF WRIT. TO WHOM DELIVERED. Clerk. Sheriff. App'rs. Printer.

May 7th 1900 for Filing and entering Transcript *50 Paid*

July 26th, 1901, Rec'd the amount in full of the above claim and costs.
Charles Puharwood, Clerk

July 26th, 1901, Rec'd of Charles Puharwood Clerk the amount in full of my claim in the above case.
B. E. Baker M.D.

THIS CASE.
 Sheriff the Costs of
 Writ of J. P.
 Rec'd of Plff
 Execution.
 C. Puharwood
 its command
 which to levy
 in the fol-
 bounded and
 Sheriff.

gment

EXECUTION AND LIEN DOCKET.

TRANSCRIPT FROM THE DOCKET OF A JUSTICE OF THE PEACE TO CHARGE LANDS.

COST BILL.

\$ Cts.

PARTIES.

John A. Kenington
vs
Riley James

Judgment before *Chas. G. Menrie* Esq., Justice Peace,
a Justice of the Peace of *Union* Tp., Constables,
on the *12th* day of *June 1900* A. D. ~~1899~~ Witnesses,
for the sum of *\$ 24²⁰* Increased Costs,
Plaintiff's Costs, *\$ 4.85*
Defendant's Costs, \$
Plaintiff's Increase Costs before J. P., \$

Justice Peace,	3	15
Constables,	1	70
Witnesses,		
Increased Costs,		

RECEIVED MY FEES IN THIS CASE.

Costs paid by plaintiff

Transcript Filed, *June 15th 1900* 189
Lien on Land, 189

John A. Menrie

Transcript Filed
Lien on Land,

DATE OF WRIT.	STYLE OF WRIT.	TO WHOM DELIVERED.	Clerk.	Sheriff.	App'rs.	Printer.
---------------	----------------	--------------------	--------	----------	---------	----------

<i>June 15th 1900</i>	<i>Transcript filed</i>			<i>50</i>	<i>Paid by Plaintiff</i>	
<i>" 18th 1905</i>	<i>Execution</i>	<i>Sheriff</i>	<i>100</i>	<i>60</i>	<i>Paid by Plaintiff.</i>	
<i>" 1st 1910</i>	<i>Execution</i>	<i>Sheriff</i>	<i>100</i>	<i>60</i>	<i>Paid by Plaintiff.</i>	

June 15th 1900

June 3rd, 1905, Execution returned and filed endorsed:-
Received this writ June 2nd, A. D. 1905, at 3 o'clock P. M. and pursuant to its command at 4 o'clock June 2nd, 1905, for the want of goods or chattels I levied upon the following described real estate situated in the County of Union and State of Ohio and in the Township of Union, and bounded and described as follows:- Beginning at the North East corner of land owned by John Gabriel; thence N. 37° E. with the State Road leading from Milford Center to Marysville 11 poles to a stake; thence N. 56° W. 12 1/2 poles to the East line of C. C. C. & D. R. R. to a stake; thence S. 16 poles with the line of said road, to a stake in the line of said Gabriel's land; thence S. 50° E. 11 1/2 poles to the beginning, containing, one acre and thirty-two poles.

D. C. Bolenbaugh, Sheriff.

*June 3rd, 1905, Rec'd my fees of 60 cts.
D. C. Bolenbaugh Sheriff*

June 1st 1910, Execution returned and filed endorsed,
Received this writ June 1st 1910, at 8 o'clock A. M. and pursuant to its command, on June 1st 1910, at 10 o'clock A. M. for the want of goods and chattels, I levied upon the following described real estate as the property of the within named Riley James, situated in the County of Union, State of Ohio and Township of Union, and bounded and described as follows; Beginning at the Northeast corner of land owned by John Gabriel; thence N. 37° E. with the State road leading from Milford center to Marysville 11 poles to a stake; thence N. 56° W. 12 1/2 poles to the E. line of the C. C. C. & D. R. R. to a stake; thence S. 16 poles with the line of said road to a stake in the line of said Gabriel's land; thence S. 50° E. 11 1/2 poles to the beginning, containing one acre and thirty two poles. By order of Plaintiff this writ is returned this 1st day of June, 1910, No. Money. Made.
Ed Price, Sheriff.
By D. C. Bolenbaugh, Sheriff.

*July 1st 1910 Rec'd my fees of 60
Ed Price Sheriff by D.C.B.*

Oct. 12, 1912 - Rec'd of Riley James Eighteen + 05/100 Dollars, Judgment interest and costs in this action.

John C. Hartshorn, Clerk.

EXECUTION AND LIEN DOCKET.

\$	Cts.
3	15
1	70

TRANSCRIPT FROM THE DOCKET OF A JUSTICE OF THE PEACE TO CHARGE LANDS.

COST BILL.

\$ Cts.

PARTIES.

Jno A. Kemmington
vs
Wm H. Wood

Judgment before *Udo Menor* Esq.,
a Justice of the Peace of *Amun* Tp.,
on the *12* day of *June* A. D. 189
for the sum of \$ *15.00*
Plaintiff's Costs, \$
Defendant's Costs, \$
Plaintiff's Increase Costs before J. P., \$

Justice Peace, 3 15
Constables, 1 70
Witnesses,
Increased Costs,

Transcript Filed, *June 15th 1900* 189
Lien on Land, 189

RECEIVED MY FEES IN THIS CASE.

THIS CASE.
by plaintiff

DATE OF WRIT.	STYLE OF WRIT.	TO WHOM DELIVERED.	Clerk.	Sheriff.	App'rs.	Printer.
---------------	----------------	--------------------	--------	----------	---------	----------

June 15th 1900

Transcript Filed

50 Paid by Plaintiff

command following Township of ... of land ... Center ... of C.C.C. ... in the ... one

command, on following ... in the ... described Gabriel ... reville // R. to a stake ... said Gabriel's ... and thirty two poles ... Made. ... Sheriff,

Judgment Clerk,

CLERK OF COURTS.

Marysville, Ohio, Nov. 30 1901

Graham Bros,

vs.

W. D. Swank et al,

No. 5995

Ex. Doc. 13 Page 5995

Received of Clerk of Court of Common Pleas, of Union County, Ohio, \$65.100 Dollars

being my fees in the above entitled cause.

D. Hefling Sheriff Tuscarawas County, Ohio.

IN DOCKET.

DS.	COST BILL.	\$	Cts.
Pray Esq.,	Justice Peace,	1	50
Tr.,	Constables,	8	15
A. D. 1897	Witnesses,		
	Increased Costs,		
	RECEIVED MY FEES IN THIS CASE.		
	June, 16 th 1900. a deposit of \$5.00 for costs, by Plaintiff J. W. Roswell Clerk		

Leama
A. R. Bigler
Partners
A. R. Bigler

Transcript File
Lien on Land,

Transcript Filed, June 16th 1897/1900 Defendant's Costs,
Lien on Land, 189 Plaintiff's Increase Costs before J. P.,

DATE OF WRIT.	STYLE OF WRIT.	TO WHOM DELIVERED.	Clerk.	Sheriff.	App'rs.	Printer.	DATE OF WRIT
June 16 th 1900	Transcript filed		50	Paid by Plaintiff			June 26 th 1900
June 18	Execution issued	Sheriff Tuscarawas Court	65	Paid			Nov. 16 th 1900
" "	"	"	45	Paid			
Aug 7	Vaudi	"	65	Paid			

Aug. 2, 1900 Execution returned and filed endorsed as follows:-
The State of Ohio }
Union Co. 33. } Sheriff's Return.

Received this writ June 22nd A. D. 1900, at one o'clock P.M. and pursuant to its commands on June 23rd 1900 for the want of goods and chattels, I levied upon the following described real estate property of Clarissa Swank: Situate in the County of Union in the State of Ohio in the township of Allen in Survey No. 16th bounded and described as follows viz. Beginning at a stone in the Bellefontaine and Marysville pike corner to Roy Robinson's land, thence with said pike N. 83 1/2 W. 90 1/2 rods to a stone corner to Roy Thompson's land, thence with his line S. 29 E. 162 poles to a stone in the northerly of Frank Smith, thence with line N. 55 E. 48 1/2 poles to a stone in the road leading from Conedar to Robinson's, thence with said road N. 34 W. 68 1/2 rods to a stone thence N. 10 E. 46 rods to the beginning. Containing fifty acres.

Sheriff's Fees, service and return 50¢, Levy 25¢ mileage 16¢ total \$1.91
August, 2nd, 1900, this writ returned for the want of time and Vaudi asked for.

J. Ed. Robinson, Sheriff.

Aug. 17th, 1900, execution returned and filed endorsed as follows:-
Sheriff's Return.

The State of Ohio
Tuscarawas County. 33.
Received this writ June 19th A. D. 1900 at 1 o'clock P.M. and pursuant to its commands and for want of goods and chattels, lands or tenements of the defendants A. D. Swank and Clarissa Swank whom to levy this writ the same is returned without further proceedings wholly unsatisfied
This 16th day of August A. D. 1900.
D. Hefling Sheriff

Sheriff's Fees: - service and return \$2.50 -
Return additional & docketing .40
Total \$2.90
By J. C. Hefling Deputy.

Aug. 17th, 1900 rec'd of J. W. Roswell \$3.00 balance of deposit in this case.
Clerk's Fees for return and filing \$1.91 (Feb 23rd 1901 Rec'd my fees of \$3.58 of Ed Robinson)

Sheriff's Return.
Received this writ of Vaudi Exponas, Aug 7th 1900 at 3 o'clock P.M. and on Aug. 3rd 1900 at 2 o'clock P.M. I levied on the following chattels as the property of A. D. Swank, 6 acres of growing corn, about 11 acres of oats, part of the pauls in the barn, and the balance being in shock, and cut this day, one bay horse 20 years old or over, one sorrel horse 13 years old or more, one top buggy and two horse wagon, broad tire one old two horse wagon, narrow tire, the above all being under chattel mortgage and claimed by other parties, I notified Plaintiff's atty that I could go no farther without indemnity. Sept. 25th, 1900, when being no indemnity furnished this writ is returned for the want of time. Sheriff's fees: - ser. & ret. 50 Levy. 25 mileage \$1.92 total \$2.67.
Costs unpaid: Ed. Robinson 3.58, D. Hefling 1.65, J. C. Hefling 1.91 total \$7.42
J. Ed. Robinson, Sheriff.

Nov. 1
judg

Nov.
inc of

Conti
Marc
land
by for
interest
not re

EXECUTION AND LIEN DOCKET.

\$ Cts.		TRANSCRIPT FROM THE DOCKET OF A JUSTICE OF THE PEACE TO CHARGE LANDS.						COST BILL.		\$ Cts.	
1	50	PARTIES.		Judgment before <i>George Harris</i> Esq.,		Justice Peace,					
3	15	<i>vs</i>		a Justice of the Peace of <i>Darby</i> Tp.,		Constables,					
		<i>A.R. Biglora and W.R. Biglora</i>		on the <i>2nd</i> day of <i>June</i> 1 ^{<i>st</i>} A. D. <i>1900</i>		Witnesses,					
		<i>Partners doing business as the</i>		for the sum of \$ <i>127.50</i>		Increased Costs,					
		<i>A.R. Biglora Co., a Partnership</i>		Plaintiff's Costs, \$ <i>4.74</i>				RECEIVED MY FEES IN THIS CASE.			
THIS CASE.		Transcript Filed, <i>June 26, 1900</i>		Defendant's Costs, \$				<i>Costs paid by defendants see</i>			
<i>A deposit of</i>		Lien on Land, 189		Plaintiff's Increase Costs before J. P., \$				<i>Transcript</i>			
<i>by Plaintiff</i>		DATE OF WRIT.	STYLE OF WRIT.	TO WHOM DELIVERED.	Clerk.	Sheriff.	App'rs.	Printer.			
<i>Chas. H. Clark</i>		<i>June 26th 1900</i>	<i>Warrant filed</i>		<i>50</i>	<i>Paid by A. C. Longbrake</i>			<i>Chas. F. Fuchowood</i>		
<i>of Alvi Graham</i>		<i>Nov. 16th 1900</i>	<i>Poundage</i>		<i>1.25</i>						
<i>outs in this case.</i>											
<i>od, Clerk.</i>											

Nov. 17th, 1900 Rec'd One Hundred and Thirty and ⁸/₁₀₀ Dollars in full of above judgment, interests and costs. Chas. Fuchowood, Clerk.

Nov. 17th, 1900 Rec'd of Clerk One Hundred and twenty-nine and ⁵/₁₀₀ Dollars in full settlement of above judgment. Barnum Smith & Co. Per A.C. Longbrake, Atty.

*Continued from Page 5995.
March 30th, 1907.*

The above judgment in reference to a lien on the 50 acre tract of land herein described by Sheriff J. Ed. Robinson, and said land now owned by Josephine Wetlake is hereby released in full, without any claim, title or interest in any way whatsoever on the same by us, but said judgment is not released in any other way as to payment.

*Graham Brothers & Co.
Attorneys*

*County 33.
and pursuant
requests
of this writ
unsatisfied*

*Clerk,
and on Aug.
property of
the same in
bay horse
top buggy
arrow fire,
by other
it indemnity.
turned for
total \$2.67.
heriff.*

Ohio.

Marysville,

Clerk of Courts,

THIS SIDE IS FOR THE ADDRESS ONLY.



5995

EXECUTION AND LIEN DOCKET.

TRANSCRIPT FROM THE DOCKET OF A JUSTICE OF THE PEACE TO CHARGE LANDS.

COST BILL.

\$ Cts.

PARTIES.

Graham Brothers
vs
W.D. Swank and
Clarissa Swank

Judgment before *Lawrence M. Gray* Esq.,
a Justice of the Peace of *Allen* Tp.,
on the *16th* day of *June* A. D. *1900*
for the sum of \$ *63.25*
Plaintiff's Costs, \$ *4.75*
Defendant's Costs, \$
Plaintiff's Increase Costs before J. P., \$

Justice Peace, 1 30
Constables, 8 45
Witnesses,
Increased Costs,

RECEIVED MY FEES IN THIS CASE.

*June, 16th 1900. a deposit of
\$5.00 for costs, by Plaintiff
J. H. Sowell Clerk*

Transcript Filed, *June 16th 11:30 AM* 189-1900
Lien on Land, 189

DATE OF WRIT. STYLE OF WRIT. TO WHOM DELIVERED. Clerk. Sheriff. App'rs. Printer.

<i>June 16th 1900</i>	<i>Transcript filed</i>			<i>50</i>	<i>Paid by Plaintiff</i>		
<i>June 18</i>	<i>Execution issued</i>	<i>Sheriff Tuscarawas County</i>		<i>65</i>	<i>Paid</i>		
<i>" "</i>	<i>" "</i>	<i>" Union "</i>		<i>45</i>	<i>Paid</i>		
<i>Aug 7</i>	<i>" Vendi "</i>	<i>" "</i>		<i>65</i>	<i>Paid</i>		

*Feb. 22nd, 1901 Recd of Alvi Graham
\$1.57 bal. in full of costs in this case.
Chas. C. Pughorwood, Clerk.*

*Aug 7, 1900 Execution returned and filed endorsed as follows:-
The State of Ohio
Union Co. 33.*

Sheriff's Return.

Received this writ June 22nd A. D. 1900, at one o'clock P.M. and pursuant to its commands on June 23rd, 1900 for the want of goods and chattels, I levied upon the following described real estate property of Clarissa Swank: Situate in the County of Union, in the State of Ohio, in the Township of Allen in Survey No. 168 bounded and described as follows viz. Beginning at a stone in the Bellefontaine and Marysville pike corner to Roy Robinson's land, thence with said pike N. 53 1/2 W. 90 1/2 rods to a stone corner to Roy Thompson's land, thence with this line S. 29 E. 162 poles to a stone in the northerly of Frank Smith, thence with line N. 55 E. 48 1/2 poles to a stone in the road leading from Conard to Robinson, thence with said road N. 34 W. 68 1/2 rods to a stone thence N. 10 E. 46 rods to the beginning. Containing fifty acres.

*Sheriff's Fees, service and return 50¢, Levy 25¢ mileage 16¢ total \$.91
August, 2nd, 1900, this writ returned for the want of time and Vendi asked for.*

J. Ed. Robinson, Sheriff.

*Aug. 17th, 1900, execution returned and filed endorsed as follows:-
The State of Ohio
Tuscarawas County 33.*

D. Hefling Sheriff

*Received this writ June 19th A. D. 1900 at 1 o'clock P.M. and pursuant to its commands and for want of goods and chattels, lands or tenements of the defendants A. D. Swank and Clarissa Swank whereon to levy this writ the same is returned without further proceedings wholly unsatisfied
This 16th day of August A. D. 1900.*

*Sheriff's Fees: Service and return \$.25 -
Return additional docketing .40
Total \$.65*

Aug. 17th, 1900 rec'd of J. H. Sowell \$3.00 balance of deposit in this case.

C. C. Pughorwood Clerk.

Clerk's Fees for return and filing \$1.19 (Feb 23rd 1901 Recd my fees of \$3.58 of Ed Robinson)

Sheriff's Return.

Received this writ of Vendi Exponas, Aug 7th 1900 at 3 o'clock P.M. and on Aug. 3rd 1900 at 2 o'clock P.M. I levied on the following chattels as the property of A. D. Swank, 6 acres of growing corn, about 11 acres of oats, part of the saw in the barn, and the balance bring in shock, and cut this day, one bay horse 20 years old or over, one sorrel horse 13 years old or more, one top buggy or one two horse wagon, broad tire, one old two horse wagon, narrow tire, the above all bring under chattel mortgage and claimed by other parties, I notified plaintiff's atty that I could go no farther without indemnity.

*Sept. 28th, 1900, where bring no indemnity furnished this writ is returned for the want of time. Sheriff's fees: - ser. & ret., 50 Levy. 25 mileage \$1.92 total \$2.67.
Costs unpaid: J. Ed. Robinson \$3.58, D. Hefling \$1.65, Chas. C. Pughorwood \$1.19 total \$6.42
J. Ed. Robinson, Sheriff.*

EXECUTION AND LIEN DOCKET INDEX LIVING JUDGE NT
Index Living Executions.

TRANSCRIPT FROM THE DOCKET OF A JUSTICE OF THE PEACE TO CHARGE LANDS.

COST BILL.

\$ Cts.

PARTIES.

Graham Bros.
vs.
 D. H. & E. Price

Judgment before *N. C. Guleh* Esq.,
 a Justice of the Peace of *Taylor* Tp.,
 on the *4th* day of *August* A. D. *1900*
 for the sum of \$ *70.60*
 Plaintiff's Costs, \$ *2.60*
 \$
 Defendant's Costs, \$ *1.90*
 Plaintiff's Increase Costs before J. P., \$

Justice Peace, *Pa. by P. P. 3 30*
 Constables,
 Witnesses,
 Increased Costs,

RECEIVED MY FEES IN THIS CASE.

Transcript Filed, *Aug 18th* 189*1900*
 Lien on Land, 189

DATE OF WRIT. STYLE OF WRIT. TO WHOM DELIVERED. Clerk. Sheriff. App'rs. Printer.

Filing Drau.

50

e. c. Penhorwood.

Aug. 21st 1903, Received of P. P. Lyon Forty Dollars (\$40) to be applied on the above judgment. Chas. C. Penhorwood Clerk M. H.
Sept 9th 1903 Received of P. P. Lyon Twenty five Dollars (\$25) to be applied on the above judgment. Chas. C. Penhorwood Clerk M. H.
Oct. 10th, 1903, Received of P. P. Lyon, Twenty four and 7/100 Dollars in full of judgment, interest and costs in above case, Chas. C. Penhorwood, Clerk.
Oct. 12th, 1903, Rec'd of Clerk \$87.02 in full of judgment and interest in above case.

*Graham Bros
 Alvi Graham*

*N. P.
 Jan*

Transcript Filed
 Lien on Land,

DATE OF WRIT

*Nov. 9
 The State
 to its co
 following
 Municip
 described
 Lot No.
 thence
 place of
 Kryer,
 located
 Old No
 Total*

EXECUTION AND LIEN DOCKET.

LIVING JUDGMENT
No. Executions.

Index from Executions.

\$	Cts.

THIS CASE.

wood.

applied
M. H.

be applied
M. H.

judgment,
K.

rest in

TRANSCRIPT FROM THE DOCKET OF A JUSTICE OF THE PEACE TO CHARGE LANDS.

PARTIES.

Judgment before *Chas. J. Monroe* Esq.,
 a Justice of the Peace of *Union* Tp.,
 on the *7th* day of *Nov.* A. D. *1900*
 for the sum of *\$58.01*
 Plaintiff's Costs, *\$ 5.75*
 Defendant's Costs, *\$*
 Plaintiff's Increase Costs before J. P., *\$*

Transcript Filed, *Nov. 9th* *1900*
~~189~~

Lien on Land, *189*

COST BILL.		\$	Cts.
Justice Peace,		4	35
Constables,		1	40
Witnesses,			
Increased Costs,			

RECEIVED MY FEES IN THIS CASE.

*Aug. 27/04. Recd of Plffs.
 \$2.06 costs of Clerk & Sheriff.
 C. C. Peuhorwood.*

DATE OF WRIT.	STYLE OF WRIT.	TO WHOM DELIVERED.	Clerk.	Sheriff.	App'rs.	Printer.
	<i>Transcript</i>	<i>Filing Transcript</i>	<i>50</i>			
	<i>Execution</i>		<i>65</i>	<i>91</i>		

Nov. 9th, 1900, Execution issued to Sheriff of Union County, Ohio.
Jan. 2nd, 1901, Execution returned and filed under as follows:-
 The State of Ohio, Union County ss.
 Received this writ Nov. 9th, A.D. 1900, at 4 o'clock P.M. and pursuant
 to its command for the want of goods and chattels, I on Nov. 10th, 1900, at 7 A.M. served on the
 following described real estate as the property of James Malloy, situated in the County of
 Union, in the State of Ohio, and in the Village of Milford Center and bounded and
 described as follows:- Commencing forty (40) feet north of the southwest corner of out
 Lot No. two (2), thence north seventy feet, thence west to the line of Rail Road Street
 thence south on the line of Rail Road Street seventy four (74), thence east to the
 place of the beginning, being a part of out lot number two (2) deeded by Andrew
 Keys, July 27th, 1853, to the Cleveland, Columbus, Cincinnati and Indianapolis Railway and
 deeded by said Railway Company to James Malloy, March 28th, 1882.
 Old Number 2, New Number 111 Sheriff's Fees:- Service and return \$5.00. Levy, 25 mileage, 16
 Total \$91-Jan. 2nd, 1901 this writ returned for the want of time. J. Ed. Robinson, Sheriff.

*Dec 20th 1904 Recd my fees of
 81cts of Ed Robinson*

EXECUTION AND LIEN DOCKET.

Small Billing Executions.

TRANSCRIPT FROM THE DOCKET OF A JUSTICE OF THE PEACE TO CHARGE LANDS.

COST BILL.

\$ Cts.

PARTIES.

William Herdman & Co.
vs.
J. E. Perkins

Judgment before *Chas. F. Mourou* Esq.,
a Justice of the Peace of *Union* Tp.,
on the *15th* day of *March* A. D. *1900*
for the sum of *Forty four & 22/100* \$ *44.22*
Plaintiff's Costs, \$ *2.55*
Defendant's Costs, \$
Plaintiff's Increase Costs before J. P., \$

Justice Peace, *2* *65*
Constables, *1* *80*
" on Execution *85*
Witnesses,
Increased Costs, *50*

RECEIVED MY FEES IN THIS CASE.

Transcript Filed, *Sept. 8th* *1900*
Lien on Land, *189*

D. M. Olford

Transcript File
Lien on Land,

DATE OF WRIT. STYLE OF WRIT. TO WHOM DELIVERED. Clerk. Sheriff. App'rs. Printer.

Sept 8 1900 Filing & Entering Transcript .50 Paid by A. C. Longbrake.

Oct. 19th

EXECUTION AND LIEN DOCKET.

Executions.

Index Living Executions

\$	Cts.
2	65
1	80
	80
	50

THIS CASE.

TRANSCRIPT FROM THE DOCKET OF A JUSTICE OF THE PEACE TO CHARGE LANDS.

PARTIES.
D. M. Osborne & Co.
 vs.
Olford Hale.

Judgment before *J. A. Huntington* Esq.,
 a Justice of the Peace of *Union* Tp.,
 on the *11th* day of *August* A. D. ~~189~~¹⁹⁰⁰
 for the sum of *Eleven & ⁷⁶/₁₀₀ Dollars* \$ *11.75*
 Plaintiff's Costs, \$ *3.75*
 Defendant's Costs, \$
 Plaintiff's Increase Costs before J. P., \$

Transcript Filed, *Oct. 19th 1900* ~~189~~
 Lien on Land, 189

COST BILL.		\$	Cts.
Justice Peace,		2	35
Constables,		1	40
Witnesses,			
Increased Costs,			

RECEIVED MY FEES IN THIS CASE.

Oct. 14, 1900

Chas. C. Peckhorwood

DATE OF WRIT.	STYLE OF WRIT.	TO WHOM DELIVERED.	Clerk.	Sheriff.	App'rs.	Printer.
<i>Oct. 19th 1900</i>	<i>Transcript filed & returned</i>		<i>50</i>			

EXECUTION AND LIEN DOCKET.

INDEX LIVING JUDGMENT
Index Living Judgments

TRANSCRIPT FROM THE DOCKET OF A JUSTICE OF THE PEACE TO CHARGE LANDS.

COST BILL.

\$ Cts.

PARTIES.
Chas Rice
vs.
Orin G. Walke

Judgment before *J. A. Harrington* Esq., Justice Peace,
a Justice of the Peace of *Union* Tp., Constables,
on the *17th* day of *Oct.* A. D. *1900* 1899 Witnesses,
for the sum of *Eleven & 21/100* Dollars \$ 11.21

3 10
1 10
Increased Costs,

RECEIVED MY FEES IN THIS CASE.

Transcript Filed, *Oct. 19* 1900 1899
Lien on Land, 189

Plaintiff's Costs, \$ 1.65
\$
Defendant's Costs, \$ 2.55
Plaintiff's Increase Costs before J. P., \$

DATE OF WRIT. STYLE OF WRIT. TO WHOM DELIVERED. Clerk. Sheriff. App'rs. Printer.

Oct. 19 1900 *Transcript* *Clerk* *50* *Chas. C. Puhorwood*
Oct. 23 1901 *Recd of A. P. Scott \$15.61 in full of above judgment & costs.*
Chas. C. Puhorwood, Clerk,

J. L. ENGLISH, Secy.
H. W. ST. JOHN, Actuary.

MORGAN G. BULKELEY, Pres.

C. E. GILBERT, Ass'y Secy.
WALTER C. FAXON, Ass'y Secy.

Accident Department.

Aetna Life Insurance Company

of Hartford, Conn.

36.60
15.61
20.99

Agency at *Mission*
Apr 13 1901

Chas Rice } *Judgment*
Orin G. Walke } *\$ 15.91*

This judgment obtained in
J. A. Harrington's Justice Court
Nov 17 1900 / filed Nov 19 1900
When this amt comes
into your hands please pay
the same to the order
of J. A. Harrington
Yours truly
Chas Rice

Chas. Rice.
VS.
Orrien G. Walke.

Oct. 22nd, 1901.

Received of Clerk \$15.41 in full of judgment and costs of Justice and Constable in the above case.

J. A. Harrington

A. P.
James
Mich
Transcript Fi
Lien on Land
DATE OF WR
Nov. 9
" "
Nov. 9
The Sta
Pyrene
levied
in the
and G.
south
to the
Deput
1st
bus,
to, J
Sheriff
Jan.

EXECUTION AND LIEN DOCKET.

ING JUDGMENT

Executions

Index Living Executions

\$	Cts.
3	10
1	10

THIS CASE.

TRANSCRIPT FROM THE DOCKET OF A JUSTICE OF THE PEACE TO CHARGE LANDS.							COST BILL.	
PARTIES.							\$	Cts.
Judgment before <i>Chas. J. Morrow</i> Esq., Justice Peace,							4	35
a Justice of the Peace of <i>Union</i> Tp., Constables,							1	40
on the <i>7th</i> day of <i>Nov.</i> A. D. <i>1900</i> Witnesses,								
for the sum of \$ <i>45.68</i> Increased Costs,								
Plaintiff's Costs, \$ <i>5.75</i>							RECEIVED MY FEES IN THIS CASE.	
Defendant's Costs, \$								
Plaintiff's Increase Costs before J. P., \$								
Transcript Filed, <i>Nov. 9</i> ¹⁹⁰⁰ 189								
Lien on Land, 189								
DATE OF WRIT.	STYLE OF WRIT.	TO WHOM DELIVERED.	Clerk.	Sheriff.	App'rs.	Printer.		
<i>Nov. 9</i>	<i>1900</i>	<i>Transcript</i>	<i>Clerk</i>					
" "	"	<i>Execution</i>	"	<i>50</i>				
				<i>65</i>	<i>91</i>			

Aug. 27/04, Rec'd of Plffs;
 72⁰⁶ Clerk's and Sheriff's costs.
 C.C. Peuhorwood,
 Clerk

Nov. 9th, 1900 Execution issued to Sheriff of Union County, Ohio.
Jan. 2nd, 1901, Execution returned and filed returned as follows:-
The State of Ohio, Union County ss.
Received this writ Nov. 9th, A.D. 1900 at 4 o'clock P.M. and
pursuant to its command, for the want of goods and chattels I on Nov. 10th, 1900, at 7 A.M.
levied on the following described real estate as the property of James Malloy, situated
in the County of Union, in the State of Ohio and in the Village of Millford Centre
and bounded and described as follows:- Commencing forty (40) feet north of the
south west corner of out Lot No. two (2), thence north seventy feet thence west
to the line of Rail Road Street, thence south on the line of Rail Road Street
seventy four (74) feet. Thence east to the place of beginning. Being a part of out
Lot number two (2) deeded by Andrew Keys, July 27th, 1853 to the Cleveland, Colum-
bus, Cincinnati and Indianapolis Railway and deeded by said Railway Company
to James Malloy, March 28th, 1892, Old number 2, New number 11.
Sheriff's Fees:- Search & return, 50 levy, 25 mileage, 16, Total \$91.
Jan. 2nd, 1901, this writ returned for the want of time.
J. Ed. Robinson, Sheriff.

Dec 20th 1904 Rec'd my fees of
91cts J Ed Robinson

EXECUTION AND LIEN DOCKET.

INDEX LIVING JUDGM

TRANSCRIPT FROM THE DOCKET OF A JUSTICE OF THE PEACE TO CHARGE LANDS.

COST BILL.

\$ Cts.

PARTIES.

P. A. Buffington
A. J. Williams

Judgment before *J. A. Huntington* Esq.,
a Justice of the Peace of *Union* Tp.,
on the *12th* day of *Oct.* A. D. ~~189~~¹⁹⁰⁰
for the sum of \$ *18⁰⁷*
Plaintiff's Costs, \$ *2⁷⁰*
Defendant's Costs, \$
Plaintiff's Increase Costs before J. P., \$

Justice Peace,	2	00
Constables,		70
Witnesses,		
Increased Costs,		

RECEIVED MY FEES IN THIS CASE.

Transcript Filed, *Nov. 2nd* ¹⁹⁰⁰~~189~~
Lien on Land, 189

DATE OF WRIT.	STYLE OF WRIT.	TO WHOM DELIVERED.	Clerk.	Sheriff.	App'rs.	Printer.
---------------	----------------	--------------------	--------	----------	---------	----------

Nov. 2nd 1900 *Transcript*

Clerk

50

Chas. P. Howwood

K. H.

A. J.

Transcript Fil

Lien on Land

DATE OF WR

Nov 16th.

EXECUTION AND LIEN DOCKET.

LIVING JUDGM

Index Living Executions

\$	Cts.
2	00
	70

TRANSCRIPT FROM THE DOCKET OF A JUSTICE OF THE PEACE TO CHARGE LANDS.

PARTIES.

W. H. Wills

U.S.
A. J. Williams

Judgment before *J. A. Kennington* Esq.,
a Justice of the Peace of *Union* Tp.,
on the *10th* day of *Nov* A. D. ~~189~~¹⁹⁰⁰
for the sum of \$ *18.00*
Plaintiff's Costs, \$ *3.20*
Defendant's Costs, \$
Plaintiff's Increase Costs before J. P., \$

Transcript Filed, *Nov 16th* ¹⁹⁰⁰
Lien on Land, 189

COST BILL.		\$	Cts.
Justice Peace,		2	00
Constables,			70
Witnesses,			
Increased Costs,			

N THIS CASE.

RECEIVED MY FEES IN THIS CASE.

wood

DATE OF WRIT.	STYLE OF WRIT.	TO WHOM DELIVERED.	Clerk.	Sheriff.	App'rs.	Printer.
<i>Nov 16th 1900</i>	<i>Transcript</i>	<i>Clerk.</i>	<i>50.</i>			

Chas. C. Penhollowood.

Living Executions

EXECUTION AND LIEN DOCKET.

Index Living Executions.

\$	Cts.
2,95	-
70	

TRANSCRIPT FROM THE DOCKET OF A JUSTICE OF THE PEACE TO CHARGE LANDS.

PARTIES.

J. H. Kinkade
vs.
Thomas Palen

Judgment before *E. H. Moor*, Esq.,
a Justice of the Peace of *Leesburg* Tp.,
on the *1st* day of *December* A. D. ~~189~~¹⁹⁰⁰
for the sum of *Five Dollars \$ 5.00*

Plaintiff's Costs, \$ *3.05*
Defendant's Costs, \$
Plaintiff's Increase Costs before J. P., \$

Transcript Filed, *Dec. 8th* ¹⁹⁰⁰₁₈₉
Lien on Land, 189

COST BILL.		\$	Cts.
Justice Peace,		2	06
Constables,		1	00
Witnesses,			
Increased Costs,			

IN THIS CASE.

RECEIVED MY FEES IN THIS CASE.

*Justice and Constable's costs
paid by Plaintiff.*

Chas. P. R. Wood

DATE OF WRIT.	STYLE OF WRIT.	TO WHOM DELIVERED.	Clerk.	Sheriff.	App'rs.	Printer.
¹⁹⁰⁰ <i>Dec</i>	<i>8</i> <i>Transcript</i>	<i>Clerk</i>	<i>50</i>			

Chas P. R. Wood, Clerk.

Marysville, O., December, 8th, 1900. Received of Thomas Palen Eight & ⁵⁵/₁₀₀ dollars in full of above judgment & costs. J. H. Kinkade Plff.

EXECUTION AND LIEN DOCKET.

Index Living Executi

TRANSCRIPT FROM THE DOCKET OF A JUSTICE OF THE PEACE TO CHARGE LANDS.

COST BILL.

\$ Cts.

PARTIES.

D. H. Biddle
vs.
E. A. Carroll,
B. P. Hodge,

Judgment before *J. P. Cralley* Esq.,
a Justice of the Peace of *Clatsop* Tp.,
on the *15th* day of *Nov.* A. D. ~~189~~¹⁹⁰⁰
for the sum of \$ *37.25*
Plaintiff's Costs, \$ *12.30*
Int. on Judgment at 8%. \$
Defendant's Costs, \$
Plaintiff's Increase Costs before J. P., \$

Justice Peace, 7 40
Constables, 4 40
Witnesses,
Increased Costs,

RECEIVED MY FEES IN THIS CASE.

Transcript Filed, *Dec 8th* ¹⁹⁰⁰
Lien on Land, 189

The Robu
E. A. C
B. P. H
Transcript Fil
Lien on Land

DATE OF WRIT. STYLE OF WRIT. TO WHOM DELIVERED. Clerk. Sheriff. App'rs. Printer.

1900
Dec. 8 *Transcript* *Clerk* *50 Pa by Astbury Cheney, Admin.*

DATE OF WRIT

1900
Dec

EXECUTION AND LIEN DOCKET. *Index Living Executions*

\$	Cts.
7	40
4	90

TRANSCRIPT FROM THE DOCKET OF A JUSTICE OF THE PEACE TO CHARGE LANDS.

PARTIES.

The Robinson Milkis Company
N.
E. A. Carroll and
B. F. Hodge.

Judgment before *J. J. Cratty* Esq.,
a Justice of the Peace of *Clairbourne* Tp.,
on the *14th* day of _____ A. D. 189*9*
for the sum of \$ *48.93*
Plaintiff's Costs, \$ *13.25*
Int. on Judgment at 8%. \$
Defendant's Costs, \$ *3.40*
Plaintiff's Increase Costs before J. P., \$

Transcript Filed, *Dec. 8th* ¹⁹⁰⁰₁₈₉
Lien on Land, 189

COST BILL.		\$	Cts.
Justice Peace,		7	75
Constables,		5	50
Witnesses,			
Increased Costs,			

IN THIS CASE.

RECEIVED MY FEES IN THIS CASE.

DATE OF WRIT.	STYLE OF WRIT.	TO WHOM DELIVERED.	Clerk.	Sheriff.	App'rs.	Printer.
¹⁹⁰⁰ <i>Dec</i>	<i>Transcript</i>	<i>Clerk</i>	<i>50</i>			

EXECUTION AND LIEN DOCKET.

Index Living Judgments

TRANSCRIPT FROM THE DOCKET OF A JUSTICE OF THE PEACE TO CHARGE LANDS.

COST BILL.

\$ Cts.

Smith & Amann

PARTIES.

Judgment before *J. A. Huntington* Esq., Justice Peace, \$ 3 85

a Justice of the Peace of *Union* Tp., Constables, 1 80

on the *5th* day of *June* A. D. ¹⁹⁰⁰1899 Witnesses,

for the sum of \$ *86.40* Increased Costs,

Interest Plaintiff's Costs, \$ *23.65*

Defendant's costs \$ *4.00*

Defendant's Costs, \$

Plaintiff's Increase Costs before J. P., \$

RECEIVED MY FEES IN THIS CASE.

C. V. Davis
S. A. and Gabriel of the firm
of Gabriel & Co.

Transcript Filed, *Jan 14th* ¹⁹⁰¹~~189~~

Lien on Land, 189

DATE OF WRIT.

STYLE OF WRIT.

TO WHOM DELIVERED.

Clerk.

Sheriff.

App'rs.

Printer.

Jan 14 ¹⁹⁰¹

Transcript

Clerk

50

Chas C. Woodward.

J. A.

Edwin

Transcript Fi

Lien on Land

DATE OF WR

Jan 29

M. A.

EXECUTION AND LIEN DOCKET.

\$	Cts.
3	85
1	80

TRANSCRIPT FROM THE DOCKET OF A JUSTICE OF THE PEACE TO CHARGE LANDS.

PARTIES.

J. M. Morgridge
vs.
Edwin Debolt.

Judgment before *J. B. Davin* Esq.,
a Justice of the Peace of *Darby* Tp.,
on the *8th* day of *Oct.* A. D. *1900*
for the sum of \$ *13.50*
Plaintiff's Costs, \$ *5.75*
Defendant's Costs, \$
Plaintiff's Increase Costs before J. P., \$

Transcript Filed, *Jan. 29th* *1901*
Lien on Land, *189*

COST BILL.		\$	Cts.
Justice Peace,		4	00
Constables,			75
Printing <i>C. J. Mouron</i>		1	00
Witnesses,			
Increased Costs,			

RECEIVED MY FEES IN THIS CASE.

All costs on Transcript paid by Plaintiff.

IN THIS CASE.

horwood.

DATE OF WRIT.	STYLE OF WRIT.	TO WHOM DELIVERED.	Clerk.	Sheriff.	App'rs.	Printer.
<i>Jan 29 1901</i>	<i>Transcript</i>	<i>Clerk</i>	<i>50</i>			<i>Paid by Plaintiff</i>

Apr. 17th, 1901, Rec'd \$20⁵³ in full settlement of above lien and costs, Chas. Bruharwood, Clerk,

Apr. 23rd, 1901, Rec'd of Clerk \$20²⁸ in full settlement of above lien and costs, Elliott Young

To the Clerk of the Court of Union County Ohio
 Pay to Elliott Young the amt of judgment + cost of the Edd DeBolt claim paid by George Myers and this will be receipt for same - *J. M. Morgridge*
 April 22nd 1901

EXECUTION AND LIEN DOCKET.

\$	Cts.
4	04
Co. Treas.	30.

IN THIS CASE.

TRANSCRIPT FROM THE DOCKET OF A JUSTICE OF THE PEACE TO CHARGE LANDS.

COST BILL.

\$ Cts.

PARTIES.

J. L. Southard
vs.
C. B. Drwitt and
Cordelia Drwitt

Judgment before *A. H. Kellefrath* Esq.,
a Justice of the Peace of *Paris* Tp.,
on the *11th* day of *March* A. D. *1901*
for the sum of \$ *50.00*
Plaintiff's Costs, \$ *4.35*
Defendant's Costs, \$
Plaintiff's Increase Costs before J. P., \$

Justice Peace, *2 60*
Constables, *1 75*
Witnesses,
Increased Costs,

Transcript Filed, *Mar 12th* *1901*
Lien on Land, *189*

RECEIVED MY FEES IN THIS CASE.

Justice & Constables fees
paid by Plaintiff.

DATE OF WRIT. STYLE OF WRIT. TO WHOM DELIVERED. Clerk. Sheriff. App'rs. Printer.

Mar 12 1901 *Transcript* *Clerk* *50* *Paid by Plaintiff*

Mar 22 d, 1901, Received to my full satisfaction in full
of the above lien

J. L. Southard

*out to its com-
y for Plaintiff*

EXECUTION AND LIEN DOCKET.

INDEX LIVING JUDGMENT.

TRANSCRIPT FROM THE DOCKET OF A JUSTICE OF THE PEACE TO CHARGE LANDS.		COST BILL.						
PARTIES.			\$ Cts.					
<p><i>Kingan & Co. Limited</i> <i>vs.</i> <i>Mrs. M. Poling and</i> <i>C. A. Harrison</i></p>	Judgment before <i>Lawrence M. Crary</i> Esq.,	Justice Peace,	2 75					
	a Justice of the Peace of <i>Allen</i> Tp.,	Constables,	2 10					
	on the <i>20th</i> day of <i>Sept.</i> A. D. <i>1900</i>	Witnesses,						
	for the sum of \$ <i>26 73</i>	Increased Costs,						
	Plaintiff's Costs, \$ <i>4 85</i>	RECEIVED MY FEES IN THIS CASE.						
Transcript Filed, 189	Defendant's Costs, \$							
Lien on Land, 189	Plaintiff's Increase Costs before J. P., \$							
DATE OF WRIT.	STYLE OF WRIT.	TO WHOM DELIVERED.	Clerk.	Sheriff.	App'rs.	Printer.	DATE OF WRIT	
<i>Apr. 25th 1901</i>	<i>Transcript</i>	<i>Clerk</i>	<i>50 Paid.</i>				<i>May 9th 1905</i>	
<i>" 15th 1905</i>	<i>Execution</i>	<i>Sheriff</i>	<i>100 Paid by Plaintiff Apr. 25/05.</i>					<i>June 5th 1905</i>

May, 11th, 1905, Execution returned and filed endorsed:-
 The State of Ohio, Champaign County ss.
 Received this writ May, 9th, A. D. 1905, at 3 o'clock P. M. and pursuant to its command I levied on the following described, real estate belonging to Melisa Poling.
 Situate in the County of Champaign, State of Ohio, and Village of Leosburg, to wit:-
 Lot number forty-four (44) as shown and designated in the new plat of said Village.
 Also situate in Champaign County, State of Ohio, and in the City of Urbana, to wit:- The undivided one half of Lots numbers 479-480 and 481 of the sub-division of the Witt farm made by the assignees of the Urbana and Champaign Mutual Insurance Company, known as the Depositor's Addition to the Town (now City) of Urbana.
 No goods or chattels found on which to levy this writ.
 Sheriff's Fees paid by Plaintiff's Attorney, G. W. McCracken.
 Core S. Ireland, Sheriff,
 Champaign County, Ohio.

Melisa Poling
John
 Transcript Filed
 Lien on Land,
 DATE OF WRIT
May 9th 1905
June 5th 1905
June
The St
Receiv
Comm
I leve
Tanner,
hundre
Rich
in said
feet in
(635) A
additi
Service
Recid m

EXECUTION AND LIEN DOCKET.

Index to Pending Suits

Pending Suits.

JUDGMENT.

\$	Cts.
2	75
2	10

THIS CASE.

TRANSCRIPT FROM THE DOCKET OF A JUSTICE OF THE PEACE TO CHARGE LANDS.

PARTIES.

Millar & Rogers
 John Tanner

Judgment before J. P. Cratty Esq.,
 a Justice of the Peace of Claiborne Tp.,
 on the 7th day of May A. D. 1901
 for the sum of \$ 22.50

Plaintiff's Costs, \$ 3.40

Defendant's Costs, \$

Plaintiff's Increase Costs before J. P., \$

Transcript Filed, May 9th 1901,
 Lien on Land, 189

COST BILL.		\$	Cts.
Justice Peace,		2	70
Constables,			70
Witnesses,			
Increased Costs,			

RECEIVED MY FEES IN THIS CASE.

Costs of Justice and constable paid by plaintiff

DATE OF WRIT.	STYLE OF WRIT.	TO WHOM DELIVERED.	Clerk.	Sheriff.	App'rs.	Printer.
May 9th 1901	Transcript	Clerk	50			
June 5th 1901	Execution	Sheriff	65	90		

June 20th, 1901 Rec'd of plaintiff costs on Transcript & Execution
 Chas. F. Burnham

sent to its
 ling.
 Village,
 rit: - the
 of the Pitt
 ance Company,
 ruff,
 ality, Ohio.

June 5th 1901. Execution issued to Sheriff of Union County Ohio.
 June 7th 1901. Execution returned and filed endorsed as follows:-
 The State of Ohio Union County ss.
 Received this writ June 5th 1901, A.M. at 9 o'clock A.M. and pursuant to its
 command on June 5th 1901, at 10 o'clock A.M. for the want of goods and chattles
 I levied on the following described premises to-wit:- all the property of John
 Tanner, all of lots in number six hundred and thirty two (632) and six
 hundred and thirty three (633) in Arroyo Beers addition to the town of
 Richwood Union County Ohio also lot No. six hundred and thirty four (634)
 in said addition. Also a tract fifty six (156) feet in depth by sixty six (66)
 feet in width off of the west end of lot No. six hundred and thirty five
 (635) For description of said lots reference is made to the recorded plat of said
 addition duly recorded in Records of Union County Ohio.
 Service & Return \$,60 Levy \$,90 Total \$,90
 S. F. Burnham Sheriff.

Rec'd my fees in above case Aug 3' 1901. S. F. Burnham.

EXECUTION AND LIEN DOCKET. Index to Pending Suits

TRANSCRIPT FROM THE DOCKET OF A JUSTICE OF THE PEACE TO CHARGE LANDS.

COST BILL.

\$ Cts.

PARTIES.

J.R. Reyer.
vs
Ed Rogers and
Joseph C. Rogers.

Judgment before *W.M. Kinget.* Esq.,
a Justice of the Peace of *Paris* Tp.,
on the *19th* day of *April* A. D. *1901*
for the sum of *\$ 81.30*
with interest from April 19th, 1901
Plaintiff's Costs, \$ *4.85*
Defendant's Costs, \$
Plaintiff's Increase Costs before J. P., \$ *.55*

Justice Peace, *Paid by Pff* 3, 35
Constables, " " 2, 00
Witnesses,
Increased Costs,

RECEIVED MY FEES IN THIS CASE.

Transcript Filed, *June 1st 1901*
Lien on Land, 189

The Comm Bank.

Alex

Transcript Filed

Lien on Land,

DATE OF WRIT.

DATE OF WRIT.

STYLE OF WRIT.

TO WHOM DELIVERED.

Clerk.

Sheriff.

App'rs.

Printer.

June 1st 1901 Transcript
" 12 1902 Ex

Clerk.

50 paid.

Sheriff Union County,

100 186

June 12
June 12

June 12th 1902 Execution issued to Sheriff of Union County Ohio.
June 28th, 1902, Execution returned and filed & endorsed:-
Received this writ June 12th, A. D., 1902, at 2 o'clock P. M. and pursuant to its command after diligent search and careful inquiry for the want of goods or chattels, at 10 o'clock A. M. June 13th, 1902, I lebid upon the following described real estate as the property of Joseph C. Rogers, Situated in Union Co. Ohio, in Paris Township, bounded and described as follows:- Beginning at a stone in the center of the Marysville and Mathews gravel road, and southwest corner to George Beecher's land; thence with the West line of said land, North six degrees (6) West one hundred and sixty poles (160) to a stone (witness by a Burr Oak) thence continuing the same course North six degrees (6) West twenty seven poles (27) to a stone (a corner to said George Beecher's land, in the Southernly line of the C.C. & St. P. Railway; thence with said line South Seventy four degrees (74) and 46 minutes, West (57) fifty seven poles to a stone Northeast corner to John B. Schindler's land; thence with the East line of said land South (5) five degrees and 46 minutes East 165 poles to a stone corner to said land in the center of the said Marysville and Mathews gravel road; thence with center of said road South 84 degrees East 58 poles to the beginning, containing 62.97 acres more or less.
Sheriff's Return:- *D. F. Burnham, Sheriff.*

June 12
June 12
Received
Command
I levid
Howland
State of
the West
For a
Service

March, 31st 1903, Rec'd costs in full,
Chas. S. Harwood, Clerk

April 6th 1903 Rec'd \$1.86
S. F. Burnham,

EXECUTION AND LIEN DOCKET. Index to Pending Suits.

Pending Suits

\$	Cts.
3	35
2	00

THIS CASE.

TRANSCRIPT FROM THE DOCKET OF A JUSTICE OF THE PEACE TO CHARGE LANDS.

PARTIES.

The Commercial National Bank vs. *Alex Howland*

Judgment before *F. A. Thompson* Esq., Justice Peace,
Major
a Justice of the Peace of *village Marysville* Tp., Constables,
on the *17th* day of *June* A. D. *1898* Witnesses,
for the sum of *\$ 102 ⁴⁰/₁₀₀* Increased Costs,
with interest from Oct 5 1896, 7%
Plaintiff's Costs, \$ *3,60*
\$
Transcript Filed, *June 12th 1901* Defendant's Costs, \$
Lien on Land, *189* Plaintiff's Increase Costs before J. P., \$

COST BILL.	\$	Cts.
Justice Peace,	4	60
Constables,	5	70
Witnesses,		
Increased Costs,		
RECEIVED MY FEES IN THIS CASE.		

DATE OF WRIT.	STYLE OF WRIT.	TO WHOM DELIVERED.	Clerk.	Sheriff.	App'rs.	Printer.
<i>June 12 1901</i>	<i>Transcript</i>	<i>Clerk.</i>	<i>50</i>	<i>paid</i>		
<i>June 12 1901</i>	<i>Execution</i>	<i>Sheriff</i>	<i>100</i>	<i>90</i>		

June 27/06. Received of F. A. Thompson, \$140 costs on execution. Char. C. Penhagwood Clerk

mand after 3th, 1902, I say Union the center of road, thence 160 six degrees to, in the to four degrees to John B. 45 minutes and Watkins running,

*June 12th 1901. Execution issued to Sheriff of Union County Ohio ss
June 12th 1901 Execution returned and filed endorsed as follows.
The State of Ohio Union County Ohio ss.
Received this writ June 12th A.D. 1901. At 1 o'clock P.M. and pursuant to its command at 2 o'clock P.M. June 12th 1901. for the want of goods and chattels I levied on the following described Real Estate as the property of Alex Howland situated in the town of Summerville and County of Union and State of Ohio. and described as follows. Being in Lots No 45 and No 48 on the West side of Main Street as shown in the plat of said town of Summerville For a more definite description see said plat on file at Marysville Ohio
Service & Return \$,60 Levy \$, 90 Total \$, 90 (By CR 1564)
S. F. Burnham. Sheriff.*

EXECUTION AND LIEN DOCKET.

TRANSCRIPT FROM THE DOCKET OF A JUSTICE OF THE PEACE TO CHARGE LANDS.

COST BILL.

\$ Cts.

PARTIES.

John C. Wilgus
vs.
Allen Haines +
H. C. Gray.

Judgment before *Tracy Hicks* Esq.,
a Justice of the Peace of *Washington* Tp.,
on the *28* day of *May* A. D. *1901*
for the sum of *\$299.00*
Plaintiff's Costs, *\$ 7.90*
Defendant's Costs, *\$*
Plaintiff's Increase Costs before J. P., *\$*

Justice Peace,	\$	3	25
Constables,	\$	3	55
Witnesses,			
Increased Costs,			

RECEIVED MY FEES IN THIS CASE.

Transcript Filed, *June 13th 1901*
Lien on Land, *189*

DATE OF WRIT.	STYLE OF WRIT.	TO WHOM DELIVERED.	Clerk.	Sheriff.	App'rs.	Printer.
---------------	----------------	--------------------	--------	----------	---------	----------

<i>June 13 1901</i>	<i>Transcript</i>	<i>Clerk.</i>	<i>50</i>			
---------------------	-------------------	---------------	-----------	--	--	--

Tracy Hicks

Transcript Filed
Lien on Land,

DATE OF WRIT

June 13

Aug.
Aug.

EXECUTION AND LIEN DOCKET. *Index to Pending Suits*

\$	Cts.
3	25
3	55

THIS CASE.

TRANSCRIPT FROM THE DOCKET OF A JUSTICE OF THE PEACE TO CHARGE LANDS.						COST BILL.		\$	Cts.
PARTIES. <i>Frank Spain vs. William Grimes</i>						Judgment before <i>Laurence M. Cray</i> Esq., Justice Peace,			<i>1 95</i>
a Justice of the Peace of <i>Allen</i> Tp.,						Constables,			<i>1 80</i>
on the <i>27th</i> day of <i>May</i> A. D. <i>1901</i>						Witnesses,			
for the sum of \$ <i>13 60</i>						Increased Costs,			
Plaintiff's Costs, \$ <i>2 00</i>						RECEIVED MY FEES IN THIS CASE.			
With int. at 6% from dates						<i>Aug. 28th, 1901, Recd \$ 3 75</i>			
Defendant's Costs, \$						<i>costs of Justice and</i>			
Plaintiff's Increase Costs before J. P., \$						<i>constable in this case,</i>			
Transcript Filed, <i>June 13th 1901</i>						<i>Samuel C. Criss</i>			
Lien on Land, 189									
DATE OF WRIT.	STYLE OF WRIT.	TO WHOM DELIVERED.	Clerk.	Sheriff.	App'rs.	Printer.			
<i>June 13 1901</i>	<i>Transcript</i>	<i>Clerk</i>	<i>50 Paid,</i>						

Aug. 22nd, 1901, Recd the amount of the above judgment and costs in full, Chas. F. Harwood, Clerk,

Aug. 22nd, 1901, Recd the amount of the above judgment in full, Frank Spain

EXECUTION AND LIEN DOCKET. Index to Pending Suits

TRANSCRIPT FROM THE DOCKET OF A JUSTICE OF THE PEACE TO CHARGE LANDS.

COST BILL.

\$ Cts.

PARTIES.

O. M. Scott & Bro.
D. J. Paley

Judgment before *A. H. Kollefath* Esq.,
a Justice of the Peace of *Paris* Tp.,
on the *23rd* day of *June* A. D. *1901*
for the sum of \$ *26.55*
Plaintiff's Costs, \$ *4.25*
Defendant's Costs, \$
Plaintiff's Increase Costs before J. P., \$ *.75*

Justice Peace, \$ *55*
Constables, \$ *70*
Witnesses,
Increased Costs,

RECEIVED MY FEES IN THIS CASE.

Transcript Filed, *June 22nd 1901*
Lien on Land, *189*

DATE OF WRIT.

STYLE OF WRIT.

TO WHOM DELIVERED.

Clerk.

Sheriff.

App'rs.

Printer.

June 22 1901 *Transcript* *Clerk*

50

DATE OF WRIT.

June 27

June 29th, 1901 for value received we hereby agree that the above judgment and charges shall be a lien superior to the mortgages made by David J. Paley and Jessie D. Carpenter to the Dickinson Trust Co. dated June - 1901 and filed for records June 29th, 1901

W. J. James
for W. J. James

March 25th 1902. Received the amount of the above judgment \$26.55 and costs in full payment.

O. M. Scott & Bro.

The

EXECUTION AND LIEN DOCKET. Index to Pending Suits

Pending Suits

\$	Cts.
2	55
1	70

THIS CASE.

TRANSCRIPT FROM THE DOCKET OF A JUSTICE OF THE PEACE TO CHARGE LANDS.							COST BILL.		\$	Cts.
PARTIES.										
Judgment before <i>H. A. Puce</i> Esq., Justice Peace, 85 a Justice of the Peace of <i>Washington</i> Tp., Constables, on the <i>1st</i> day of <i>Sept</i> A. D. <i>1900</i> Witnesses, for the sum of \$ <i>22.48</i> Increased Costs, Plaintiff's Costs, \$ <i>.85</i> Defendant's Costs, \$ Plaintiff's Increase Costs before J. P., \$							RECEIVED MY FEES IN THIS CASE.			
Transcript Filed, <i>June 27th</i> ¹⁹⁰¹ ₁₈₉ Lien on Land, <i>189</i>										
DATE OF WRIT.	STYLE OF WRIT.	TO WHOM DELIVERED.	Clerk.	Sheriff.	App'rs.	Printer.				
<i>June 27 1901</i>	<i>Transcript</i>	<i>Clerk</i>	<i>50</i>	<i>Pd.</i>						

above
of
Trust

Judgment

Boyd and Wooley } Union County Ohio, Common
 }
 } Against } Plus Execution and Lien
 } *C. A. Foreman* } Docket No 3 Case No 6020
 }
 } The judgment of \$22.48 and
 } the costs in this case having been paid, the
 } lien held under said case is hereby released
 }
 } x *Boyd & Wooley*
 }
 } x *C. L. Wooly* one of the partners of said
 } firm of *Boyd and wooley* July 8th 1908

The above receipt was filed this the 9th day of July 1908.
 Charles Barrett
 Clerk.

EXECUTION AND LIEN DOCKET.

Index to Pending Suits.

TRANSCRIPT FROM THE DOCKET OF A JUSTICE OF THE PEACE TO CHARGE LANDS.

COST BILL.

\$ Cts.

PARTIES.

Boyd & Woolley
vs.
C.A. Foreman

Judgment before *H. H. Pauce* Esq.,
a Justice of the Peace of *Washington* Tp.,
on the *29th* day of *Sept* A. D. ~~1899~~ ¹⁹⁰⁰
for the sum of \$ *3.96*
Plaintiff's Costs, \$ *2.25*
Defendant's Costs, \$
Plaintiff's Increase Costs before J. P., \$

Justice Peace, 1 40
Constables, *E.D. Claridge* 85
Witnesses,
Increased Costs,

RECEIVED MY FEES IN THIS CASE.

Transcript Filed, *June 27th* ¹⁹⁰¹ ~~1899~~
Lien on Land, 189

DATE OF WRIT. STYLE OF WRIT. TO WHOM DELIVERED. Clerk. Sheriff. App'rs. Printer.

June 27 1901 *Transcript* *Clerk* *50 Cts.*

July 13

Boyd and Woolley } *Union County Ohio, Common*
against } *pleas & execution and Lien Docket*
C. A. Foreman } *N^o 3 case N^o 6021*

The judgment of \$ 3.96 and costs
in this case having been paid, the lien held
under this case is hereby released
X. Boyd & Woolley

By C. L. Woolley *one of the partners of senior*
firm of Boyd and Woolley *July 8th 1908*

July 9th 1908 *The above receipt was filed this day,*
Chas. Parrott.

Apr. 5

ab
af

EXECUTION AND LIEN DOCKET.

Index to Pending Suits.

Pending Suits

\$	Cts.
1	40
	85

THIS CASE.

TRANSCRIPT FROM THE DOCKET OF A JUSTICE OF THE PEACE TO CHARGE LANDS.		COST BILL.	
\$	Cts.	\$	Cts.
PARTIES.			
John Blair <i>vs.</i> C.E. Friend		Judgment before <i>R. C. Turney</i> Esq., Justice Peace, 1 25 a Justice of the Peace of <i>Leesburg</i> Tp., Constables, 1 00 on the <i>10th</i> day of <i>July</i> A. D. <i>1901</i> Witnesses, for the sum of \$ <i>150.86</i> Increased Costs, 70	
Transcript Filed, <i>July 13th</i> <i>1901</i> Lien on Land, <i>189</i>		RECEIVED MY FEES IN THIS CASE. <i>Costs on transcript paid by plaintiff</i>	
Plaintiff's Costs, \$ <i>2.25</i>			
Sub. at 7% from date \$			
Defendant's Costs, \$			
Plaintiff's Increase Costs before J. P., \$			
DATE OF WRIT.	STYLE OF WRIT.	TO WHOM DELIVERED.	Clerk. Sheriff. App'rs. Printer.
<i>July 13" 1901</i>	<i>Transcript</i>	<i>Clerk</i>	<i>50</i>

*Apr. 5" 1904 Received of John Blair \$2.00 to be applied on above costs, in full.
 Chas. C. Penhorwood, Clerk P.M.H.*

H. V. SPICER, B. L.,
 ATTORNEY-AT-LAW,
 RICHWOOD, OHIO.

John Blair, plaintiff, " Transcript judgment from R.C.
 Vs. Turney, justice of the Peace of Lees-
 C.E. Friend, defendant. " burg township, Union County, Ohio.
 " Court of Common Pleas, Union County, O.

Received of C.E. Friend Thirty five (\$35.00) Dollars in full of the above entitled judgment and costs, the said C.E. Friend being the defendant aforesaid.

John Blair
 Plaintiff in the above transcript judgment.

*this day,
 H.*

EXECUTION AND LIEN DOCKET. Index to Pending Suits

TRANSCRIPT FROM THE DOCKET OF A JUSTICE OF THE PEACE TO CHARGE LANDS.

COST BILL.

\$ Cts.

PARTIES.

F. J. Hunter
D. J. Gill

Judgment before *J. L. Jolliff* Esq.,
a Justice of the Peace of *Chibouchee* Tp.,
on the *20th* day of *May* A. D. *1901*
for the sum of \$ *27⁷⁰*
Plaintiff's Costs, \$ *3³⁵*
Sub. from July 18th, 1900.
Defendant's Costs, \$
Plaintiff's Increase Costs before J. P., \$

Justice Peace, *265*
Constables, *70*
Witnesses,
Increased Costs,

RECEIVED MY FEES IN THIS CASE.

Transcript Filed, *July 18th* *1901*
Lien on Land, *189*

Grant
Hille
Ross

Transcript Filed
Lien on Land,

DATE OF WRIT. STYLE OF WRIT. TO WHOM DELIVERED. Clerk. Sheriff. App'rs. Printer.

July 18 1901 *Transcript* *Clerk* *50 Cts.*

July 29
" "

Nov. 1st, 1901, Rec'd of D. J. Gill the amount of the above judgment and costs in full.
Chas. P. Burwood, Clerk

Nov. 12th, 1901, Rec'd of Clerk, the amount of above judgment in full also costs of justice and Constable,
J. F. Wilson
Justice for P. H.

July 29th
July 31st
The State
on Aug.
on the
ship, with
described
with the
to Peter
stake
poles to
passing
ville
a stake
acre
thence
acres of
Sheriff's

Rec'd
J. F.
A.
J.

EXECUTION AND LIEN DOCKET.

Index to Pending Suits.

Pending Suits

THIS CASE.

\$ Cts.

2 65
70

TRANSCRIPT FROM THE DOCKET OF A JUSTICE OF THE PEACE TO CHARGE LANDS.

COST BILL.

\$ Cts.

PARTIES.

Graham Bros,
vs
Willis Richmond and
Rose Hostetter

Judgment before *H.M. Hugel* Esq., Justice Peace,
a Justice of the Peace of *Paris* Tp., Constables,
on the *22nd* day of *April* A. D. *1901* Witnesses,
for the sum of \$ *109.08* Increased Costs,
Plaintiff's Costs, \$ *3.60*
Sub at 8%
Defendant's Costs, \$
Plaintiff's Increase Costs before J. P., \$

Transcript Filed, *July 29* ¹⁹⁰¹/₁₈₉
Lien on Land, *189*

RECEIVED MY FEES IN THIS CASE.

*Costs on transcript
paid by plaintiff.*

DATE OF WRIT. STYLE OF WRIT. TO WHOM DELIVERED. Clerk. Sheriff. App'rs. Printer.

July 29 1901 Transcript Clerk 50 00
" " 1901 Execution Sheriff 100 130

July 29th, 1901, Execution issued,

July, 31st, 1901, Execution returned and filed endorsed:-

*The State of Ohio, Union County 33,
Received this writ July, 29th, A.D. 1901, at 4 o'clock P.M. and pursuant to its command
on Aug. 1st, 1901, at 10 o'clock after diligent search for the want of goods and chattels, I found
on the following described real estate as the property of Rose Hostetter, Situate in Paris Town-
ship, Union County, Ohio, and part of the Virginia Military Survey No. 4069 and bounded and
described as follows:- Beginning at a stone at the north east corner of Hiram Kent's farm; thence
with the east line of said farm S. 90° E. 7 poles to a stake and stone north west corner
to Peter Dammis land; thence with the north line of said land N. 82° E. 23 poles to a
stake corner to John M. Norlpi's land; thence with this line northwesterly N. 39 1/2° E. 71 4/100
poles to a stake corner to George O Long's land; thence with his line N. 57 1/2° W. 77 8/100 poles
passing over a stone in the margin of the road to a stake in the center of the Marys-
ville land, Milford gravel road; thence with the center of said road S. 41° N. 125 5/100 poles to
a stake corner to a (3) acre reserved by J. A. Robinson; thence with the line of said (3)
acre lot S. 49° E. 32 6/100 poles to a stake corner to said lot in the line of said Kent farm;
thence with the line of said Kent farm N. 50 1/2° E. 61 4/100 poles to the beginning containing 58
acres of land more or less.*

*Sheriff's Fees:- Service & return \$6.00 levy, 30 mileage \$4.00 Total \$10.00
S. F. Burnham, Sheriff.*

*Rec^d of Willis Richmond and Rose Hostetter \$100.00 in
full of the judgement in the above case this 24th day
of January 1902*

*Graham Brothers by
F. A. Thompson their attorney*

*Jan. 21st, 1902, Rec'd costs in above case in full,
Chas. F. Burnham, Clerk.*

*Jan 21st, 1902, Rec'd my fee in above case,
S. F. Burnham.*

EXECUTION AND LIEN DOCKET. Index to Pending Suits.

TRANSCRIPT FROM THE DOCKET OF A JUSTICE OF THE PEACE TO CHARGE LANDS.

COST BILL.

\$ Cts.

PARTIES.

Thaddeus Woods and
O. Shaw,
vs.
Leroy Wolford

Judgment before *J. J. Matts* Esq., Justice Peace,
a Justice of the Peace of *Taylor* Tp., Constables, *2.05*
on the *19th* day of *October* A. D. 1896 Witnesses,
for the sum of \$ *41.92*
Plaintiff's Costs, \$ *2.40*
Defendant's Costs, \$
Plaintiff's Increase Costs before J. P., \$

Transcript Filed, *Aug 2" 1901*
Lien on Land, *189*

RECEIVED MY FEES IN THIS CASE.

Malissa Frank
Transcript Filed,
Lien on Land,

DATE OF WRIT. STYLE OF WRIT. TO WHOM DELIVERED. Clerk. Sheriff. App'rs. Printer.

Aug 2" 1901	Transcript	Clerk	50	Paid.			
" 3 1901	Execution	Sheriff.	90	90			

Sept 18th 1901

Aug 3" 1901, Execution issued.

Apr.
Ap

Aug 3" 1901, Execution returned and filed endorsed:-
The State of Ohio, Union County, ss.

Received this writ, Aug 3rd A.D. 1901, at 9 o'clock A.M. and pursuant to its command at 10 o'clock, Aug 3rd 1901. I levied on the following real estate as the property of Leroy Wolford, the undivided (3) one third interest in ten acres of land described and designated as follows, Situated in the County of Union and part of Survey No 4405 and bounded and described, as follows. Beginning at a stone in the South East corner of land formerly owned by O.P. Freeman and in the center of the Kenton road:

Thence with the said Freeman's line N 82° 20" E, 2 3/4 poles to a stake and stone: thence S 82° E, 34 7/8 poles to a stake: thence S 82 1/2° W 2 3/4 poles to the center of said road. thence with the center of said road N. 10° W 94 7/8 poles to the beginning containing 54 acres of land. it being all our right title and interest in and to foregoing described premises, as described in the deed of conveyance given by Herman P. Miller and his wife Jane J. Miller in the year A.D. 1866, and made to Herman Wolford and being only the undivided part of the fifty acres deeded to them to wit:- Ten (10) acres on the South east side thereof extending from the road back to the back line.

Sheriff's fees:- Service and Return, 60 Levy, 30 Total, 90
S.F. Burnham. Sheriff.

Aug. 3rd, 1901, Recd of Leroy Wolford \$60¹⁶ in full settlement of above claim and costs.
Chas. F. Woodward Clerk,

Aug. 3rd, 1901 Recd of Clerk \$57²⁸ the amount of our claim in full.

Thaddeus Wood
O. Shaw

Recd my fees in above case. Aug 3. 1901. *S.F. Burnham*

EXECUTION AND LIEN DOCKET. Index to Pending Suits.

Pending Suits.

\$	Cts.
2	05

THIS CASE.

TRANSCRIPT FROM THE DOCKET OF A JUSTICE OF THE PEACE TO CHARGE LANDS.

COST BILL.

PARTIES.
 Judgment before *Chas. J. Monroe* Esq.,
 a Justice of the Peace of *Union* Tp.,
 on the *5th* day of *Sept* A. D. *1901*
 for the sum of \$ *33⁰⁶*
 Plaintiff's Costs, \$ *5²⁵*
 Defendant's Costs, \$
 Plaintiff's Increase Costs before J. P., \$

vs.
Melissa E. Carpenter and
Frank Carpenter
 Transcript Filed, *Sept. 18th* 189*1* 1901
 Lien on Land, 189

\$	Cts.
3	60
1	65

RECEIVED MY FEES IN THIS CASE.

DATE OF WRIT.	STYLE OF WRIT.	TO WHOM DELIVERED.	Clerk.	Sheriff.	App'rs.	Printer.
<i>Sept. 18th 1901</i>	<i>Transcript</i>	<i>Clerk</i>	<i>50</i>			

Apr. 30th, 1903, Rec'd of J. J. Camron costs in full in above case,
Chas. Teuborwood, Clerk
Apr. 30th, 1903 Rec'd of Clerk \$5²⁵ costs of Justice and constable,
Chas. J. Monroe

arrant to
estate as
ter acres
ty of Union
d by O.P.
nd stou:
of said
inning
in andy to
ven by Hiram
Wongtan
to them
u the road
eriff.
claim
lerk,
l.

EXECUTION AND LIEN DOCKET. Index in Pending Suit.

TRANSCRIPT FROM THE DOCKET OF A JUSTICE OF THE PEACE TO CHARGE LANDS.

COST BILL.

\$ Cts.

PARTIES.

Godman & Thornhill
vs.
James H. Seaman

Judgment before *M. M. Matter* Esq.,
 a Justice of the Peace of *Jackson* Tp.,
 on the *2/31* day of *Sept.* A. D. *1901*
 for the sum of *\$ 42.78*
Int. at 8%
 Plaintiff's Costs, *\$ 2.50*
 Defendant's Costs, *\$*
 Plaintiff's Increase Costs before J. P., *\$*

Justice Peace, *2 40*
 Constables, *95*
 Witnesses,
 Increased Costs,

RECEIVED MY FEES IN THIS CASE.

Transcript Filed, *Sept 30* ^{*1901*}
 Lien on Land, *189*

Dr. C.
Hamm
 Transcript Filed,
 Lien on Land,

DATE OF WRIT.	STYLE OF WRIT.	TO WHOM DELIVERED.	Clerk.	Sheriff.	App'rs.	Printer.
<i>Sept 30</i> ^{<i>1901</i>}	<i>Transcript</i>	<i>Clerk</i>	<i>50 Pd.</i>			

DATE OF WRIT.
Oct. 1901

June costs
June Jan

EXECUTION AND LIEN DOCKET.

Index to Pending Suits

Pending Suits

\$	Cts.
2	40
	95

TRANSCRIPT FROM THE DOCKET OF A JUSTICE OF THE PEACE TO CHARGE LANDS.

COST BILL.

\$ Cts.

PARTIES.

Dr. Chas. McCune
vs.
Hannah Poland

Judgment before *J. B. Davin* Esq.,
a Justice of the Peace of *Darby* Tp.,
on the *25th* day of *Sept.* A. D. ~~189~~¹⁹⁰¹
for the sum of \$ *2.100*
Plaintiff's Costs, \$ *2.10*
Defendant's Costs, \$
Plaintiff's Increase Costs before J. P., \$

Justice Peace, 1 40
Constables, 70
Witnesses,
Increased Costs,

Transcript Filed, *Oct. 11th* 189~~9~~¹⁹⁰¹
Lien on Land, 189

RECEIVED MY FEES IN THIS CASE.

Transcript costs of Justice & Constable paid by plaintiff

DATE OF WRIT.	STYLE OF WRIT.	TO WHOM DELIVERED.	Clerk.	Sheriff.	App'rs.	Printer.
<i>Oct. 11</i> 1901	<i>Transcript</i>	<i>Clerk</i>	<i>50</i>			

June 10th, 1903, Received of Defendant the above judgment, interest and costs in full, Chas. Fetherwood, Clerk

June 10th, 1903, Received of Clerk, judgment, interest and costs of Justice and Constable in above case. L. C. McChum

EXECUTION AND LIEN DOCKET.

TRANSCRIPT FROM THE DOCKET OF A JUSTICE OF THE PEACE TO CHARGE LANDS.

Index in Pending Suits.

COST BILL.

\$ Cts.

PARTIES.

Wm Culbertson & Co.
vs.
John Lucas

Judgment before *Chas. F. Mourou* Esq., Justice Peace,
a Justice of the Peace of *Union* Tp., Constables,
on the *31st* day of *Oct.* A. D. *1901* Witnesses,
for the sum of \$ *36.35* Increased Costs,
Plaintiff's Costs, \$ *3.65*
Defendant's Costs, \$
Plaintiff's Increase Costs before J. P., \$

Justice Peace,	\$	95
Constables,	\$	20
Witnesses,		
Increased Costs,		

RECEIVED MY FEES IN THIS CASE.

Costs on Transcript paid by Plaintiff.

Transcript Filed, *Dec, 9th* 189¹⁹⁰¹
Lien on Land, 189

Transcript Filed
Lien on Land,

DATE OF WRIT.

STYLE OF WRIT.

TO WHOM DELIVERED.

Clerk.

Sheriff.

App'rs.

Printer.

DATE OF WRIT.

Dec 9 1901

Transcript

Clerk

50 Paid by plaintiff,

Dec 11th 1901

Jan 7th, 1902, Rec'd the amount of the above judgment in full,
Wm Culbertson & Co

interest

EXECUTION AND LIEN DOCKET.

\$	Cts.
3	95-
3	20

TRANSCRIPT FROM THE DOCKET OF A JUSTICE OF THE PEACE TO CHARGE LANDS.

Index to Pending Suits

COST BILL.

\$ Cts.

PARTIES.

N. Howard & Son
vs.
Patrick Faughery

Judgment before *J. A. Keenington* Esq.,
a Justice of the Peace of *Union* Tp.,
on the *9th* day of *December* A. D. ~~189~~¹⁹⁰¹
for the sum of \$ *30.75*
Plaintiff's Costs, \$ *2.45*
Defendant's Costs, \$
Plaintiff's Increase Costs before J. P., \$ *1.00*

Justice Peace, 2 20
Constables, 1 35
Witnesses,
Increased Costs,

RECEIVED MY FEES IN THIS CASE.

Costs on Transcript paid by plaintiff.

THIS CASE.
Transcript paid

Transcript Filed, *Dec 11th* ~~189~~¹⁹⁰¹
Lien on Land, 189

DATE OF WRIT.	STYLE OF WRIT.	TO WHOM DELIVERED.	Clerk.	Sheriff.	App'rs.	Printer.
<i>Dec 11th 1901</i>	<i>Transcript</i>	<i>Clerk</i>	<i>50</i>	<i>Paid by Plaintiff,</i>		

paid in full,

April 5th, 1905, Received of Defendant the above judgment and interest in full. Cone Howard

EXECUTION AND LIEN DOCKET.

TRANSCRIPT FROM THE DOCKET OF A JUSTICE OF THE PEACE TO CHARGE LANDS.

Index in Pending Suits.

COST BILL.

\$ Cts.

PARTIES.

J. T. Nurtsbaugh
vs.
James Pitts
Achsa Pitts

Judgment before *J. P. Cratty* Esq., Justice Peace,
a Justice of the Peace of *Clairbourne* Tp., Constables,
on the *14th* day of *July* A. D. 189*9* Witnesses,
for the sum of *\$ 23.62* Increased Costs,
interest at 6% *\$ 4.10*
Plaintiff's Costs, \$
Defendant's Costs, \$
Plaintiff's Increase Costs before J. P., \$

Transcript Filed, *Dec. 21st* 189*9*
Lien on Land, 189

RECEIVED MY FEES IN THIS CASE.
Justice's costs paid by Plaintiff

Robins
D. J.

Transcript Filed,
Lien on Land,

DATE OF WRIT.

DATE OF WRIT.	STYLE OF WRIT.	TO WHOM DELIVERED.	Clerk.	Sheriff.	App'rs.	Printer.
<i>Dec 21 1901</i>	<i>Transcript</i>	<i>Clerk</i>	<i>96</i>			
<i>" 21 1901</i>	<i>Execution</i>	<i>Sheriff</i>	<i>80</i>	<i>90</i>		
<i>" 22 1902</i>	<i>"</i>	<i>"</i>	<i>105</i>	<i>366</i>		
			<i>282</i>	<i>456</i>		

Oct. 17/04
Rec'd costs in full of
Sheriff & Clerk,
C. C. Penhorwood

Feb 11th 1901
" " 1901

Dec. 24th, 1901. Execution returned and filed endorsed, as follows:- The State of Ohio, Union County ss,
Received this writ Dec. 23rd, A. D., 1901, at 10 o'clock P. M. and pursuant to its command, Dec. 24th, 1901
for the want of goods and chattels, at 8 o'clock A. M. I levied upon the following described
Real Estate as the property of Achsa Pitts: Situated in Clairbourne Township, Union County, Ohio,
Survey No. 6293, Beginning at the Northwest corner of the West lot (formerly owned by Gertrude
Miller, now owned by S. H. Spicer) and the center of the Richwood and Prospect Pike; thence
with the center of said pike S. 73° 15' W. 60 feet to a stake; thence S. 14° E. 180 feet to a stake; thence N.
73° 15' E. 60 feet to a stake Southwest corner of said Spicer's said lot; thence N. 14° W. 180 feet to the place
of beginning, containing 1/5 of an acre more or less.
Also beginning at the Northwest corner of George R. Linn's lot and in the center of the Richwood and
Prospect pike; thence with the center of said pike S. 73° 15' W. 60 feet to a stake; thence S. 14° E.
180 feet to a stake; thence north 73° 15' E. 60 feet to the Southwest corner of the said Linn's lot;
thence N. 14° W. 180 feet with said Linn's West line to the place of beginning, containing 1/5 of an
acre more or less.
S. J. Burshaw, Sheriff.

Feb. 11th,
Rec'd
after dilig
to levy
late as
and, w
as follow
South
from (5)
Mau
to a st
to a st
and y
thirty
Sheriff

Jan. 22nd, 1903, Execution returned and filed endorsed:- The State of Ohio, Union County ss,
Received this writ Dec. 23rd, A. D., 1902, at 8 o'clock A. M. and pursuant to its command after diligent search
and careful inquiry for the want of goods or chattels upon which to levy on Dec. 23rd, 1902, at 1:30 o'clock
P. M. I levied upon the following described real estate as the property of Achsa Pitts: Situated in Clairbourne
Township and Village of Richwood, in Survey No. 6293, beginning at the Northwest corner of the West Lot
(formerly owned by Gertrude Miller, now owned by S. H. Spicer) and the center of the Richwood and Pros-
pect Pike, thence with the center of said Pike South 73° 15' West 60 feet to a stake; thence South
14° East 180 feet to a stake; thence North 73° 15' East 60 feet to a stake, Southwest corner of said
Spicer's lot; thence North 14° West 180 feet to the place of beginning, containing 1/5 of an acre,
Also beginning at the Northwest corner of George R. Linn's lot, and in the center of the Richwood
and Prospect Pike; thence with the center of said pike S. 73° 15' W. 60 feet to a stake; thence S. 14° E.
180 feet to a stake; thence North 73° 15' E. 60 feet to the Southwest corner of the said Linn's lot;
thence N. 14° W. 180 feet with said Linn's West line to the place of beginning, containing 1/5 of an acre
more or less. This writ returned Jan. 20th, 1903, by order of Plaintiff's Attorney, H. W. Spicer,
Sheriff's Fees: \$3.66
S. J. Burshaw Sheriff.

• DUPLICATE. •

J. T. Nurtsbaugh) Office of Clerk of the Court of Common Pleas.
James Pitts et al.) Marysville, Ohio, *Oct. 10* 190*4*
No. *6031* Docket *3* Page *6031*.

RECEIVED of *Debtors*
Forty-three & 57 Dollars
being *amount in full of claim, interest & costs*
in the above entitled cause, which amount is also receipted on this docket.

J. T. Nurtsbaugh Clerk
By _____ Deputy

\$ 43.57

EXECUTION AND LIEN DOCKET. Index in Pending Suits.

TRANSCRIPT FROM THE DOCKET OF A JUSTICE OF THE PEACE TO CHARGE LANDS.

COST BILL.

PARTIES.

Robinson & Curry Co.
James D. Curry
 vs.
 D. A. Beaverville

Judgment before *A. M. Hingst* Esq.,
 a Justice of the Peace of *Paris* Tp.,
 on the *31st* day of *Jan.* A. D. *1901*
 for the sum of \$ *10.38*
 Plaintiff's Costs, \$ *3.95*
 Defendant's Costs, \$
 Plaintiff's Increase Costs before J. P., \$

Justice Peace, 2.25
 Constables, 70
 Witnesses,
 Increased Costs,

Transcript Filed, *Feb. 11th* 1902
 Lien on Land, 189

RECEIVED MY FEES IN THIS CASE.

DATE OF WRIT.	STYLE OF WRIT.	TO WHOM DELIVERED.	Clerk.	Sheriff.	App'rs.	Printer.
<i>Feb. 11th 1902</i>	<i>Transcript</i>	<i>Clerk</i>	<i>96</i>			
<i>" " 1902</i>	<i>Execution</i>	<i>Sheriff</i>	<i>100</i>	<i>90</i>		

Aug. 26th, 1904, Recd of Plaintiff
\$2.86 costs in full to date.
Chas. C. Peckwood.

Feb. 11th, 1902, Execution returned and filed endorsed:-
Received this writ Feb. 11th, A. D. 1902, at 3 o'clock P. M., and pursued to its county and
after diligent search and careful inquiry for the want of goods and chattels upon which
to levy at 3:30 o'clock Feb. 11th, 1902, I levied upon the following described real es-
tate as the property of D. A. Beaverville, Situated in Union County, in the State of Ohio,
and in the town of Marysville, and part of out lot No. 5, bounded and described
as follows:- Beginning at a point in the South margin of West 6th St. (formerly
South Street) fifty one (51) feet west of the Northeast corner of out lot No. 5,
thence (51) feet Southwesterly perpendicular to said 6th Street and parallel with
Main Street of said town of Marysville one hundred and fifty (150) feet
to a stake; thence Westerly parallel with said 6th Street thirty (30) feet
to a stake; thence northerly parallel with said first line one hundred
and fifty (150) feet to the South margin of said 6th Street; thence easterly
thirty feet (30) to the beginning.
S. F. Burnham, Sheriff.
Sheriff's Fees 90¢.

Oct. 14/04, Recd. 90 cents,
S. F. Burnham,

IS CASE.
 Plaintiff

full of
 Peckwood

County ss,
 e. 24th, 1901
 described
 County, Ohio,
 by Gertrude
 the; thence
 w; thence st.
 to the place
 wood and
 S. 14° E,
 Ginn's lot;
 ig 5 of an

diligent search
 1:30 o'clock
 in Claybourne
 to West Lot
 good and Pros-
 tence South
 curst of said
 Peckwood
 S. 14° E,
 Ginn's lot;
 5 of an acre
 Sheriff.

EXECUTION AND LIEN DOCKET. Index to Pending Suits.

TRANSCRIPT FROM THE DOCKET OF A JUSTICE OF THE PEACE TO CHARGE LANDS.

COST BILL.

\$ Cts.

PARTIES.

Frank B. Davine
vs.
James A. Mitchell

Judgment before *Charles E. Curry* Esq., Justice Peace,
a Justice of the Peace of *Darby* Tp., Constables,
on the *18th* day of *Jan* A. D. *1902* Witnesses,
for the sum of \$ *32.64*
at *6%* Plaintiff's Costs, \$ *2.15*
Defendant's Costs, \$
Plaintiff's Increase Costs before J. P., \$

115
100

RECEIVED MY FEES IN THIS CASE.

Transcript Filed, *Feb. 12*" *1902*
Lien on Land, *189*

DATE OF WRIT.	STYLE OF WRIT.	TO WHOM DELIVERED.	Clerk.	Sheriff.	App'rs.	Printer.
<i>Feb. 12</i> 1902	<i>Transcript</i>	<i>Clerk</i>		<i>96</i> Cts.		
<i>Mar 8</i> " 1902	<i>Execution</i>	<i>Sheriff</i>	<i>100</i>	<i>90</i>		

Aug. 26/04 *Reid of Plff.*
\$1.90 costs of execution,
Chas. C. Peukerwood.

May 1st, 1902, Execution returned and filed endorsed, as follows:-
Received this writ March, 8th A. D. 1902, at 5 o'clock P. M. and pursuant to its command on May, 1st, A. D. 1902, at 9 o'clock A. M. for the want of goods and chattels, I levied upon the interest of James A. Mitchell in the following described real estate, situated in Union County and State of Ohio, part of Surveys Nos. 5734 and 7245 viz: Beginning at a stone (in the place of a blue ash at the South Bank of Big Darby Creek and at the Northwest corner of David Mitchell's land; thence with the East line of said land S. 33° 45' E. 376 poles to the center of the P. C. & St. V. R. R. (witness a stone N. 33° 45' E. 3 poles) thence with the center of said R. R. track N. 65° E. 85⁸⁰ poles to the Northwest corner of Charles O. McCune's land (witness a stone N. 39° 30' E. 3 poles; thence with the East line of David M. Robinson's land N. 37° 30' E. 345 poles to the South Bank of said Creek (witness a stone and track S. 27° 30' E. on the bank) thence down the said Creek with the various meanders thereof to the beginning containing 165²⁰ acres more or less.
Fees, 40 cts,
S. F. Burshaw, Sheriff.

Oct. 14/04. Reid, 90 cents,
S. F. Burshaw

Unionville Center Ohio Dec. 27/1904
Received of J. A. Mitchell in full amt.
on a certain judgement now on file
with the clerk of the court of Union Co.
Ohio, on the lien docket against J. A.
Mitchell's land said judgement
was obtained on C. E. Curry's docket as
J. P. of Darby Tp. about the 15th of Jan. 1901
and carried up by transcript filed with
Clerk of the Court. I hereby release said
judgement on my interest thereon
providing he pays or causes to be paid
a certain note dated Dec. 27th 1904
and signed by J. A. & H. E. Mitchell
in favor of F. B. Davine

Signed F. B. Davine

Curry
C. E.
Mitchell

Transcript Filed
Lien on Land,
DATE OF WRIT
Feb. 24"

full of
and
Nov. 1

Peukerwood
Reid
S. F. Burshaw

EXECUTION AND LIEN DOCKET. Index to Pending Suits.

ding Suits.

\$	Cts.
1	115
	100

IS CASE.

id of Plff.
Execution,
Peuhorwood.

mand on May,
interest of
and State
of a blue ash
shells land;
the P.C.C. &
R.R. track
is a stone
4.37° 30' E,
30' ft. on
to the
riff.

TRANSCRIPT FROM THE DOCKET OF A JUSTICE OF THE PEACE TO CHARGE LANDS.						COST BILL.		\$	Cts.
PARTIES.									
Cyrus Moore vs. C. L. Noggle and Myrtle A. Hill						Judgment before <i>M. M. Mathew</i> Esq.,	Justice Peace,		1 80
						a Justice of the Peace of <i>Jackson</i> Tp.,	Constables,		
						on the <i>20th</i> day of <i>Feb.</i> A. D. <i>1902</i>	Witnesses,		
						for the sum of \$ <i>65 25</i>	Increased Costs,		
						Plaintiff's Costs,	\$ <i>1, 80</i>	RECEIVED MY FEES IN THIS CASE.	
							\$		
Transcript Filed, <i>Feb. 24th</i> <i>1902</i>						Defendant's Costs,	\$		
Lien on Land, <i>189</i>						Plaintiff's Increase Costs before J. P.,	\$		
DATE OF WRIT.	STYLE OF WRIT.	TO WHOM DELIVERED.	Clerk.	Sheriff.	App'rs.	Printer.			
<i>Feb. 24th 1902</i>	<i>Transcript</i>	<i>Clerk</i>	<i>96th</i>						

April, 20th, 1906, Received of S. D. Severus for defendants \$90³³ payment in full of plaintiff's judgment, interest and costs in above case.
Chas. C. Peuhorwood, Clerk

Aug. 6/06, Received of C. C. Peuhorwood, \$86⁰⁰ balance of costs and judgment in above case.
Chas. Parrott Clerk.

Nov. 13th 1906 Paid by Check No. 51

Receipt
Nov 15
Mrs Charles Parrott
Dear Sir
I received your check
for \$84-28 eighty four
Dollars and twenty eight
cents which is payment
in full for the
Noggle account
yours resp
C. G. Moore

EXECUTION AND LIEN DOCKET. Index to Pending Suits.

TRANSCRIPT FROM THE DOCKET OF A JUSTICE OF THE PEACE TO CHARGE LANDS.

COST BILL.

\$ Cts.

PARTIES.

Judgment before *A. H. Kellepath* Esq.,
 a Justice of the Peace of *Paris* Tp.,
 on the *13th* day of *Oct.* A. D. *1900*
 for the sum of \$ *12²⁸*
 Plaintiff's Costs, \$ *3²⁵*
 Defendant's Costs, \$
 Plaintiff's Increase Costs before J. P., \$ *1⁰⁰*

Justice Peace,	205
Constables,	120
Witnesses,	
Increased Costs,	

RECEIVED MY FEES IN THIS CASE.

Costs on Transcript paid by Plaintiff.

Transcript Filed, *Mar 6th* ¹⁹⁰²~~189~~
 Lien on Land, 189

DATE OF WRIT.	STYLE OF WRIT.	TO WHOM DELIVERED.	Clerk.	Sheriff.	App'rs.	Printer.
<i>Mar 6¹⁹⁰²</i>	<i>Transcript</i>	<i>Clerk</i>		<i>paid by Plaintiff.</i>		

April 10, 1903 Received of defendant \$19. in full of above judgment & costs J. B. Cole Attorney for Plaintiff

Mar
Comp
C. J.
 Transcript Filed
 Lien on Land,
 DATE OF WRIT
March¹⁹⁰²

EXECUTION AND LIEN DOCKET.

Pending Suits.

\$	Cts.
205	
130	

THIS CASE.
script paid

TRANSCRIPT FROM THE DOCKET OF A JUSTICE OF THE PEACE TO CHARGE LANDS.

Index to Pending Suits.

COST BILL.

\$ Cts.

PARTIES.

Marion Supply and Oil Company
vs.
C. J. Roush

Judgment before *J. H. Bell* Esq.,
a Justice of the Peace of *Clabourne* Tp.,
on the *25th* day of *March* A. D. ~~189~~¹⁹⁰²
for the sum of \$ *99.07*
Plaintiff's Costs, \$ *4.40*
Defendant's Costs, \$
Plaintiff's Increase Costs before J. P., \$

Justice Peace,
Constables,
Witnesses,
Increased Costs,

Transcript Filed, *March 26th 1902*
Lien on Land, 189

RECEIVED MY FEES IN THIS CASE.

Costs on Transcript paid by Plaintiff,

DATE OF WRIT.	STYLE OF WRIT.	TO WHOM DELIVERED.	Clerk.	Sheriff.	App'rs.	Printer.
<i>March 26 1902</i>	<i>Transcript</i>	<i>Clerk</i>	<i>96</i>			

Plaintiff

EXECUTION AND LIEN DOCKET. Index In Pending Suits

TRANSCRIPT FROM THE DOCKET OF A JUSTICE OF THE PEACE TO CHARGE LANDS.

COST BILL.

\$ Cts.

PARTIES.

H. Wood & Son
Vs.
William Coleman.

Judgment before *Jeff G. Turner* Esq., Justice Peace,
a Justice of the Peace of *Paris* Tp., Constables,
on the *18th* day of *March* A. D. *1902* Witnesses,
for the sum of \$ *11, 14* Increased Costs,
Plaintiff's Costs, \$ *4, 20*
Defendant's Costs, \$ *2, 25*
Plaintiff's Increase Costs before J. P., \$

1, 45
80

RECEIVED MY FEES IN THIS CASE.

Plaintiff's costs paid by plaintiff

Transcript Filed,

April 8th

~~189~~ 1902

Lien on Land,

189

DATE OF WRIT.

STYLE OF WRIT.

TO WHOM DELIVERED.

Clerk.

Sheriff.

App'rs.

Printer.

April 8¹⁹⁰²

Transcript

Clerk.

96 Paid

Transcript Filed

Lien on Land,

DATE OF WRIT

Apr. 12"

May, 19th, Received of defendant the above judgment and costs in full.

H. Wood & Son
per A. H. Kellebrath atty

EXECUTION AND LIEN DOCKET. Index to Pending Suits

Pending Suits

\$	Cts.
1,	45
	80

THIS CASE.
paid by plaintiff

TRANSCRIPT FROM THE DOCKET OF A JUSTICE OF THE PEACE TO CHARGE LANDS.

PARTIES.

Fisher & Son
vs.
James O. McGowan

Judgment before *W. C. Meleh* Esq.,
a Justice of the Peace of *Taylor,* Tp.,
on the *12th* day of *Apr,* A. D. *1902*
for the sum of \$ *49.82*
Plaintiff's Costs, \$ *2.75*
Defendant's Costs, \$ *.70*
Plaintiff's Increase Costs before J. P., \$

Transcript Filed, *Apr, 12th* *1902*
Lien on Land, *189*

COST BILL.	\$	Cts.
Justice Peace,		<i>2,75</i>
Constables,		<i>70</i>
Witnesses,		
Increased Costs,		

RECEIVED MY FEES IN THIS CASE.
Costs on Transcript paid by Plaintiff.

DATE OF WRIT.	STYLE OF WRIT.	TO WHOM DELIVERED.	Clerk.	Sheriff.	App'rs.	Printer.
<i>Apr, 12th 1902</i>	<i>Transcript</i>	<i>Clerk</i>		<i>96 Paid by Off.</i>		

to in
etty

EXECUTION AND LIEN DOCKET. Index in Pending State.

TRANSCRIPT FROM THE DOCKET OF A JUSTICE OF THE PEACE TO CHARGE LANDS.

COST BILL.

\$ Cts.

PARTIES.

Judgment before *A. H. Kolliparth* Esq.,
 a Justice of the Peace of *Paris* Tp.,
 on the *28th* day of *July* A. D. 189*1*
 for the sum of \$ *41.02*
 Plaintiff's Costs, \$ *5.94*
 Defendant's Costs, \$
 Plaintiff's Increase Costs before J. P., \$

Transcript Filed, May 14th 1902
Lien on Land, 189

Justice Peace,
 Constables,
 Witnesses,
 Increased Costs,

RECEIVED MY FEES IN THIS CASE.

Justice and Constable's costs paid by J. T. Moore,

DATE OF WRIT. STYLE OF WRIT. TO WHOM DELIVERED. Clerk. Sheriff. App'rs. Printer.

May 14th 1902 Transcript Clerk 96 Cts by Off.

DATE OF WRIT

May 27th 1902

Feb. 18th, 1900, \$8.00 credited on the above judgment, leaving a balance due on May 13th, 1902, of \$33.07.
I hereby assign and transfer the above judgment to L. S. David and for value received without recourse
L. M. & T. Southard Can

June 18th 1902
Received
delivered
18th, 1902,
situated
ing at
and at
of said
\$ 33.07
to the
thence
South
thence
containing
area: 90
Oct.

in a

of J. T.

in

EXECUTION AND LIEN DOCKET. Index to Pending Suits.

Pending Suits.

\$		Cts.		TRANSCRIPT FROM THE DOCKET OF A JUSTICE OF THE PEACE TO CHARGE LANDS.							COST BILL.		\$	Cts.	
				PARTIES.											
				Judgment before <i>Frank B. Darrow</i> Esq., a Justice of the Peace of <i>Darby</i> Tp., on the <i>26th</i> day of <i>March</i> A. D. <i>1902</i> for the sum of \$ <i>56⁸⁶</i> Plaintiff's Costs, \$ <i>23³⁰</i> Defendant's Costs, \$ Plaintiff's Increase Costs before J. P., \$							Justice Peace,			<i>160</i>	
				<i>Hinderer Bros.</i> <i>NB,</i> <i>James A. Mitchell and</i> <i>Meta E. Mitchell</i>							Constables,			<i>75</i>	
				Transcript Filed, <i>May 27th</i> <i>1902</i> Lien on Land, <i>189</i>							Witnesses,				
											Increased Costs,				
THIS CASE.											RECEIVED MY FEES IN THIS CASE.				
<i>Constable's</i> <i>Key J. V. Morris,</i>											<i>Costs of Justice paid by</i> <i>Plaintiff.</i>				
											<i>Aug. 26/04, Rec'd of Plff.</i> <i>\$1.90 costs of Execution.</i> <i>Chas. Teuhorwood.</i>				
DATE OF WRIT.		STYLE OF WRIT.		TO WHOM DELIVERED.			Clerk.	Sheriff.	App'rs.	Printer.					
<i>May 27 1902</i>		<i>Transcript</i>		<i>Clerk</i>			<i>90 Paid,</i>								
<i>June 18 "</i>		<i>Execution</i>		<i>Sheriff</i>			<i>1 00</i>	<i>90</i>							

ance due

June 18th, 1902, Execution returned and filed endorsed:-
 Received this writ June 18th, A.D. 1902, at 10 o'clock A.M. and pursuant to its command after diligent search and careful inquiry for the wants of goods or chattels at 11 o'clock A.M. June 18th, 1902, I found upon the interest of James A. Mitchell in the following described real estate situated in Union County and State of Ohio, Part of Survey No. 5734 (and 7345 viz. beginning at a stone (in the place of a blue ash) at the south Bank of Big Darby Creek, and at the northwest corner of David Mitchell's land, thence with the west line of said land S 33° 45' N. 276 poles to the center of the J. C. & S. R. R. witness a stone N. 33° 45' E. 3 poles) thence with the center of said R. R. track N. 65° N. 85⁰⁰ poles to the northwest corner of Charles O. McCusker's land (witness a stone N. 39° 30' E. 3 poles) thence with the east line of David M. Robinson's land N. 37° 30' East 345 poles to the South bank of said Creek (witness a stone and creek S 37° 30' N. on the bank) thence down the said Creek with the various meanders thereof to the beginning, containing 155⁷⁰/₁₀₀ acres more or less.
 S. F. Burnham, Sheriff.

Oct. 14/04. Rec'd. 90 cents. S. F. Burnham.

Jan. 30th, 1905, Rec'd of James Mitchell our claim in full in above case,

Hinderer Bros
 By Jacob F. Hinderer

Jan. 30th, 1905, Rec'd of James Mitchell costs due on above of Justice, Constable and Clerk. Chas. Teuhorwood, Clerk

Jan. 30th, 1905, Rec'd of Clerk \$2³⁵ costs of Justice and Constable in the above case.

Jacob F. Hinderer

EXECUTION AND LIEN DOCKET. Index to Pending Suits.

TRANSCRIPT FROM THE DOCKET OF A JUSTICE OF THE PEACE TO CHARGE LANDS.

COST BILL. \$ Cts.

PARTIES.

George Miller
vs.
Oswal McPeck

Judgment before *Tracy Diebs* Esq.,
a Justice of the Peace of *Washington* Tp.,
on the *31st* day of *May* A. D. *1902*
for the sum of \$ *37.80*
Plaintiff's Costs, \$ *3.90*
at 8% int,
Defendant's Costs, \$
Plaintiff's Increase Costs before J. P., \$

Justice Peace, *Paid Co. Treas. 2 10*
Constables, *G.O. Bouhau* *Paid Co. Treas. 80*
Witnesses,
Increased Costs,

RECEIVED MY FEES IN THIS CASE.

Transcript Filed, *June 4* 1902
Lien on Land, 189

DATE OF WRIT. STYLE OF WRIT. TO WHOM DELIVERED. Clerk. Sheriff. App'rs. Printer.

June 4 1902 Transcript Clerk 96

Nov. 28th 1902, Rec'd my fees in full,
Chas. F. Woodward,

Apr. 29th 1904, Rec'd \$42.16 in full of judgment and costs, the interest
having been rebated by plaintiff.
Chas. F. Woodward, Clerk

Apr. 29th 1904, Rec'd of Clerk \$38.76 in full of judgment and costs advanced.
Frank J. Ballinger
Att'y for Geo. Miller,

EXECUTION AND LIEN DOCKET. Index to Pending Suits.

ding Suits.

\$	Cts.
Co. Treas.	2 10
aid Co. Treas.	80
THIS CASE.	

TRANSCRIPT FROM THE DOCKET OF A JUSTICE OF THE PEACE TO CHARGE LANDS.

PARTIES.

Judgment before *H. H. Puce* Esq.,
 a Justice of the Peace of *Washington* Tp.,
 on the *10th* day of *Nov.* A. D. *1898*
 for the sum of \$ *67²⁰*
 Plaintiff's Costs, \$ *3.50*
 Defendant's Costs, \$
 Plaintiff's Increase Costs before J. P., \$

Dr. E. N. Morrow
 vs.
 John Ward and
 Jane Ward.

Transcript Filed, *June 7th 1902*
 Lien on Land, 189

COST BILL.	\$	Cts.
Justice Peace,		<i>1 95</i>
Constables, <i>Paid by check</i>		<i>1 60</i>
Witnesses, <i>No. 526</i>		
Increased Costs,		

DATE OF WRIT.	STYLE OF WRIT.	TO WHOM DELIVERED.	Clerk.	Sheriff.	App'rs.	Printer.
<i>June 7 1902</i>	<i>Transcript</i>	<i>Clerk</i>	<i>96</i>			

RECEIVED MY FEES IN THIS CASE.

the interest
 its advanced.
 illes,

June 9th, 1902, Rec'd amount of above judgment, interest and costs in full. Chas. P. Woodward, Clerk

June 10th, 1902, Rec'd amt of above judgment in full. Post & Post, Attys for Dr. Morrow.

Aug 4th, 1902, Rec'd my fee in above case, H. H. Puce

EXECUTION AND LIEN DOCKET.

INDEX IN PENDING BOOK.

TRANSCRIPT FROM THE DOCKET OF A JUSTICE OF THE PEACE TO CHARGE LANDS.

COST BILL.

\$ Cts.

PARTIES.

*The Standard Paper Co.
vs.
Emma V. VanWinkle*

Judgment before *M. W. Hill* Esq.,
a Justice of the Peace of *Claitourne* Tp.,
on the *29th* day of *May* A. D. *1902*
for the sum of \$ *93 ⁵⁰/₁₀₀*
Plaintiff's Costs, \$ *3 ⁷⁵/₁₀₀*
Defendant's Costs, \$
Plaintiff's Increase Costs before J. P., \$

Justice Peace, 4 55
Constables, 75
Witnesses,
Increased Costs,

RECEIVED MY FEES IN THIS CASE.

*costs on Transcript paid
by Plaintiff*

Transcript Filed, *June 9th* *1902*
Lien on Land, 189

DATE OF WRIT. STYLE OF WRIT. TO WHOM DELIVERED. Clerk. Sheriff. App'rs. Printer.

June 9th 1902 *Transcript* *clerk* *96* *Paid by Plaintiff*

Davis

Isaac

Transcript Filed

Lien on Land,

DATE OF WRIT

July 21

EXECUTION AND LIEN DOCKET. Index in Pending Suits.

Pending Suits.

\$		Cts.		TRANSCRIPT FROM THE DOCKET OF A JUSTICE OF THE PEACE TO CHARGE LANDS.								COST BILL.		\$		Cts.	
				PARTIES.				Judgment before <i>Jason Case</i> Esq., Justice Peace,									
				<i>David M. Buckley</i>				a Justice of the Peace of <i>Clairbourne</i> Tp., Constables,									
				<i>vs.</i>				on the <i>21st</i> day of <i>July</i> A. D. <i>1902</i> Witnesses,									
				<i>Isaac D. Butler</i>				for the sum of \$ <i>55 10</i> Increased Costs,									
								Plaintiff's Costs, \$ <i>3 45</i>				RECEIVED MY FEES IN THIS CASE.					
				Transcript Filed, <i>July 21st</i> <i>1902</i> , <i>189</i>				Defendant's Costs, \$									
				Lien on Land, <i>189</i>				Plaintiff's Increase Costs before J. P., \$									
DATE OF WRIT.		STYLE OF WRIT.		TO WHOM DELIVERED.		Clerk.	Sheriff.	App'rs.	Printer.								
<i>July 21 1902</i>		<i>Transcript</i>		<i>Clerk</i>		<i>96 Pl.</i>											

THIS CASE.

Transcript paid

4 55
75

3 35
70

EXECUTION AND LIEN DOCKET. Index in Pending Suits.

TRANSCRIPT FROM THE DOCKET OF A JUSTICE OF THE PEACE TO CHARGE LANDS.

COST BILL.

\$ Cts.

The Hm Roche & Sons Co.

PARTIES.

Judgment before *M. H. Hill* Esq.,

Justice Peace, *M. H. Hill* 380

a Justice of the Peace of *Clabourne* Tp.,

Constables, *Chas. Adams.* 70

vs.

on the *26th* day of *July* A. D. ~~1897~~ ¹⁹⁰²

Witnesses,

J. D. Butler

for the sum of \$ *45.49*

Increased Costs,

Plaintiff's Costs, \$ *3.25*

RECEIVED MY FEES IN THIS CASE.

Transcript Filed, *July 28th* ¹⁹⁰² ~~1897~~

Defendant's Costs, \$

Costs on Transcript paid by Plaintiff.

Lien on Land, 189

Plaintiff's Increase Costs before J. P., \$

DATE OF WRIT.

STYLE OF WRIT.

TO WHOM DELIVERED.

Clerk.

Sheriff.

App'rs.

Printer.

July 28th 1902

Transcript

Clerk

96 Paid by Off.

July 28th

DATE OF WRIT.

EXECUTION AND LIEN DOCKET. Index in Pending Suits.

Pending Suits.

	\$	Cts.
ll	3	80
us.		70

THIS CASE.
Transcript
Plaintiff,

TRANSCRIPT FROM THE DOCKET OF A JUSTICE OF THE PEACE TO CHARGE LANDS.

PARTIES.

Judgment before *M. H. Hill* Esq.,
 a Justice of the Peace of *Clabourne* Tp.,
 on the *26th* day of *July* A. D. ~~189~~¹⁹⁰²
 for the sum of \$ *124.40*

The Henry Burkhardt Packing Co.
vs.

J. D. Butler
 Transcript Filed, *July 28th* ~~189~~¹⁹⁰²
 Lien on Land, *189*

COST BILL.		\$	Cts.
Justice Peace,	<i>M. H. Hill</i>	2	95
Constables,	<i>Chas. Adams</i>		70
Witnesses,			
Increased Costs,			

RECEIVED MY FEES IN THIS CASE.
Costs on Transcript paid by plaintiff.

DATE OF WRIT.	STYLE OF WRIT.	TO WHOM DELIVERED.	Clerk.	Sheriff.	App'rs.	Printer.
<i>July 28th</i>	<i>1902 Transcript</i>	<i>Clerk</i>	<i>76</i>	<i>Paid by Plaintiff</i>		

EXECUTION AND LIEN DOCKET. Index in Pending Suits.

TRANSCRIPT FROM THE DOCKET OF A JUSTICE OF THE PEACE TO CHARGE LANDS.

COST BILL.

\$ Cts.

PARTIES.

B.O. Hall
vs.
John Fryman

Judgment before *M. H. Hill* Esq., Justice Peace, *M. H. Hill*
a Justice of the Peace of *Clabourne* Tp., Constables, *Chas. Adams*
on the *15th* day of *August* A. D. *1902*
for the sum of \$ *36.25*
Plaintiff's Costs, *but at 6%*, \$ *2.90*
Defendant's Costs, \$
Plaintiff's Increase Costs before J. P., \$

3 15
3 85
Witnesses,
Increased Costs,

RECEIVED MY FEES IN THIS CASE.

Transcript Filed, *Aug 16* 1902
Lien on Land, 189

DATE OF WRIT.	STYLE OF WRIT.	TO WHOM DELIVERED.	Clerk.	Sheriff.	App'rs.	Printer.
Aug 16 1902	Transcript	Clerk	96			
" " "	Execution	Sheriff Delaware Co.	240	300	By K 555	

Oct. 24th, 1902 Recd 636
costs of Sheriff & Clerk,
Chas. C. Underwood,

Transcript Filed,
Lien on Land,

DATE OF WRIT.

Aug 21 1902

August 23rd, 1902 Execution returned and filed under as follows: State of Ohio, Delaware County, 331-Record, this writ Aug. 18th, A. D. 1902, at 8:45 o'clock a.m. and pursuant to its command on the 18th day of August, A. D. 1902, at 4 o'clock P. M. for the payment of goods and chattels, whereon to levy this writ to make the money on any part thereof I did this writ on the undivided one fourth (1/4) interest of John Fryman in the following described real estate subject to the order and homestead rights of Catherine Fryman, widow of Samuel Fryman deceased and Elizabeth Fryman, widow of John Fryman deceased:

First Tract: Situated in the Township of Thompson, County of Delaware, State of Ohio, known as part of Lots 277-28 in Survey No. 3020, N. M. of Survey, by Joel Wright for Baum and Perry, and bounded as follows: Beginning at a white maple tree at the northwest corner of Christopher Moore's land; thence North 15° West 99 2/100 poles along the West line of said Survey to a stone on a post; thence N. 74° E. 80 2/100 poles to a stone on a post on the County road by a black ash 34 inches in diameter; thence S. 30° E. 80 2/100 poles to a stone on a post; thence S. 15° E. 99 2/100 poles to a stone on a post; thence S. 74° E. 80 2/100 poles along said line to the place of beginning, containing fifty (50) acres of land by the same more or less, but subject to all legal highways.

Second Tract: Situated in the Township of Thompson, County of Delaware, State of Ohio, and known as part of the Iron Range, and bounded and described as follows: In Joseph Vaggart's Survey No. 6136, Virginia Military Land, beginning at a stone on a post at the southeast corner of said Survey No. 6136; thence N. 14° 15' W. along the East line of said Survey 92 2/100 poles to a stone on a post; thence S. 75° 30' W. one hundred and twenty and sixty eight hundredths (116 8/100) poles to a stone on a post on the line between lots 47-5 of subdivision of Survey No. 6136; thence S. 5° 10' E. seventy three and forty two hundredths (73 42/100) poles to a stone on a post in the south line of said Survey No. 6136; thence N. 84° 45' E. along the South line of said Survey, one hundred and twenty four and sixty eight hundredths (124 68/100) poles to the place of beginning, containing sixty one and 2/100 acres of land.

Third Tract: Situated in Delaware County, State of Ohio, part of Survey in the Virginia Military Survey No. 6136, being lot No. four (4) of a subdivision of said Survey bounded as follows: Beginning at a small oak and birch in the original West line of said Survey 91 poles N. 15 3/4° W. from the original south east corner of said Survey, thence N. 15 3/4° W. 80 poles to a stake, witness a dead tree, diameter 14 3/4 inches, thence S. 73° 4' 20 2/100 poles to a sugar ash, witness a birch, thence S. 15° E. 80 poles to a cherry, ash and water birch, thence N. 73° E. 205 poles to the beginning, containing one hundred and one acre and forty poles or the same more or less.

Fourth Tract: Situated in the County of Delaware and State of Ohio, being a part of Virginia Military Survey No. 1931 and lying in Thompson Township, beginning at a large hickory (original corner tree at the northeast corner of said Survey) Survey at a post in the back line of S. Clark's Survey No. 3020; thence South 16° 36' 2/100 poles east along the back line of said Clark's Survey 101 poles to the center of Pullon Creek, crossing the State Road at 47 poles, passing over a stone on a post on the north bank of said Creek, from which stone is a black walnut tree 16 inches in diameter; thence N. 72° West 8 1/4 links to a Red Oak, diameter in diameter North 22° West 53 1/2 links, thence up said Creek with the meanders thereof N. 66° West 10 poles N. 15° 4' 10 poles, N. 15° E. 6 1/2 poles, N. 81° 47' 7 1/2 poles to a point just above the milldam; thence N. 23° 2' 13 poles to a post; thence N. 63° 4' 20 poles to a post on the south line of S. Vaggart's and others Survey No. 6136, passing through a white ash tree on the north bank of said Creek, originally marked for a corner, crossing a sugar tree 16 inches in diameter N. 88° East 13 1/4 links, one 8 inches in diameter west 16 links, and 16 inches in diameter S. 43° 4' 20 poles to the place of beginning, containing 2 1/2 acres, 12 6/100 perches of land.

Fifth Tract: Also the following land known as a part of H. Bedinger's Survey No. 1931, N. M. land bounded and described as follows, to-wit: Beginning at a stone on a post on the north line of said Survey at a point 45 1/2 poles from the north east corner of said H. Bedinger's Survey, thence S. 78° 39' W. along said Survey line 14 1/10 poles to a stone on a post; thence S. 4° 12' E. 90 1/10 poles to the center of Pullon Creek, crossing over a stone on a post on the north bank of the same, from which stone is a sycamore tree 20 inches in diameter; thence S. 77° 11' 20 poles to a stone on a post; thence down said Creek N. 67° 20' E. 160 poles to a stone on a post; thence North 53° 20' E. 16 1/100 poles; thence N. 40° 12' W. 82 1/2 poles to the place of beginning, containing seven acres and 1 2/3 poles of land.

Sixth Tract: Situated in the Township of Thompson, County of Delaware and State of Ohio, in the N. M. Survey No. 1931, and a part of H. Bedinger's Survey, beginning at a stone on a post on the north line of said Survey No. 1931, and S. 84° 39' 07 60/100 poles from the south east corner of said Survey No. 1931, thence S. 54° 39' W. along the north line of said Survey No. 1931, twenty eight poles to a stone on a post; thence S. 4° 12' E. mostly seven and four hundredths (7 4/100) poles to the center of Pullon Creek, passing a stone on a post at 93 2/100 poles; thence up the center of said Creek on a post at 2 1/2 poles from the center, in the center, in said creek, containing seven and 1/10 acres of land.

Seventh Tract: Situated in the County of Delaware and State of Ohio, on the west side of the Scioto river, beginning at three small ashes, the N. E. corner of Thomas Taylor's land, thence S. 73° 4' 45 rods and 17 links, thence S. 17° E. 209 rods to corner post and two water ashes on the north wood and small ash tree, N. 17° 4 rods to the beginning, (estimated) to contain one hundred acres more or less, being part of Lots 277-278 Survey of Joel Wright for Baum and Perry.

Eighth Tract: All that certain tract or parcel of land, lying and being in Thompson Township, Delaware County, in the State of Ohio, and described as follows: Beginning at a stake, witness a black ash tree, the northwest corner of eleven acres deeded to Jacob Fryman by Caleb Hill, thence South 73° west thirteen and a half perches, to a stake, witness a black ash tree, thence South 16° 17' east one hundred and fifty two perches, to the center of Pullon Creek to a stone witness a black ash tree; thence down the center of said creek with the meanders thereof to a stone, witness a sugar and hickory tree, in the north bank of the creek; thence north 16° 17' W. one hundred and twenty one perches to the place of beginning, containing seven and a half acres and military perches strict measure.

Ninth Tract: All that lot or parcel of land lying and being in the County of Delaware, in the State of Ohio, and in Thompson Township, Ohio, bounded and described as follows: To-wit, beginning in the center of Pullon Creek at a Red Oak and Sugar tree on the bank of said Creek, running thence North 17° east one hundred and twenty six and one half poles (126 1/2) to a stone on a post, thence South 78° east 13 1/2 poles to a black hickory and stone, thence South 17° west one hundred and twenty six and one half poles (126 1/2) to a stone, witness a house, to cut on the bank of said creek, thence up said creek with the meanders thereof thirteen and a half poles to the place of beginning, containing ten and a half acres of land.

All the right, title and interest of John Fryman in the above described real estate is hereby levied upon.

Sheriff's Fees: - \$3.00.

This writ returned Aug. 20th, 1902,
Jacob M. Schaffner,
Sheriff of Delaware County, Ohio.

EXECUTION AND LIEN DOCKET. Index in Pending Suits.

TRANSCRIPT FROM THE DOCKET OF A JUSTICE OF THE PEACE TO CHARGE LANDS.

COST BILL.

\$ Cts.

PARTIES.

Uriah Cahill vs. John Fryman

Judgment before M. A. Hill Esq., a Justice of the Peace of Claibourne Tp., on the 15th day of August 1902 A. D. 1897 for the sum of at 8% interest \$ 21.11 Plaintiff's Costs, \$ 2.90 Defendant's Costs, \$ Plaintiff's Increase Costs before J. P., \$ 1.15

Justice Peace, M. A. Hill 335 Constables, Chas. Adams 70 Witnesses, Increased Costs,

RECEIVED MY FEES IN THIS CASE.

Transcript Filed, Sept. 2nd 1902 1897 Lien on Land, 189

Oct. 24 1902, Rec'd \$636 costs of Sheriff's Clerk to this date. Chas. Fenhorwood.

Transcript Filed, Lien on Land,

Table with columns: DATE OF WRIT, STYLE OF WRIT, TO WHOM DELIVERED, Clerk, Sheriff, App'rs, Printer. Includes entries for Sept 2nd 1902 Transcript and Execution.

Table with columns: DATE OF WRIT. Includes entries for Sept 11 1902, Jan 31 1902, Apr. 17 1902.

Sept 23rd, 1902, Execution returned and filed endorsed as follows: - The State of Ohio, Delaware County ss. - Sheriff's Return: - Received this writ September 2nd, A. D. 1902, at 8:30 o'clock P. M. and pursuant to its command on the 2nd day of September, A. D. 1902 at 9 o'clock A. M. for the want of goods and chattel sufficient to pay this writ to make the money or any part of same, I viewed this writ upon the undivided one-fourth part of the premises of John Fryman in the following described real estate, subject to the dower and homestead rights of Catherine J. Fryman, widow of said John Fryman, deceased, and Elizabeth Fryman widow of John Fryman, deceased, as follows: -

Mar. 28, 1902 Received in search and following County of Delaware and (187) are design This writ - Geo; \$3.

Apr. 22nd at 8 ocl C. F. Sa Said C.

Apr. 20

May. 2

Jacob M. Schaffner, Sheriff.

EXECUTION AND LIEN DOCKET. Index to Pending Suits.

Pending Suits.

\$	Cts.
335	
70	

TRANSCRIPT FROM THE DOCKET OF A JUSTICE OF THE PEACE TO CHARGE LANDS.

COST BILL.

\$ Cts.

PARTIES.

Mile Eckelberry
vs.
Melissa Long

Judgment before Jason Case Esq.,
a Justice of the Peace of Laibourne Tp.,
on the 9th day of Sept A. D. 1902
for the sum of \$ 30.33
Plaintiff's Costs, \$ 2.80
Defendant's Costs, \$
Plaintiff's Increase Costs before J. P., \$

Justice Peace, Jason Case 2.10
Constables, C. H. Sloop. 70
Witnesses,
Increased Costs,

RECEIVED MY FEES IN THIS CASE.

Transcript Filed, Sept. 11th 1902
Lien on Land, 189

DATE OF WRIT.	STYLE OF WRIT.	TO WHOM DELIVERED.	Clerk.	Sheriff.	App'rs.	Printer.
Sept 11 1902	Transcript	Clerk	96			
Jan 31 1903	Execution	Sheriff	1 00	3 46		
Apr. 17 1903	"	"	1 00	2 30		

THIS CASE.
\$ 6.36 costs
to this date.
Punhorwood.

iff's Return:-
D. D. 1902 at 9
ad. this writ upon
rights of
2.8. in Survey
Beginning at a
of said Survey
2.4 inches in
the above said
at the same
Irvine Farm, and
one a foot at the
length (9 3/4) poles
to a stone on a
two hundredths
of Survey one
p. 2. 46. acres of land.
beginning at the
corner of said Survey
of about 4. 30 poles
thence S. 73° E. 2. 23
lying in Thomp-
a Hooker, in the
way 101 poles to
said creek from
quarter north, 22
N. 71° W. 7 1/2 poles
to on South line of G.
corner crossing the
S. 43° W. 13 1/2 poles
the place of beginning
follows:- to wit:
Redinger's Survey
of said Survey
8 1/2 poles
acres of beginning
of H. Redinger's Survey
of said Survey
E. north-south
up the center of
to the place of
acres of land.
E. corner of pole
the sides are the
corner back,
all, being part of
by State of Ohio
of above acres
to east and one back
back, tree, stump
tree, also the
butaining cleared
in Thompson
oak, and sugar
oak South 78 1/2 feet
two witness
to the place

Mar. 25, 1903, Execution returned and filed endorsed:-
Received this writ Jan. 31st A.D. 1903, at 2:30 o'clock, P.M. and pursuant to its command after diligent search and careful inquiry for the want of goods or chattels upon which to levy, I levied upon the following described real estate at 4 o'clock P.M. Jan. 31st, 1903, situated in the Village of Richwood, County of Union and State of Ohio, and known as Lots number (167) one hundred and sixty-seven and (167) one hundred and eighty-seven, in High C. Hogans addition to said Village and the same are designated and described in the recorded plat of said addition of record in the recorder's office. This writ returned Mar. 25, 1903 for want of time,
S. F. Burnham, Sheriff.

Apr. 22nd, 1903, Execution returned and filed endorsed:- Received this writ April 15th A.D. 1903, at 8 o'clock A.M. and pursuant to its command, and on April 21st 1903, I received from C. F. Sawyer for Melissa Long, \$43.00 being judgment, costs and interest in this case. Said C. F. Punhorwood Clerk, 40.70 retained my fee of \$2.30
S. F. Burnham Sheriff

Apr. 22nd 1903 Received of Chas. C. Punhorwood, \$31.45 amt of Judge in full.
L. W. Van Drimmel atty

Apr. 29th 1903, Rec'd fees of Jason Case and C. H. Sloop in above case,
J. F. Willan

May. 2, 1903. Rec'd. 34¢ J. F. Burnham.

EXECUTION AND LIEN DOCKET. Index in Pending Suits.

TRANSCRIPT FROM THE DOCKET OF A JUSTICE OF THE PEACE TO CHARGE LANDS.

COST BILL.

\$ Cts.

PARTIES.

Judgment before *J. L. Golliff* Esq.,
 a Justice of the Peace of *Clabourne* Tp.,
 on the *21st* day of *Dec.* A. D. *1901*
 for the sum of \$ *56.65*
 Plaintiff's Costs, \$ *2.40*
 Defendant's Costs, \$
 Plaintiff's Increase Costs before J. P., \$

The George Weidman Brewayles
vs
F. O. Penny 2nd
Sarah S. Penny,

Transcript Filed, *Sept 15th* *1902*
 Lien on Land, *189*

Justice Peace, *J. L. Golliff* } *1 45*
 Constables, *J. M. Flickinger* } *95*
 Witnesses,
 Increased Costs,

RECEIVED MY FEES IN THIS CASE.

DATE OF WRIT. STYLE OF WRIT. TO WHOM DELIVERED. Clerk. Sheriff. App'rs. Printer.

DATE OF WRIT.	STYLE OF WRIT.	TO WHOM DELIVERED.	Clerk.	Sheriff.	App'rs.	Printer.
<i>Sept 15 1902</i>	<i>Transcript</i>	<i>Clerk,</i>	<i>90</i>			
<i>July 8 1903</i>	<i>Execution</i>	<i>Sheriff</i>	<i>100</i>	<i>412</i>		

July, 28th, 1903, Recd of Sheriff \$50.00 to apply on above judgment and costs,
Chas. Deukerwood, Clerk

July, 28th, 1903, Recd of Clerk \$41.52 to apply on above claim,
J. F. Millar, Atty. for Plff.

July, 28th, 1903, Execution returned and filed endorsed as follows:-
Received this writ July 9th, A.D. 1903 at 8 o'clock A.M. and pursuant to its command
on July, 10th, 1903, at 8:15 A.M. I levied upon the following as the property of F.O. and
Sarah Penny:- 17 head of hogs, 2 Jersey cows, Jersey Heifer, 1 Huber Engine, 1 Sulky Plow
1 Osborn Sump, All the ice contained in a large building in rear of barn, 1 Stoddard
Corn Planter, 1 Thorton, 1 Disc Grain Drill, 1 Road Wagon, about 70 bu. of corn in crib,
about 10 tons of hay in mow, 1 steam food cooker, 10 stauds of honey bees, 1/2 interest
in 45 acres of growing corn, 1/2 interest in 36 acres of wheat, on the Emanuel Evans
farm, 1 Road Mare, 1 Bay Mare, 1 Ice wagon on the same date above mentioned
I received from F.O. Penny \$50.00 to apply on this judgment. Paid to Clerk of Court
\$50.00. This writ returned July 28th, 1903, by order of Plaintiff's Atty, J. F. Millar.
Just - \$4.12
S. F. Strubhan, Sheriff.

Aug. 17, 1903. Recd \$4.12 S. F. Strubhan.

Nov. 25th, 1903, Recd of defendants \$20.96 balance in full of above judgment.

Nov. 25th, 1903, Recd of Clerk \$20.96 in full of balance of above
judgment
Chas Deukerwood Clerk
J. F. Millar
Atty. for Plff.

Marion
J. O.
Sarah

Transcript Filed,
 Lien on Land,

DATE OF WRIT.
Sept 15 1902
July 8 1903

July, 28th

July, 28th

July, 28th
Recd
mand on
F. O. and
Sarah
1 Osborn
Corn Plan
about 10
in 45 ac
Evans
of F. O. &
1903,
Just \$

Aug

EXECUTION AND LIEN DOCKET.

Index in Pending Suits.

Pending Suits.

\$	Cts.
1	45
95	

IS CASE.

TRANSCRIPT FROM THE DOCKET OF A JUSTICE OF THE PEACE TO CHARGE LANDS.

PARTIES.

Marion Brewery Co.
 vs
 J. O. Penney and
 Sarah S. Penney.

Judgment before J. L. Jolliff Esq.,
 a Justice of the Peace of Clarbourne Tp.,
 on the 21st day of Dec 1901 A. D. 189

for the sum of \$ 49.56
 Plaintiff's Costs, \$ 3.40

Transcript Filed, Sept 15th 1902
 Lien on Land, 189

COST BILL.

\$	Cts.
1	45
95	

Justice Peace, J. L. Jolliff }
 Constables, J. M. Flickinger }
 Witnesses,
 Increased Costs,

RECEIVED MY FEES IN THIS CASE.

DATE OF WRIT.	STYLE OF WRIT.	TO WHOM DELIVERED.	Clerk.	Sheriff.	App'rs.	Printer.
Sept 15 th 1902	Transcript	Clerk	96			
July 8 th 1903	Execution	Sheriff	100	405		

July, 28th, 1903, Recd of Sheriff \$50.00 to apply on above judgment and costs.
 Chas Eschhorwood, Clerk,

July, 28th, 1903, Recd of Clerk \$41.59 to apply on above claim.
 J. F. Millar Atty for Plff.

July, 28th, 1903, Execution returned and filed endorsed as follows:
 Received this writ July, 9th, A. D., 1903, at 8 o'clock A. M. and pursuant to its com-
 mand on July, 10th, 1903, at 8:15 o'clock A. M. I levied upon the following as the property of
 J. O. and Sarah Penney: 17 head of hogs, 2 Jersey Cows, 1 Jersey Heifer, 1 Huber Engine, 1 Sulky plow,
 1 Osborne Binder, all the ice contained in a large building in the rear of farm, 1 Stoddard
 Corn Hauler, 1 Hayton, 1 Disc Grain Drill, 1 Road Wagon, about 70 bushels of corn in crib,
 about 10 tons of hay in mow, 1 Steam food cooker, 10 stands of honey cans, 1/2 interest
 in 45 acres of growing corn, 3/5 interest in 36 acres of wheat on the farm of Emmanuel
 Evans, 1 Road mare, 1 Bay mare, 1 Tree wagon, and on July, 16th, 1903, I received
 of J. O. Penney \$50.00, as part payment of this judgment, this writ returned July 28th,
 1903, by order of plaintiff's Atty, J. F. Millar, Paid to Clerk \$50.00,
 Fees \$4.00.
 S. F. Burnham, Sheriff.

Aug. 17, 1903. Recd. \$4.00
 S. F. Burnham

Nov. 25th, 1903, Recd of defendants \$12.98 balance in full of above
 judgment.
 Chas Eschhorwood, Clerk

Nov. 25th, 1903, Recd of Clerk \$12.98 in full of balance of above
 judgment.
 J. F. Millar
 Atty for Plff.

to command
 J. O. and
 1 Sulky Plow
 Stoddard
 Corn Hauler,
 1/2 interest
 in 45 acres
 mentioned
 of Court
 Millar.
 ruff.

judgment.
 Clerk
 above
 ruff.

EXECUTION AND LIEN DOCKET.

Index in Pending Suits.

TRANSCRIPT FROM THE DOCKET OF A JUSTICE OF THE PEACE TO CHARGE LANDS.

COST BILL.

\$ Cts.

PARTIES.

Barto & Keiser
vs.
Douglass Heath

Judgment before *Frank B. Davin* Esq.,
a Justice of the Peace of *Darby* Tp.,
on the *9th* day of *July* A. D. ~~189~~ ¹⁹⁰²
for the sum of \$ *31.97*
Plaintiff's Costs, \$ *2.00*
Defendant's Costs, \$
Plaintiff's Increase Costs before J. P., \$

Justice Peace, *Davin* 1 30
Constables, *Gilliland* 70
Witnesses,
Increased Costs,

RECEIVED MY FEES IN THIS CASE.

Transcript Filed, *Sept. 18* 1902
Lien on Land, 189

DATE OF WRIT.	STYLE OF WRIT.	TO WHOM DELIVERED.	Clerk.	Sheriff.	App'rs.	Printer.
<i>Sept. 18</i> 1902	<i>Transcript</i>	<i>Clerk</i>	<i>96</i>			
<i>" 18</i> 1902	<i>Execution</i>	<i>"</i>	<i>65</i>	<i>338</i>		

Nov. 6 1903, Rec'd fees of
Clerk and Sheriff in full.
Chas. Burkhawood
Clerk

Oct. 21st, 1902, Execution returned and filed endorsed:-
Received this writ Sept. 19th, A.D. 1902, at 8 o'clock, A.M. and pursuant to its command after diligent search and careful inquiry for the want of goods and chattels on October, 21st, 1902, at 1:30 o'clock P.M., I levied upon the following described real estate as the property of Douglass Heath:- Situated in Darby Township Union County, Ohio, beginning at the bank of the creek in the west line of Albert Myers; thence South 35° West 15 poles to the center of the Milford pike; thence with said pike North 74° 15' West 33 1/2 poles to a stone in the line of George Stovall; thence north his line North 24° 30' East 7 1/2 poles to Big Darby Creek; thence down said stream and with the meanders thereof to the place of beginning, containing two and one fourth (2 1/4) acres in Lucas Survey No. 5111.
J. F. Burkhawood
Sheriff.

Nov. 14, 1903, Rec'd. 3.38
S. F. Burkhawood

Nov. 6th, 1903, Received of Douglass Heath, judgment, Justice's and Constables' costs in full in the above case.
Douglas E. Thornton
Attorney for Barto and Keiser

B. C. B.
v.
Reha
Transcript Filed
Lien on Land
DATE OF WRIT.
Sept. 24 1902

Jan

EXECUTION AND LIEN DOCKET. Index in Pending Docket.

ending Docket.

\$	Cts.
1	30
	70

THIS CASE.

TRANSCRIPT FROM THE DOCKET OF A JUSTICE OF THE PEACE TO CHARGE LANDS.

COST BILL.

\$ Cts.

PARTIES.

B. E. Baker.
vs.
Richard Davis.

Judgment before *J. A. Kennington* Esq.,
a Justice of the Peace of *Union* Tp.,
on the *27th* day of *Sept* A. D. *1902*
for the sum of \$ *20, 00*
Plaintiff's Costs, \$ *4, 65*
Defendant's Costs, \$
Plaintiff's Increase Costs before J. P., \$

Justice Peace, *Kennington* \$, *65*
Constables, *Miller* *1 00*
Witnesses,
Increased Costs,

Transcript Filed, *Sept 24th* *189* 1902
Lien on Land, 189

RECEIVED MY FEES IN THIS CASE.

DATE OF WRIT.	STYLE OF WRIT.	TO WHOM DELIVERED.	Clerk.	Sheriff.	App'rs.	Printer.
---------------	----------------	--------------------	--------	----------	---------	----------

<i>Sept, 27 1902</i>	<i>Transcript</i>	<i>Clerk.</i>	<i>96 (50¢ paid)</i>			
----------------------	-------------------	---------------	----------------------	--	--	--

's feet of
in full.
Whorwood
Clerk

after diligent
clock P.M.,
located in Darby
at Keys;
North 74° 15'
East 76'
to place of

ff.

Constables'

nd Keiser

*June, 25th, 1904, Rec'd of Defendant the amount of the above judgment
Law costs advanced in full.*

B. E. Baker

EXECUTION AND LIEN DOCKET. Index in Pending Suit

TRANSCRIPT FROM THE DOCKET OF A JUSTICE OF THE PEACE TO CHARGE LANDS.			COST BILL.	\$	Cts.
PARTIES. Ward Sullivan Estella Gibson vs. John M. Perkins R. J. Perkins	Judgment before <i>J. Edelblute</i> a Justice of the Peace of <i>Dover</i> on the <i>24th</i> day of <i>Sept</i> for the sum of \$ <i>32.03</i> Plaintiff's Costs, \$ <i>3.00</i> Defendant's Costs, \$ Plaintiff's Increase Costs before J. P., \$	Esq., Tp., A. D. <i>1902</i> 189	Justice Peace, Constables, Witnesses, Increased Costs,	2 45 1 50	
Transcript Filed, <i>Oct. 6th</i> <i>1902</i> 189			RECEIVED MY FEES IN THIS CASE.		
Lien on Land, 189			<i>Costs on Transcript paid by plaintiff.</i>		

Agnes
 Haym
 J. A.
 Transcript Filed
 Lien on Land,

DATE OF WRIT.	STYLE OF WRIT.	TO WHOM DELIVERED.	Clerk.	Sheriff.	App'rs.	Printer.
<i>Oct. 6th 1902</i>	<i>Transcript</i>	<i>Clerk.</i>	<i>96 pd</i>			

DATE OF WRIT.
Oct. 16" 1902
 " "

Jan. 7th, 1904, Rec'd of Porter & Porter for Defendants \$40.00 in full of above judgment, interest and costs. Charles Richwood, Clerk.
Mar. 23rd, 1904, Rec'd of Clerk \$39.50 it having been ascertained that above judgment has been satisfied. E. H. Porter, Attorney for John M. Perkins.

Oct. 16" 1902
 Received the want
 estate as
 and Court
 Street in
 interest of
 Fees \$11.00

Feb. 28
 in a

Feb. 2
 Ca

Mar. 1

EXECUTION AND LIEN DOCKET. Index to Pending Suits.

Pending Suits

\$	Cts.
2	45
1	50

THIS CASE.
script paid

TRANSCRIPT FROM THE DOCKET OF A JUSTICE OF THE PEACE TO CHARGE LANDS.		COST BILL.	
PARTIES.		\$	Cts.
Agnes Atty Hayman & Hurline vs. J. A. Southwick	Judgment before <i>A. H. Kelleprath</i> , Esq.,	Justice Peace,	375
	a Justice of the Peace of <i>Paris</i> Tp.,	Constables, <i>Mumell</i>	170
on the <i>16</i> " day of <i>Oct.</i> A. D. <i>1902</i>	Witnesses,		
for the sum of \$ <i>152.47</i>	Increased Costs,		
Plaintiff's Costs, \$ <i>4.45</i>	RECEIVED MY FEES IN THIS CASE.		
Transcript Filed, 189	Defendant's Costs,		
Lien on Land, 189	Plaintiff's Increase Costs before J. P.,		

DATE OF WRIT.	STYLE OF WRIT.	TO WHOM DELIVERED.	Clerk.	Sheriff.	App'rs.	Printer.
Oct. 16" 1902	Transcript	Clerk	96			
" " "	Execution	Sheriff	90	115		

000 in
ood, Clerk,
ind that
M. Perkins.

Oct. 16" 1902, Execution returned and filed endorsed: -
 Received this writ Oct. 16th, A. D. 1902, at 4 o'clock P. M. and pursuant to its command for the want of goods or chattels at 4:30 o'clock P. M. I lived upon the following described real estate as the property of J. A. Southwick, situated in the County of Union in the State of Ohio, and bounded and described as follows: Lot No. (410) Four Hundred and two East Sixty Street in Southwick's Addition to the Village of Marysville, according to plat, also the interest of J. A. Southwick in Lot No. 409 in Southwick's addition to Marysville,
 Fees \$1.15
 S. F. Burnham Sheriff.

Feb. 28th, 1903, Recd of Geo. A. Columan check in full of judgment and costs in above case
 Chas. C. Penhorwood, Clerk

Feb. 28th, 1903, Recd of clerk my costs and costs of Constable in above case.
 A. H. Kelleprath Justice of the Peace

Hayman and Hurline
 vs
 J. A. Southwick
 Recd of W. C. Penhorwood \$155.52 in full of
 the above judgement this 4th day of March
 1903
 D. O. Cleyes, Atty for Plaintiff

Mar. 19. 1903. Recd \$1.15 S. F. Burnham

EXECUTION AND LIEN DOCKET. Index in Pending Su

TRANSCRIPT FROM THE DOCKET OF A JUSTICE OF THE PEACE TO CHARGE LANDS.

COST BILL.

\$ Cts.

PARTIES.

George W. Norden

v.

John Fryman

Transcript Filed, Oct. 19th 1902

Lien on Land, 189

Judgment before M. W. Hill Esq., Justice Peace, 2 95
a Justice of the Peace of Claibourne Tp., Constables, C. Stults 70
on the 16th day of Sept. A. D. 1899 Witnesses,
for the sum of \$ 9.50 Increased Costs,
Plaintiff's Costs, \$ 3.65
Defendant's Costs, \$
Plaintiff's Increase Costs before J. P., \$ 2.40

RECEIVED MY FEES IN THIS CASE.
Oct. 24th 1902, Rec'd 6.36
Sheriff, Clerk's costs,
Chas. Chukerwood

Transcript Filed,
Lien on Land,
DATE OF WRIT.

Table with columns: DATE OF WRIT., STYLE OF WRIT., TO WHOM DELIVERED., Clerk., Sheriff., App'rs., Printer.

Oct. 22nd, 1902, Execution returned and filed endorsed, as follows:-
Received this writ, October, 18th, A. D. 1902, at 1:45 o'clock P. M. and pursuant to its command, on the 18th day of October, A. D. 1902, at 3 o'clock P. M. for the want of goods and chattels wherewith to levy this writ to make the money of any part thereof, I held this writ upon the undivided one fourth (1/4) interest of John Fryman in the following described real estate subject to the lower and homestead rights of Catherine J. Fryman, widow of Samuel Fryman, deceased, and Elizabeth Fryman, widow of John Fryman, deceased:
1st tract: Situated in the Township of Thompson, County of Delaware, State of Ohio, known as parts of lots 27 and 28 in Survey No. 3020 N. M. as surveyed by Carl Wright for Bayne and Berry and bounded and described as follows: Beginning at a white maple, the Northwest corner of Christopher Moore's land; thence N. 15° 11' W. 99 1/2 poles along the West line of said Survey to a stone and post; thence S. 74° E. 80 1/2 poles to a stone on a post in the County Road by a black ash 24 inches diameter; S. 0° 30' E. 80 1/2 poles; thence South 15° E. 99 1/2 poles to a stone on a post by a creek in the North line of the aforesaid Moore's land; thence S. 74° N. 80 1/2 poles along said line to the place of beginning, containing fifty (50) acres of land by the same name or less, but subject to all legal claims.
2nd tract: Situated in the Township of Thompson, County of Delaware, and State of Ohio, and known as part of the same Survey, and bounded and described as follows: Beginning at a stone on a post at the South-East corner of said Survey No. 6136; thence N. 14° 15' W. along the East line of said Survey ninety-two and right thirds (92 2/3) poles to a stone on a post and broken tile; thence S. 75° 30' W. one hundred and eighty-eight hundredths (188 1/100) poles to a stone on a post on the line between lots 4 & 5 of subdivision of said Survey No. 6136; thence S. 5° 10' E. seventy-three and fifty-two hundredths (73 52/100) poles to a stone on a post in the South line of said Survey; one hundred and twenty-four and sixty-eight hundredths (124 68/100) poles to the place of beginning, containing sixty-one and 12/100 acres of land, being lot No. four (4) of a subdivision of said Survey bounded as follows: Beginning at a small oak and creek in the original East line of said Survey 91 poles N. 15° 30' W. from the original Southeast corner of said Survey; thence N. 15° 30' W. 80 poles to a stake; thence a dead tree distant N. 30 poles; thence S. 73° W. 29 1/2 poles to a sugar, ash, hickory and birch; thence South 15° E. 80 poles to a hickory, ash and water creek; thence N. 73° E. 20 1/2 poles to the beginning, containing one hundred and one acres, and forty poles by the same name or less.
3rd tract: Situated in the County of Delaware and State of Ohio, being a part of Virginia Military Survey No. 1931 and lying in Thompson Township beginning at a large hickory (original corner) at the northeast corner of said Virginia Military Survey at a point on the back line of said Clark's Survey No. 3020; thence South 16° 36 1/2 poles east along the back line of said Clark's Survey 191 poles to the center of Fulton's Creek, crossing the State Road at 47 poles, passing over a stone on a post on the North bank of said creek, from which stone is a black walnut tree 16 inches in diameter N. 72° West 5 1/4 inches to a burr oak 2 inches in diameter North 25° West 52 1/2 inches; thence up said creek with the meander thereof N. 65° West 10 poles N. 10° E. 4 1/2 poles N. 15° E. 6 1/2 poles N. 51° W. 7 1/2 poles to a point just above the milldam N. 23 1/2° W. 13 poles to a point; thence N. 6 3/4° W. along the creek 8 1/2 poles to a post on the South bank of said creek; thence S. 73° W. 29 1/2 poles to a sugar, ash, hickory and birch; thence South 15° E. 80 poles to a hickory, ash and water creek; thence N. 73° E. 20 1/2 poles to the beginning, containing one hundred and one acres, and forty poles by the same name or less.
4th tract: Situated in the County of Delaware and State of Ohio, being a part of Virginia Military Survey No. 1931 and lying in Thompson Township beginning at a stone on a post on the North line of said Survey at a point 4 1/2 poles from the Northeast corner of said Virginia Military Survey; thence S. 84° 39' W. along said Survey line 14 1/2 poles to a stone on a post; thence S. 4° 12' E. 90 1/2 poles to the center of Fulton's Creek, passing over a stone on a post on the North bank of the same from which stone is a cypress tree 20 inches in diameter S. 89° W. 77 inches distance; thence down said creek N. 67° 20' E. 8 1/2 poles to a rod; thence N. 53° 25' E. 16 1/100 poles; thence N. 4° 12' E. 8 1/2 poles to the place of beginning, containing seven acres and 128 poles of land.
5th tract: Situated in the Township of Thompson, County of Delaware and State of Ohio, in N. M. Survey No. 1931, and a part of H. Redinger's Survey, beginning at a stone on a post on the North line of said Survey No. 1931, and 3 1/2 poles from the Northeast corner of said Virginia Military Survey No. 1931; thence S. 84° 39' W. along the North line of said Survey (No. 1931) twenty-eight poles to a stone on a post; thence S. 4° 12' E. twenty-seven and four hundredths (27 4/100) poles to the center of Fulton's Creek, passing a stone on a post at 93 3/100 poles; thence up the center of said creek N. 67° 20' E. seventy-seven and right thirds (77 2/3) poles to the place of beginning, passing a stone on a post at 2 1/2 poles from the center in the center, in said creek, containing eleven and no acres of land.
6th tract: Situated in the County of Delaware and State of Ohio, on the West side of the Sebco River beginning at three small oaks on the N. E. corner of John Graham's land; thence N. 73° E. 80 poles to a corner, red oak and ironwood; thence S. 17° E. 200 rods to corner post and two more oaks on the North side of Thomas Tyler's land; thence S. 73° W. 45 rods and 17 inches; thence N. 17° 4 rods; thence S. 73° W. 34 rods to the corner creek, spruce and small ash; thence N. 17° W. 200 rods to the beginning, estimated to contain one hundred acres more or less, being part of Lots Nos. 27 & 28 surveyed by Carl Wright for Bayne and Berry.
7th tract: All that certain tract or parcel of land lying and being in Thompson Township, Delaware County in the State of Ohio, and described as follows: Beginning at a stake witnessed by two black ash trees, the Northwest corner of eleven acres divided to Jacob Fryman by Caleb Hill; thence S. 73° West thirty and a half perches to a stake witnessed by two black ash trees and one black ash; thence South 16° 17' East one hundred and fifty-two perches to the center of Fulton's Creek, to a stone witnessed by an ash tree; thence down the center of said creek with the meander thereof to a stake witnessed by a sugar and burr oak tree in the north bank of the creek; thence N. 16° 17' W. one hundred and thirty-one perches to the place of beginning, containing eleven and one half perches and ninety perches strict measure.
8th tract: All that lot or parcel of land lying and being in the County of Delaware in the State of Ohio, and in Thompson Township and bounded and described as follows: Beginning in the center of Fulton's Creek at a burr oak and sugar tree, being the back of said creek running thence N. 17° East one hundred and twenty-one rods (121) to a stone on a post; thence S. 73° East 13 1/2 poles to a black hickory and stone; thence N. 17° West one hundred and twenty-six and a half poles (126 1/2) to a stone witnessed by a hickory log on the bank of said creek; thence up said creek with the meanderings thereof, thirteen and a half poles to the place of beginning, containing ten and a half acres of land.
This writ returned this 21st day of October, 1902,
Filed 4 300
Jacob M. Schaffner, Sheriff.

Transcript Filed,
Lien on Land,
DATE OF WRIT.
Oct. 23 1902
" "
Sept. 24 1902
Oct. 24th
Rec'd
after dilig
upon No
Fred; C
Dec. 20
Execu
Rec'd
to its c
chattels
whereo
day of
7th

EXECUTION AND LIEN DOCKET. Index to Pending Suits.

Pending Su

\$	Cts.
2	95
70	

THIS CASE.

Rec'd 6³⁶
his costs,
Crukwood

1902, at 2 o'clock P.M.
from the undivided
piece of my man, widow
in Survey No. 3020
the Northwest
post, thence N. 74°
South 15° E. 99 7/8
of said line to the
in Survey and
post, at the South-
west corner of stone
post on the line
to a stone
and twenty-four
ing lot No. four (4)
Survey 91 poles N.
thence N. 30° E. 73°
in Thompson Township
of said Clark, S.
crossing the State
about 160 rods
with the meander
to a point, thence
N. 88° E. 12 1/2 rods,
thence N. 82°
36' E. 10 rods, thence
S. 70° E. 10 rods,
to the center of
a large tree, 20 rods
N. 60° E. 100 poles, thence
to H. Bedinger's Survey,
thence S. 40° E. 120
rods, thence S. 70°
West at 2 3/4 poles
at three small ash
trees, to corner post
N. 17° E. 9 rods, thence
contain one hundred
in the State of
Northwest corner
containing by two
and Creek, to a stone
marked by a sugar
to the place of
this, and in Thompson
and sugar trees, by
post, thence S. 70°
to a stone witness
and a half poles
er,
Sheriff.

TRANSCRIPT FROM THE DOCKET OF A JUSTICE OF THE PEACE TO CHARGE LANDS.				COST BILL.				
PARTIES.								
Kingan & Co vs U. S. Alden				Judgment before <i>J. A. Keenington</i> Esq., a Justice of the Peace of <i>Union</i> Tp., on the <i>14</i> day of <i>May</i> A. D. <i>1901</i> for the sum of <i>at 6%</i> \$ <i>35.48</i> Plaintiff's Costs, \$ <i>2.70</i>	Justice Peace, Constables, Witnesses, Increased Costs,	\$ <i>2.70</i>		
Transcript Filed,	<i>Oct. 23</i>	<i>1902</i>	<i>1892</i>	Defendant's Costs,	\$			
Lien on Land,		<i>189</i>		Plaintiff's Increase Costs before J. P.,	\$			
DATE OF WRIT.	STYLE OF WRIT.	TO WHOM DELIVERED.		Clerk.	Sheriff.	App'rs.	Printer.	
<i>Oct. 23</i>	<i>1902</i>	<i>Transcript</i>		<i>46</i>				
" "	" "	<i>Execution</i>		<i>65</i>	<i>60</i>			
<i>Sept. 24</i>	<i>1907</i>	<i>Execution Issued,</i>		<i>65</i>	<i>60</i>			

RECEIVED MY FEES IN THIS CASE.

Sept. 24th 1907 Rec'd. Costs
of Clerk & Sheriff to this
date. *Chas. Parrott,*
Oct. 24th 1902 Rec'd costs
of Clerk and Sheriff to this
date. *Chas. Crukwood*

Oct. 24th 1902, Execution returned and filed endorsed:—
Received this writ *Oct. 23rd A. D. 1902*, at 4 o'clock P.M., and pursuant to its command
after diligent search and careful inquiry for the want of goods or chattels, lands or tenements,
upon which to levy, this writ returned *Oct. 24th 1902*,
Fees: 60 cts, *J. F. Burnham, Sheriff*

Dec. 20. 1902. Rec'd. my fees 60 *S. F. Burnham*
Execution returned and filed endorsed. *September 26th 1907*
Received this writ *September 26th 1907*, at 9 o'clock A.M. and pursuant
to its command, after diligent search, and careful inquiry, no goods or
chattels, lands or tenements of the within named *U. S. Alden* found
whereon to levy, and for want thereof this writ is returned this *26th*
day of *September A. D. 1907*.
Fees 60 *W. C. Bolenbaugh, Sheriff.*

Nov 4th 1907 Rec'd my fees of 60 cts
W. C. Bolenbaugh Sheriff

EXECUTION AND LIEN DOCKET. Index in Pending Suit

TRANSCRIPT FROM THE DOCKET OF A JUSTICE OF THE PEACE TO CHARGE LANDS.

COST BILL.

\$ Cts.

PARTIES.

Madison Mitchell vs. James E. Reed and Sarah E. Reed.

Judgment before *Frank B. Davin* Esq.,
 a Justice of the Peace of *Darby* Tp.,
 on the *22nd* day of *Nov.* A. D. ¹⁹⁰² ~~1897~~
 for the sum of \$ *85³²*
 Plaintiff's Costs, \$ *5⁷⁰*
 Defendant's Costs, \$
 Plaintiff's Increase Costs before J. P., \$

Justice Peace, *Davin* 3 75
 Constables, *Gilliland* 1 96
 Witnesses,
 Increased Costs,

RECEIVED MY FEES IN THIS CASE.

Costs of Justice and Constable paid by plaintiff.

Transcript Filed, *Nov. 22nd* ¹⁹⁰² ~~1897~~
 Lien on Land, 189

Otte
Frank
 Transcript Filed,
 Lien on Land,

DATE OF WRIT.	STYLE OF WRIT.	TO WHOM DELIVERED.	Clerk.	Sheriff.	App'rs.	Printer.
<i>Nov. 22 1902</i>	<i>Transcript</i>	<i>Clerk</i>		<i>96 Paid Oct. 14/04</i>		
<i>Nov. 7 1907</i>	<i>Execution</i>	<i>"</i>	<i>1 00</i>			

DATE OF WRIT.
Nov 4th 1907

November 7th 1907 Execution Issued.

*November 11th, 1907. Execution returned and filed endorsed:-
 The State of Ohio, Union County, ss.
 Received this writ November 11th, 1907, at 9 o'clock A.M., and pursuant to
 its command, on November 11th, 1907, at one o'clock P.M. for the want of goods or chattels,
 I levied upon the following described real estate, as the property of the within named
 James E. Reed and Sarah E. Reed, situated in the County of Union, State of Ohio,
 and the Township of Darby, and in Virginia Military District in Survey No. 3311,
 and bounded and described as follows: Beginning at a stake in the northerly
 line of the C. St. & P. Railroad and in the center of the Loudon road. Thence with the
 center of said road N. 21° E. 39 32/100 poles to an iron pin with an eye at the top, in
 the road from Milford to Unionville. Thence with the center of said road N. 73 1/2°
 W. 73 60/100 poles to a stake in the W. line of the lands of Elizabeth Reed. Thence with
 said line S. 35° W. 29 60/100 poles to a stake in the said line of said Railroad (25
 feet from the center of main track) Thence with said line and parallel with said
 Railroad track S. 65 1/4° E. 80 88/100 poles to the beginning, containing 16 35/100 acres.
 D. C. Bolebaugh, Sheriff.
 This writ returned by order of Pltffs. Atty. this 11th day of Nov. 1907.
 D. C. Bolebaugh, Sheriff.*

EXECUTION AND LIEN DOCKET. *Index to Pending Suits*

Pending Suit

\$ Cts.		TRANSCRIPT FROM THE DOCKET OF A JUSTICE OF THE PEACE TO CHARGE LANDS.						COST BILL.		\$	Cts.
375	190	PARTIES. <i>Otte 2nd Gwerner</i> <i>vs</i> <i>Frank Clapham</i>						Justice Peace, <i>Turner</i>	2	25	
		Judgment before <i>Jeff. G. Turner</i> Esq., a Justice of the Peace of <i>Paris</i> Tp., on the <i>22nd</i> day of <i>November</i> A. D. <i>1902</i> for the sum of \$ <i>2.00</i> Plaintiff's Costs, \$ <i>2.95</i> Defendant's Costs, \$ Plaintiff's Increase Costs before J. P., \$						Constables, <i>Munnell</i>		70	
		Transcript Filed, <i>Dec 4th</i> <i>1902</i> Lien on Land, <i>189</i>						Witnesses,			
		DATE OF WRIT. <i>Dec 4th 1902</i> STYLE OF WRIT. <i>Transcript</i> TO WHOM DELIVERED. <i>Clerk</i> Clerk. <i>96th</i> Sheriff. App'rs. Printer.						Increased Costs,			
								RECEIVED MY FEES IN THIS CASE.			
								<i>Costs of Justice 2nd Constable paid by plaintiffs.</i>			

Dec 27 1902 amount of judgment, costs and interest paid to Otte 2nd Gwerner.
Otte & Gwerner
per John H. Gwerner

...ant to
... or chattels,
... rained
... of Ohio
... No. 3311,
... thirly
... with the
... e top, in
... 7 3 1/2
... with
... road 125
... with said
... 5,00 acres.
... Sheriff.

EXECUTION AND LIEN DOCKET. Index in Pending Suits

TRANSCRIPT FROM THE DOCKET OF A JUSTICE OF THE PEACE TO CHARGE LANDS.						COST BILL.		\$	Cts.
PARTIES.						Judgment before <i>A. H. Kollyprath</i> Esq.,	Justice Peace, <i>Kollyprath</i>	4	15
<i>George Schlegel</i>						a Justice of the Peace of <i>Paris</i> Tp.,	Constables, <i>Mumell</i>	3	00
<i>G. A. Scheiderer and</i>						on the <i>8th</i> day of <i>Nov</i> , A. D. <i>1902</i>	Witnesses,		
<i>Margaret Scheiderer</i>						for the sum of \$ <i>240.46</i>	Increased Costs,		
Transcript Filed, <i>Dec, 12th</i> <i>1902</i>						Plaintiff's Costs,	\$ <i>5.40</i>		
Lien on Land, <i>189</i>						Defendant's Costs,	\$		
						Plaintiff's Increase Costs before J. P.,	\$		
DATE OF WRIT.	STYLE OF WRIT.	TO WHOM DELIVERED.	Clerk.	Sheriff.	App'rs.	Printer.	RECEIVED MY FEES IN THIS CASE.		
<i>Dec 12 1902</i>	<i>Transcript</i>	<i>Clerk</i>	<i>96</i>				<i>Jan. 8th, 1903, Recd of S. F. Burnham, Sheriff, the amount of the claim and costs in this case, Chas. Penhewood, Clerk.</i>		
<i>" " "</i>	<i>Execution</i>	<i>Sheriff</i>	<i>105</i>	<i>333</i>					

Jan 8th, 1903 Execution returned to filed endorsed as follows: Received this writ Dec 13th 1902 at 7 o'clock A.M. and pursuant to its command, after diligent search and careful inquiry for the want of goods or chattles at 9 o'clock A.M. Dec. 13th 1902 I levied upon the undivided one fourth of the following described property as the property of Margaret Scheiderer situated in the Village of Marysville County of Union and State of Ohio, being part of lots No. 37 and 48. Beginning at the southwest corner of said lot No. 48. Thence with the east margin of the Pleign Street of said Village North 100 feet. Thence parallel with Center or Fifth Street East 33 feet to the property of Sarah J. Perry. Thence South with the west line of said Perry property, 100 feet to said fifth street. Thence with the North margin of said Fifth Street to the place of beginning. Being the same premises conveyed by Administrator William H. Robinson to Michael Scheiderer Dec. 7th 1882, Vol. 64, Page 339 Records of Deeds.

Jan. 7th 1903, Recd. of John Rausch \$ 246.84 being judgment and costs in full.
Paid C. C. Penhewood \$ 55.35 Jan. 7th 1903. This writ returned Jan. 7th 1903.
Fus. 333 S. F. Burnham Sheriff

Jan. 8th, 1903, Recd of Clerk \$ 250.00 being plaintiffs claim, and costs of justice and Constable in above entitled case,
George Schlegel
by A. H. Kollyprath - his
attorney

Jan. 10. 1903. Recd. \$ 3.33 S. F. Burnham,

S. C.
Janu
Transcript Filed
Lien on Land,
DATE OF WRIT.
Dec. 19"

Mar.

EXECUTION AND LIEN DOCKET, Index to Pending Suits.

Pending Suits

Pending Suits
 \$ Cts.
 4 1/2
 3 00
 THIS CASE.
 ed of S. F. Burn-
 to amount of
 costs in this
 Truharwood.
 Clerk.

TRANSCRIPT FROM THE DOCKET OF A JUSTICE OF THE PEACE TO CHARGE LANDS.						
PARTIES.						
Judgment before <i>M. M. Mather</i> Esq., a Justice of the Peace of <i>Jackson</i> Tp., on the <i>6th</i> day of <i>Dec</i> A. D. <i>1902</i> for the sum of <i>Sub at 6%</i> \$ <i>91.75</i> Plaintiff's Costs, \$ <i>1.60</i>						
Transcript Filed, <i>Dec, 19</i> <i>1902</i> Lien on Land, <i>189</i>			Defendant's Costs, \$ <i>1.00</i> Plaintiff's Increase Costs before J. P., \$ <i>1.00</i>			
DATE OF WRIT.	STYLE OF WRIT.	TO WHOM DELIVERED.	Clerk.	Sheriff.	App'rs.	Printer.
<i>Dec, 19"</i>	<i>1902</i>	<i>Transcript</i>	<i>Clerk</i>	<i>96 Pd.</i>		

COST BILL.		\$	Cts.
Justice Peace,			<i>3 60</i>
Constables,			
Witnesses,			
Increased Costs,			<i>7 69</i>
RECEIVED MY FEES IN THIS CASE.			

at Dec 13th
 and careful
 view upon
 of Margaret
 of Ohio, being
 thence
 parallel
 south
 with the
 same from
 Dec. 7th 1882,
 ll.
 Sheriff
 Justice and

Mar. 26, 1910 - Order of Revival filed. - See Ex Dec, 8905.

EXECUTION AND LIEN DOCKET. Index in Pending Suits

TRANSCRIPT FROM THE DOCKET OF A JUSTICE OF THE PEACE TO CHARGE LANDS.

COST BILL.

\$ Cts.

PARTIES.
The Gas. R. Peoples Co

vs.
F. O. Penney
Sarah J. Penney

Judgment before *M. W. Hill* Esq.,
a Justice of the Peace of *Claibourne* Tp.,
on the *20* day of *Dec.* A. D. *1903*
for the sum of *int at 6%* \$ *130.00*
Plaintiff's Costs, \$ *3.40*
Defendant's Costs, \$
Plaintiff's Increase Costs before J. P., \$

Justice Peace, *Hill* } Paid Co Treas 3 20
Constables, *Chas. Adams* } 1 40
Witnesses,
Increased Costs,

RECEIVED MY FEES IN THIS CASE.

Transcript Filed, *Jan 5th* *1903*
Lien on Land, *189*

DATE OF WRIT.	STYLE OF WRIT.	TO WHOM DELIVERED.	Clerk.	Sheriff.	App'rs.	Printer.
<i>Jan 5 1903</i>	<i>Transcript</i>	<i>Clerk.</i>	<i>96</i>			
<i>July 8 1903</i>	<i>Execution</i>	<i>Sheriff</i>	<i>100</i>	<i>486</i>		

July, 28th, 1903, Rec'd of Sheriff \$50.00 to apply on above judgment and costs,
Chas. Peulhorwood, Clerk,

July, 28th, 1903 Rec'd of Clerk \$38.58 to apply on above claim,
J. F. Millar, Atty. for Plff.

July, 28th, 1903, Execution returned and filed endorsed:-

Received this writ July 9th, A.D. 1903, at 8 o'clock A.M. and pursuant to its command on July, 10th, 1903, at 8:15 o'clock A.M. I levied upon the following as the property of F. O. and Sarah Penney, 17 head of hogs, 2 Jersey cows, 1 Jersey heifer, 1 Huber Engine, 1 Sulky plow, 1 Osborne Binder, All the ice contained in a large building in the rear of barn, 1 Stoddard Corn Mower, 1 Phanton, 1 Disc Grain Drill, 1 Road Wagon, about 70 bushels of corn in crib, about 10 tons of hay in mow, 1 Steam Food Cooker, 10 stands of honey bees, 1/2 interest in 45 acres of growing corn and 3/5 interest in 36 acres of wheat on the farm of Emanuel Evans, 1 Roan mare, 1 Bay mare, 1 Ice Wagon.

On same date above mentioned I received from F. O. Penney \$50.00 to apply on this judgment. Said \$50.00 to Clerk of Court, This writ returned July 28th, 1903 by order of plaintiff's Atty, J. F. Millar.
S. F. Burnham, Sheriff.

Aug. 17, 1903. Rec'd \$48.00
S. F. Burnham.

Christop
Thomas

Transcript Filed
Lien on Land,

DATE OF WRIT.
Jan 5 1903

Ap
in

\$7
Recei
in full
7

• DUPLICATE. •
Ch
The
being
in th
\$4

EXECUTION AND LIEN DOCKET. Index to Pending Suits

ending Suits

\$	Cts.
Paid to Treas.	3 20
ams	1 40

THIS CASE.

TRANSCRIPT FROM THE DOCKET OF A JUSTICE OF THE PEACE TO CHARGE LANDS.

COST BILL.

\$ Cts.

PARTIES.

Christopher Hinkle

vs.
Thomas Schofield

Transcript Filed, *Jan 5th* 189*3*
Lien on Land, 189

Judgment before *M. W. Hill* Esq., Justice Peace,
 a Justice of the Peace of *Clabourne* Tp., Constables,
 on the *1st* day of *Dec.* A. D. 189*3* Witnesses,
 for the sum of *Int at 8%* \$ *38.00* Increased Costs,
 Plaintiff's Costs, \$ *1.00*
 Defendant's Costs, \$
 Plaintiff's Increase Costs before J. P., \$

RECEIVED MY FEES IN THIS CASE.

DATE OF WRIT.	STYLE OF WRIT.	TO WHOM DELIVERED.	Clerk.	Sheriff.	App'rs.	Printer.
---------------	----------------	--------------------	--------	----------	---------	----------

<i>Jan 5</i>	<i>1903</i>	<i>Transcript</i>	<i>Clerk</i>	<i>76</i>		
--------------	-------------	-------------------	--------------	-----------	--	--

Apr. 8th, 1904, Rec'd of Thomas Schofield above judgment and costs in full -
Chas C Penhorwood, Clerk

L. Off.

mailed on July,
Sarah
blow, 1 Octom
ddard Corn
corn in crib,
w/ 1/2 interest
farm of
apply on
28th, 1903

\$2¹²/₁₀₀ *Richwood* *Jan 8th 1904*
Received *from Chas Penhorwood, Clerk of the Court*
Two *7¹²/₁₀₀* *Dollars*
in full for costs - Christopher Hinkle vs.
Thos. Schofield - m.w. - with J.P.

• DUPLICATE. •

Christopher Hinkle Office of **Clerk of the Court of Common Pleas.**
Thomas Schofield Marysville, Ohio, *Apr. 16th 1904*
 No. *6064* Docket *93* Page *6064*
RECEIVED of *Chas. C Penhorwood, Clerk*
Forty-two and 12/100 Dollars
 being *my judgment and interest*
 in the above entitled cause, which amount is also receipted on this docket.
\$42¹²/₁₀₀ *Christopher Hinkle*

EXECUTION AND LIEN DOCKET. Index in Pending Suits

TRANSCRIPT FROM THE DOCKET OF A JUSTICE OF THE PEACE TO CHARGE LANDS.

COST BILL.

\$ Cts.

PARTIES.

L. C. Beem
vs.
B. H. Hamilton
Mrs. Ethel M. Hamilton

Judgment before *M. W. Hill* Esq.,
a Justice of the Peace of *Claibourne* Tp.,
on the *20th* day of *Dec* A. D. *1902*
for the sum of *int. 8%* \$ *108 60*
Plaintiff's Costs, \$ *3 60*
Defendant's Costs, \$
Plaintiff's Increase Costs before J. P., \$

Justice Peace, *Hill* 3 20
Constables, *Chas Adams* 1 40
Witnesses,
Increased Costs,

RECEIVED MY FEES IN THIS CASE.

Transcript Filed, *Jan 5th* 189 *1903*
Lien on Land, 189

A. W.
estate of

B. H.

Transcript Filed

Lien on Land,

DATE OF WRIT.

DATE OF WRIT. STYLE OF WRIT. TO WHOM DELIVERED. Clerk. Sheriff. App'rs. Printer.

Jan. 5th 1903 *Transcript* *Clerk.* *96 Pd.*

Jan. 14 1903

Sept
meu

• DUPLICATE. •	<i>L. C. Beem</i>	}	Office of Clerk of the Court of Common Pleas.	<i>Sept. 14</i> 1903
	<i>B. H. Hamilton</i>		Marysville, Ohio,	<i>1903</i>
			No. <i>6065</i> Docket <i>3</i> Page <i>6065</i>	
	RECEIVED of <i>B. H. Hamilton</i>			
		<i>One Hundred and Eight & 60/100</i> Dollars		
being <i>in full of judgment and interest</i>				
in the above entitled cause, which amount is also received on this docket.				
<i>\$108 60</i>		<i>L. C. Beem</i> Clerk.		
		By _____ Deputy.		

EXECUTION AND LIEN DOCKET. Index to Pending Suits.

Pending Suits

\$	Cts.
3	20
1	40

THIS CASE.

TRANSCRIPT FROM THE DOCKET OF A JUSTICE OF THE PEACE TO CHARGE LANDS.				COST BILL.		\$	Cts.		
<p>PARTIES. <i>A. Cheney Admstr. of the estate of Thos. H. Biddle decd.</i> <i>vs.</i> <i>B. H. Hamilton</i></p>				<p>Judgment before <i>M. N. Hill</i> Esq., a Justice of the Peace of <i>Clairborne</i> Tp., on the <i>12th</i> day of <i>Jan.</i> A. D. <i>1893</i> for the sum of \$ <i>14.68</i> Plaintiff's Costs, \$ <i>2.45</i> Defendant's Costs, \$ Plaintiff's Increase Costs before J. P., \$</p>	<p>Justice Peace, <i>Hill</i> 3 00 Constables, <i>Adams</i> 70 Witnesses, Increased Costs,</p>				
<p>Transcript Filed, <i>Jan 14th</i> 189<i>3</i> Lien on Land, 189</p>				<p>RECEIVED MY FEES IN THIS CASE. <i>Costs of Justice and Constable paid by Albury Cheney, Admstr.</i></p>					
DATE OF WRIT.	STYLE OF WRIT.	TO WHOM DELIVERED.	Clerk.	Sheriff.	App'rs.	Printer.			
<i>Jan. 14 1893</i>	<i>Transcript</i>	<i>Clerk</i>					<i>76 Paid Sept. 17th, 1904 by Albury Cheney, Admstr.</i>		

Sept. 3rd, 1904, Received of B. H. Hamilton \$10.00 in settlement of above judgment and costs, and said claim is hereby released.
Albury Cheney
Admstr
T. H. Biddle Estate

EXECUTION AND LIEN DOCKET. Index to Pending Suit

TRANSCRIPT FROM THE DOCKET OF A JUSTICE OF THE PEACE TO CHARGE LANDS.

COST BILL.

\$ Cts.

PARTIES.

*McKirkau Bros,
No. 18,
Emma Laura Clark*

Judgment before *J. P. McDowell* Esq.,
a Justice of the Peace of *Jerome* Tp.,
on the *7th* day of *Feb.* A. D. *1903*
for the sum of *at 6%* \$ *7.03*
Plaintiff's Costs, \$ *2.35*
\$
Defendant's Costs, \$
Plaintiff's Increase Costs before J. P., \$

Justice Peace, 1 10
Constables, *D. Snodgrass* 70
Witnesses,
Increased Costs,

RECEIVED MY FEES IN THIS CASE.

Transcript Filed, *Feb. 16th* 1903
Lien on Land, 189

*William
Emma*

Transcript Filed,
Lien on Land,

DATE OF WRIT.	STYLE OF WRIT.	TO WHOM DELIVERED.	Clerk.	Sheriff.	App'rs.	Printer.
<i>Feb. 16th 1903</i>	<i>Transcript</i>	<i>Clerk</i>	<i>96</i>			
<i>" " "</i>	<i>Execution</i>	<i>"</i>	<i>100</i>	<i>282</i>		

DATE OF WRIT.
Feb. 17 1903
" " "

Feb. 23rd, 1903. Execution returned and filed endorsed:-

Received this writ Feb. 17th, A. D. 1903, at 8 o'clock A. M. and pursuant to its command after diligent search and careful inquiry for the want of goods or chattels, upon which to levy at 1 o'clock P. M. Feb. 23rd, 1903, I found upon the following described real estate as the property of Emma S. Clark:- Situated in the County of Union, Township of Jerome in Survey No. 10708 bounded and described as follows:- Beginning at a stake in the East line of a parcel of land owned by J. T. Black and George Harriott, and West line of lands owned by Do. Couvres and South side of an Alley running South in said line 51 feet to a stake; thence West about 150 feet; thence North 51 feet to an alley; thence East with said Alley about 50 feet to the place of beginning, containing about (1/4) of an acre. This writ returned Feb. 23rd, 1903, by order of Plaintiff's Attorney.

S. F. Burshaw, Sheriff.

*Feb. 23rd, 1903
Received
diligent
2 o'clock
of Emma
bounded
owned by
South side
51 feet; thence
of 150 feet
Plaintiff's
Sheriff's*

EXECUTION AND LIEN DOCKET. Index to Pending Suits.

Pending Suits

\$	Cts.
	110
	70

TRANSCRIPT FROM THE DOCKET OF A JUSTICE OF THE PEACE TO CHARGE LANDS.

PARTIES.

William Lortz
vs.
Emma Laura Clark

Judgment before *J. P. McDowell* Esq.,
a Justice of the Peace of *Jerome* Tp.,
on the *7th* day of *Feb.*, A. D. *1903*
for the sum of *at 6%* \$ *10.24*

Plaintiff's Costs, \$ *2.35*

Defendant's Costs, \$

Plaintiff's Increase Costs before J. P., \$

Transcript Filed, *Feb. 17th* *1903*
189

Lien on Land, *189*

COST BILL.		\$	Cts.
Justice Peace,			110
Constables, <i>D. Sudgrass,</i>			70
Witnesses,			
Increased Costs,			
RECEIVED MY FEES IN THIS CASE.			

THIS CASE.

DATE OF WRIT.	STYLE OF WRIT.	TO WHOM DELIVERED.	Clerk.	Sheriff.	App'rs.	Printer.
<i>Feb. 17</i>	<i>1903</i> Transcript	<i>Clerk</i>	<i>96</i>			
<i>" "</i>	<i>"</i> Execution	<i>Sheriff</i>	<i>100</i>	<i>282</i>		

mand after
to levy at
property
No. 10708
of land
and
about 150
place of br-
of Plaintiff's
y.

Feb. 23rd, 1903. Execution returned and filed endorsed:-
Received this writ *Feb. 18th, A.D., 1903,* at 8 o'clock, A.M. and pursuant to its command after diligent search and careful inquiry for the want of goods or chattels upon which to levy at 2 o'clock P.M. *Feb. 23rd, 1903,* I levied upon the following described real estate as the property of *Emma L. Clark:-* Situated in the County of Union, Township of Jerome in Survey No. 10708, bounded and described as follows:- Beginning at a stake in the East line of a parcel of land owned by *J. O. Black and George Starriott,* and West line of lands owned by *Geo. Courser,* and South side of an Alley running South in said line 7 feet to a stake; thence West about 150 feet; thence North 57 feet to the Alley; thence East with said Alley about 50 feet to the place of beginning, containing about $\frac{1}{4}$ of an acre. This writ returned *Feb. 23rd, 1903,* by order of Plaintiff's Attorney,
Sheriff's Fees, \$2.82

S. F. Burnham, Sheriff.

Office of Clerk of the Court of Common Pleas.
Marysville, Ohio, Mar. 17th 1905

Richardson & Dickinson
vs.
Chas. H. Brooks et al.

No. 6069 Docket L3 Page 6069

RECEIVED of Chas. C. Teuhorwood, Clerk
Eighty-nine and 69/100 Dollars
being judgment in full with interest
in the above entitled cause, which amount is also receipted on this docket.

Richardson & Dickinson

\$89⁶⁰

CKET. Index to Pending Suits.

COST BILL.		\$	Cts.
q.	Justice Peace, Hicks	3	50
p.	Constables, Bonham	2	90
	Witnesses,		
	Increased Costs,		

RECEIVED MY FEES IN THIS CASE.

Sept. 26th, 1904, Recd of S.F. Burham Sheriff, \$92.15 to apply on costs and judgment in this case.
Chas. C. Teuhorwood

Mar. 15th, 1905, Recd of Wm. Hillwood balance in full of above claim and costs.
Chas. C. Teuhorwood Clerk

Transcript Filed, 189 Mar. 17/05, claim paid to Richardson & Dickinson by check No. 1169, Defendant's Costs, \$

Lien on Land, 189 Plaintiff's Increase Costs before J. P., \$

DATE OF WRIT.	STYLE OF WRIT.	TO WHOM DELIVERED.	Clerk.	Sheriff.	App'rs.	Printer.
Mar 18 th 1903	Transcript	Clerk.	96			
" "	Execution	"	1.00	943	300	
Apr. 7	Proof of Publication	"			5 05	
May 13	" " "	"				22 00

May 9th, 1903, Execution returned and filed endorsed:-
Received this writ March, 20th, A.D., 1903, at 8 o'clock, A.M. and pursuant to its command, I did on March, 20th, 1903, levy upon the following chattels as the property of C.H. Brooks:- 1 Black Horse about 10 years old; 20 shocks of fodder; 30 shocks of corn, and placed the same in the custody of William Hillwood, and also all the interest of C.H. Brooks in the following described real estate situated in the County of Union in the State of Ohio, and in the Township of Washington bounded and described as follows, viz:- and known as being a part of Lot No. 5 of Duncan Wright's subdivision, Survey No. 12, 112, beginning at a stake in the North line of said Lot No. 5, and corner to a 5 acre tract owned by A.M. Elliott; thence with said South line N. 79 1/2° E. 15.40 poles to a stake and corner to a lot of 16 acres of land owned by Julia M. Reamer; thence North 10 1/2° N. 100 poles to a stake in the North line of said Lot No. 5; thence South 79 1/2° West 26.40 poles to a stake and corner to Mary C. Baldwin; thence South 10 1/2° E. 80.35 poles to a stake in A.M. Elliott's North line; thence North 79 1/2° E. 8 poles; thence South 10 1/2° E. 20 poles to the place of beginning, containing 15 acres of land. A road 20 feet wide along the North line is reserved to and for the benefit of a 16 acre lot owned by Julia M. Reamer as long as it is used for that purpose.

Also the following described land adjacent being a part of Lot No. 5 Duncan Wright's subdivision of Survey No. 12, 112, beginning at a stake in the center of the McCrary road where the same crosses the South line of said Survey, South 79 1/2° E. 10.3-36 poles to a stake; thence North 10 1/2° N. 30 poles to a stake; thence on a parallel with the South line 63 poles to the center of said McCrary road; thence with the center of said road twenty-five feet to the place of beginning, containing 5 acres and 95 rods of land, Ord. record Vol. 84 Page 238. And afterwards on the 7th day of April, 1903, having advertised the time and place of selling said chattels for a period of two days previous to the time of selling in the Richwood Gazette, I offered for sale at public auction said chattels; thereupon William Hillwood having bid the highest and best bid the chattels were struck off to him for the following prices:- For 1 Black Horse \$31.00; For 20 shocks of Fodder, \$1.00; For 30 shocks of corn @ \$20 @ 6.00; Total \$38.00.

Afterwards having advertised said real estate for a period of 30 days preceding the day of sale, on the 9th day of May, 1903, I offered same at public auction at the North Door of the Court House, in Marysville, Ohio; thereupon came William Hillwood, who bid the sum of \$23.67 per acre, or \$54.98, and he being the highest and best bidder and having bid more than two thirds of the appraised value, was declared the purchaser.
Sheriff's Fees: \$9.43
Appraisers Fees: 3.00
J.F. Burham, Sheriff.

The costs of Charles L. Bowen \$1.00, J.J. Forman \$1.00, Tracy Hicks \$3.55, L.O. Bonham \$2.90 and H.E. Gray of \$1.00 settled by Wm. Hillwood, and receipt from them for same with papers.

3/15/05 Recd. 9.50 S.F. Burham

May 17 1905 Recd our fees. Sheriff Burham

J. A.
M.
Ja

Transcript Filed
Lien on Land,
DATE OF WRIT.
Mar 26 1905

in a

EXECUTION AND LIEN DOCKET. Index to Pending Suits.

Pending Suits

\$	Cts.
3 50	
2.90	

THIS CASE.
 of S. F. Burham
 apply on costs
 this case.
 C. Peulorwood
 of Wm. Hillman
 of above claim
 Peulorwood
 Clerk

in said, I did
 Black Horse
 the custody of
 real estate
 ington bounded
 rights sub-
 corner to a
 w. to a stake
 N. 100 poles
 by to a stake
 Elliott's North
 mining, containing
 the benefit of
 subdivision of
 same crosses
 5 1/2 N. 30 poles
 McCrary road;
 mining 5 acres
 off April, 1903,
 s previous to
 said chattels;
 struck off to
 00; For 30

the day of
 Door of the
 sum of \$2.67
 r than two
 ruff.

Burham \$2.90
 with papers.

TRANSCRIPT FROM THE DOCKET OF A JUSTICE OF THE PEACE TO CHARGE LANDS.

COST BILL.

PARTIES.				COST BILL.	
Judgment before <i>A. H. Kellepath</i> Esq., a Justice of the Peace of <i>Jarvis</i> Tp., on the <i>28th</i> day of <i>February</i> A. D. <i>1903</i> for the sum of <i>\$15.40</i> Plaintiff's Costs, <i>\$ 3.50</i> Defendant's Costs, <i>\$.25</i> Plaintiff's Increase Costs before J. P., <i>\$</i>		Justice Peace, <i>Kellepath</i> <i>2.00</i> Constables, <i>Mumell</i> <i>1.75</i> Witnesses, Increased Costs,		\$	Cts.
J. A. Kennington <i>N.B.</i> <i>Nicholas Moore and</i> <i>James Moon,</i>				\$	Cts.
Transcript Filed, <i>March 26th 1903</i> Lien on Land, <i>189</i>				RECEIVED MY FEES IN THIS CASE.	

DATE OF WRIT.	STYLE OF WRIT.	TO WHOM DELIVERED.	Clerk.	Sheriff.	App'rs.	Printer.
<i>Mar 26 1903</i>	<i>Transcript</i>	<i>Clerk</i>	<i>96 Pd by Plaintiff</i>			

Apr. 15th, 1903, Received of Defendants the judgment and costs in full in above case.
J. A. Kennington
per A. H. Kellepath atty

EXECUTION AND LIEN DOCKET. Index to Pending Suits

TRANSCRIPT FROM THE DOCKET OF A JUSTICE OF THE PEACE TO CHARGE LANDS.

COST BILL.

\$ Cts.

PARTIES.

Richardson and Dickerson
vs.
Charles W. Brooks and
Wm. Willwood.

Judgment before Tracy Hicks Esq.,
a Justice of the Peace of Washington Tp.,
on the 16th day of March 1903
for the sum of at 6% from Mar 1st \$ 80.00
Plaintiff's Costs, \$ 4.25
Mar. 17/05, claim paid to Richardson & Dickerson
by check No. 1169.
Defendant's Costs, \$
Plaintiff's Increase Costs before J. P., \$

Justice Peace, Hicks 3 50
Constables, Bonham 2.90
Witnesses,
Increased Costs,

RECEIVED MY FEES IN THIS CASE.

Sept. 26th, 1904, Recd of S. F. Burham
Sheriff, \$ 92.11 to apply on costs
and judgment in this case.
Chas. C. Teukorwood

Transcript Filed, 189
Lien on Land, 189

DATE OF WRIT.	STYLE OF WRIT.	TO WHOM DELIVERED.	Clerk.	Sheriff.	App'rs.	Printer.
Mar 18 ¹⁹⁰³	Transcript	Clerk.	96			
" "	Execution	"	1.00	9.43	3.00	
Apr. 7	Proof of Publication	"				Paid Co. Treas. Warden 5.05
May 13	" " "	"				Tribune 2.20

Mar. 15th, 1905, Recd of Wm. Willwood
Balance in full of above claim
and costs.
Chas. Teukorwood
Clerk

May 9th, 1903, Execution returned and filed endorsed:-

Received this writ March, 20th, A. D., 1903, at 8 o'clock, A. M. and pursuant to its command, I did on March, 20th, 1903, levy upon the following chattels as the property of C. W. Brooks:- 1 Black Horse about 10 years old; 20 shocks of fodder, 30 shocks of corn, and placed the same in the custody of William Willwood; and also all the interest of C. W. Brooks in the following described real estate situated in the County of Union in the State of Ohio, and in the Township of Washington bounded and described as follows, viz:- and known as being a part of Lot No. 5 of Duncan & Wright's subdivision, Survey No. 12112, beginning at a stake in the North line of said Lot No. 5, and corner to a 5 acre tract owned by A. M. Elliott; thence with said South line N. 79 1/2° E. 18.40 poles to a stake and corner to a lot of 16 acres of land owned by Julia M. Reamer; thence North 10 1/2° N. 100 poles to a stake in the North line of said Lot No. 5; thence South 79 1/2° West 26.40 poles to a stake and corner to Mary C. Baldwin; thence South 10 1/2° E. 80.25 poles to a stake in A. M. Elliott's North line; thence North 79 1/2° E. 8 poles; thence South 10 1/2° E. 20 poles to the place of beginning, containing 15 acres of land. A road 20 feet wide along the North line is reserved to and for the benefit of a 16 acre lot owned by Julia M. Reamer as long as it is used for that purpose.

Also the following described land adjacent being a part of Lot No. 5 Duncan & Wright's subdivision of Survey No. 12112, beginning at a stake in the center of the McCrary road where the same crosses the South line of said Survey, South 79 1/2° E. 10.3-36 poles to a stake; thence North 10 1/2° N. 20 poles to a stake; thence on a parallel with the South line 63 poles to the center of said McCrary road; thence with the center of said road twenty-five feet to the place of beginning, containing 5 acres and 95 rods of land, Deed record Vol. 84 Page 228. And afterwards on the 7th day of April, 1903, having advertised the time and place of selling said chattels for a period of ten days previous to the time of selling in the Richwood Gazette, I offered for sale at public auction said chattels; thereupon William Willwood having bid the highest and best bid the chattels were struck off to him for the following prices:- For 1 Black Horse \$3.00; For 20 shocks of Fodder, \$ 1.00; For 30 shocks of corn @ \$2.00 \$6.00; Total \$38.00.

Afterwards having advertised said real estate for a period of 30 days preceding the day of sale, on the 9th day of May, 1903, I offered same at public auction at the North Door of the Court House, in Marysville, Ohio; thereupon came William Willwood, who bid the sum of \$2.67 per acre, or \$54.98, and he being the highest and best bidder and having bid more than two thirds of the appraised value, was declared the purchaser.

Sheriff's Fees: \$ 9.43
Appraisers Fees: 3.00

S. F. Burham, Sheriff.

The costs of Charles L. Bourn \$1.00, J. J. Forman \$1.00, Tracy Hicks \$3.55, L. O. Bonham \$2.90 and H. E. Gray of \$1.00 settled by Wm. Willwood, and receipt from them for same with papers.

3/15/05 Recd. 9.55 S. F. Burham

May 17 1905 Recd over fees. Sheriff's Office

EXECUTION AND LIEN DOCKET. Index in Pending Sr

TRANSCRIPT FROM THE DOCKET OF A JUSTICE OF THE PEACE TO CHARGE LANDS.

COST BILL.

\$

Cts.

PARTIES.

Chas. Evans
vs.
J. C. Evans.

Judgment before *J. A. Kennington* Esq.,
a Justice of the Peace of *Union* Tp.,
on the *11th* day of *March* A. D. *1903*

Justice Peace, *Kennington* 4 40
Constables, *Gabriel* 3 45
Witnesses,

for the sum of \$ *300.00*
Plaintiff's Costs, \$ *78.50*

Increased Costs,

Transcript Filed, *Mar 30* ^{*1903*}
189
Lien on Land, 189

Defendant's Costs, \$
Plaintiff's Increase Costs before J. P., \$

RECEIVED MY FEES IN THIS CASE.

DATE OF WRIT.

STYLE OF WRIT.

TO WHOM DELIVERED.

Clerk.

Sheriff.

App'rs.

Printer.

Mar 30 1903

Transcript

clerk

96 Pd by Plaintiff

DATE OF WRIT.

Apr. 15 1903

October 11
above is

Great East

J. C. Evans
Frank

Transcript Filed,
Lien on Land,

EXECUTION AND LIEN DOCKET. Index to Pending Suits

Pending Suits

	\$	Cts.
ton	4	40
	3	45

THIS CASE.

TRANSCRIPT FROM THE DOCKET OF A JUSTICE OF THE PEACE TO CHARGE LANDS.				COST BILL.		\$	Cts.
PARTIES.							
Great Eastern Fertilizer Co. vs. J. C. Kuntner, and Frankie E. Kuntner		Judgment before <i>J. A. Kunnington</i> Esq., a Justice of the Peace of <i>Union</i> Tp., on the <i>31st</i> day of <i>March</i> A. D. <i>1903</i>		Justice Peace, <i>Kunnington</i>		3	25
Transcript Filed, <i>Apr. 15</i> ¹⁹⁰³ ₁₈₉		for the sum of \$ <i>46.46</i>		Constables, <i>Gabrell</i>		2	60
Lien on Land, 189		Plaintiff's Costs, \$ <i>5.75</i>		Witnesses,			
		Defendant's Costs, \$		Increased Costs,			
		Plaintiff's Increase Costs before J. P., \$		RECEIVED MY FEES IN THIS CASE.			
DATE OF WRIT.	STYLE OF WRIT.	TO WHOM DELIVERED.	Clerk.	Sheriff.	App'rs.	Printer.	
<i>Apr. 15 1903</i>	<i>Transcript</i>	<i>Clerk</i>	<i>96 Paid,</i>				

October 16th. 1906, Judgment, Interest and costs paid in full in the above entitled Cause of action.
Charles Parrott, Clerk.

EXECUTION AND LIEN DOCKET. Index to Pending Suits.

TRANSCRIPT FROM THE DOCKET OF A JUSTICE OF THE PEACE TO CHARGE LANDS.

COST BILL.

\$ Cts.

PARTIES.

Church Brothers & Wield
 vs.
 John N. White &
 Rebecca White

Judgment before Jeff. G. Turner Esq.,
 a Justice of the Peace of Paris Tp.,
 on the 7th day of May A. D. 1903
 for the sum of \$ 68.53
 Plaintiff's Costs, \$ 3.65
 Defendant's Costs, \$
 Plaintiff's Increase Costs before J. P., \$.70

Transcript Filed, May 7th 1903
 Lien on Land, 189

Justice Peace, Turner 3 15
 Constables, Harris 1 20
 Witnesses,
 Increased Costs,

RECEIVED MY FEES IN THIS CASE.

Costs on transcript paid by plaintiff

DATE OF WRIT. STYLE OF WRIT. TO WHOM DELIVERED. Clerk. Sheriff. App'rs. Printer.

May 7th 1903 Transcript Clerk. 96 paid

June 26th, 1906, Received of Citizens Home and Savings Co.
 for defendants the above judgment, interest and costs.
 Chas. C. Penhorwood, Clerk

June 26th, 1906, Received of Clerk #8679 in full of above claim,
 interest, and costs advanced.
 Church Bros & Wield -

Hile O
 U
 B. H.
 Mrs. B. H.

Transcript Filed,
 Lien on Land,

DATE OF WRIT.

June 29 1906
 " " "

July 11th, 1906
 Received
 deliquit sec
 described r
 feet deep l
 corner to a
 stone S.E. co
 thence S. 88
 place of be
 this word
 has: 900

EXECUTION AND LIEN DOCKET.

Index to Pending Suits.

ending Suits.

\$	Cts.
3	15
1	20

THIS CASE.
Not paid by

ings Co.
Costs,
S. Clerk
Lain,

TRANSCRIPT FROM THE DOCKET OF A JUSTICE OF THE PEACE TO CHARGE LANDS.

PARTIES.

Hile Eckelberry
vs
B. H. Hamilton
Mrs. B. H. Hamilton

Judgment before Jason Case Esq.,
a Justice of the Peace of Claibourne Tp.,
on the 9th day of Sept. A. D. 1893
for the sum of \$ 26.50
Plaintiff's Costs, \$ 3.30
Defendant's Costs, \$
Plaintiff's Increase Costs before J. P., \$

Transcript Filed, June 29¹⁹⁰³ 189
Lien on Land, 189

COST BILL.

Justice Peace, Case	\$	3	Cts.	30
Constables, Sloop				70
Witnesses,				
Increased Costs,				

DATE OF WRIT.	STYLE OF WRIT.	TO WHOM DELIVERED.	Clerk.	Sheriff.	App'rs.	Printer.
June 29 1903	Transcript	Clerk.	96			
" " "	Execution	Sheriff	1 00	90		

RECEIVED MY FEES IN THIS CASE.

Costs on Transcript receipted,
Sept. 23rd, 1903
Rec'd costs of Clerk
and Sheriff in above
case.
Chas. F. Burnham
Clerk

July 11th, 1903, Execution returned and filed endorsed:-
Received this writ June 30th, A. D. 1903, at 8 o'clock A. M. and pursuant to its command after diligent search and careful inquiry for the want of goods or chattels, I found upon the following described real estate as the property of B. H. and Ethel M. Hamilton: A lot of 60 feet front and 180 feet deep lying in the Southwest corner of the following described land: Beginning at a stone in S. W. corner to a lot heretofore conveyed by James Sandon to Mrs. Browning; thence N. 88° E. 27¹⁰⁰/₁₀₀ poles to a stone S. E. corner of said Browning lot; thence S. 29° 30' N. 5³¹/₁₀₀ poles to a stone corner to C. Holmes lot; thence S. 88° N. 25²⁸/₁₀₀ poles to a stone corner to said Holmes lot; thence N. 30° 50' 4⁵⁰/₁₀₀ poles to the place of beginning, containing ³/₄ of an acre more or less.
This writ returned by order of Off's Atty July, 11th, 1903.
Fees: 90 cts.

Sept. 25¹⁹⁰³ Rec'd. 90 cents S. F. Burnham

• DUPLICATE. •

Hile Eckelberry) Office of Clerk of the Court of Common Pleas.
vs. B. H. Hamilton et al) Marysville, Ohio, Sept 14¹⁹⁰³
No. 6074 Docket 13 Page 6074

RECEIVED of B. H. Hamilton
Twenty-six and ⁵⁰/₁₀₀ Dollars
being judgment in full in above case
in the above entitled cause, which amount is also receipted on this docket.

\$ 26.50
Hile Eckelberry Clerk.
By Deputy.

EXECUTION AND LIEN DOCKET. Index to Pending Suits

TRANSCRIPT FROM THE DOCKET OF A JUSTICE OF THE PEACE TO CHARGE LANDS.

COST BILL.

\$ Cts.

PARTIES.

C. S. Haynes
vs.
Chas. Reed

Judgment before *John A. Kennington* Esq.,
a Justice of the Peace of *Union* Tp.,
on the *29th* day of *June* A. D. *1903*
for the sum of \$ *20.04*
Plaintiff's Costs, \$ *1.00*
Defendant's Costs, \$ *3.70*
Plaintiff's Increase Costs before J. P., \$

Justice Peace, 3 40
Constables, *Oscar Miller* 1 30
Witnesses,
Increased Costs,

RECEIVED MY FEES IN THIS CASE.

*Costs on transcript
paid by plaintiff.*

Transcript Filed, *July 9th* *1903*
Lien on Land, *189*

Transcript Filed,
Lien on Land,

DATE OF WRIT. STYLE OF WRIT. TO WHOM DELIVERED. Clerk. Sheriff. App'rs. Printer.

July 9th 1903 Transcript

Clerk

969d.

July 9, 1903

*Mar, 11th, 1904, Rec'd of Cow Howard for defendant the above claim
and costs in full.*

Chas. F. Woodward, Clerk

Mar, 11th, 1904

*Mar, 18th, 1904, Rec'd of Clerk, judgment, interest and costs
advanced.*

C. S. Haynes

Mar, 18th, 1904

EXECUTION AND LIEN DOCKET.

Index to Pending Suits

Pending Suits

\$	Cts.
3	40
1	30

THIS CASE.
Transcript
Plaintiff,

TRANSCRIPT FROM THE DOCKET OF A JUSTICE OF THE PEACE TO CHARGE LANDS.

COST BILL.

\$ Cts.

PARTIES.

A. J. Huffer
vs.
Chas Reed

Judgment before *J. A. Keenington* Esq.,
a Justice of the Peace of *Union* Tp.,
on the *29th* day of *June* A. D. ~~1897~~ ¹⁹⁰³
for the sum of \$ *37.95*
Plaintiff's Costs, \$ *1.00*
Defendant's Costs, \$ *3.70*
Plaintiff's Increase Costs before J. P., \$

Justice Peace, *3 40*
Constables, *Oscar Miller* *1 30*
Witnesses,
Increased Costs,

RECEIVED MY FEES IN THIS CASE.

*Costs on transcript
paid by plaintiff.*

Transcript Filed, *July 9th* ¹⁹⁰³ ~~1897~~
Lien on Land, *189*

DATE OF WRIT. STYLE OF WRIT. TO WHOM DELIVERED. Clerk. Sheriff. App'rs. Printer.

July 9 1903 Transcript Clerk 96 Pd.

claim
Clerk
is costs

*Mar. 11th, 1904, Rec'd of Coule Howard for def'd out the above claim
and costs in full.*

Chas Teutorwood, Clerk

*Mar. 16th, 1904, Rec'd of Clerk judgment, interest and costs
advanced*

A. J. Huffer

EXECUTION AND LIEN DOCKET. Index to Pending Suits.

TRANSCRIPT FROM THE DOCKET OF A JUSTICE OF THE PEACE TO CHARGE LANDS.

COST BILL.

\$ Cts.

PARTIES.

R. Farrier
vs.
S. O. Stennou and
Stennou Bros,

Judgment before *Jason Caw* Esq.,
a Justice of the Peace of *Clabourne* Tp.,
on the *18th* day of *May* A. D. *1903*
for the sum of \$ *51.60*
Plaintiff's Costs, \$ *3.95*
Defendant's Costs, \$ *35*
Plaintiff's Increase Costs before J. P., \$ *1.05*

Justice Peace,	4	15
Constables,	1	20
Witnesses,		
Increased Costs,		

RECEIVED MY FEES IN THIS CASE.

Costs of Justice and Constable
paid by plaintiff.

Transcript Filed, *July 25th* *1903*
Lien on Land, *189*

DATE OF WRIT.	STYLE OF WRIT.	TO WHOM DELIVERED.	Clerk.	Sheriff.	App'rs.	Printer.
---------------	----------------	--------------------	--------	----------	---------	----------

<i>July 25th 1903</i>	<i>Transcript</i>	<i>Clerk</i>		<i>96 Paid.</i>		
----------------------------------	-------------------	--------------	--	-----------------	--	--

Mrs. Ma

J. H. C.

Transcript Filed,

Lien on Land,

DATE OF WRIT.

Sept 2nd 1903

EXECUTION AND LIEN DOCKET. Index to Pending Suits.

Pending Suits.

\$	Cts.
4	15
1	20

THIS CASE.
*and Constable
 Plaintiff.*

TRANSCRIPT FROM THE DOCKET OF A JUSTICE OF THE PEACE TO CHARGE LANDS.

PARTIES.

Judgment before *J. A. Kennington* Esq.,
 a Justice of the Peace of *Union* Tp.,
 on the *17*" day of *April* A. D. ~~189~~¹⁹⁰⁰
 for the sum of \$ *43 76*
 Plaintiff's Costs, \$ *7.00*
 Defendant's Costs, \$
 Plaintiff's Increase Costs before J. P., \$

Mrs. *Martin Hitzell*
vs.
J. W. Perkins and J. C. Perkins

Transcript Filed, *Sept. 2*" ¹⁹⁰³₁₈₉
 Lien on Land, 189

COST BILL.		\$	Cts.
Justice Peace,			<i>260</i>
Constables, <i>Gabriel</i>			<i>445</i>
Witnesses,			
Increased Costs,			

RECEIVED MY FEES IN THIS CASE.
*Costs on Transcript paid
 by plaintiff.*

DATE OF WRIT.	STYLE OF WRIT.	TO WHOM DELIVERED.	Clerk.	Sheriff.	App'rs.	Printer.
<i>Sept 2' 1903</i>	<i>Transcript</i>	<i>Clerk</i>	<i>96 Pd.</i>			

EXECUTION AND LIEN DOCKET. Index to Pending Suit

TRANSCRIPT FROM THE DOCKET OF A JUSTICE OF THE PEACE TO CHARGE LANDS.

COST BILL.

\$ Cts.

PARTIES.

J. B. Schalips
vs.
Charles Green

Judgment before *Jeff. G. Turner* Esq.,
a Justice of the Peace of *Paris* Tp.,
on the *30th* day of *Sept* A. D. ~~189~~¹⁹⁰³
for the sum of \$ *11.09*
Plaintiff's Costs, \$ *2.20*
Defendant's Costs, \$
Plaintiff's Increase Costs before J. P., \$

Justice Peace, <i>Turner</i>	1	50
Constables, <i>Mummel</i>	70	
Witnesses,		
Increased Costs,		

RECEIVED MY FEES IN THIS CASE.

Costs of Justice and Constable paid by Plaintiff

Transcript Filed, *Oct. 6th* ~~189~~¹⁹⁰³
Lien on Land, 189

Transcript Filed,

Lien on Land,

DATE OF WRIT.

DATE OF WRIT.

STYLE OF WRIT.

TO WHOM DELIVERED.

Clerk.

Sheriff.

App'rs.

Printer.

Oct 6th 1903

Transcript

Clerk

pd 96

Oct. 19 1903

EXECUTION AND LIEN DOCKET. *Index in Pending Suits.*

Pending Suit

	\$	Cts.
<i>W</i>	<i>1</i>	<i>50</i>
<i>l</i>		<i>70</i>

THIS CASE.
fee and paid by

TRANSCRIPT FROM THE DOCKET OF A JUSTICE OF THE PEACE TO CHARGE LANDS.				COST BILL.		\$	Cts.
PARTIES. <i>L. C. Beem</i> <i>No.</i> <i>W. H. H. Flick</i>				Judgment before <i>George Miller</i> Esq., a Justice of the Peace of <i>Washington</i> Tp., on the <i>19th</i> day of <i>May</i> A. D. <i>1903</i> for the sum of <i>at 8% \$57.88</i>		Justice Peace, <i>Miller</i> <i>240</i> Constables, Witnesses, Increased Costs,	
Transcript Filed, <i>Oct. 19th</i> <i>1903</i> Lien on Land, <i>189</i>				Plaintiff's Costs, <i>\$ 2.40</i> Defendant's Costs, <i>\$</i> Plaintiff's Increase Costs before J. P., <i>\$</i>		RECEIVED MY FEES IN THIS CASE.	
DATE OF WRIT.	STYLE OF WRIT.	TO WHOM DELIVERED.	Clerk.	Sheriff.	App'rs.	Printer.	
<i>Oct. 19 1903</i>	<i>Transcript</i>	<i>Clerk</i>	<i>46</i>	<i>Ed.</i>			

EXECUTION AND LIEN DOCKET. Index in Pending Suits

TRANSCRIPT FROM THE DOCKET OF A JUSTICE OF THE PEACE TO CHARGE LANDS.

COST BILL.

\$ Cts.

PARTIES.

E. J. Mathur
N.B.
Horace Halls,

Judgment before *D. C. Boleubaugh* Esq.,
a Justice of the Peace of *York* Tp.,
on the *19th* day of *August* A. D. *1903*
for the sum of *at 6% from* \$ *21¹²*
Plaintiff's Costs, *Jan. 7th, 1898* \$ *2.40*
Defendant's Costs, \$
Plaintiff's Increase Costs before J. P., \$

Justice Peace, *156*
Constables, *Fred Boleubaugh* *85*
Witnesses,
Increased Costs,

RECEIVED MY FEES IN THIS CASE.

Transcript Filed, *Oct. 24th, 1903* 189
Lien on Land, 189

E. J. Mathur
J. B. Linger

Jess

Transcript Filed,
Lien on Land,

DATE OF WRIT.

DATE OF WRIT.	STYLE OF WRIT.	TO WHOM DELIVERED.	Clerk.	Sheriff.	App'rs.	Printer.
<i>Oct. 24th 1903</i>	<i>Transcript</i>	<i>Clerk</i>		<i>96 Paid.</i>		

Oct. 24th 1903
Mar. 24 1904
Apr. 4 1904

March 24
Received
for the
1904, I
following
of
being
land
mer to
true
in said
territory
road
this

Oct. 1

Apr.
interest

ap
ad

an

EXECUTION AND LIEN DOCKET. Index to Pending Suits

Pending Suits

\$	Cts.
156	
85	

TRANSCRIPT FROM THE DOCKET OF A JUSTICE OF THE PEACE TO CHARGE LANDS.

PARTIES.

Judgment before *Sherman Fout* Esq.,
 a Justice of the Peace of *Washington* Tp.,
 on the *12th* day of *Oct.* A. D. *1903*
 for the sum of *at 8% from* \$ *32.25*
May, 7th, 1896,
 Plaintiff's Costs, \$ *2.05*
 Defendant's Costs, \$
 Plaintiff's Increase Costs before J. P., \$

Transcript Filed, *Oct. 24th* *1903*
 Lien on Land, *189*

COST BILL.		\$	Cts.
Justice Peace, <i>Fout</i>		156	
Constables, <i>Morris</i>		50	
Witnesses,			
Increased Costs,			

RECEIVED MY FEES IN THIS CASE.

June 25/06. Received my fee in above case, W & Morris

Aug 31/04 Recd \$1⁶⁰ of Plff costs of execution.
Chas C. Penhorwood, clk.

DATE OF WRIT.	STYLE OF WRIT.	TO WHOM DELIVERED.	Clerk.	Sheriff.	App'rs.	Probate
<i>Oct. 24th 1903</i>	<i>Transcript</i>	<i>Clerk</i>	<i>46 Paid</i>			
<i>Mar. 24 1904</i>	<i>Execution</i>	<i>Sheriff</i>	<i>100</i>	<i>60</i>		
<i>Apr. 4 1905</i>	<i>Transcript</i>	<i>from Probate Court filed.</i>				

March, 24th, 1904, Execution returned and filed endorsed:-
Received this writ March, 24th, A. D. 1904, at 1 o'clock P. M. and pursuant to its command for the want of goods or chattels upon which to levy at 2 o'clock P. M. on March, 24th 1904, I levied upon all the undivided interest of Jesse Schertzer in the part of the following described real estate that lies in Union County, Ohio, as the property of Jesse Schertzer:- Situated in the Counties of Union and Hardin and State of Ohio; being the Southeast part of Military Survey No. of entry 12381, in the Virginia Military District, beginning at a stake in the County road, being the Southeast corner to George Carter's land, thence - 78 E. 100 poles to two beech, dynamite and cherry trees being the Southeast corner of said Survey; thence N. 12° W. 136 poles to a stake in said line; thence S. 78° W. 100 poles to a stake in the County road being the Northeast corner to George Carter's; thence S. 12° E. 136 poles with said County road to the place of beginning, containing 85 acres.

This writ returned by order of plaintiff this 24th day of March, 1904,
S. F. Burshaw, Sheriff.

Oct. 14/04, Paid, 60 cents
S. F. Burshaw,

Apr. 24/06. Received of Peter Schertzer \$63⁵⁷ in full of judgment costs and interest, except \$14⁶² costs of Probate Court, which were paid in that Court.
Chas. C. Penhorwood, Clerk

Apr. 25/06. Received of Clerk \$59⁵², judgment, interest and costs advanced in above case.
By Hoopes & Robinson Attys

Aug. 6/06. Rec'd of C. C. Penhorwood \$155 balance of costs in his hands.
Chas. Parrott Clerk,

EXECUTION AND LIEN DOCKET. Index in Pending Suits.

TRANSCRIPT FROM THE DOCKET OF A JUSTICE OF THE PEACE TO CHARGE LANDS.				COST BILL.		\$	Cts.
PARTIES.		Judgment before <i>Clay Myzeta</i> Esq.,	Justice Peace, <i>Myzeta</i>	Paid Co. Trans.		1	75
<i>Price, Bonnett & Thompson</i>		a Justice of the Peace of <i>Taylor</i> Tp.,	Constables,				
<i>vs.</i>		on the <i>17th</i> day of <i>Oct.</i> A. D. <i>1903</i>	Witnesses,				
<i>Will C. Amine</i>		for the sum of \$ <i>19.80</i>	Increased Costs,				
Transcript Filed, <i>Oct 30</i> ¹⁹⁰³		Plaintiff's Costs, \$ <i>1.75</i>	RECEIVED MY FEES IN THIS CASE.				
Lien on Land, <i>189</i>		Defendant's Costs, \$					
		Plaintiff's Increase Costs before J. P., \$					
DATE OF WRIT.	STYLE OF WRIT.	TO WHOM DELIVERED.	Clerk.	Sheriff.	App'rs.	Printer.	DATE OF WRIT.
<i>Oct 30</i> 1903	<i>Transcript</i>	<i>Clerk</i>	<i>96 Pd.</i>				<i>Dec. 9</i> 1903

Feb. 4th, 1905, Rec'd of J.C. Kenurdy \$25¹⁴ in full of judgment and costs in above case,
Chas. F. Furburwood, Clerk

Feb. 6th, 1905, Rec'd of Clerk \$21²⁵ in full of our claim in above case,
J. D. Thompson
E. L. Price
R. S. Bonnett } *attorneys*

Miss
Laura
J. W. T

Transcript Filed,
Lien on Land,

DATE OF WRIT.

July
in A.

EXECUTION AND LIEN DOCKET. Index in Pending Suits.

Pending Suits.

\$	Cts.
Treas.	175

TRANSCRIPT FROM THE DOCKET OF A JUSTICE OF THE PEACE TO CHARGE LANDS.

COST BILL.

PARTIES.
 Miss L. C. Stahl
 vs.
 Laura M^cEntire
 J. W. M^cEntire

Judgment before *D. C. Bolenbaugh* Esq.,
 a Justice of the Peace of *York* Tp.,
 on the *2nd* day of *Nov.* A. D. *1903*
 for the sum of \$ *116.50*
 Plaintiff's Costs, \$ *2.85*
 Defendant's Costs, \$
 Plaintiff's Increase Costs before J. P., \$

Justice Peace,	2	15
Constables, <i>Brooks</i>		70
Witnesses,		
Increased Costs,		

Transcript Filed, *Dec. 9th* *1903*
 Lien on Land, 189

RECEIVED MY FEES IN THIS CASE.

DATE OF WRIT.	STYLE OF WRIT.	TO WHOM DELIVERED.	Clerk.	Sheriff.	App'rs.	Printer.
<i>Dec. 9th</i>	<i>1903</i>	<i>Transcript</i>	<i>Clerks.</i>	<i>pd 96</i>		

July 31st 1907 - Received of Chas. W. Southard \$131.10
in full of judgment interest and costs in above case
Chas. Parrott Clerk.

agument
bove call,
return attorney

EXECUTION AND LIEN DOCKET. Index to Pending Suits

TRANSCRIPT FROM THE DOCKET OF A JUSTICE OF THE PEACE TO CHARGE LANDS.

COST BILL.

\$ Cts.

PARTIES.
C. Hildreth
vs.
Jacob Kline

Judgment before *Jason Case* Esq.,
a Justice of the Peace of *Claibourne* Tp.,
on the *20* day of *Aug* A. D. *1903*
for the sum of \$ *21.75*
Plaintiff's Costs, \$ *5.70*
Defendant's Costs, \$
Plaintiff's Increase Costs before J. P., \$

Justice Peace, *Case* Paid Co. Treas. *3.50*
Constables, *Sloop* *2.20*
Witnesses,
Increased Costs,

RECEIVED MY FEES IN THIS CASE.

Mar. 11th, 1906. Recd of Defendant costs in above case in full, and balance of \$23.00 as shown by release below after paying costs amounting to 12.50 is credited on judgment. chas. C. Peckham clerk.

Transcript Filed, *Dec 10* 1903
Lien on Land, 189

DATE OF WRIT.	STYLE OF WRIT.	TO WHOM DELIVERED.	Clerk.	Sheriff.	App'rs.	Printer.
<i>Dec 10</i>	<i>Transcript</i>	<i>Clerk</i>	<i>96</i>			
<i>"</i>	<i>Execution</i>	<i>Sheriff</i>	<i>1.00</i>	<i>2.38</i>		

*Dec. 16th, 1903. Execution returned and filed endorsed:-
Received this writ Dec. 11th, A. D. 1903, at 8 o'clock A. M. and pursuant to its command for the want of goods or chattels, lands or tenements upon which to levy this writ returned Dec. 16th, 1903.
Fees: \$2.38
S. F. Burdham, Sheriff.
By Allen Hamis, Deputy.*

*Jan. 24/06. Rec'd my fee.
C. W. Sloop*

C. Hildreth, plaintiff,
vs.
Jacob Kline, Defendant.

In Common Pleas Court,
Union County, Ohio.
Transcript from Jason Case's Docket,
Justice of the Peace of Claibourne
Township, Union County, Ohio; lien on
the property of the defendant.

Now comes the plaintiff, and in consideration of \$23.00, releases, the
lien on the defendant's property, and asks the clerk to give credit for
the above amount on the costs and balance, if any, on the judgment, in the
above entitled cause of action.

February 23d 1905.

C. Hildreth
Plaintiff,

Arthur E. Rosette
By *A. R. Hildreth*

3/15/05 Recd. 2.38 S. F. Burdham.

O. M. C.
Mrs. B...

Transcript Filed
Lien on Land,
DATE OF WRIT.

Dec 18

Ju
Rec
bal
ent

EXECUTION AND LIEN DOCKET. Index in Pending Suits.

Pending Suit

\$	Cts.
Paid On Twp.	3 50
	2 20

IS CASE.

Recd of
in above
and balance
own by release
ing costs
is credited
are Perhorowitz
clerk
want to
upon

TRANSCRIPT FROM THE DOCKET OF A JUSTICE OF THE PEACE TO CHARGE LANDS.				COST BILL.	
PARTIES.				\$	Cts.
Judgment before <i>Wesley A. Garrard</i> Esq., a Justice of the Peace of <i>Paris</i> Tp., on the <i>17th</i> day of <i>Oct.</i> A. D. <i>1903</i> for the sum of \$ <i>9 30</i> Plaintiff's Costs, \$ <i>2 25</i> Defendant's Costs, \$ Plaintiff's Increase Costs before J. P., \$ <i>1 50</i>				Justice Peace, <i>Garrard</i>	<i>1 55</i>
O. M. Scott & Bro. vs. Mrs. Bina Beck Cavis.				Constables, <i>Munnell</i>	<i>70</i>
Transcript Filed, <i>Dec. 18</i> ¹⁹⁰³ Lien on Land, <i>189</i>				Witnesses,	
DATE OF WRIT. STYLE OF WRIT. TO WHOM DELIVERED. Clerk. Sheriff. App'rs. Printer.				Increased Costs,	
<i>Dec 18</i>	<i>1903</i>	<i>Transcript</i>	<i>Clerk</i>	RECEIVED MY FEES IN THIS CASE. <i>Costs paid by Plffs.</i>	

July 7th 1908
 Received of Mrs Bina Beck Cavis \$10.48, being
 balance of judgment and costs in full in the above
 entitled cause.
Chas. Perrott
 Clerk.
 Received the above judgment, *O. M. Scott & Bro.*

EXECUTION AND LIEN DOCKET. Index in Pending Suit

TRANSCRIPT FROM THE DOCKET OF A JUSTICE OF THE PEACE TO CHARGE LANDS.

COST BILL.

\$ Cts.

PARTIES.

Joseph Moru
vs.
Isaac Temple

Judgment before *George Harris* Esq.,
a Justice of the Peace of *Darby* Tp.,
on the *21st* day of *Sept.* A. D. *1900*
for the sum of *at int.* \$ *133.95*
Plaintiff's Costs, \$ *5.10*
Defendant's Costs, \$
Plaintiff's Increase Costs before J. P., \$ *.90*

Justice Peace, *Harris*

Constables, *Curry*

Witnesses,

Increased Costs, *C. E. Curry* 90

RECEIVED MY FEES IN THIS CASE.

*Costs on Transcript except
90 cts paid by plaintiff.*

Transcript Filed, *Dec. 23* ¹⁹⁰³
Lien on Land, 189

*Henry
J. W. W
Laura*

Transcript Filed
Lien on Land,

DATE OF WRIT.

STYLE OF WRIT.

TO WHOM DELIVERED.

Clerk.

Sheriff.

App'rs.

Printer.

DATE OF WRIT.

Dec. 23 1903

Transcript

Clerk

96 Paid by Plaintiff Aug. 31/04.

*Feb 11" 1904
Dec. 27 1903*

Jan. 3"

*2nd day
real estate
Laura
and part
and N
Thence
N. 7° E 9
South by
sured
more or l
at the
said sur
center of
68.50 ab
estate a
claim
a certa
of Jan
Feb. 83*

*Febru
of the al*

*March
and costs in*

EXECUTION AND LIEN DOCKET Index in Pending Suits

Pending Suit

ry 90
THIS CASE.
cript except
plamiff.

\$		Cts.		TRANSCRIPT FROM THE DOCKET OF A JUSTICE OF THE PEACE TO CHARGE LANDS.		COST BILL.		\$		Cts.		
				PARTIES.								
				Judgment before <i>D. C. Bolenbaugh</i> Esq., Justice Peace, <i>Bolenbaugh</i> a Justice of the Peace of <i>York</i> Tp., Constables, <i>Brooks</i> on the <i>2</i> day of <i>Jan</i> ¹⁹⁰⁴ A. D. 189 for the sum of \$ <i>87.24</i> Plaintiff's Costs, \$ <i>2.80</i> Defendant's Costs, \$ Plaintiff's Increase Costs before J. P., \$								
				Transcript Filed, <i>Feb 11</i> ¹⁹⁰⁴ 189 Lien on Land, <i>189</i>				RECEIVED MY FEES IN THIS CASE.				

DATE OF WRIT.	STYLE OF WRIT.	TO WHOM DELIVERED.	Clerk.	Sheriff.	App'rs.	Printer.
<i>Feb 11</i>	<i>1904 Transcript</i>	<i>Clerk</i>	<i>90</i>	<i>Id.</i>		
<i>Feb 27</i>	<i>1904 Execution</i>	<i>Sheriff</i>				

Jan. 3rd 1907. Execution returned and filed returned:-
 Received this writ Dec. 27th 1906, at 4 o'clock P. M., and pursuant to its command for the want of goods or chattels not exempt from execution, on the 2nd day of January at 4 o'clock P. M. I levied upon the following described real estate as the property of the within named J. W. McEntire and Laura McEntire, situated in the County of Union, State of Ohio and Township of York, and part of Survey No. 3468. Beginning at a stone in the center of the Marysville and Kenton pike at N.E. corner of lands formerly owned by John Johnson: Thence with north line of said lands N. 83° 50' W. 122 poles to a stake: Thence N. 7° E 93 poles to a stone in the north line of said Survey 3468; Thence with said south line S 3° 50' East 122 poles to a stake at N.W. corner of lands formerly owned by D. Brees; Thence S. 7° W. 93 poles to beginning. Containing $46 \frac{50}{100}$ acres more or less. Except therefrom 2 acres described as follows, beginning at a stone at the south east corner of Wm J. Morrow's 20 acre tract: Thence westerly along said survey line 44 poles to center of the M+K. pike; Thence northerly with center of said road 24 poles; Thence easterly 27 poles to place of beginning. Leaving $68 \frac{50}{100}$ acres more or less. but I am unable to effect a sale of said real estate above described to satisfy this writ for the reason that one L. C. Stahl claims a certain interest therein and that the W. Cent. Life Ins. Co. claims a certain interest therein. I therefore return this writ this 3rd day of January, 1907.
 Dec. 23. 60
 D. C. Bolenbaugh, Sheriff.

February 9th 1907. Received of Mrs. Laura McEntire \$ 70.00 in part payment of the above entitled cause.
 Chas. Parrott, Clerk,
 by Hester M. Croft, Deputy.

March 8th 1907. Received of Mrs. Laura McEntire \$ 52.69 being balance of judgment and costs in case of Shipley vs. McEntire.
 Chas. Parrott
 Clerk.

EXECUTION AND LIEN DOCKET. *Index in Pending Dues.*

TRANSCRIPT FROM THE DOCKET OF A JUSTICE OF THE PEACE TO CHARGE LANDS.

COST BILL.

\$ Cts.

PARTIES.

G. C. Edwards agt &c
vs.
C. R. Powers,

Judgment before *Wesley Garrard* Esq., Justice Peace,
a Justice of the Peace of *Paris* Tp., Constables,
on the *5th* day of *Feb.* A. D. *1904* Witnesses,
for the sum of \$ *44.50* Increased Costs,
Plaintiff's Costs, \$ *0.20*
Defendant's Costs, \$
Plaintiff's Increase Costs before J. P., \$

Transcript Filed, *Feb. 16th* *1904*
Lien on Land, *189*

RECEIVED MY FEES IN THIS CASE.

Costs on transcript
paid justice by Pltff.

DATE OF WRIT. STYLE OF WRIT. TO WHOM DELIVERED. Clerk. Sheriff. App'rs. Printer.

DATE OF WRIT.	STYLE OF WRIT.	TO WHOM DELIVERED.	Clerk.	Sheriff.	App'rs.	Printer.
<i>Feb. 16th 1904</i>	<i>Transcript</i>	<i>Clerk</i>	<i>90</i>			
<i>" " "</i>	<i>Execution</i>	<i>"</i>	<i>1 00</i>	<i>90</i>		
<i>Aug. 25th 1905</i>	<i>Execution,</i>	<i>"</i>	<i>1 00</i>			

Nov. 15/05. Rec'd judgment,
interest & costs in full.
Chas. C. Teuborwood.
Clerk.

Feb. 17th, 1904, Execution returned and filed endorsed:-
Received this writ Febry 16th, A. D. 1904 at 4 o'clock P. M., and pursuant to its commands for the
want of goods or chattels upon which to levy on Febry 17th, 1904 at 10 o'clock A. M. I
levied upon the following described real estate as the property of C. R. Powers, said land is bounded
and described as follows, to-wit:- Situate in the Township of Allen, County of Union and State
of Ohio, in Virginia Military Survey No. 3742, and beginning at a stone in the center of
the Saver Road and with east corner to said Survey No. 3742, thence with the line of
said Survey S. 52¹/₂ N. 98¹/₁₀₀ poles to a stone with east corner to John Gavis land; thence
with his East line S. 37¹/₂ E. 40¹/₁₀₀ poles to a hickory tree corner to the line of Roger Polings
land; thence with the line of said land N. 52¹/₂ E. 97 poles to a stake in the East line of said
Survey and in the center of said road N. 34¹/₂ N. 40²/₁₀₀ poles to the beginning containing
twenty-four and one half (24¹/₂) acres. Also another tract of land in Paris Township,
Union County, Ohio, and part of Survey No. 5728, beginning at a stone in the lands of
George Morline in the center of the Saver Road, thence with the South line of said Morline's
land N. 85¹/₂ E. 33 poles to a stone at the Northwest corner of R. H. Mediker's land;
thence with the west line of said land S. 32¹/₂ E. 131.12 to a stone at the northerly
corner of R. M. Henderson's land; thence with the North line of said land S. 65¹/₂ E.
N. 31.12 poles to a stone in the center of said road; thence with the center of said
road N. 32¹/₂ S. 141.96 poles to the beginning containing twenty-five acres more or less.
This writ returned Febry 17th, 1904, by order of plaintiff's Atty, E. H. Porter.
Fees:- 90 cts,

Nov. 16/05; Rec'd of Clerk the above judgment & interest in full

Nov. 23rd 1905. Rec'd. 90.

S. J. Burshaw
Jan. 30th 1906 Rec'd my fees \$ 90 cts
D. C. Bolinbaugh Sheriff

M. C. Edwards, per
E. H. Porter, his attorney

Ym
Leu

Transcript Filed
Lien on Land,

DATE OF WRIT.

Feb. 27 1904

" "

Febry 2

Feb. 29th,

Received
for the
describ'd r
Situated
No. 2, 57
stake in
a stake
west e
the bage
Also a
lot con
North S
Fry's l
North S
the saw
deed da
Fees 6

judgm

July
July

EXECUTION AND LIEN DOCKET.

Index in Pending Suits.

Pending Suits.

\$		Cts.		TRANSCRIPT FROM THE DOCKET OF A JUSTICE OF THE PEACE TO CHARGE LANDS.								COST BILL.		\$		Cts.							
PARTIES.				Judgment before <i>J. Edelblute</i> Esq., a Justice of the Peace of <i>Dover</i> Tp., on the <i>22nd</i> day of <i>February</i> A. D. <i>1904</i> for the sum of \$ <i>16.¹²</i> Plaintiff's Costs, \$ <i>2,15⁰⁰</i> Defendant's Costs, \$ Plaintiff's Increase Costs before J. P., \$ <i>1.45⁰⁰</i>								Justice Peace, <i>Edelblute</i> 290		Constables, <i>Samuel Hall</i> 70		Witnesses,		Increased Costs,		RECEIVED MY FEES IN THIS CASE.			
THIS CASE.				Transcript Filed, <i>Feb. 27</i> <i>1904</i> Lien on Land, <i>189</i>																			
DATE OF WRIT.		STYLE OF WRIT.		TO WHOM DELIVERED.		Clerk.	Sheriff.	App'rs.	Printer.														
<i>Feb. 27 1904</i>		<i>Transcript</i>		<i>Clerk</i>																			
<i>" " "</i>		<i>Execution</i>		<i>Sheriff</i>		<i>96 Pd.</i>																	
<i>" " "</i>						<i>100</i>	<i>60 Pd.</i>																

manuscript by Plaintiff.

Judgment, in full. Chas. C. Pughwood, Clerk.

Command for the K.A.M. I and is bounded and State center of the land of and thence Roger Poling's line of said containing Township. lands of of said North's land; the Northwesterly land S. 65° 45' of said on or less, Sheriff.

in full to his attorney.

Feb. 27 1904. Rec'd leg. S. F. Burnham.

Feb. 29th, 1904 Execution returned and filed endorsed:- Received this writ Feb. 27th, A.D. 1904, at 4 o'clock P.M. and pursuant to its command for the want of goods and chattels upon which to levy, I levied on the following described real estate as the property of Lewis Andrews at 5 o'clock P.M. of Feb. 27th, 1904, situated in New Dover, Ohio and bounded and described as follows:- The whole of Lot No. 25 (twenty-five) in the Village of New Dover Union County, Ohio, beginning at a stake in the margin of the Delaware road and West Street, thence N. 88° E. 54 poles to a stake, southwest corner to Lot No. 26, thence N. E. 2° W. 8 poles to a stake North-west corner to Lot No. 26, thence S. 88° W. 54 poles to a stake, thence S. 2° E. 8 poles to the beginning containing 1/4 of an acre, Also the following described real estate, beginning at the Southwest corner of a lot conveyed by the heirs of Mary Peacock to Daniel A. and Mary Fry on North Street, thence running North 120 feet to a stake Northwest corner to said Fry's lot, thence running West 45 feet to a stake, thence South 120 feet to said North Street; thence West with said street 45 feet to the beginning, and being the same lot conveyed by Mary C. Peacock's heirs to Samuel N. Peacock by deed dated Apr. 11th, 1888, This writ returned Feb. 27th, 1904 by order of Plaintiff. Fees 60 cts

S. F. Burnham, Sheriff.

Dec. 5th, 1905, Rec'd of J. C. Robinson for Wm. Dodge the above judgment, interest and costs in full. Chas. C. Pughwood, Clerk

July 24/06, Rec'd of Clerk \$23⁰⁷ judgment and interest in full, Wm. Dodge

EXECUTION AND LIEN DOCKET. Index in Pending Suits.

TRANSCRIPT FROM THE DOCKET OF A JUSTICE OF THE PEACE TO CHARGE LANDS.

COST BILL.

\$ Cts.

PARTIES.

Dr. B. E. Baker
vs.
Frank Hall, and Mrs. Frank Hall, nee Callie Taver

Judgment before *J. A. Kennington* Esq.,
a Justice of the Peace of *Union* Tp.,
on the *20th* day of *Feb.* A. D. *1904*
for the sum of \$ *81.50*
Plaintiff's Costs, \$ *6.45*
Defendant's Costs, \$
Plaintiff's Increase Costs before J. P., \$ *1.25*

Justice Peace, *Kennington* 430
Constables, *O. Miller* 295
Witnesses,
Increased Costs,

RECEIVED MY FEES IN THIS CASE.

Costs on Transcript paid by Plaintiff.

Transcript Filed, *Mar, 4th* 1904
Lien on Land, 189

DATE OF WRIT.	STYLE OF WRIT.	TO WHOM DELIVERED.	Clerk.	Sheriff.	App'rs.	Printer.
<i>Mar 4 1904</i>	<i>Transcript</i>	<i>Clerk</i>	<i>96 Pd.</i>			

Transcript Filed
Lien on Land,

DATE OF WRIT.

Mar. 5

EXECUTION AND LIEN DOCKET. Index to Pending Suits.

Pending Suits.

	\$	Cts.
Ston	4	30
	2	95

THIS CASE.

Transcript
Plaintiff.

TRANSCRIPT FROM THE DOCKET OF A JUSTICE OF THE PEACE TO CHARGE LANDS.

PARTIES.

Judgment before *Jason Case* Esq.,
 a Justice of the Peace of *Claibourne* Tp.,
 on the *12th* day of *Feb.* A. D. ~~1897~~ *1904*
 for the sum of *at 6%* \$ *95.70*
 Plaintiff's Costs, \$ *3.40*
 Defendant's Costs, \$
 Plaintiff's Increase Costs before J. P., \$ *1.25*

Transcript Filed, *Mar. 5th* ~~189~~ *1904*
 Lien on Land, *189*

vs.
J. A. Fox

DATE OF WRIT.	STYLE OF WRIT.	TO WHOM DELIVERED.	Clerk.	Sheriff.	App'rs.	Printer.
<i>Mar. 5 1904</i>	<i>Transcript</i>	<i>Clerk</i>				<i>96 Paid by Plff.</i>

COST BILL.

	\$	Cts.
Justice Peace,		<i>398</i>
Constables,		<i>70</i>
Witnesses,		
Increased Costs,		

RECEIVED MY FEES IN THIS CASE.

*Costs on Transcript
paid by plaintiff.*

EXECUTION AND LIEN DOCKET. Index in Pooling Suits.

TRANSCRIPT FROM THE DOCKET OF A JUSTICE OF THE PEACE TO CHARGE LANDS.

COST BILL.

\$ Cts.

PARTIES.

L.C. Beem
vs.
Almeda Browning

Judgment before *Jason Case* Esq.,
a Justice of the Peace of *Claibourne* Tp.,
on the *17* day of *Feb.* A. D. *1904*
for the sum of \$ *21.82*
Plaintiff's Costs, \$ *3.60*
Defendant's Costs, \$
Plaintiff's Increase Costs before J. P., \$

Justice Peace, *290*
Constables, *70*
Witnesses,
Increased Costs,

RECEIVED MY FEES IN THIS CASE.

Costs on Transcript paid by plaintiff.

Transcript Filed, *Mar. 5* *1904*
Lien on Land, *189*

DATE OF WRIT. STYLE OF WRIT. TO WHOM DELIVERED. Clerk. Sheriff. App'rs. Printer.

Mar 5 *1904* *Transcript* *Clerk* *46* *Paid by Cliff*

DUPLICATE.	<i>L.C. Beem</i>	Office of Clerk of the Court of Common Pleas.
	<i>Almeda Browning</i>	Marysville, Ohio, <i>March 23</i> 190 <i>5</i>
	<i>vs.</i>	No. <i>6093</i> . Docket <i>13</i> . Page <i>6093</i> .
	RECEIVED of <i>Almeda Browning</i>	
	being <i>two</i> full satisfaction of my judgment	<i>82</i> Dollars
	in the above entitled cause, which was received in the docket.	
	\$ <i>21.82</i>	<i>L.C. Beem</i>

EXECUTION AND LIEN DOCKET. Index to Pending Suits

Pending Suits

\$	Cts.
2	90
	70

THIS CASE.

script paid

TRANSCRIPT FROM THE DOCKET OF A JUSTICE OF THE PEACE TO CHARGE LANDS.						COST BILL.		\$	Cts.
PARTIES. Judgment before <i>Jason, Cass,</i> Esq., a Justice of the Peace of <i>Clairbourne</i> Tp., on the <i>8th</i> day of <i>Dec.</i> , A. D. <i>1902</i> for the sum of \$ <i>22.23</i> Plaintiff's Costs, \$ <i>3.05</i> Defendant's Costs, \$ Plaintiff's Increase Costs before J. P., \$ <i>.30</i>						Justice Peace,		2	65
Transcript Filed, <i>Mar. 5</i> ¹⁹⁰⁴ ₁₈₉ Lien on Land, 189						Constables,			70
DATE OF WRIT. STYLE OF WRIT. TO WHOM DELIVERED. Clerk. Sheriff. App'rs. Printer.						Witnesses,			
<i>Mar. 5</i>	<i>1904</i>	<i>Transcript</i>	<i>" Clerk</i>	<i>96</i>	<i>Ed.</i>	Increased Costs,			
						RECEIVED MY FEES IN THIS CASE.			
						<i>Costs on Transcript paid by plaintiff.</i>			

PHONE NO. 4 *Richwood, Ohio,* July 12 th, 1904

Received of G. W. Snare, \$ 22.40, in full payment of judgment against
 Louisa Shaffer, and same is hereby assigned to him.

L. C. Beem

EXECUTION AND LIEN DOCKET. Index in Pending Suits.

TRANSCRIPT FROM THE DOCKET OF A JUSTICE OF THE PEACE TO CHARGE LANDS.

COST BILL.

\$ Cts.

PARTIES.

Fahey Banking Co.
vs.
Warren Hildreth.

Judgment before *Wm. Ballinger* Esq.,
a Justice of the Peace of *Taylor* Tp.,
on the *21st* day of *Feb.* A. D. *1903*

Justice Peace, *Ballinger* ^{Paid Co. Treas.} 156
Constables, *Eugle* ^{Paid On T.J.} 150
Witnesses,
Increased Costs,

Transcript Filed, *Mar. 12* 1904
Lien on Land, 189

for the sum of *at 8%* \$ 51.70
Plaintiff's Costs, \$ 3.05
Defendant's Costs, \$
Plaintiff's Increase Costs before J. P., \$

RECEIVED MY FEES IN THIS CASE.

Mar. 15th, 1905, Rec'd of Clerk
\$59.45 in full of my claim
in above case.
x William Wellwood
By H. T. Hooper
atty

DATE OF WRIT.	STYLE OF WRIT.	TO WHOM DELIVERED.	Clerk.	Sheriff.	App'rs.	Printer.
<i>Mar. 12 1904</i>	<i>Transcript</i>	<i>Clerk</i>	<i>Ed.</i>			

Mar. 11th, 1905, Rec'd of C. H. Fox, check for \$63.50 to apply on above judgment, interest and costs,
Chas. C. Scarborough, Clerk

Marion, Ohio, March, 13th, 1905.

For value received, we hereby assign and transfer all our interest in the judgment of The Fahey Banking Co. against Warren Hildreth; Case No. 6095 Lien Docket No. 3 in the Court of Common Pleas of Union County, Ohio, taken before Wm. Ballinger, a Justice of the Peace in Taylor Township, Union County, Ohio, and calling for \$51.70, interest and costs, to William Wellwood; and hereby release and acknowledge our satisfaction of said judgment in full.

The Fahey Banking Co.
per A. C. Edmondson
Cashier

Transcript Filed,
Lien on Land,

DATE OF WRIT.

Mar. 24 1904
" " "
Apr. 4 1904

March. 24
Received
communi
March, 2
following
Schertzer
Southas
Beginning
land; the
corner of
W. 100 poles
thru S.
85 acres,

Oct. 14

July
inter

July
ing

Aug
ing

EXECUTION AND LIEN DOCKET. Index In Pending Suits.

ending Suits.

\$	Cts.
156	
150	

THIS CASE.

Rec'd of Clerk of my claim re. Helwood Hooper atty

At interest Clerk

TRANSCRIPT FROM THE DOCKET OF A JUSTICE OF THE PEACE TO CHARGE LANDS.							COST BILL.	
PARTIES.							\$	Cts.
Judgment before <i>Shuryan Fout</i> Esq., Justice Peace, <i>Fout</i>								95
a Justice of the Peace of <i>Washington</i> Tp., Constables, <i>N.A. Morris</i>								50
on the <i>23</i> day of <i>March</i> A. D. <i>1904</i>								
for the sum of \$ <i>125.67</i>								
Plaintiff's Costs, \$ <i>1.45</i>								
Defendant's Costs, \$								
Plaintiff's Increase Costs before J. P., \$								
Transcript Filed, <i>Mar. 24</i> ¹⁹⁰⁴ ₁₈₉₇							RECEIVED MY FEES IN THIS CASE.	
Lien on Land, 189							<i>Costs of Probate Court \$14.62</i> <i>paid by Peter Schertzer to Probate Court, Apr. 24/06.</i>	
DATE OF WRIT.	STYLE OF WRIT.	TO WHOM DELIVERED.	Clerk.	Sheriff.	App'rs.	Probate		
<i>Mar. 24</i> 1904	<i>Transcript</i>	<i>Clerk</i>	<i>96</i>				<i>Aug. 27/04. Rec'd of Plff. \$2.56 costs to date.</i> <i>C.C. Peuhorwood,</i>	
" "	<i>Execution</i>	<i>Sheriff</i>	<i>100</i>	<i>60</i>				
<i>Apr. 4</i> 1905	<i>Transcript</i>	<i>from Probate Court filed.</i>				<i>1462</i>		

March, 24th, 1904, Execution returned and filed endorsed:-
 Received this writ March, 24th, A. D., 1904, at 10 o'clock P. M. and pursuant to its command for the want of goods or chattels upon which to levy, at 2:30, o'clock P. M. on March, 24th, 1904, I levied upon all the interest of Jesse Schertzer in the part of the following described real estate that lies in Union County, Ohio, as the property of Jesse Schertzer:- Situated in the Counties of Union and Hardin and State of Ohio, being the Southeast part of Military Survey No. of entry 12,281, in the Virginia Land District beginning at a stake in the County road; being the Southeast corner to George Carter's land; thence - 78 E. 100 poles to two beeches, Lym and cherry trees, being the Southeast corner of said Survey; thence N. 12° W. 136 poles to a stake in said line; thence S. 78° W. 100 poles to a stake in the County road, being the northeast corner to George Carter's land; thence S. 12° E. 136 poles with said County road to the place of beginning, containing 85 acres, This writ returned by order of plaintiff, this 24th day of March, 1904, S. F. Burham, Sheriff.

Oct. 14/04. Paid. to agents S. F. Burham.

July. 28/06. Rec'd of Peter Schertzer \$145.00 to apply on above judgment, interest and costs. Chas. C. Peuhorwood. Clerk

July. 28/06. Rec'd of Clerk \$141.60 to apply on above judgment interest and costs advanced. Hooper & Robinson Attys.

Aug 6/06. Rec'd of C. C. Peuhorwood \$175.00 balance of costs in my hands. Chas. Parrott Clerk.

EXECUTION AND LIEN DOCKET. Index in Pending Suits.

TRANSCRIPT FROM THE DOCKET OF A JUSTICE OF THE PEACE TO CHARGE LANDS.

COST BILL.

\$ Cts.

PARTIES.

Chas. Rice & Bro.
vs.
William L. Debolt.

Judgment before *J. A. Huntington* Esq., Justice Peace,
a Justice of the Peace of *Union* Tp., Constables,
on the *8th* day of *April* - A. D. *1904* Witnesses,
for the sum of \$ *18.56* Increased Costs,
Plaintiff's Costs, \$ *5.75*
Defendant's Costs, \$
Plaintiff's Increase Costs before J. P., \$

Transcript Filed, *April 19th* *1904*
Lien on Land, *189*

RECEIVED MY FEES IN THIS CASE.

Costs of Justice & Constable paid by plaintiff.

*J. E.
John*

Transcript Filed,
Lien on Land,

DATE OF WRIT.

DATE OF WRIT. STYLE OF WRIT. TO WHOM DELIVERED. Clerk. Sheriff. App'rs. Printer.

Apr. 19 1904 Transcript Clerk *96th*

June 25 1904

Sept. 10th 1906. Received of L. Piper, as attorney, \$28.90 bring judgment, costs and interest in full in the above case.

*Chas. Carrott Clerk.
By Deputy.*

Sept 16th 1906 - Received of Chas Carrott Clerk Twenty Eight & 90/100 in full payment of judgment of above judgment Costs & interest in above entitled case.

*Chas Rice and Bro
By L. P. M. their attorneys*

EXECUTION AND LIEN DOCKET. *Index in Pending Suits.*

Pending Suits.

\$	Cts.

TRANSCRIPT FROM THE DOCKET OF A JUSTICE OF THE PEACE TO CHARGE LANDS.

COST BILL.

\$ Cts.

PARTIES.

J. C. Gross
vs.
John C. Reed

Judgment before *J. A. Kemmington* Esq., Justice Peace,
a Justice of the Peace of *Union* Tp., Constables,
on the *31st* day of *May* A. D. *1904* Witnesses,
for the sum of *at 8%*, \$ *102.60* Increased Costs,

Plaintiff's Costs, \$ *6.35*
Defendant's Costs, \$
Plaintiff's Increase Costs before J. P., \$

Transcript Filed, *June 25th* *1904*
Lien on Land, *189*

RECEIVED MY FEES IN THIS CASE.

All costs on Transcript of Justice & Constable paid by plaintiff.

THIS CASE.
Countable
Plaintiff

DATE OF WRIT.	STYLE OF WRIT.	TO WHOM DELIVERED.	Clerk.	Sheriff.	App'rs.	Printer.
<i>June 25 1904</i>	<i>Transcript</i>	<i>Clerk</i>	<i>46</i>	<i>Id.</i>		

agument,

April 7th 1908, Received judgment Interest and Costs in full in the above entitled case.

Charles Parrott
Clerk.

90/100

EXECUTION AND LIEN DOCKET. Index in Pending Suit

TRANSCRIPT FROM THE DOCKET OF A JUSTICE OF THE PEACE TO CHARGE LANDS.

COST BILL. \$ Cts.

PARTIES.

Bent Cahill
vs.
J. E. Pitts

Judgment before *M. N. Hill* Esq.,
a Justice of the Peace of *Clabournd* Tp.,
on the *11th* day of *June* A. D. *1904*
for the sum of \$ *73²⁵*
Plaintiff's Costs, \$ *3⁰⁰*
Defendant's Costs, \$
Plaintiff's Increase Costs before J. P., \$ *1⁸⁰*

Justice Peace, *Hill* 3 40
Constables, *Sloop* 1 40
Witnesses,
Increased Costs,

RECEIVED MY FEES IN THIS CASE.

Transcript Filed, *Aug. 27th, 1904, 1 P.M.*
Lien on Land, 189

Transcript Filed,
Lien on Land,

Bent
J. E.

DATE OF WRIT.

STYLE OF WRIT.

TO WHOM DELIVERED.

Clerk.

Sheriff.

App'rs.

Printer.

Aug. 27 1904

Transcript

Clerk

96 Rd, by Pitts.

DATE OF WRIT.

Sept. 2" 1904

EXECUTION AND LIEN DOCKET. Index to Pending Suits

Pending Suit

\$	Cts.
3	40
1	40

TRANSCRIPT FROM THE DOCKET OF A JUSTICE OF THE PEACE TO CHARGE LANDS.

COST BILL.

PARTIES.

Judgment before *M. H. Hill* Esq.,
 a Justice of the Peace of *Clairborne* Tp.,
 on the *31st* day of *Aug* A. D. ~~189~~¹⁹⁰⁴
 for the sum of \$ *21⁰⁰*
 Plaintiff's Costs, \$ *3.60*
 Defendant's Costs, \$
 Plaintiff's Increase Costs before J. P., \$

Transcript Filed, *Sept. 2nd* ¹⁹⁰⁴~~189~~
 Lien on Land, 189

\$	Cts.
2	90
	70

RECEIVED MY FEES IN THIS CASE.

DATE OF WRIT.	STYLE OF WRIT.	TO WHOM DELIVERED.	Clerk.	Sheriff.	App'rs.	Printer.
<i>Sept. 2nd</i> 1904	<i>Transcript</i>	<i>Clerk</i>		<i>96 Paid by Plff.</i>		

EXECUTION AND LIEN DOCKET.

Index in Pending So

TRANSCRIPT FROM THE DOCKET OF A JUSTICE OF THE PEACE TO CHARGE LANDS.

COST BILL.

\$ Cts.

PARTIES.

M. P. Guy, Admr.
vs
Roy Weaver

Judgment before *J. P. McDowell* Esq.,
a Justice of the Peace of *Jerome* Tp.,
on the *5th* day of *Sept.* A. D. *1904*
for the sum of *\$40.75*
Plaintiff's Costs, *\$ 2.50*
Defendant's Costs, *\$*
Plaintiff's Increase Costs before J. P., *\$*

Justice Peace, *1 80*
Constables, *Dr. Moore Snodgrass* *70*
Witnesses,
Increased Costs,

RECEIVED MY FEES IN THIS CASE.

Costs of Justice and Constable paid by Plaintiff.

Transcript Filed, *Sept. 6" 1904*
Lien on Land, *189*

DATE OF WRIT. STYLE OF WRIT. TO WHOM DELIVERED. Clerk. Sheriff. App'rs. Printer.

Sept. 6" 1904	Transcript	Clerk	96			
" " "	Execution	Sheriff	100	60.		

Nov. 7/07
Rec'd payment.
C. C. Penhorwood.

Sept. 24th, 1904, Execution returned and filed endorsed:-
Received this writ Sept. 7th, A. D. 1904, at 8 o'clock A. M. and pursuant to its command after diligent search and careful inquiry for the want of goods or chattels upon which to levy on Sept. 7th, 1904, at 9 o'clock A. M. I levied upon the interest of Roy Weaver in the following described real estate situated in Jerome Township, Lennox County, Ohio, Beginning at a stone in the center of the Post Road and being the center of an alley between the pieces of land herein described and a piece now owned by and occupied by Nathaniel Harrington; thence N. 17 1/2 E. 10 1/2 poles and 4 links to a stone in the center of said alley; thence East or in an Easterly direction 74 feet to a stone; thence S. 10° West 88 feet to a stone in the center of said Post Road; thence West with the center of said road 95 feet to the place of beginning, containing about 1/2 acre of land more or less.
This writ returned by order of J. P. McDowell, S. J. Burdham, Sheriff.
Fees; 60 cts.

October 11th 1907 Received of Mrs Mattie Weaver \$53.66 being judgment and costs in full in the above entitled cause.
Charles Barrett, Clerk.
Oct. 25/07. Received \$50.85 judgment and costs paid Justice by Mr. M. P. Guy

W. G. R
Isaac

Transcript Filed,
Lien on Land,

DATE OF WRIT.

Sept 7" 1904
" 7 "

A. B. -> 9

EXECUTION AND LIEN DOCKET. *Not Index in Pending Suits*

in Pending Suits

\$	Cts.
1	80
70	

TRANSCRIPT FROM THE DOCKET OF A JUSTICE OF THE PEACE TO CHARGE LANDS.

COST BILL.

\$ Cts.

PARTIES.
W. G. Roots vs. (Error) Isaac Walke

Judgment before *E. Sherritt* Esq.,
 a Justice of the Peace of *Rush, Champaign Co.* Tp.,
 on the *4th* day of *Oct.* A. D. *1902*

Justice Peace, *E. Sherritt* 2 70
 Constables, *J. T. Coaus* 70
 Witnesses,
 Increased Costs,

for the sum of \$ *137 30*
 Plaintiff's Costs, \$ *3 40*
 Defendant's Costs, \$
 Plaintiff's Increase Costs before J. P., \$

RECEIVED MY FEES IN THIS CASE.

Transcript Filed, *Sept. 7th* *1904*
 Lien on Land, 189

DATE OF WRIT.	STYLE OF WRIT.	TO WHOM DELIVERED.	Clerk.	Sheriff.	App'rs.	Printer.
<i>Sept 7th 1904</i>	<i>Transcript</i>	<i>Clerk</i>		<i>96 Pd.</i>		
<i>" 7 "</i>	<i>Execution</i>	<i>Sheriff</i>		<i>100 Pd. (Error.)</i>		

A. B. -> This case should have been filed in Champaign Co.

Justice and
aid by.

at
horwood.

and after del-
ivery on
following
at a stone
pieces of land
ington; thence
to East or in
no in the
5 feet to the

riff.
8 53. 66
ted Cause.
ing

EXECUTION AND LIEN DOCKET. Index to Pending Suits.

TRANSCRIPT FROM THE DOCKET OF A JUSTICE OF THE PEACE TO CHARGE LANDS.

COST BILL.

\$ Cts.

PARTIES.

Edward Freshwater
vs.
Edward Andrews.

Judgment before *J. Edelblute* Esq., Justice Peace,
a Justice of the Peace of *Dover,* Tp., Constables, *70*
on the *16th* day of *Sept.* A. D. *1904* Witnesses,
for the sum of *\$ 78³¹* Increased Costs,
Plaintiff's Costs, *\$ 2,95*
Defendant's Costs, *\$*
Plaintiff's Increase Costs before J. P., *\$*

Transcript Filed, *Sept. 16th* *1904*
Lien on Land, *189*

RECEIVED MY FEES IN THIS CASE.
Costs of Justice and Constable paid by Plff.

The Union
J. N. Huston
Wilson Fle

Transcript Filed,
Lien on Land,

DATE OF WRIT.

Sept. 26 04

DATE OF WRIT.	STYLE OF WRIT.	TO WHOM DELIVERED.	Clerk.	Sheriff.	App'rs.	Printer.
<i>Sept. 16 '04</i>	<i>Transcript</i>	<i>Clerk</i>		<i>46 Pd.</i>		
<i>" 20 "</i>	<i>Execution</i>	<i>Sheriff</i>		<i>100 60</i>	<i>Paid by Plaintiff</i>	

Sept. 21/04, Execution returned and filed endorsed:-
Received this writ Sept. 20th, A. D. 1904, at 9 o'clock P. M. and pursuant to its command for the
want of goods or chattels at 10 o'clock A. M. Sept. 20th, 1904, I levied upon the following
described real estate as the property of Edward Andrews: Situated in the Village
of New Dover County of Union and State of Ohio, bounded and described as follows:-
Beginning at a stone in the center of the Marysville and Delaware Gravel road
thence a northerly course with the West line of the lot known as the McSpur
Lot ten (10) rods to a stone at the Northwest corner of the said McSpur Lot;
thence Westerly course four (4) rods and three (3) links to a stone; thence South
parallel with the East line ten (10) rods to the center of said Marysville &
Delaware gravel road; thence Easterly course with the center of said gravel
road to the place of beginning, containing 1/4 acres more or less.
This writ returned by order of Plaintiff. Rec'd my fees,
J. F. Burnham, Sheriff.

Feb. 27th, 1905, Rec'd of defendant the above judgment, interest and costs
in full. Chas. C. Fenhorwood, Clerk.

Feb. 27th, 1905, Rec'd of Clerk \$85.90 in full of judgment, interests and
costs paid by me in above case. Edward Freshwater

EXECUTION AND LIEN DOCKET.

Index in Pending Suits

Pending Suits.

\$	Cts.
2	25
	70

THIS CASE.
 ties and
 by Plff.

TRANSCRIPT FROM THE DOCKET OF A JUSTICE OF THE PEACE TO CHARGE LANDS.

COST BILL.

\$ Cts.

PARTIES.

The Union Banking Co.
 vs.
 J. W. Westlake, principal and
 Wilson Flemming, as Guarantor

Judgment before *H. A. Garrard* Esq.,
 a Justice of the Peace of *Paris* Tp.,
 on the *17th* day of *Feb.* A. D. *1904*
 for the sum of *at 8%* \$52.25¹
 Plaintiff's Costs, \$ 4.45¹
 Defendant's Costs, \$
 Plaintiff's Increase Costs before J. P., \$

Justice Peace, *Costs on*
 Constables, *Transcript paid,*
 Witnesses, *by plaintiff*
 Increased Costs,

RECEIVED MY FEES IN THIS CASE.

Transcript Filed, *Sept. 26th 1904*
 Lien on Land, 189

DATE OF WRIT.	STYLE OF WRIT.	TO WHOM DELIVERED.	Clerk.	Sheriff.	App'rs.	Printer.
<i>Sept. 26 04</i>	<i>Transcript</i>	<i>Clerk</i>		<i>96 Pd.</i>		

and for the
 following
 the Village
 follows:-
 Gravel road
 to *McKist*
 lot
 near South
 ville &
 and gravel

Sherriff,
 and costs
 orwood, Clerk.
 trusts and

The Union Banking Co. ()
 Against ()
 J. W. Westlake, and (Receipt. No. 6104.
 Wilson Flemming, Defendants.)

The judgment, interest, and costs, in the above entitled cause
 having been paid in full, we hereby direct the cancellation of the same upon
 the docket.

The Union Banking Co.
Per - G. S. Davis, cws.

EXECUTION AND LIEN DOCKET.

Index in Pending Suits.

TRANSCRIPT FROM THE DOCKET OF A JUSTICE OF THE PEACE TO CHARGE LANDS.

COST BILL.

\$ Cts.

PARTIES.

Judgment before *H.A. Garrard* Esq.,
 a Justice of the Peace of *Paris* Tp.,
 on the *17th* day of *Feb.* A. D. *1904*
 for the sum of *at 8%* \$ *93.06*
 Plaintiff's Costs, \$ *5.25*
 Defendant's Costs, \$
 Plaintiff's Increase Costs before J. P., \$

Transcript Filed, *Sept. 26th 1904*
 Lien on Land, *189*

Justice Peace, *Costs on Trans-*
 Constables, *cript paid by*
 Witnesses, *plaintiff.*
 Increased Costs,

RECEIVED MY FEES IN THIS CASE.

DATE OF WRIT.	STYLE OF WRIT.	TO WHOM DELIVERED.	Clerk.	Sheriff.	App'rs.	Printer.
<i>Sept. 26 04</i>	<i>Transcript</i>	<i>Clerk</i>	<i>96 Pd.</i>			

The Union Banking Co.
 Against
 Charles W. Westlake, and
 Wilson Flemming, Defendants.

Receipt. NO. 6105.

The judgment, interest, and costs, in the above entitled cause having all been paid in full, we hereby direct the cancellation of the same upon the docket.

The Union Banking Co.
Per - L. S. Baird - J.P.

O.M. 2
 Char
 Transcript Filed,
 Lien on Land,
 DATE OF WRIT.
 Oct 13 04

No

EXECUTION AND LIEN DOCKET. *Index to Pending Suits*

in Pending Suits

\$	Cts.

TRANSCRIPT FROM THE DOCKET OF A JUSTICE OF THE PEACE TO CHARGE LANDS.

PARTIES.

O.M. Scott & Pro.

vs.

Charles R. Powers.

Judgment before *Wesley A. Garrard*,
 a Justice of the Peace of *Paris* Tp.,
 on the *30th* day of *September* A. D. *1904*
 for the sum of *at 8%* \$ *64.55*
 Plaintiff's Costs, \$ *2.70*
 Defendant's Costs, \$
 Plaintiff's Increase Costs before J. P., \$

Transcript Filed, *Oct. 13* 189 *1904*
 Lien on Land, 189

COST BILL.		\$	Cts.
Justice Peace,		1.	70
Constables, <i>Munnell.</i>		1	00
Witnesses,			
Increased Costs,			

RECEIVED MY FEES IN THIS CASE.

Nov. 15/05, Received judgment, interest and costs in above case in full.
Chas. C. Furberwood.
clerk.

DATE OF WRIT.	STYLE OF WRIT.	TO WHOM DELIVERED.	Clerk.	Sheriff.	App'rs.	Printer.
<i>Oct 13</i>	<i>04 Transcript</i>	<i>Clerk</i>	<i>96 Cd.</i>			

Nov. 22/05, Rec'd of Clerk \$2.70 costs on Transcript. by plaintiff.
O.M. Scott & Pro.

Nov. 16th, 1905, Rec'd of Clerk the above judgment & interest in full.
O.M. Scott & Pro. per
E. W. Porter, Attorney.

EXECUTION AND LIEN DOCKET.

Index in Pending Suits.

TRANSCRIPT FROM THE DOCKET OF A JUSTICE OF THE PEACE TO CHARGE LANDS.

COST BILL.

\$ Cts.

PARTIES.

Lawrence Martin
vs.
Harmon Patch,

Judgment before *H.A. Garrard* Esq., Justice Peace,
a Justice of the Peace of *Jaris* Tp., Constables,
on the *31st* day of *Oct.* A. D. *1904* Witnesses,
for the sum of \$ *19²⁵*
Plaintiff's Costs, \$ *2.25*
Defendant's Costs, \$
Plaintiff's Increase Costs before J. P., \$ *1.00*

2 25

RECEIVED MY FEES IN THIS CASE.

Transcript Filed, *Nov, 1st.* *1904*
Lien on Land, *189*

*A. J. &
Jno. P.*

Transcript Filed,
Lien on Land,

DATE OF WRIT. STYLE OF WRIT. TO WHOM DELIVERED. Clerk. Sheriff. App'rs. Printer.

<i>Nov, 1st 1904</i>	<i>Transcript</i>	<i>Clerk</i>	<i>96</i>			
<i>Jan 5th 1905</i>	<i>Execution</i>	<i>Sheriff</i>	<i>1 00</i>	<i>60</i>		

DATE OF WRIT.
Nov 1st 1904

*Jan. 5th, 1905, Execution returned and filed endorsed:-
Received this writ Jan. 5th, A. D. 1905 at 5 o'clock P. M. and pursuant to its
command for the want of goods and chattels wherewith to levy this writ, I did
on the 5th day of January, A. D. 1905, at 5:15 o'clock P. M. levy this writ
on the interest of Harmon Patch, in the following described real estate, to-wit:-
Situate in the Village of Marysville, Ohio, and beginning at the intersection of
the North line of Third Street with the East line of Sycamore Street;
thence North with the East line of Sycamore Street to a stake 38 feet
South of the Northwest corner of said lot; thence East parallel with
said Third Street 43 feet to a stake; thence South parallel with said
Sycamore Street to the North line of said Third Street; thence West
along the line of Third Street 43 feet to the beginning, or the same
more or less, but subject to all legal highways.*

*Fees: 60cts,
D. C. Bolebaugh, Sheriff.*

*Jan,
judg*

*Feb. 21/05, Recd of J. A. Thompson, Admr, \$25.00 to apply on the judgment of
\$26.05 in Case No. 8390, which grows out of this case.
Wm. C. Stenhorwood, Clerk.
For receipts &c, See Execution Doc. 28 Page 8390*

EXECUTION AND LIEN DOCKET. *Index in Pending Suits*

to Pending Suits.

\$	Cts.
2	25

TRANSCRIPT FROM THE DOCKET OF A JUSTICE OF THE PEACE TO CHARGE LANDS.

COST BILL.

\$ Cts.

PARTIES.
A. J. Buffer
vs.
Jno. P. Rausch.

Judgment before *J. W. Kemrington* Esq.,
 a Justice of the Peace of *Union* Tp.,
 on the *9th.* day of *Nov.* A. D. *1904*
 for the sum of \$ *8.95*
 Plaintiff's Costs, \$ *5.60*
 Defendant's Costs, \$
 Plaintiff's Increase Costs before J. P., \$

Justice Peace,
 Constables,
 Witnesses,
 Increased Costs,

RECEIVED MY FEES IN THIS CASE.

*Costs on Transcript,
 paid by Plaintiff.*

Transcript Filed, *Nov. 9th. 1904*
 Lien on Land, *189*

DATE OF WRIT.	STYLE OF WRIT.	TO WHOM DELIVERED.	Clerk.	Sheriff.	App'rs.	Printer.
<i>Nov 9th 1904</i>	<i>Transcript</i>	<i>Clerk</i>	<i>96,88.</i>			

*Jan. 17th, 1905, Rec'd of J. P. Rausch, payment in full of the above
 judgment and costs.
 A. J. Buffer*

*to its
 rit, I did
 this writ
 ate, towit:
 rduction of
 Street;
 038 feet
 with
 th said
 w that
 the same*

ment of

EXECUTION AND LIEN DOCKET. Index in Pending Suits.

TRANSCRIPT FROM THE DOCKET OF A JUSTICE OF THE PEACE TO CHARGE LANDS.		COST BILL.				
PARTIES.		\$	Cts.			
<p><i>The Weakley & Norman Co.</i> vs. <i>Willie E. Bryant and J. F. Bryant.</i></p> <p>Transcript Filed, <i>Nov. 19</i> ¹⁹⁰⁴₁₈₉</p> <p>Lien on Land, 189</p>	Judgment before <i>Jason Case</i> Esq.,	Justice Peace, <i>Case</i>	2 30			
	a Justice of the Peace of <i>Claibourne</i> Tp.,	Constables, <i>Sloop</i>	1 05			
	on the <i>17</i> " day of <i>Nov.</i> A. D. ¹⁹⁰⁴ ₁₈₉	Witnesses,				
	for the sum of \$ <i>186.60</i>	Increased Costs,				
	Plaintiff's Costs, \$ <i>3.35</i>	RECEIVED MY FEES IN THIS CASE.				
Defendant's Costs, \$						
Plaintiff's Increase Costs before J. P., \$						
DATE OF WRIT.	STYLE OF WRIT.	TO WHOM DELIVERED.	Clerk.	Sheriff.	App'rs.	Printer.
<i>Nov. 19 1904</i>	<i>Transcript</i>	<i>Clerk</i>	<i>96</i>			
<i>" " "</i>	<i>Execution</i>	<i>Sheriff</i>	<i>100</i>	<i>60</i>		

*Feb. 10/05. Rec'd costs of Sheriff and Clerk.
Chas. Teuharwood.
Clerk*

Nov. 21st. 1904. Execution returned and filed, endorsed as follows: Received this writ Nov. 19" A. D. 1904, at 9 o'clock A. M., and pursuant to its command for the want of goods or chattels upon which to levy on Nov. 19" 1904 at 10 o'clock A. M. I levied upon the following described real estate as the property of Willie E. Bryant, situated in the County of Union, State of Ohio, and Village of Richwood. Being all of Lot Number Three Hundred and Fifty-three (353) in Beatty's Addition to the said Village of Richwood, Ohio, for further reference see recorded plat of said Addition and Village in the Recorder's office of Union County, Ohio. This writ returned Nov. 19", 1904, by order of Plff's Attorney, H. N. Spicer.

The Weakley & Norman Co., plaintiff.
vs.
J. F. Bryant and Willie E. Bryant, defendants.

In Court of Common Pleas,
Union County, Ohio.
Transcript Judgment from Jason Case's Justice of the peace docket of Claibourne township of said County, No. 6109. Judgment \$189.09.

In consideration of \$55.00 this day received of Willie E. Bryant, one of the defendants aforesaid, the receipt whereof is hereby acknowledged, the plaintiff hereby releases the property of the said defendant levied upon in this action, viz., being lot No. 353 in Beatty's addition to the Village of Richwood, Ohio, and authorizes the said amount credited on the aforesaid judgment.

Signed this the *9th* day of February 1905.

The Weakley & Norman Co.
Plaintiff,

H. N. Spicer
By _____
Attorney for the plaintiff.

In the above said cause of action I have heretofore received the justice of the peace costs in full.

Jason Case
Justice of the peace aforesaid.

34905 Paid, 60 S. F. Burnham

Nov. 21 1904
this writ
for the
at 10 o'clock
as the
Union
Being
in
for the
Village
this

Transcript Filed,
Lien on Land,

DATE OF WRIT.

Nov. 19 1904
" " "

The
W. E.
J.

EXECUTION AND LIEN DOCKET.

Index in Pending Suits.

In Pending Suits.

\$	Cts.
2	30
1	05

TRANSCRIPT FROM THE DOCKET OF A JUSTICE OF THE PEACE TO CHARGE LANDS.

COST BILL.

\$ Cts.

PARTIES.
 The Weakley & Worman Co.
 Vs.
 Willie E. Bryant and
 J. F. Bryant.

Judgment before Jason Case Esq.,
 a Justice of the Peace of Claibourne Tp.,
 on the 17th day of Nov. 1904 A. D. 189⁷
 for the sum of \$ 155.32
 Plaintiff's Costs, \$ 3.45
 Defendant's Costs, \$
 Plaintiff's Increase Costs before J. P., \$

Justice Peace, Case \$ 40
 Constables, Sloop 1 05
 Witnesses,
 Increased Costs,

Transcript Filed, Nov. 19th 1904
 Lien on Land, 189

RECEIVED MY FEES IN THIS CASE.

DATE OF WRIT.	STYLE OF WRIT.	TO WHOM DELIVERED.	Clerk.	Sheriff.	App'rs.	Printer.
Nov. 19 1904	Transcript	Clerk	96			
" " "	Execution	Sheriff	100	60		

Feb. 10/05. Rec'd costs of
 Sheriff and Clerk.
 Chas. F. Fulkwood, clerk.

costs of
 Fulkwood.
 Clerk

received
 to its
 on
 scribed
 the
 (353)
 live, for
 Village
 ay,
 S.

34105-Rec'd, 60 S. F. Burshaw

Nov. 21st. 1904. Execution returned and filed, endorsed as follows: - Received this writ Nov. 19th A. D. 1904, at 9 o'clock A. M., and pursuant to its command for the want of goods or chattels upon which to levy, on Nov. 19th, 1904, at 10 o'clock A. M. I levied upon the following described property as the property of Willie E. Bryant, situated in the County of Union, State of Ohio, and Village of Richwood. Being all of Lot Number Three Hundred and Fifty-three (353) in Beatty's Addition to the said Village of Richwood, Ohio, for further reference see recorded plat of said Addition and Village in the Recorder's office of Union County, Ohio. This writ returned by order of Offs. atty. L. V. Spicer, Nov. 19th 1904.
 Fees: \$0.60
 S. F. Burshaw. Sheriff.

The Weakley & Worman Co.,
 Plaintiff
 Vs.
 J. F. Bryant and
 Willie E. Bryant, Defendant's.

In Court of Common Pleas
 Union County, Ohio.
 Transcript Judgment, from Jason
 Case's justice of the peace docket
 of Claibourne township of said
 County. No. 1101. \$157.39.

Now comes the plaintiff and in consideration of \$55.00 dollars this day received from the defendant, Willie E. Bryant, the receipt thereof is hereby acknowledged, do hereby release the property of the said defendant levied upon in the said action, viz, being lot No. 353 in Beatty's addition to the Village of Richwood, Ohio, and authorize the said amount credited on the aforesaid judgment.

Signed this the 9th day of February 1905.

The Weakley & Worman Co.
 plaintiff.

By A. V. Spicer
 Attorney for the plaintiff.

In the above said cause of action I have heretofore received the Justice of the peace costs in full.

Jason Case
 Justice of the peace aforesaid.

EXECUTION AND LIEN DOCKET.

Index in Pending Suits

TRANSCRIPT FROM THE DOCKET OF A JUSTICE OF THE PEACE TO CHARGE LANDS.

COST BILL.

\$ Cts.

PARTIES.

J. A. Hartley vs. Jesse Schertzger

Judgment before *Geo. Miller* Esq.,
 a Justice of the Peace of *Washington* Tp.,
 on the *5th* day of *Nov.* A. D. *1904*
 for the sum of \$ *20.20*
 Plaintiff's Costs, \$ *3.40*
 Defendant's Costs, \$
 Plaintiff's Increase Costs before J. P., \$

Justice Peace, *Miller* 2 90
 Constables, *W.A. Morris* 50
 Witnesses,
 Increased Costs,

RECEIVED MY FEES IN THIS CASE.

June 25/06. Received my fee and costs of Miller J.P. in above costs, W.A. Morris

Transcript Filed, *Nov. 30th 1904*
 Lien on Land, *189*

DATE OF WRIT.	STYLE OF WRIT.	TO WHOM DELIVERED.	Clerk.	Sheriff.	App'rs.	<i>Probate</i>
<i>Nov. 30 1904</i>	<i>Transcript</i>	<i>Clerk</i>	<i>96</i>			
<i>" " "</i>	<i>Execution</i>	<i>Sheriff</i>	<i>100</i>	<i>60</i>		
<i>Apr. 4 1905</i>	<i>Transcript from Probate Court filed.</i>					<i>1462</i>

*Nov. 30th, 1904. Execution returned and filed returned:-
 Received this writ Nov. 30th, A. D. 1904, at 10 o'clock A. M. and pursuant to its command for the want of goods or chattels upon which to levy at 10 o'clock P. M. on Nov. 30th, 1904, I levied upon the undivided interest of Jesse Schertzger in the following described real estate as the property of Jesse Schertzger, Situated in the County of Union, State of Ohio, and Township of Washington, and part of Survey No. 12281, and bounded and described as follows:- Beginning at a stake in the County road being Southeast corner to George Carrier's land, now Kerran and Appelfeller's; thence N. 78° E. 100 poles to two birches a lynch and cherry tree, being the Southeast corner of said Survey; thence N. 12° W. 136 poles to a stake in said line; thence S. 78° W. 100 poles to a stake in the County road being Northeast corner to George Carrier's land, now Kerran and Appelfeller's land; thence S. 12° E. 136 poles with said County road to the place of beginning, containing 85 acres more or less,
 This writ returned Nov 30th, 1904 by order of Plaintiff,
 Paid: 60 cts. (By ex 1564) S. F. Burshaw, Sheriff*

*Apr. 24/06. Received of Peter Schertzger \$28⁵⁶ in full of judgment, interest and costs, except costs of Probate Court, which were paid by that Court.
 Chas. C. Peuhorwood, Clerk.*

*Apr. 25/06. Received of Clerk \$21⁹⁰ in full of judgment and interest in above case.
 Hoopes & Robinson attys
 By Hoopes*

*J. C.
 A.
 Transcript Filed,
 Lien on Land,
 DATE OF WRIT.
 Dec. 6th 1904*

*June
 Received
 to its
 within
 this
 \$ 139.
 June
 in the
 full
 abo*

EXECUTION AND LIEN DOCKET.

Index in Pending Suits

in Pending Suits

\$	Cts.
2	90
	50

TRANSCRIPT FROM THE DOCKET OF A JUSTICE OF THE PEACE TO CHARGE LANDS.

COST BILL.

\$ Cts.

PARTIES.

L. C. Beem
vs.
A. C. Temple

Judgment before *Joseph Robertson* Esq.,
a Justice of the Peace of *Jackson* Tp.,
on the *12th* day of *Nov.* A. D. *1904*
for the sum of *at 8%* \$ *112.00*
Plaintiff's Costs, \$ *3.85*

Justice Peace, *Robertson* 2 40
Constables, *John M. Harts* 1 45
Witnesses,
Increased Costs,

RECEIVED MY FEES IN THIS CASE.

Transcript Filed, *Dec. 6th* *1904*
Lien on Land, *189*

Defendant's Costs, \$
Plaintiff's Increase Costs before J. P., \$

DATE OF WRIT.	STYLE OF WRIT.	TO WHOM DELIVERED.	Clerk.	Sheriff.	App'rs.	Printer.
<i>Dec. 6th 1904</i>	<i>Transcript</i>	<i>Clerk</i>	<i>96</i>	<i>Id</i>	<i>by</i>	<i>Off.</i>

Received my
of Miller
costs,

to command
1904, I
al estate as
Township of
-Beginning
ow, Kerran
y the South-
ne, thence
Carrier's
nty road
riff

June 13th 1907 Execution returned and filed endorsed.
Received this writ June 11th A. M. 1907 at 11 o'clock A. M. and pursuant
to its command on the 12th day of June 1907 I received from the
within named U. C. Temple \$144.60 being judgment and costs in this case
this writ returned this 13th day of June 1907 together with
\$139.66 the amount of the judgment retained my fees of \$4.94
D. C. Bolenbaugh Sheriff.

June 13th 1907 Received of *D. C. Bolenbaugh* \$139.66 judgment in full
in the above case. *Chas. Parrott*
clerk.

June 14th 1907 Received of *Chas. Parrott* \$139.66 judgment in full in
above case for *L. C. Beem*,
H. C. Spicer city for L. C. Beem

ut interest
ourt.
wood, clerk.

ut and
-alys

EXECUTION AND LIEN DOCKET. Index in Pending Suits.

TRANSCRIPT FROM THE DOCKET OF A JUSTICE OF THE PEACE TO CHARGE LANDS.		COST BILL.	
PARTIES.			\$ Cts.
Church Bros & Held, Vs, Thomas Alexander.	Judgment before <i>H.A. Garrard</i> Esq.,	Justice Peace,	3 25
	a Justice of the Peace of <i>Paris,</i> Tp.,	Constables, <i>Husley</i>	1 70
	on the <i>29th</i> day of <i>Dec.</i> A. D. <i>1904</i>	Witnesses,	
	for the sum of <i>\$38.85</i>	Increased Costs,	
	Plaintiff's Costs, <i>\$ 4 96</i>	RECEIVED MY FEES IN THIS CASE.	
Transcript Filed, <i>Jan. 7th 1905</i>	Defendant's Costs, <i>\$</i>		
Lien on Land, <i>189</i>	Plaintiff's Increase Costs before J. P., <i>\$</i>		

DATE OF WRIT.	STYLE OF WRIT.	TO WHOM DELIVERED.	Clerk.	Sheriff.	App'rs.	Printer.
<i>Jan 7 1905</i>	<i>Transcript</i>	<i>Clerk</i>	<i>96</i>	<i>Paid</i>	<i>Sept. 1st. 1905</i>	

On Sept. 1st. 1905, Rec'd of Defendant the amount in full of above judgment, Church Bros & Held -

~~*Nov 24th 1905, Rec'd of Defendant in the above cases. H.A. Garrard J.P.*~~

DATE OF WRIT.
<i>Jan. 21 1905</i>
<i>Mar. 10 1905</i>

*March, 10
 Rec'd
 after dilig
 the defen
 Rec'd.*

EXECUTION AND LIEN DOCKET. Index in Pending Suits.

Pending Suits.

\$	Cts.
3	25
1	70

THIS CASE.

TRANSCRIPT FROM THE DOCKET OF A JUSTICE OF THE PEACE TO CHARGE LANDS.

COST BILL.

PARTIES.
N. H. Nye
N. A. Shepard

Judgment before *George Hauawalt* Esq.,
 a Justice of the Peace of *Mill Creek* Tp.,
 on the *25th* day of *April* A. D. *1900*
 for the sum of \$ *19.50*
 Plaintiff's Costs, \$ *3.40*
 Defendant's Costs, \$
 Plaintiff's Increase Costs before J. P., \$ *1.25* for Transcript Pd. by Plff.

Justice Peace, *Hauawalt* 1 95
 Constables, *Wilson Thompson* 1 40
 Witnesses,
 Increased Costs,

RECEIVED MY FEES IN THIS CASE.

Transcript Filed, *Jan. 21st* 1905
 Lien on Land, 189

DATE OF WRIT.	STYLE OF WRIT.	TO WHOM DELIVERED.	Clerk.	Sheriff.	App'rs.	Printer.
<i>Jan. 21 1905</i>	<i>Transcript</i>	<i>Clerk</i>		<i>96 Pd. by Plff.</i>		
<i>Mar. 10 1905</i>	<i>Execution</i>	<i>"</i>	<i>1 00</i>	<i>60</i>		

Apr. 24th, 1905, Recd. of Plff \$1.60
Costs of Execution
Chas. Cushmanwood, Clerk

March, 10th, 1905, Execution returned and filed endorsed:-
Received this writ March, 10th, A. D. 1905, at 11 o'clock, A. M. and pursuant to its command
after diligent search and careful inquiry I found no goods or chattels, lands or tenements belonging to
the defendant upon which to levy, I therefore return this writ this 10th day of March, 1905,
D. C. Bolebaugh, Sheriff.

Recvd. My Costs April 25th /05
D. C. Bolebaugh Sheriff

above

D. C.

EXECUTION AND LIEN DOCKET. Index in Pending Suits.

TRANSCRIPT FROM THE DOCKET OF A JUSTICE OF THE PEACE TO CHARGE LANDS.		COST BILL.	
PARTIES.		\$	Cts.
Snider Brothers of Marysville, Ohio. vs. John Parr, Jr.	Judgment before <i>Jeff H. Turner, Esq.,</i>	Justice Peace, <i>Paid by Plff.</i>	<i>1 65</i>
	a Justice of the Peace of <i>Paris, Tp.,</i>	Constables,	
	on the <i>25th</i> day of <i>March, A. D. 1899</i>	Witnesses,	
	for the sum of <i>at 8% from</i> \$ <i>37 98</i>	Increased Costs,	
	Plaintiff's Costs, <i>Jan. 18th, 1893.</i>	RECEIVED MY FEES IN THIS CASE.	
Transcript Filed, <i>March, 29th 1905</i>	Defendant's Costs,		
Lien on Land, <i>189</i>	Plaintiff's Increase Costs before J. P.,		

DATE OF WRIT.	STYLE OF WRIT.	TO WHOM DELIVERED.	Clerk.	Sheriff.	App'rs.	Printer.
<i>Mar 27 1905</i>	<i>Transcript</i>	<i>Clerk</i>	<i>96 Pa.</i>			

April, 10th, 1905, Order of Court in Cause No. 8374, ordering that \$78⁸⁰ of John Parr's interest in the lands partitioned in said cause be paid by the Sheriff to the Clerk of this Court to satisfy the above claim, interest and costs.

May, 3/05, Rec'd of Sheriff \$32.75 to apply on above judgment, interest & costs.

May 11th, 1905, Received of Clerk \$31⁴⁵ to apply on above judgment,
Snider Bros

Snider
D. H.

Transcript Filed,
Lien on Land,

DATE OF WRIT.
April 10th, 1905
May 19th

July, 17th, 1905
The S
Received
at 4 o'clock
D. H. Moore
State of Ohio
at a State
from wh
space be
house a
42 feet to
90 feet d
parallel
to a poi
space b
North and
of said a
Record
fees: 60c

Ma

EXECUTION AND LIEN DOCKET.

Index to Pending Suits

Pending Suits

\$	Cts.
1	65

THIS CASE.

TRANSCRIPT FROM THE DOCKET OF A JUSTICE OF THE PEACE TO CHARGE LANDS.		COST BILL.	
\$	Cts.	\$	Cts.
PARTIES. Guider Brothers. Vs. D. H. Moore,		Judgment before Jeffk, Turner, Esq., a Justice of the Peace of Paris, Tp., on the 10 th day of April, A. D. 1905 for the sum of (with int. at 8% \$ 37 20 Plaintiff's Costs, from March 1 st , 1894 \$ 2 65	Justice Peace, 1 95 Constables, 70 Witnesses, Increased Costs,
Transcript Filed, April 10 th , 1905 Lien on Land, 189		Defendant's Costs, \$ Plaintiff's Increase Costs before J. P., \$	RECEIVED MY FEES IN THIS CASE.

DATE OF WRIT.	STYLE OF WRIT.	TO WHOM DELIVERED.	Clerk.	Sheriff.	App'rs.	Printer.
April 10 th , 1905	Transcript	Clerk,	46			
May 19 th	Execution	"	100			

of John
 Sheriff to
 costs,
 ment,

July 17th, 1905, Execution returned and filed endorsed:-
 The State of Ohio, Union County, SS:- Sheriff's Return.
 Received this writ May 19th A. D. 1905, at 3 o'clock P. M., and pursuant to its command
 at 4 o'clock May 19th 1905 for the want of goods or chattels, I levied upon the interest of
 D. H. Moore in the following described real estate, situated in the County of Union,
 State of Ohio, and in the Village of Marysville, Surveys Nos. 3357 and 3354. Beginning
 at a stake in the South margin of Court Street in said Village, at a point
 from which a line runs parallel with Main Street, will divide equally the
 space between the two houses on said Street. Known as the C. S. Chatman
 house and the O. M. Scott house, thence with the margin of 4th Street about
 42 feet to the private alley. Thence with the west margin of said private alley
 90 feet to the end of the private alley. Thence E. 5 feet, thence South and
 parallel with Main St. to the line of St. J. Arturs Rob. Thence with his line west
 to a point where a line drawn North parallel with Main St. cutting said
 space between said two houses in the middle. Thence with said line
 North and parallel with Main St. to the beginning, also the undivided half
 of said alley which extends from 4th St. back 90 feet. See Quit Claim Deed
 Record No. 73 Page 164. July 17th, 1905, Returned by order of the Plaintiff.
 Fees: 60 cts.
 W. C. Bolenbaugh, Sheriff.

Marysville O, November 13 1906.
 Received Sixty dollars in full of above
 judgment,
 Guider Bros
 By J. H. [Signature]

EXECUTION AND LIEN DOCKET.

Index to Pending Suits.

TRANSCRIPT FROM THE DOCKET OF A JUSTICE OF THE PEACE TO CHARGE LANDS.

COST BILL.

\$ Cts.

PARTIES.

Charles H. North
vs.
Charles Reed.

Judgment before *J. A. Kennington* Esq., Justice Peace,
a Justice of the Peace of *Union* Tp., Constables,
on the *13th* day of *April* A. D. *1905* Witnesses,

for the sum of \$ *12.06*

Plaintiff's Costs, \$ *3.35*

Defendant's Costs, \$

Plaintiff's Increase Costs before J. P., \$ *1.35*

Increased Costs,

RECEIVED MY FEES IN THIS CASE.

*Costs on Transcript
paid by plaintiff*

Transcript Filed, *Apr. 14th* *1905*
Lien on Land, *189*

DATE OF WRIT.

STYLE OF WRIT.

TO WHOM DELIVERED.

Clerk.

Sheriff.

App'rs.

Printer.

Apr. 14 1905 Transcript

Clerk

96 Paid

DATE OF WRIT.

Apr, 18th 1905

*April 7th 1908, Received Judgment, Interest and
costs in full in the above entitled cause: (\$ 18.98)*

Chas. Parrott Clerk

*Apr
in fu*

EXECUTION AND LIEN DOCKET.

Index to Pending Suits

in Pending Suits

\$	Cts.

TRANSCRIPT FROM THE DOCKET OF A JUSTICE OF THE PEACE TO CHARGE LANDS.

COST BILL.

\$ Cts.

PARTIES.
 Charles F. Monroe,
 vs.
 Charles Reed.

Judgment before J. W. Huntington Esq.,
 a Justice of the Peace of Union Tp.,
 on the 3rd. day of Dec. A. D. 1904,
 for the sum of \$ 19.42
 Plaintiff's Costs, \$ 5.65
 Defendant's Costs, \$
 Plaintiff's Increase Costs before J. P., \$

Justice Peace,	4	15
Constables,	1	50
Witnesses,		
Increased Costs,		

Transcript Filed, Apr. 18", 1905
 Lien on Land, 189

RECEIVED MY FEES IN THIS CASE.

THIS CASE.

Transcript
 Plaintiff

DATE OF WRIT.	STYLE OF WRIT.	TO WHOM DELIVERED.	Clerk.	Sheriff.	App'rs.	Printer.
Apr, 18" 1905	Transcript	Clerk,	96	Paid.		

and

R.

April 7th 1908 Received of Judgment Interest and Costs
 in full in the above entitled cause.
 Charles Parrott
 Clerk.

EXECUTION AND LIEN DOCKET.

Index in Pending Suits.

TRANSCRIPT FROM THE DOCKET OF A JUSTICE OF THE PEACE TO CHARGE LANDS.

COST BILL.

\$ Cts.

PARTIES.

George Lyons
Chas. Reed.

Judgment before *John A. Kerrington* Esq.,
a Justice of the Peace of *Union* Tp.,
on the *21st.* day of *April,* A. D. *1905*
for the sum of \$ *10 20*
Plaintiff's Costs, \$ *4 65*
Defendant's Costs, \$
Plaintiff's Increase Costs before J. P., \$

Justice Peace,
Constables,
Witnesses,
Increased Costs,

393
70

RECEIVED MY FEES IN THIS CASE.

Transcript Filed,

Apr. 22nd, 1905

Lien on Land,

189

Defendant's Costs,

Plaintiff's Increase Costs before J. P.,

DATE OF WRIT.

STYLE OF WRIT.

TO WHOM DELIVERED.

Clerk.

Sheriff.

App'rs.

Printer.

Apr. 22 1905

Transcript

Clerk,

46 P.

April 7th 1908, Received Judgment Interest and costs in full in the above entitled cause. Charles Parrott, Clerk.

F.A.

Am...

Transcript Filed,

Lien on Land,

DATE OF WRIT.

May 7-5 1905

Received

from F.A.

which a j

Hornbeck,

and co

EXECUTION AND LIEN DOCKET.

Index to Pending Suits

Pending Suits.

\$	Cts.
393	70

THIS CASE.

TRANSCRIPT FROM THE DOCKET OF A JUSTICE OF THE PEACE TO CHARGE LANDS.

COST BILL.

\$ Cts.

PARTIES.

F.A. Thompson
vs.
Amanda Hornbeck

Judgment before *Geo. Miller* Esq.,
a Justice of the Peace of *Washington* Tp.,
on the *11th* day of *May* A. D. *1905*
for the sum of \$ *13.45*
Plaintiff's Costs, \$ *3.65*
Defendant's Costs, \$
Plaintiff's Increase Costs before J. P., \$

Justice Peace, *Miller* 315
Constables, *H.A. Morris* 50
Witnesses,
Increased Costs,

RECEIVED MY FEES IN THIS CASE.

Transcript Filed, *May 26* ¹⁹⁰⁵
Lien on Land, 189

DATE OF WRIT.	STYLE OF WRIT.	TO WHOM DELIVERED.	Clerk.	Sheriff.	App'rs.	Printer.
<i>May 25 1905</i>	<i>Transcript</i>	<i>Clerk</i>				<i>96 Id. by plaintiff.</i>

Byhalia, Ohio, June 5 1905.

Received Three dollars and sixty five cents (\$3.65) as costs in full from F.A. Thompson, in the case of F.A. Thompson, VS Amanda Hornbeck, in which a judgment was taken by said F.A. Thompson against said Amanda Hornbeck, in my court.

George Miller
Justice of Peace for Washington Township
Union County, Ohio.

Nov. 6th, 1905, Rec'd of Defendant the above judgment and costs in full. Chas. C. Puhorwood, Clerk
Nov. 6th, 1905, Rec'd of Clerk my claim in full F.A. Thompson

costs

EXECUTION AND LIEN DOCKET. *Index to Pending Suits.*

TRANSCRIPT FROM THE DOCKET OF A JUSTICE OF THE PEACE TO CHARGE LANDS.

COST BILL.

\$ Cts.

PARTIES.

*Snider Bros.
vs.
J. Chas. Reed.*

Judgment before *John A. Kennington Esq.,*
a Justice of the Peace of *Union* Tp.,
on the *1st* day of *June* A. D. *1905*
for the sum of *at 6% from Jan. 10th, 1900* \$ *32.55*
Plaintiff's Costs, \$ *4.55*
Defendant's Costs, \$
Plaintiff's Increase Costs before J. P., \$

Justice Peace, 3 15
Constables, *Oscar Miller* - 1 40
Witnesses,
Increased Costs,

RECEIVED MY FEES IN THIS CASE.

Costs on Transcript paid by plaintiff.

Transcript Filed, *June 1st. 1905*
Lien on Land, *189*

DATE OF WRIT. STYLE OF WRIT. TO WHOM DELIVERED. Clerk. Sheriff. App'rs. Printer.

June 1st 1905 Transcript Clerk *96 Paid*

April 7th 1908, Received Judgment Interest and Costs in full in the above entitled cause. Charles Parrott Clerk.

*The W
C. R.
Mrs. C. T.*

Transcript Filed
Lien on Land

DATE OF WRIT.

*June 5 1905
Aug. 28 1905*

Nov. 15/05

Nov. 16/05

Nov.

Jan. 30

EXECUTION AND LIEN DOCKET. *Index to Pending Suits*

Pending Suits

\$	Cts.
3	15
1	40

SCRIPT
FILED

TRANSCRIPT FROM THE DOCKET OF A JUSTICE OF THE PEACE TO CHARGE LANDS.

COST BILL.

PARTIES.
 Judgment before *Hesley A. Garrard* Esq., Justice Peace,
 a Justice of the Peace of *Paris* Tp., Constables, *Hrusley*
 on the *5th* day of *June* A. D. *1905*
 for the sum of *at 8%* \$*59.12*
 Plaintiff's Costs, \$ *6.65*
 Defendant's Costs, \$
 Plaintiff's Increase Costs before J. P., \$
 Transcript Filed *June 5th 1905*
 Lien on Land, *189*

\$	Cts.
3	55
3	10

RECEIVED MY FEES IN THIS CASE.

Costs on Transcript paid by Plaintiff to Justice \$3.55.

DATE OF WRIT.	STYLE OF WRIT.	TO WHOM DELIVERED.	Clerk.	Sheriff.	App'rs.	Printer.
<i>June 5 1905</i>	<i>Transcript</i>	<i>Clerk</i>	<i>96</i>			
<i>Aug. 28 1905</i>	<i>Execution</i>	<i>"</i>	<i>1 00</i>			

Nov. 15/05, Received judgment, interest and costs in full in above case. Chas. C. Fenhorwood, Clerk.

Nov. 16/05, Rec'd my fee of \$3.10. Sam. H. Hrusley

Nov. 16th, 1905, Rec'd of Clerk the above judgment and interest in full. The Union Banking Company per E. N. Potter, its attorney.

Jan. 3rd, 1906 Rec'd my fees in this case. D. G. Brintnigh Sheriff

ts
dt
R.

EXECUTION AND LIEN DOCKET.

Index to Pending Suits.

TRANSCRIPT FROM THE DOCKET OF A JUSTICE OF THE PEACE TO CHARGE LANDS.

COST BILL.

\$ Cts.

PARTIES.

Mrs. J. J. Buffington
vs.
Charles Reed.

Judgment before *J. A. Keenington* Esq., Justice Peace,
a Justice of the Peace of *Union* Tp., Constables,
on the *17th* day of *June* A. D. *1905* Witnesses,
for the sum of \$ *23.90*
Plaintiff's Costs, \$ *4.55*
Defendant's Costs, \$
Plaintiff's Increase Costs before J. P., \$

Justice Peace,
Constables,
Witnesses,
Increased Costs,

RECEIVED MY FEES IN THIS CASE.

*All costs paid by
plaintiff.*

Transcript Filed, *June 17* *1905*
Lien on Land, *189*

Transcript Filed,
Lien on Land,

DATE OF WRIT.

STYLE OF WRIT.

TO WHOM DELIVERED.

Clerk.

Sheriff.

App'rs.

Printer.

June 17 1905

Transcript

Clerk

96 Pd.

DATE OF WRIT.

June 17 1905

*April 7th 1908, Received Judgment Interest and
costs in full in the above entitled cause.
Chas. Parrott
Clerk.*

*Apr
in fu*

Index in Pending Suits

EXECUTION AND LIEN DOCKET.

Index in Pending Suits

\$	Cts.

THIS CASE.

paid by

and
R.

TRANSCRIPT FROM THE DOCKET OF A JUSTICE OF THE PEACE TO CHARGE LANDS.

COST BILL.

\$ Cts.

PARTIES.

D. B. Smith
vs.
Charles Reed.

Judgment before *J. A. Kennington* Esq., Justice Peace,
a Justice of the Peace of *Union* Tp., Constables,
on the *17th* day of *June* A. D. ~~189~~¹⁹⁰⁵ Witnesses,
for the sum of \$ *84.10* Increased Costs,

Plaintiff's Costs, \$ *4.55*
Defendant's Costs, \$
Plaintiff's Increase Costs before J. P., \$

Transcript Filed, *June 17" 1905*
Lien on Land, *189*

RECEIVED MY FEES IN THIS CASE.

All costs paid by plaintiff.

DATE OF WRIT.	STYLE OF WRIT.	TO WHOM DELIVERED.	Clerk.	Sheriff.	App'rs.	Printer.
---------------	----------------	--------------------	--------	----------	---------	----------

<i>June 17" 1905</i>	<i>Transcript</i>	<i>Clerk</i>	<i>96 Pd.</i>			
----------------------	-------------------	--------------	---------------	--	--	--

April 7th 1908 Received Judgment Interest and costs in full in the above entitled case. Charles Parrott Clerk.

EXECUTION AND LIEN DOCKET.

Index to Pending Suits
Index to Pending Suits

TRANSCRIPT FROM THE DOCKET OF A JUSTICE OF THE PEACE TO CHARGE LANDS.

COST BILL.

\$ Cts.

PARTIES.

A. J. Meredith
Vs.
Nathan Webb.

Judgment before *M. W. Hill* Esq.,
a Justice of the Peace of *Clairbourne* Tp.,
on the *31st* day of *July* A. D. *1905*
for the sum of \$ *296¹⁰/₁₀₀*
Plaintiff's Costs, \$ *3.50*
Int. on \$81⁵⁰ at 7% \$
Int. on \$214.60 at 8% \$
Defendant's Costs, \$
Plaintiff's Increase Costs before J. P., \$ *1.05*

Justice Peace,
Constables,
Witnesses,
Increased Costs,

RECEIVED MY FEES IN THIS CASE.

*Costs on Transcript
paid by plaintiff.*

Transcript Filed, *Aug 3"*
Lien on Land, *189*

1905
189

S. E. Or.

*W. H. M.
Eveline*

Transcript Filed,
Lien on Land,

DATE OF WRIT.

Sept. 18" 1905

DATE OF WRIT. STYLE OF WRIT. TO WHOM DELIVERED. Clerk. Sheriff. App'rs. Printer.

Aug 3" 1905 Transcript Clerk 96 Paid
" " " Transcript of above Judgment made for Plaintiff.
" " " Execution Sheriff of Licking Co. 100 91

*Aug. 14/05. Recd my fee of \$1.00
for Execution. Chas. C. Dehorne
Clerk*

Aug. 15th. 1905, Execution, returned and filed, endorsed:-

The State of Ohio, Licking County, SS:

Received this writ August 14th. A. D. 1905, at 9 o'clock, A. M. and pursuant to its command no goods or chattes found whereon to levy, and on the 14th day of August A. D. 1905 I levied on the following lands & tenements, Situate in the County of Licking in the State of Ohio and in the Township of Hartford and bounded and described as follows: Being part of lot #6 section or quarter township #2 in Township #4 Range 15 in the United States Military District. Beginning at a stone 50 perches East distant from the south-west corner of lot #6; thence North 1° 15' E. 10.1 rods to a post 18 inches in diameter, South 80° East 7 6 links; thence South 89° E. 72 rods to a stone; thence South 1° 15' W. 100.4 rods to a stone; thence North 89° W. 72 perches to the place of beginning. Containing 45 acres of land or the same more or less.

Also, part of lot 6 section or quarter township #2 in Tp. #4 & Range 15 United States Military School land bounded as follows: Commencing at a stone at the Northwest corner of Nathan Yearly land; thence west 50 perches to a certain line; thence South 17 perches; thence East 10 perches or rods; thence North 16 perches or rods to place of beginning containing 5 acres & one-fourth more or less. Being same real estate conveyed to Albert A. Webb by Nathan Webb by deed dated March 6/05, recorded in Vol. 197 page 268, and no further proceedings had and writ returned by order of Kibler & Kibler, Attorneys.

*Smith R. Ridman, Sheriff.
Licking County, Ohio.*

EXECUTION AND LIEN DOCKET. Index to Pending Suits.

Pending Suits

\$ Cts.
THIS CASE.

Transcript Plaintiff.

4 fr of \$1.00
C. C. Dehorst
clerk

pursuant
ed on
of transcripts,
the
ing part
age 15
& stone
#6; three
r, South
; three
to the
re more
age 15
ntencing
; three
ence east
of begin-
re real
dated March
dings
riff.
io.

TRANSCRIPT FROM THE DOCKET OF A JUSTICE OF THE PEACE TO CHARGE LANDS.							COST BILL.		\$	Cts.
PARTIES.										
Judgment before <i>M. W. Hill,</i> Esq., Justice Peace, a Justice of the Peace of <i>Claibourne,</i> Tp., Constables, on the <i>14th</i> day of <i>Sept.</i> A. D. <i>1905</i> . Witnesses, for the sum of <i>8 0/10</i> . \$ <i>34.⁹⁸</i> Increased Costs, Plaintiff's Costs, \$ <i>5.⁸⁰</i>										
Transcript Filed, <i>Sept. 18th</i> <i>189</i> ¹⁹⁰⁵ , Defendant's Costs, \$ Lien on Land, <i>189</i> Plaintiff's Increase Costs before J. P., \$							RECEIVED MY FEES IN THIS CASE.			
DATE OF WRIT.	STYLE OF WRIT.	TO WHOM DELIVERED.	Clerk.	Sheriff.	App'rs.	Printer.				
<i>Sept. 18th 1905</i>	<i>Transcript</i>	<i>Clerk,</i>		<i>96 Cd.</i>						



EXECUTION AND LIEN DOCKET.

Index in Pending Suits

TRANSCRIPT FROM THE DOCKET OF A JUSTICE OF THE PEACE TO CHARGE LANDS.

COST BILL.

\$ Cts.

PARTIES.

Chas. A. Morelock
vs.
Chas. R. Powers

Judgment before *W. A. Garrard* Esq.,
a Justice of the Peace of *Paris* Tp.,
on the *7th* day of *Oct.* A. D. *1905*
for the sum of *\$25⁰⁰*
Plaintiff's Costs, \$ *4.80*
Defendant's Costs, \$
Plaintiff's Increase Costs before J. P., \$

Justice Peace,	350
Constables, <i>Husley</i>	130
Witnesses,	
Increased Costs,	

RECEIVED MY FEES IN THIS CASE.

Nov. 15/05, Received the above judgment, interest and costs in full.
Chas. C. Dehouwood.
Clerk.

Transcript Filed, *Oct. 9th 1905*
Lien on Land, 189

DATE OF WRIT.	STYLE OF WRIT.	TO WHOM DELIVERED.	Clerk.	Sheriff.	App'rs.	Printer.
---------------	----------------	--------------------	--------	----------	---------	----------

<i>Oct. 9th 1905</i>	<i>Transcript</i>	<i>Clerk</i>	<i>96 Paid.</i>			
---------------------------------	-------------------	--------------	-----------------	--	--	--

Nov. 16/05. Rec'd of Clerk my fee and also that of Samuel Husley, Constable, W. A. Garrard

Nov. 17/05, Rec'd of Clerk the amount in full of my judgment in above case.
Chas. A. Morelock

The Morelock
Transcript

Transcript Filed,
Lien on Land,

DATE OF WRIT.

Oct. 16th 1905

October,
the above

EXECUTION AND LIEN DOCKET.

Index in Pending Suits

Pending Suits

\$		Cts.		TRANSCRIPT FROM THE DOCKET OF A JUSTICE OF THE PEACE TO CHARGE LANDS.							COST BILL.		\$		Cts.	
				PARTIES.												
350		130		The Montgomery Company No. 3 Frankie Kintner			Judgment before <i>J. A. Kennington</i> Esq., a Justice of the Peace of <i>Union</i> Tp., on the <i>11th</i> day of <i>Oct.</i> A. D. <i>1905</i> for the sum of \$ <i>53.20</i> Plaintiff's Costs, \$ <i>4.60</i> Defendant's Costs, \$ Plaintiff's Increase Costs before J. P., \$				Justice Peace,		350			
				Transcript Filed, <i>Oct. 16"</i> <i>1905</i>			Lien on Land, 189									
				DATE OF WRIT.	STYLE OF WRIT.	TO WHOM DELIVERED.	Clerk.	Sheriff.	App'rs.	Printer.	RECEIVED MY FEES IN THIS CASE.					
				<i>Oct. 16"</i>	<i>1905</i>	<i>Transcript</i>	<i>Clerk</i>	<i>1.25</i>	<i>filing</i>	<i>re. Paid.</i>	<i>Costs on transcript paid by plaintiff.</i>					

THIS CASE.

*owed the
ut, interest
full
howood.
Clerk.*

*of Clerk my
at of Samuel
ible,
d*

*October, 16th. 1906, Judgment, Interest and costs paid in full in
the above cause.
Charles Parrott, Clerk.*

EXECUTION AND LIEN DOCKET. Index in Pending Suits.

TRANSCRIPT FROM THE DOCKET OF A JUSTICE OF THE PEACE TO CHARGE LANDS.						COST BILL.		\$	Cts.	TR
PARTIES. Judgment before <i>S. M. Overfield Esq.,</i> a Justice of the Peace of <i>Champaign Co., Ill.,</i> on the <i>27th</i> day of <i>Nov.</i> A. D. <i>1905</i> for the sum of <i>149.37</i> at <i>6%</i> . Plaintiff's Costs, \$ <i>3.85</i> Defendant's Costs, \$ Plaintiff's Increase Costs before J. P., \$						Justice Peace,		<i>2</i>	<i>80</i>	
Transcript Filed, <i>Dec. 6th</i> <i>1905</i> Lien on Land, <i>189</i>						Constables,		<i>1</i>	<i>05</i>	<i>W. W. Li</i>
						Witnesses,				<i>Polk Cary</i>
						Increased Costs,				
						RECEIVED MY FEES IN THIS CASE.				
						<i>Costs on Transcript,</i>				
						<i>Justice \$2.80 Constable \$1.05</i>				
						<i>Clerk 96 cts. Paid by Plff.</i>				
						Transcript Filed,				
						Lien on Land,				
						DATE OF WRIT.				
						<i>Dec, 28th 1905</i>				
						<i>M. B. Logan</i>				
						Plaintiff.				

June, 25th, 1906. Papers with-drawn. To be filed in Champaign County.

EXECUTION AND LIEN DOCKET. Index to Pending Suits.

ending Suits.

\$	Cts.
2	80
1	05

THIS CASE.
 Transcript,
 stable \$1.05-
 by Plff.

TRANSCRIPT FROM THE DOCKET OF A JUSTICE OF THE PEACE TO CHARGE LANDS.

COST BILL.

\$ Cts.

PARTIES.

A. W. Kitevorito
 Vs.
Polk Lary and Rhoda Lary,

Judgment before *John W. Derrally* Esq.,
 a Justice of the Peace of *Bolles creek* Tp.,
 on the *8th* day of *Dec.*, A. D. *1905*
 for the sum of *Paid July 8th 1902.* \$ *71.76*
 Plaintiff's Costs, \$ *4.40*
 Defendant's Costs, \$
 Plaintiff's Increase Costs before J. P., \$

Justice Peace, 2 90
 Constables, 1 50
 Witnesses,
 Increased Costs,

RECEIVED MY FEES IN THIS CASE.

Error.

Transcript Filed, *Dec, 23rd. 1905*
 Lien on Land, 189

DATE OF WRIT. STYLE OF WRIT. TO WHOM DELIVERED. Clerk. Sheriff. App'rs. Printer.

Dec, 23rd. 1905 Transcript Clerk, 96

N. B. This judgment having been rendered by a Justice of the Peace of Logan County, the Transcript should have been filed in Logan County; but as Plaintiff insists on having Transcript filed in this County, the same is done.

nty.

EXECUTION AND LIEN DOCKET. Index to Pending Suits

TRANSCRIPT FROM THE DOCKET OF A JUSTICE OF THE PEACE TO CHARGE LANDS.

COST BILL.

\$ Cts.

PARTIES.

M. W. Hill, Adm'r, of Isaac D. Butler, dec'd.
vs.
Keziah R. Moffitt.

Judgment before *Jason Case* Esq.,
a Justice of the Peace of *Claibourne* Tp.,
on the *3rd* day of *June* A. D. *1903*
for the sum of *Int. from July 22/02.* \$ *14.13*
Plaintiff's Costs, \$ *3.80*
Defendant's Costs, \$
Plaintiff's Increase Costs before J. P., \$

Justice Peace, <i>Case</i>	3	10
Constables, <i>Sloop</i>		70
Witnesses,		
Increased Costs,		

RECEIVED MY FEES IN THIS CASE.

Transcript Filed, *Apr. 3rd - 1906*
Lien on Land, 189

DATE OF WRIT.	STYLE OF WRIT.	TO WHOM DELIVERED.	Clerk.	Sheriff.	App'rs.	Printer.
---------------	----------------	--------------------	--------	----------	---------	----------

<i>Apr. 3</i>	<i>1906 Transcript</i>	<i>Clerk</i>	<i>96</i>			
---------------	------------------------	--------------	-----------	--	--	--

and 10th 1907. And the above in full M. W. Hill

The sum
John W.
L.

Transcript Filed,
Lien on Land,

DATE OF WRIT.

Apr. 18 1906
June, 28 1906
" 29 "

June, 28th
Received
its comm
lands or
and for
fees: \$0.

June, 30
full

July, 6th
above

Aug

EXECUTION AND LIEN DOCKET. Index to Pending Suits.

\$	Cts.
310	
70	

TRANSCRIPT FROM THE DOCKET OF A JUSTICE OF THE PEACE TO CHARGE LANDS.

PARTIES.

Judgment before *H. A. Garrard* Esq.,
 a Justice of the Peace of *Paris* Tp.,
 on the *18th* day of *April* A. D. ~~189~~¹⁹⁰⁶
 for the sum of \$ *27⁵³*
 Plaintiff's Costs, \$ *3.50*
 Defendant's Costs, \$
 Plaintiff's Increase Costs before J. P., \$

Transcript Filed, *Apr. 18th* ¹⁹⁰⁶~~189~~
 Lien on Land, *189*

COST BILL.		\$	Cts.
Justice Peace,	<i>Garrard</i>		<i>280</i>
Constables,	<i>Hrusley</i>		<i>70</i>
Witnesses,			
Increased Costs,			
RECEIVED MY FEES IN THIS CASE.			
<i>Costs of Justice and Constable paid by Plff</i>			

DATE OF WRIT.	STYLE OF WRIT.	TO WHOM DELIVERED.	Clerk.	Sheriff.	App'rs.	Printer.
<i>Apr. 18</i>	<i>1906 Transcript</i>	<i>Clerk</i>	<i>96</i>	<i>Pa.</i>		
<i>June, 28th</i>	<i>1906 Execution</i>	<i>Sheriff.</i>	<i>1 00</i>	<i>60</i>		
<i>" 29 "</i>	<i>" Transcript from Probate Court</i>		<i>50</i>			

June, 28th. 1906. Execution returned and filed endorsed:-
Received this writ, June, 28th. A. D. 1906, at 10:45 o'clock A. M., and pursuant to its command, after diligent search and careful inquiry, no goods or chattels, lands or tenements of the writors named John W. White, found whereon to levy and for want thereof, this writ is returned. No money made.
Fees: \$0.60 *Fred B. Steubauge, Deputy Sheriff.*

June, 30th. 1906. Received of John W. White, costs and judgment in full in the above entitled case.
Chas. P. Penhallow, Clerk.

July, 6th. 1906. Received of Clerk \$32³³ being judgment in full in the above entitled case.

Aug. 4/06. Recd my fee of 60 cts, *Huges + Robinson attys.*
D. E. Steubauge Sheriff

EXECUTION AND LIEN DOCKET. Index in Pending Suits.

TRANSCRIPT FROM THE DOCKET OF A JUSTICE OF THE PEACE TO CHARGE LANDS.

COST BILL.

\$ Cts.

PARTIES.

The Morgan Wright Co.
No. 1
The Marysville Engineering Co.

Judgment before *W.A. Garrard* Esq.,
a Justice of the Peace of *Paris* Tp.,
on the *9th* day of *March* A. D. *1906*
for the sum of \$ *43⁰⁷*
Plaintiff's Costs, \$ *6⁵⁵*
Defendant's Costs, \$
Plaintiff's Increase Costs before J. P., \$

Justice Peace, *Garrard* 400
Constables, *Hrusley* 255
Witnesses,
Increased Costs,

RECEIVED MY FEES IN THIS CASE.

\$3.00 paid Garrard by Thompson
Take out of J.P. costs.

Transcript Filed, *Apr. 21* ¹⁹⁰⁶
Lien on Land, 189

DATE OF WRIT.	STYLE OF WRIT.	TO WHOM DELIVERED.	Clerk.	Sheriff.	App'rs.	Printer.
<i>Apr. 21 1906</i>	<i>Transcript</i>	<i>Clerk</i>		<i>96 Pd.</i>		

May, 24/06. Receipt of Sheriff \$31⁶⁷ to apply on the above claim and costs.
Chas. C. Peckwood, Clerk.

Received from C. C. Peckwood, clerk, the amount of \$27¹² as a part of the above judgment.
The Morgan & Wright Co.
by J. A. Thompson, its attorney

May, 25/06.
Receipt of Clerk our costs in above case.
Samuel Hrusley Const
W.A. Garrard J.P.

Mrs. Wal
P. H. Bes
Wrestake
Transcript Filed,
Lien on Land,

DATE OF WRIT.
May, 9th 1906

April 8
subscrip
filed i

April 10
Recd
Key

of our
the am
Rezista
Westla

EXECUTION AND LIEN DOCKET. Index to Pending Suits.

Pending Suits.

\$	Cts.
5	400
1	255

THIS CASE.
by Simpson
costs.

TRANSCRIPT FROM THE DOCKET OF A JUSTICE OF THE PEACE TO CHARGE LANDS.

PARTIES.

Judgment before *Jeff B. Turner* Esq.,
a Justice of the Peace of *Paris* Tp.,
on the _____ day of _____ A. D. 189____
for the sum of *Int. from May 24/04* \$ *100.⁰⁰*
S. H. Westlake and Providence
Westlake, Administratrix, Plaintiff's Costs, \$ *3.⁵⁵*
Transcript Filed, *May, 9th.* ^{1906.} ~~189~~ Defendant's Costs, \$ _____
Lien on Land, 189 Plaintiff's Increase Costs before J. P., \$ _____

COST BILL.		\$	Cts.
Justice Peace,	<i>Turner,</i>	2	75
Constables,	<i>Munnell</i>		80
Witnesses,			6
Increased Costs,			

RECEIVED MY FEES IN THIS CASE.
Costs on Transcript paid by Plaintiff.

DATE OF WRIT.	STYLE OF WRIT.	TO WHOM DELIVERED.	Clerk.	Sheriff.	App'rs.	Printer.
<i>May, 9th. 1906</i>	<i>Transcript</i>	<i>-Clerk</i>	<i>96</i>	<i>Pds</i>		

and costs.
Clerk,
7 ¹²/₁₀₀ on
attorney

April 8th, 1908. Received of J. W. Westlake, Admr. de bonis non. One Hundred, seventy eight + 99/100 Dollars, being Judg ment, interest and costs in filed in above case.

*Charles O. Carrott, Clerk,
By Hester McCrory, Deputy.*

*April 10/08,
Received of Clerk \$127.76, Judgment, interest and costs due Mrs. Walter Kezeta.*

J. Hazen

*County Court Clerk,
Pay to W. L. Hazen,
the amount due Mrs. Walter
Kezeta paid in from the
Westlake estate, and
oblige,
Mrs. W. Kezeta,*

EXECUTION AND LIEN DOCKET. Index in Pending St.

TRANSCRIPT FROM THE DOCKET OF A JUSTICE OF THE PEACE TO CHARGE LANDS.

COST BILL.

\$ Cts.

PARTIES.

L. F. Epps and H. C. Beard
Ns.
J. Charles Reed.

Judgment before *John A. Kemmington* Esq.,
a Justice of the Peace of *Union* Tp.,
on the *1st* day of *June* A. D. *1906*
for the sum of \$ *19.15*
Plaintiff's Costs, \$ *4.60*
\$
Defendant's Costs, \$
Plaintiff's Increase Costs before J. P., \$

Justice Peace, *3 00*
Constables, *1 55*
Witnesses,
Increased Costs,

RECEIVED MY FEES IN THIS CASE.

All costs on Transcript paid by plaintiffs.

Transcript Filed, *June 5th* *1906*
Lien on Land, *189*

D. R.
J. M.
Transcript Filed,
Lien on Land,

DATE OF WRIT.

STYLE OF WRIT.

TO WHOM DELIVERED.

Clerk.

Sheriff.

App'rs.

Printer.

DATE OF WRIT.

June 5th 1906 *Transcript*

Clerk

96 Pd.

June 29th 1906

April 7th 1908 Received judgment Interest and costs in full in the above entitled cause.
Charles Parrott
Clerk.

EXECUTION AND LIEN DOCKET. Index in Pending Suits

Pending Suits

\$	Cts.
3	08
1	55

TRANSCRIPT FROM THE DOCKET OF A JUSTICE OF THE PEACE TO CHARGE LANDS.

COST BILL.

\$ Cts.

PARTIES.

D. R. Kimball
vs.
Wm. J. Kerus

Judgment before *J. A. Kennington* Esq.,
 a Justice of the Peace of *Union* Tp.,
 on the *29*th day of *March* A. D. ~~189~~¹⁹⁰⁶
 for the sum of \$ *116.07*
 Plaintiff's Costs, \$ *3.55*
 Defendant's Costs, \$
 Plaintiff's Increase Costs before J. P., \$

Justice Peace,
 Constables,
 Witnesses,
 Increased Costs,

RECEIVED MY FEES IN THIS CASE.

*Costs on Transcript
 Paid by plaintiff.*

Transcript Filed, *June 29*¹⁹⁰⁶
 Lien on Land, 189

THIS CASE.
*Transcript
 plaintiffs.*

DATE OF WRIT.	STYLE OF WRIT.	TO WHOM DELIVERED.	Clerk.	Sheriff.	App'rs.	Printer.
<i>June</i> ¹⁹⁰⁶ <i>-29</i>	<i>Transcript</i>	<i>Clerk</i>	<i>96 Pa.</i>			

l costs

EXECUTION AND LIEN DOCKET. Index to Pending Suits

TRANSCRIPT FROM THE DOCKET OF A JUSTICE OF THE PEACE TO CHARGE LANDS.

COST BILL.

\$ Cts.

PARTIES.

U. S. Alden
vs
Charles Reed

Judgment before *John Kunnington* Esq.,
a Justice of the Peace of *Union* Tp.,
on the *2nd* day of *July* A. D. *1906*
for the sum of *at 8%* \$ *11.45*
Plaintiff's Costs, \$ *5.60*
Defendant's Costs, \$
Plaintiff's Increase Costs before J. P., \$

Justice Peace,
Constables,
Witnesses,
Increased Costs,

RECEIVED MY FEES IN THIS CASE.

*All costs on Transcript
paid by plaintiff.*

Transcript Filed, *July 3rd* *1906*
Lien on Land, *189*

DATE OF WRIT.

STYLE OF WRIT.

TO WHOM DELIVERED.

Clerk.

Sheriff.

App'rs.

Printer.

July 3 1906 Transcript

Clerk

96 Pd.

*April 7th 1908 Received Judgment, Interest and costs
in full in the above entitled cause.
Charles Parrott
Clerk.*

*J. S.
Anna*

Transcript Filed,
Lien on Land,

DATE OF WRIT.

Aug. 7th 19

*April
Jud*

*Apr. 2
the*

*Apr. 2
abo*

EXECUTION AND LIEN DOCKET.

Index in Pending Suits

ending Suits

\$	Cts.

THIS CASE.

Transcript
Plaintiff.

costs

TRANSCRIPT FROM THE DOCKET OF A JUSTICE OF THE PEACE TO CHARGE LANDS.				COST BILL.		\$	Cts.		
PARTIES.									
J. T. Moore		vs.		Judgment before	W. A. Garrard	Esq.,	Justice Peace, W. A. Garrard	1	65
Anna Schuler.				a Justice of the Peace of	Paris.	Tp.,	Constables, Sam. H. Husley	70	
				on the	4th	day of	August	A. D. 1906	
				for the sum of	\$ 10.33		Witnesses,		
				Plaintiff's Costs,	\$ 2.35		Increased Costs,		
				Defendant's Costs,	\$		RECEIVED MY FEES IN THIS CASE.		
				Plaintiff's Increase Costs before J. P.,	\$		Aug. 7/06, W. A. Garrard, J. P.		
Transcript Filed,		Aug. 7th. 1906					received of Cliff, 85 Cts. for		
Lien on Land,		189					transcript, which is to		
							be collected of Defendant.		
							when case is settled.		
DATE OF WRIT.	STYLE OF WRIT.	TO WHOM DELIVERED.	Clerk.	Sheriff.	App'rs.	Printer.			
Aug. 7 th 1906	Transcript		96	Pd.					

April 26th, 1907. Received of Eva Spain per. C. H. & S. Co. \$ 14.94, being judgment and costs in full in above entitled case.
Hester McCroog, Deputy Clerk,

Apr. 27/07. Received my fees and those of Sam. H. Husley in the above case,
W. A. Garrard,

Apr. 27/07. Received judgment and interest in full in above case, (\$ 12.59)
J. T. Moore,

EXECUTION AND LIEN DOCKET.

Index in Pending Suits.

TRANSCRIPT FROM THE DOCKET OF A JUSTICE OF THE PEACE TO CHARGE LANDS.		COST BILL.				
PARTIES.			\$	Cts.		
P. S. Davids Vs. Flora E. Reed.	Judgment before Wesley A. Garrard Esq.,	Justice Peace,	2	10 Cts.		
	a Justice of the Peace of Paris Tp.,	Constables,				
	on the 4 th day of October A. D. 1906	Witnesses,				
	for the sum of Int. 8% from date \$ 66.75	Increased Costs,				
Plaintiff's Costs, \$ 2.10.		RECEIVED MY FEES IN THIS CASE.				
Defendant's Costs, \$						
Plaintiff's Increase Costs before J. P., \$						
Transcript Filed, Oct. 5 th 1906	189					
Lien on Land,	189					
DATE OF WRIT.	STYLE OF WRIT.	TO WHOM DELIVERED.	Clerk.	Sheriff.	App'rs.	Printer.
Oct. 5 th 1906	Transcript	Clerk.		96 Cts.		
1911 June 24	Execution issued		1 W	60	Paid July 26 th 1911.	

W. M. J. Chu

Transcript Filed,
Lien on Land,

DATE OF WRIT.

1906 November

June 24th 1911. Execution returned and filed endorsed. Sheriff's Return.

The State of Ohio, Union County, ss.
 Received this writ June 24th 1911, at 5 O'clock, P. M. and pursuant to its command, I did for the want of goods and chattels on the 24th day of June 1911, at 6 O'clock, P. M. levy on the undivided interest of the within named Flora E. Reed in the following described real-estate: Beginning at a stone in the center of the Shertzer road witness a B. W. from one root and a stone bears S. 43° E. 30 links; thence with the center of the Shertzer Road N. 57 1/2° W. 26 poles to a stone, (Witness a B. W. bears S. 41° E. 44 links); thence with the center of said road N. 9 1/2° W. 84.23 poles (witness a stake bears S. 9 1/2° E. 32 links) thence N. 81° E. 189 poles (witness a stake bears S. 9 1/2° E. 32 links) thence S. 9 1/2° E. 99.58 poles to the N. E. corner of the lands of W. Williams; thence with W. Williams' line S. 81° W. 178.28 poles to a stone; thence S. 2 1/4° W. 35.60 poles with another of W. Williams' lines to a stake; thence N. 78 3/4° W. 17 poles to the center of the Shertzer road; thence with the center of said road N. 23 1/2° E. 19.70 poles to the place of beginning, containing 120 acres more or less.
 Also another parcel in the same survey bounded and described as follows: Beginning with a stone with a tile under it in the center of the Shertzer Road and N. W. corner to 20 acres heretofore conveyed to Chlander W. Beard; thence with the center of said Shertzer Road N. 9 1/2° W. 28.11 poles to a stone with a tile under it the S. W. corner to 50 acres sold to J. A. Coder; thence with said Coder's S. line N. 81° E. 188.80 poles to two stakes, thence S. 9 1/2° 28.11 poles to two stakes in the N. E. corner of said Beard's land; thence with his line S. 81° W. 188.60 poles to the place of beginning. Containing 33 1/3 acres more or less. Fees .60
 Cad Price Sheriff.

W. M. J. Chu

Received of Flora E. Reed in full of the above judgment
 L. S. Davids
 February 6th 1912

EXECUTION AND LIEN DOCKET.

Index in Pending Suits.

In Pending Suits.

\$ Cts.		TRANSCRIPT FROM THE DOCKET OF A JUSTICE OF THE PEACE TO CHARGE LANDS.		COST BILL.		\$ Cts.	
2	10	Oct.	PARTIES.	Judgment before <i>John A. Kennington</i> Esq.,	Justice Peace,		320
			<i>A. M. Fullington</i>	a Justice of the Peace of <i>Union</i> Tp.,	Constables,		110
			<i>J. Charles Reed</i>	on the <i>6th</i> day of <i>November</i> A. D. <i>1896</i>	Witnesses,		
				for the sum of <i>Int 8% from date \$ 15.35</i>	Increased Costs,		
				Plaintiff's Costs, \$ <i>4.30</i>	RECEIVED MY FEES IN THIS CASE.		
			Transcript Filed, <i>November 6</i> 1896	Defendant's Costs, \$			
			Lien on Land, 189	Plaintiff's Increase Costs before J. P., \$			
DATE OF WRIT.		STYLE OF WRIT.		TO WHOM DELIVERED.		Clerk. Sheriff. App'rs. Printer.	
<i>1906 November 6</i>		<i>Transcript</i>		<i>Clerk</i>		<i>96 Oct</i>	

to its com-
me 1911, at
Flora E. Reed
center of the
3 E. 30
a stone,
said road
81° E, 189
8 poles
line S.
W. Williams
road;
beginning,
as follows;
ter Road
thence
me with
ee with
28.11 poles
his line
as more
Sheriff.

April 7th 1908, Received judgment. interest and costs
in full in the above entitled cause.
Chas. Parrott
Clerk.

EXECUTION AND LIEN DOCKET.

TRANSCRIPT FROM THE DOCKET OF A JUSTICE OF THE PEACE TO CHARGE LANDS.

COST BILL.

\$ Cts.

PARTIES.

Wm Culbertson
vs.
M. G. Newlove

Judgment before *Jeff. G. Turner* Esq.,
a Justice of the Peace of *Paris* Tp.,

Justice Peace, *Pl. by Plaintiff* 3 65
Constables, " " " 1 70

on the *23* day of *November* A. D. *1906*

Witnesses,

for the sum of *\$23.46*
with int. at 8 per cent from Nov. 20, 1906
Plaintiff's Costs, *\$ 5.35*

Increased Costs,

RECEIVED MY FEES IN THIS CASE.

Transcript Filed, 189
Lien on Land, 189

Defendant's Costs, \$
Plaintiff's Increase Costs before J. P., \$

DATE OF WRIT.	STYLE OF WRIT.	TO WHOM DELIVERED.	Clerk.	Sheriff.	App'rs.	Printer.
1906 Nov. 23	Transcript	Clerk	96 Paid			
1908 Sept. 3	Execution	Issued	1 00 Pch.			

September 13th 1908 - Execution returned and filed endorsed.

Received this writ Sept. 4th 1908, at 10 o'clock P. M. and on Sept. 12th 1908 I received of the within named M. G. Newlove, \$ 29.85, being judgment int. and costs in this case, less \$ 5.00 which was allowed by the plaintiff. This writ returned this 14th day of Sept. 1908, together with the above named amount, \$ 29.85

W. C. Bolenbaugh Sheriff

Sept. 14 - 1908, Received of *W. C. Bolenbaugh* \$ 29.85, being judgment int. and costs in full less \$ 5.00 which was allowed by Plaintiff.

Chas. Bennett Clerk,

Sept. 18 - 1908.

Received of Clerk. \$ 28¹²/₁₀₀

Wm Culbertson

Oct. 2nd 1908

Recd of Clerk 73¢

W. C. Bolenbaugh Sheriff

EXECUTION AND LIEN DOCKET.

In Pending Suits

\$	Cts.
Plaintiff	3 65
"	1 70
THIS CASE.	

TRANSCRIPT FROM THE DOCKET OF A JUSTICE OF THE PEACE TO CHARGE LANDS.

PARTIES.

Judgment before *John A. Kennington* Esq.,
 a Justice of the Peace of *Union* Tp.,
 on the *1* day of *December* A. D. *1906*
 for the sum of \$ *5.30*
 Plaintiff's Costs, \$ *3.25*
 Defendant's Costs, \$
 Plaintiff's Increase Costs before J. P., \$

C. S. Haynes
 vs.
Samuel Howell
 Transcript Filed, *December 6* 1906
 Lien on Land, 189

COST BILL.		\$	Cts.
Justice Peace,			<i>2 55</i>
Constables,			<i>70</i>
Witnesses,			
Increased Costs,			<i>3 25</i>
RECEIVED MY FEES IN THIS CASE.			

DATE OF WRIT.	STYLE OF WRIT.	TO WHOM DELIVERED.	Clerk.	Sheriff.	App'rs.	Printer.
<i>1906 December 6</i>	<i>Transcript</i>	<i>Clerk</i>	<i>96 Pd.</i>			

12" 1908
ment int.
intiff
ve
heriff
ing
by Plaintiff,
Clerk,

June 24th 1907 Received judgment and costs in full.
Chas. Parrott Clerk,
Aug. 14/07. Received \$9.51, being judgment & costs in full.
C. S. Haynes.

EXECUTION AND LIEN DOCKET.

Index to Judgment Books

TRANSCRIPT FROM THE DOCKET OF A JUSTICE OF THE PEACE TO CHARGE LANDS.

COST BILL.

\$ Cts.

PARTIES.

Ozetta Reed,

vs.

John T. Reed.

Transcript Filed, *of Journal Entry December 14 1906*

Lien on Land,

189

Judgment before *Common Pleas Court* Esq.,
of *Putnam County, Ohio*,
a Justice of the Peace of Tp.,

on the day of A. D. 189

for the sum of \$ *140.00*

Plaintiff's Costs, \$ *28.98*

Defendant's Costs, \$

Plaintiff's Increase Costs before J. P., \$

Justice Peace,

Constables,

Witnesses,

Increased Costs,

RECEIVED MY FEES IN THIS CASE.

DATE OF WRIT.

STYLE OF WRIT.

TO WHOM DELIVERED.

Clerk.

Sheriff.

App'rs.

Printer.

1906 December 14

*of Journal Entry
Certified Copy*

Clerk

96 Pol.

1906 December

Huda

John

Transcript F

Lien on Lan

DATE OF W

John

EXECUTION AND LIEN DOCKET.

\$		Cts.		TRANSCRIPT FROM THE DOCKET OF A JUSTICE OF THE PEACE TO CHARGE LANDS.							COST BILL.		\$	Cts.		
PARTIES.				Judgment before <i>Alvi Vannatti</i> Esq., Justice Peace, a Justice of the Peace of <i>Leesburg</i> Tp., Constables, on the <i>19</i> day of <i>November</i> A. D. <i>1906</i> Witnesses, for the sum of <i>\$ 26 ²²/₁₀₀</i> Plaintiff's Costs, <i>\$ 3.36</i> Defendant's Costs, <i>\$</i> Plaintiff's Increase Costs before J. P., <i>\$</i>							Increased Costs,				<i>1</i>	<i>50</i>
Hudson Brothers vs. John Game Transcript Filed, <i>December 20</i> 1896 Lien on Land, 189				RECEIVED MY FEES IN THIS CASE.												
DATE OF WRIT.	STYLE OF WRIT.	TO WHOM DELIVERED.	Clerk.	Sheriff.	App'rs.	Printer.										
<i>1906</i>	<i>December 21</i>	<i>Transcript Clerk</i>	<i>9604.</i>													

*January 21st - 1908, Received of John E. Game \$ 31.86 being Judgment and costs in full in the above case,
 Chas. Parrott Clerk.*

*April 15-08, Received of Chas. Parrott, Clerk \$ 28.71
 Amount of Above Judgment due Hudson Bros.
 Hudson Bros.
 P. S. David*

EXECUTION AND LIEN DOCKET.

Index to Pending Bills

TRANSCRIPT FROM THE DOCKET OF A JUSTICE OF THE PEACE TO CHARGE LANDS.

COST BILL.

\$ Cts.

Hally Schwartz and Skell
Plaintiffs

PARTIES.

Judgment before *H. M. Hubbard* Esq.,
a Justice of the Peace of *York* Tp.,

Justice Peace, *H. M. Hubbard* 3 45
Constables, *E. J. Brooks* 1 10

vs.

on the *26* day of *December* A. D. *1906*

Witnesses,

for the sum of \$ *65.34*

Increased Costs,

Plaintiff's Costs, \$ *4.55*

RECEIVED MY FEES IN THIS CASE.

J. M. Berringer.
Transcript Filed, *December 28* 1906
at 2 o'clock P. M.
Lien on Land, 189

Defendant's Costs, \$
Plaintiff's Increase Costs before J. P., \$

Settled.

J. M.
Transcript F
at 2 o
Lien on Land

DATE OF WRIT.	STYLE OF WRIT.	TO WHOM DELIVERED.	Clerk.	Sheriff.	App'rs.	Printer.
<i>1906 December 28</i>	<i>Transcript</i>	<i>Clerk</i>	<i>96 Pd.</i>			

1906 December

EXECUTION AND LIEN DOCKET.

Index to Pending Dockets

Index to Pending Dockets

	\$	Cts.
Hubbard	3	45
Brooks	1	10

IN THIS CASE.

TRANSCRIPT FROM THE DOCKET OF A JUSTICE OF THE PEACE TO CHARGE LANDS.				COST BILL.		\$	Cts.
<p>PARTIES.</p> <p><i>Tidelity Mercantile Agency</i> Judgment before <i>A. M. Hubbard</i> Esq., Justice Peace, <i>N. M. Hubbard</i> 3 20</p> <p>a Justice of the Peace of <i>York</i> Tp., Constables, <i>E. J. Brooks</i> 1 30</p> <p>on the <i>26</i> day of <i>December</i> A. D. 1906 Witnesses,</p> <p>for the sum of \$ <i>84.80</i> Increased Costs,</p> <p>Plaintiff's Costs, \$ <i>4.50</i></p> <p>Defendant's Costs, \$</p> <p>Plaintiff's Increase Costs before J. P., \$</p>				<p>RECEIVED MY FEES IN THIS CASE.</p> <p><i>Settled</i></p>			
<p><i>vs</i></p> <p><i>J. M. Berringer</i></p> <p>Transcript Filed, <i>December 28, 06</i></p> <p>at <i>2 o'clock P. M.</i></p> <p>Lien on Land, 189</p>							
DATE OF WRIT.	STYLE OF WRIT.	TO WHOM DELIVERED.	Clerk.	Sheriff.	App'rs.	Printer.	
<i>1906 December 28</i>	<i>Transcript</i>	<i>Clerk</i>	<i>96021.</i>				

EXECUTION AND LIEN DOCKET.

TRANSCRIPT FROM THE DOCKET OF A JUSTICE OF THE PEACE TO CHARGE LANDS.				COST BILL.		\$	Cts.
PARTIES. L. C. Beem vs Mrs. A. J. Spratt.				Judgment before	James Gask Esq.,	Justice Peace,	4 15
				a Justice of the Peace of	Blairtown Tp.,	Constables,	70
				on the	15 th day of August	A. D. 189 6 ⁷	Witnesses,
				for the sum of	\$ 36.91	Increased Costs,	
				Plaintiff's Costs,	\$	RECEIVED MY FEES IN THIS CASE. Settled	
					\$		
Transcript Filed, Jan 5 th 189 6 ⁷				Defendant's Costs,	\$		
Lien on Land, 189				Plaintiff's Increase Costs before J. P.,	\$		
DATE OF WRIT.	STYLE OF WRIT.	TO WHOM DELIVERED.	Clerk.	Sheriff.	App'rs.	Printer.	
Jan 5 th 1907	Transcript	Clerk		96 Pd.			

Union

John

Transcript F
Lien on Land

DATE OF WR

1907 January

EXECUTION AND LIEN DOCKET.

\$	Cts.
4	15
	70
IN THIS CASE.	
d.	

TRANSCRIPT FROM THE DOCKET OF A JUSTICE OF THE PEACE TO CHARGE LANDS.		COST BILL.	
\$	Cts.	\$	Cts.
PARTIES.			
Union Banking Co. vs. John Gane		Judgment before <i>Alva Kannata</i> Esq., Justice Peace, 175 a Justice of the Peace of <i>Leesburg</i> Tp., Constables, 75 on the <i>31</i> day of <i>December</i> A. D. <i>1906</i> Witnesses, <i>Transcript</i> 100 for the sum of \$ <i>62.37</i> Increased Costs, Plaintiff's Costs, \$ <i>3.50</i> Defendant's Costs, \$ Plaintiff's Increase Costs before J. P., \$	RECEIVED MY FEES IN THIS CASE.
Transcript Filed,	<i>January 7</i> 189		
Lien on Land,	<i>1907</i> 189		
DATE OF WRIT.	STYLE OF WRIT.	TO WHOM DELIVERED.	Clerk. Sheriff. App'rs. Printer.
<i>1907 January 7</i>	<i>Transcript</i>	<i>Clerk</i>	<i>960a</i>

January 21st - 1908, Received \$ 70.53 being judgment and costs in full in the above case. Chas. Parrott Clerk.

January 25th - 08, The above judgment this day paid to C. S. David Cashier of The Union Bank, by check No. 544. Chas. Parrott Clerk

EXECUTION AND LIEN DOCKET.

TRANSCRIPT FROM THE DOCKET OF A JUSTICE OF THE PEACE TO CHARGE LANDS.				COST BILL.		\$	Cts.
PARTIES. The F. D. M. Kinniss Co vs J. M. Berringer Transcript Filed, Feb. 8 1907 Lien on Land, 189				Judgment before <i>State L. Moffitt</i> Esq., a Justice of the Peace of <i>York</i> Tp., on the <i>6</i> day of <i>February</i> A. D. <i>1897</i> for the sum of \$ <i>91 50/100</i> Plaintiff's Costs, \$ Defendant's Costs, \$ Plaintiff's Increase Costs before J. P., \$	Justice Peace, Constables, Witnesses, Increased Costs,	2 50 70	
DATE OF WRIT. STYLE OF WRIT. TO WHOM DELIVERED. Clerk. Sheriff. App'rs. Printer.				RECEIVED MY FEES IN THIS CASE.			
1907 Feb. 8	Transcript	Clerk		<i>96 Pd.</i>			

The Isaac
J. M.

Transcript F
Lien on Land

1907 February

EXECUTION AND LIEN DOCKET.

\$		Cts.		TRANSCRIPT FROM THE DOCKET OF A JUSTICE OF THE PEACE TO CHARGE LANDS.							COST BILL.		\$		Cts.		
				PARTIES.													
2	50			Judgment before <i>Wate L. Moffett</i> Esq., a Justice of the Peace of <i>York</i> Tp., on the <i>15th</i> day of <i>February</i> A. D. <i>1897</i> for the sum of \$ <i>171.19</i> Plaintiff's Costs, \$ <i>2.50</i>							Justice Peace, <i>W. L. Moffett</i>	2	75				
	70			The Isaac Eberly Co. <i>vs.</i> <i>J. M. Berringer</i>							Constables,		75				
IN THIS CASE.				Transcript Filed, 189 Lien on Land, 189							Witnesses,			RECEIVED MY FEES IN THIS CASE.			
				Plaintiff's Increase Costs before J. P., \$							Increased Costs,						
				Defendant's Costs, \$													
				Plaintiff's Increase Costs before J. P., \$													
				DATE OF WRIT.	STYLE OF WRIT.	TO WHOM DELIVERED.	Clerk.	Sheriff.	App'rs.	Printer.							
				1907	February 15	Transcript	clerk	96	<i>Paid</i>								

EXECUTION AND LIEN DOCKET.

TRANSCRIPT FROM THE DOCKET OF A JUSTICE OF THE PEACE TO CHARGE LANDS.

COST BILL.

\$ Cts.

PARTIES.
The Bindley Grocery Co.
A. Corporation.
J. M. Berringer
 Transcript Filed, *Feb. 16* 1907
 Lien on Land, 189

Judgment before *W. M. Hubbard* Esq., Justice Peace,
 a Justice of the Peace of *York* Tp., Constables,
 on the *15* day of *February* A. D. 1907 Witnesses,
 for the sum of \$ *79.11* Increased Costs,
 Plaintiff's Costs, \$ *3.65*
 Defendant's Costs, \$
 Plaintiff's Increase Costs before J. P., \$

3 00
 65

RECEIVED MY FEES IN THIS CASE.

J. M.
 Transcript Fi
 Lien on Land

DATE OF WRIT.	STYLE OF WRIT.	TO WHOM DELIVERED.	Clerk.	Sheriff.	App'rs.	Printer.	DATE OF WRIT.
1907 Feb. 16	Transcript	Clerk R. B.	96 Pd.				1907 Feb.
" " 16	Execution	"	1 00 Pd.				" "

Feb. 18th 1907. Execution returned and filed endorsed as follows: - Received this writ February 16th AD 1907, at over 10 o'clock P. M., and pursuant to its command at 1.30 o'clock P. M. on the above date for the want of goods or chattels, I levied upon the following described real estate as the property of the within named J. M. Berringer situated in the village of Richwood, County of Union and State of Ohio, being Lot No. 591 in Courts addition to said village of Richwood, Union County, Ohio, also the following described real estate situated in the County of Union & State of Ohio, & in the township of Claibourne bounded, described as follows: - Beginning in the centre of the fork Centre gravel road and opposite the west line of Marriotti's 1st addition to Richwood, Ohio; thence with the center of said road S. 82° W. 16.21 poles to the N. E. corner of the premises conveyed by the said Orville Marriotti to F. W. Marriotti; thence S. 8° E. with said F. W. Marriotti E. line 45.02 poles to a stone in the north line of the 3 acre lot conveyed to W^{ms} Collins by Orville Marriotti; thence with said Collins' N. line N. 82° E. 16.21 poles to the W. line of Marriotti's 1st addition; thence with said W. line N. 8° W. 45.02 poles to the beginning, containing 4 acres + 95 sq. rods. Excepting therefrom a right of way of W^{ms} Collins along the E. line of said lot, also excepting therefrom a parcel of land conveyed by Annie M. Hill and husband to W^{ms} McPherson Nov. 27th 1880, described as being a lot 7.3 rods wide and 11 rods deep out of the N. W. corner of 4 acre lot deeded by Orville Marriotti and wife to said Annie M. Hill by deed bearing date of March 27th AD 1878, measurement of said lot to be from the centre of the Richwood & Miller road, also except the following: - One and one-half acre off of the N. part of the last described tract and extending S. from the centre of the said fork Centre and Miller gravel road to a line parallel therewith extending from the center of Blagrove St. in the village of Richwood extending W. to Benjamin Thomas' E. line. Also including the following premises adjoining the above 4 acres and 95 rods, described as follows: - Beginning at the S. E. corner of Goodings and Hill's land and running south 9 rods and 6 feet to Diddle's and Collins' land; thence west 17 poles to Goodings and Diddle's land; thence N. E. 11 rods + 14 feet to Goodings & Hill's land; thence E. to the place of beginning, containing 1 1/2 acres of land more or less. Also the following real estate situated in Jackson Township, Union County, Ohio, and survey 9901 + 10780; beginning at a point in the center of the Eastman road extension and N. 9° 15' W. 183.92 poles from the S. line of said survey and at the N. E. corner of 30 acres sold by David Mulford to H. S. Druden; thence with Druden's line S. 81° 15' W. 113.58 poles to the corner of said S. H. Druden's land in the west line of said survey; thence with said survey line N. 9° 15' W. 42.30 poles; thence N. 81° 15' E. 113.64 poles to the center of said Eastman road; thence with the center of said road S. 9° 15' E. 42.30 poles to the beginning, containing 30 acres more or less. Being the same premises transferred to J. M. Berringer by deed dated January 28th 1907 from W. A. Decker and Sarah E. Decker.

I am unable to effect a sale of said real estate above described to satisfy this writ for the reason that there is certain claims against it, I therefore return this writ this 18th day of Feb., 1907.
 W. C. 35
 D. C. Bolebaugh, Sheriff.

Execution
 returned
 described
 County of
 to said
 County
 as follow
 1st addi
 premises
 line 45.02
 thence N
 said wa
 a right of
 of land
 a lot 7.3
 and wi
 be from
 acre off
 center
 in the vil
 premises
 Goodings
 west 17
 thence
 followin
 survey
 9° 15' W.
 David
 of said
 N. 9° 15'
 with cl
 less, lo
 from
 D. C.
 for the
 writ
 for

EXECUTION AND LIEN DOCKET.

Index to Pending Suits.

\$	Cts.
3	00
	65
IN THIS CASE.	

TRANSCRIPT FROM THE DOCKET OF A JUSTICE OF THE PEACE TO CHARGE LANDS.

PARTIES.

The Standard Glove Co.,
vs.
J. M. Berringer

Judgment before *H. M. Hubbard* Esq., Justice Peace,
a Justice of the Peace of *York* Tp., Constables,
on the *15* day of *February* A. D. *1907* Witnesses,
for the sum of \$ *90.78* Increased Costs,
Plaintiff's Costs, \$ *3 65*
Defendant's Costs, \$
Plaintiff's Increase Costs before J. P., \$

Transcript Filed, *February 16 1907*
Lien on Land, 189

COST BILL.	\$	Cts.
Justice Peace,	3	00
Constables,		65
Witnesses,		
Increased Costs,		
RECEIVED MY FEES IN THIS CASE.		

DATE OF WRIT.	STYLE OF WRIT.	TO WHOM DELIVERED.	Clerk.	Sheriff.	App'rs.	Printer.
1907 Feb. 16	Transcript	Clerk		96 Pd.		
" " "	Execution	"		1 00 1 35		

1907, at over
roads & chattels, I
situated in
to said village of
Union & State of Ohio,
well road and opposite
to the N.E. corner
line 45.02 poles to a
Collins' N. line 11.82°
line, containing
excepting therefrom
7.3 rods wide and
by deed bearing date
the following: - Carl
Center and Miller
Richwood extending
95 rods, described as
to Diddle's and
Hill's land.
Following real estate
in the center of the
of 30 acres sold by
D. H. Snowden's
line; thence N. 81°
and S. 9° 15' E. 42.30
transferred to
Decker.

Execution returned and filed endorsed as follows: - Received this writ Feb. 16th 1907 at one o'clock P.M. and pursuant to its
command at two o'clock P.M. on the above date for the want of goods or chattels I levied upon the following
described real estate as the property of the within named J. M. Berringer situated in the village of Richwood
County of Union and State of Ohio, being lot number five hundred and ninety one (591) in Court's addition
to said village of Richwood, Union County, Ohio. Also the following described real estate situated in the
County of Union in the State of Ohio and in the township of Blairwood and bounded and described
as follows: Beginning in the center of the York Center gravel road and opposite the west line of Marriotte's
lot, addition to Richwood, Ohio; thence with the center of said road S. 82° W. 16.21 poles to the N.E. corner of the
premises conveyed by the said Orville Marriotte to F. M. Marriotte; thence S. 8° E. with said F. M. Marriotte's east
line 45.02 poles to a stone in the north line of the three acre lot conveyed to William Collins by Orville Marriotte
thence with said Collins' north line N. 82° E. 16.21 poles to the west line of Marriotte's first addition; thence with
said west line N. 8° W. 45.02 poles to the beginning, containing 4 acres and 95 square rods. Excepting therefrom
a right of way of William Collins along the east line of said lot. Also excepting therefrom a parcel
of land conveyed by Annie M. Hill and husband to William M. Pherson Nov. 9th 1880 described as being
a lot 7.3 rods wide and 11 rods deep out of the N.W. corner of a 4 acre lot deeded by Orville Marriotte
and wife to said Annie M. Hill by deed bearing date of March 27th 1878. Measurements of said lot to
be from the center of the Richwood and Miller road; also except the following: - one and one-half
acre off of the north part of the last described tract and extending south from center of the said York
Center and Miller gravel road to a line parallel therewith extending from the center of Blagrove street
in the village of Richwood, extending west to Benjamin Thomas' east line. Also including the following
premises adjoining the above 4 acres and 95 rods described, as follows: - Beginning at the S.E. corner of
Gooding's and Hill's land and running south 9 rods and 6 feet to Diddle's and Collins land; thence
west 17 poles to Gooding's and Diddle's land; thence N.E. 11 rods + 14 feet to Gooding's and Hill's land;
thence east to the place of beginning, containing 1. 17/80 acres of land more or less. Also the
following real estate situated in the Township of Jackson, County of Union, State of Ohio and
survey 9901 + 10780; Beginning at a point in the center of the Eastman road extension and N.
9° 15' W. 183.82 poles from the south line of said survey and at the N.E. corner of 30 acres sold by
David Milford to H. D. Snowden; thence with Snowden's line S. 81° 15' W. 113.58 poles to the corner
of said D. H. Snowden's land in the west line of said survey; thence with said survey line
N. 9° 15' W. 42.30 poles; thence N. 81° 15' E. 113.64 poles to the center of said Eastman road; thence
with the center of said road S. 9° 15' E. 42.30 poles to the beginning, containing 30 acres more
or less, being the same premises transferred to J. M. Berringer by deed dated January 28th 1907
from W. A. Decker and Sarah E. Decker.

D. C. Bolenbaugh, Sheriff

I am unable to effect a sale of said real estate above described to satisfy this writ
for the reason that there is certain claims against it. I therefore return this
writ this 18th day of Feby. 1907.
D. C. Bolenbaugh, Sheriff.

EXECUTION AND LIEN DOCKET.

TRANSCRIPT FROM THE DOCKET OF A JUSTICE OF THE PEACE TO CHARGE LANDS.							COST BILL.		\$	Cts.	
PARTIES. <i>The Williams Adair Merchandise Company.</i> <i>Jennie M. Berringer</i>							Judgment before <i>N. M. Hubbard</i> Esq., a Justice of the Peace of <i>York</i> Tp., on the <i>5</i> day of <i>March</i> A. D. 189 <i>7</i> for the sum of <i>\$252.46</i> and interest from the <i>26th February - 1907</i> Plaintiff's Costs, <i>\$ 3.70</i>	Justice Peace, Constables, Witnesses, Increased Costs,	3 00 70		
Transcript Filed, 189 Lien on Land, 189							Defendant's Costs, Plaintiff's Increase Costs before J. P.,	\$ \$			
DATE OF WRIT.	STYLE OF WRIT.	TO WHOM DELIVERED.	Clerk.	Sheriff.	App'rs.	Printer.	RECEIVED MY FEES IN THIS CASE.				
1907 March 7	Transcript	Clerk	96								

Jam

Laura

Transcript Fi
Lien on Land

1907 March

Jam
for

EXECUTION AND LIEN DOCKET.

\$	Cts.
3	00
	70

TRANSCRIPT FROM THE DOCKET OF A JUSTICE OF THE PEACE TO CHARGE LANDS.

COST BILL.

\$ Cts.

PARTIES.
James E. Robinson

Judgment before Kate L. Moffitt Esq.,
a Justice of the Peace of York Tp.,

Justice Peace, N. L. Moffitt 2 75
Constables, S. W. Bulan 1 00

Laura McEntire

on the 9 day of March A. D. 1907
for the sum of \$ 50.35

Witnesses,
Increased Costs,

Plaintiff's Costs, Paid by Plaintiff \$ 3.75

RECEIVED MY FEES IN THIS CASE.

Transcript Filed, March 9 1907

Defendant's Costs, \$

Lien on Land, 189

Plaintiff's Increase Costs before J. P., \$

DATE OF WRIT.	STYLE OF WRIT.	TO WHOM DELIVERED.	Clerk.	Sheriff.	App'rs.	Printer.
1907 March 9	Transcript	Clerk	96 Pd.			

July 31st 1907
Received \$ 59.21 being Judgment Interest and costs in full in the above entitled case.
Charles Barrett Clerk.

EXECUTION AND LIEN DOCKET.

TRANSCRIPT FROM THE DOCKET OF A JUSTICE OF THE PEACE TO CHARGE LANDS.

COST BILL.

\$ Cts.

PARTIES.

M. W. Hill
vs.

Nancy Spratt.

Transcript Filed, March 13 1907

Lien on Land, 189

Judgment before *Jason Case* Esq.,
a Justice of the Peace of *Claiborne* Tp.,
on the *11* day of *March* A. D. *1907*
for the sum of \$ *33.70*
Plaintiff's Costs, \$ *3.40*
Defendant's Costs, \$
Plaintiff's Increase Costs before J. P., \$

Justice Peace, *Jason Case* 2 90
Constables, *J. M. Fickenger* 70
Witnesses,
Increased Costs,

RECEIVED MY FEES IN THIS CASE.

Settled

DATE OF WRIT.

STYLE OF WRIT.

TO WHOM DELIVERED.

Clerk.

Sheriff.

App'rs.

Printer.

1907 March 13 Transcript Clerk

96 Pd.

1907 March

*Ap
nt f*

EXECUTION AND LIEN DOCKET.

Index to Pending Suits.

	\$	Cts.
Case	2	90
Charger.	70	

IN THIS CASE.

TRANSCRIPT FROM THE DOCKET OF A JUSTICE OF THE PEACE TO CHARGE LANDS.				COST BILL.		\$	Cts.
PARTIES.							
L. F. Erb		Judgment before John A. Kennington Esq.,		Justice Peace, J. M. Kennington		2	60
vs.		a Justice of the Peace of Union Tp.,		Constables,		1	40
		on the 21 day of March A. D. 1897		Witnesses,			
		for the sum of \$ 72.50		Increased Costs,			
John C. Reed.		Plaintiff's Costs, \$ 4.00		RECEIVED MY FEES IN THIS CASE.			
Transcript Filed, March 21 1897		with 8% from March 21 st 1907		All costs paid by Plaintiff.			
Lien on Land, 189		Defendant's Costs, \$		of Justice & Constables.			
		Plaintiff's Increase Costs before J. P., \$					
DATE OF WRIT.	STYLE OF WRIT.	TO WHOM DELIVERED.	Clerk.	Sheriff.	App'rs.	Printer.	
1907 March 21	Transcript	Clerk.	96 Paid.				

April 7th 1908, Received judgment, Interest and costs in full in the above entitled cause.
Charles Parrott, Clerk.

EXECUTION AND LIEN DOCKET.

TRANSCRIPT FROM THE DOCKET OF A JUSTICE OF THE PEACE TO CHARGE LANDS.						COST BILL.		\$	Cts.	
PARTIES. Crawford & Bolenbaugh vs Ira Potts and Hattie Potts Transcript Filed, May 2 1907 Lien on Land, 189						Judgment before <i>A. M. Hubbard</i> Esq., a Justice of the Peace of <i>York</i> Tp., on the <i>15</i> day of <i>April</i> A. D. <i>1907</i> for the sum of \$ <i>18.65</i> Plaintiff's Costs, \$ <i>4.05</i> Defendant's Costs, \$ Plaintiff's Increase Costs before J. P., \$		Justice Peace, <i>A. M. Hubbard</i> 270 Constables, <i>S. W. Bulen</i> 135 Witnesses, Increased Costs,		
						RECEIVED MY FEES IN THIS CASE. <i>All costs paid by C. N. Bolenbaugh.</i>				
DATE OF WRIT.	STYLE OF WRIT.	TO WHOM DELIVERED.	Clerk.	Sheriff.	App'rs.	Printer.				
<i>1907 May 2</i>	<i>Transcript</i>	<i>Clerk.</i>	<i>96 Pol.</i>				<i>Jan 2 1912 28.82</i>			

*Feb. 17, 1912 - Rec'd of John A. Potts Twenty-nine & 04/100 Dollars being the judgment, interest and costs in the above action.
John Hartshorn, Clerk.*

*Waterman
Susan
Walt
Transcript Fi
Lien on Land
DATE OF WR*

1907 May

EXECUTION AND LIEN DOCKET.

Index to Pending Suits

	\$	Cts.
Subst	2	70
Pen	1	33

IN THIS CASE.
aid by C. H. B. Sen

TRANSCRIPT FROM THE DOCKET OF A JUSTICE OF THE PEACE TO CHARGE LANDS.				COST BILL.		\$	Cts.		
<p>PARTIES.</p> <p>Waterman Hill (Agent) Susan E. Hill Estate Walter Bigelow</p>				<p>Judgment before <i>John A. Remington</i> Esq., a Justice of the Peace of <i>Union</i> Tp., on the <i>3</i> day of <i>May</i> A. D. <i>1907</i> for the sum of \$ <i>4,000</i> Plaintiff's Costs, \$ <i>4,140</i> Defendant's Costs, \$ Plaintiff's Increase Costs before J. P., \$</p>		<p>Justice Peace, <i>J. A. Remington</i> 3 65' Constables, <i>Chas Miller</i> 1 75' Witnesses, Increased Costs,</p>			
<p>Transcript Filed, <i>May 3^d</i> 1907 Lien on Land, 189</p>				<p>RECEIVED MY FEES IN THIS CASE.</p>					
DATE OF WRIT.	STYLE OF WRIT.	TO WHOM DELIVERED.	Clerk.	Sheriff.	App'rs.	Printer.			
1907 May 3	Transcript	Clerk	96	Ed.					

being

EXECUTION AND LIEN DOCKET.

TRANSCRIPT FROM THE DOCKET OF A JUSTICE OF THE PEACE TO CHARGE LANDS.

COST BILL.

\$ Cts.

PARTIES.

J. L. Horn

*vs. W. O. Smith
Lucie Smith*

Transcript Filed, *June 22 1907*
Lien on Land, 189

Judgment before *M. W. Hill* Esq.,
a Justice of the Peace of *Claibourne* Tp.,
on the *2* day of *June* A. D. *1907*
for the sum of *at 8% \$ 79.50*
Plaintiff's Costs, \$ *5.40*
Defendant's Costs, \$
Plaintiff's Increase Costs before J. P., \$

Justice Peace,
Constables,
Witnesses,
Increased Costs,

3 60
1 80

RECEIVED MY FEES IN THIS CASE.

Dr B.

Gen

Transcript F

Lien on Land

DATE OF WRIT

DATE OF WRIT.	STYLE OF WRIT.	TO WHOM DELIVERED.	Clerk.	Sheriff.	App'rs.	Printer.
<i>1907 June 2</i>	<i>Transcript</i>	<i>Clerk</i>	<i>96 Pd.</i>			

1907 July

*June 2^d 1907 Received on the above judgment \$ 20.00
M. W. Hill J.P.*

*Jan
in
pd*

EXECUTION AND LIEN DOCKET.

Index to Pending Suits.

\$	Cts.
3	60
1	80

IS IN THIS CASE.

TRANSCRIPT FROM THE DOCKET OF A JUSTICE OF THE PEACE TO CHARGE LANDS.				COST BILL.		
PARTIES.				\$	Cts.	
Dr B. H. Buffington		Judgment before <i>Wesley A. Garrard</i> Esq.,	Justice Peace, <i>W. A. Garrard</i>	3	25	
vs		a Justice of the Peace of <i>Paris</i> Tp.	Constables, <i>S. Hensley</i>	9	5	
Henry Moore		on the <i>13</i> day of <i>July</i> A. D. <i>1907</i>	Witnesses,			
		for the sum of <i>113.92</i> \$ <i>113.92</i>	Increased Costs,			
		<i>With 8% interest from date</i>				
		Plaintiff's Costs, \$ <i>4.20</i>				
Transcript Filed, <i>July 13</i> 1907		Defendant's Costs,				
Lien on Land, 189		Plaintiff's Increase Costs before J. P.,				
RECEIVED MY FEES IN THIS CASE.						
<i>All fees paid by Plaintiff.</i>						
DATE OF WRIT.	STYLE OF WRIT.	TO WHOM DELIVERED.	Clerk.	Sheriff.	App'rs.	Printer.
1907 July 13	Transcript	Clerk	<i>96</i>			

\$ 20.00
el J.P.

July 2, 1908, This day this case was settled in full and all costs paid, Dr Buffington taking \$110. in full payment of above claim.
Charles Parrott
Clerk

EXECUTION AND LIEN DOCKET.

TRANSCRIPT FROM THE DOCKET OF A JUSTICE OF THE PEACE TO CHARGE LANDS.

COST BILL.

\$ Cts.

PARTIES.

Carl Allgower

vs.

The Springs Construction Co.

Transcript Filed, August 3 1907

Lien on Land, 189

Judgment before *M. W. Hill* Esq.,

a Justice of the Peace of *Clairborne* Tp.,

on the *15* day of *July* A. D. *1907*

for the sum of *with interest \$237⁰⁰*
from July 15th 1907

Plaintiff's Costs, \$ *4.10*

Defendant's Costs, \$

Plaintiff's Increase Costs before J. P., \$

Justice Peace, *M. W. Hill* 5' 40

Constables, *J. M. Fleckinger* 1' 10

Witnesses,

Increased Costs,

RECEIVED MY FEES IN THIS CASE.

DATE OF WRIT.	STYLE OF WRIT.	TO WHOM DELIVERED.	Clerk.	Sheriff.	App'rs.	Printer.
1907 Aug. 3	Transcript	Clerk		96 Pd.		
" " 8	Execution	"		100 Pd.		

1907 Aug. 3
" " 8

Transcript
Execution

Clerk
"

96 Pd.
100 Pd.

1907 August

August 8th 1907 Precept Filed and Execution Issued.
 August 9th 1907 Execution returned and filed endorsed.

State of Ohio, Union County, S. S.

Received this writ August 8th 1907, at 2 O'Clock P. M. And pursuant to its command, after diligent search and careful inquiry, no goods or chattels lands or tenements, of the within named, The Springs Construction Company, found whereon to levy, and for the want thereof this writ is returned this 8th day of August 1907.
 Fee, 30
D. C. Bolenbaugh - Sheriff

March 6th /08 Pres. of Court H & to Apply on my fees in this case
D. C. Bolenbaugh Sheriff

The W

Char

Transcript Fil

Lien on Land

DATE OF WR

As full

EXECUTION AND LIEN DOCKET.

Index to Pending Suits.

\$ Cts.
 Hill 5' 40
 Leckinger 1 10

IN THIS CASE.

TRANSCRIPT FROM THE DOCKET OF A JUSTICE OF THE PEACE TO CHARGE LANDS.							COST BILL.		\$	Cts.
PARTIES. The Marsh Dry Goods Co. vs. Charles Reed.							Judgment before <i>John A. Kennington</i> Esq., Justice Peace, a Justice of the Peace of <i>Union</i> Tp., Constables, on the <i>30</i> day of <i>August</i> A. D. <i>1897</i> Witnesses, for the sum of \$ <i>16 ²⁶/₁₀₀</i> Increased Costs,			
Transcript Filed, <i>August 30 1897</i> Lien on Land, 189							Plaintiff's Costs, \$ Defendant's Costs, \$ Plaintiff's Increase Costs before J. P., \$		RECEIVED MY FEES IN THIS CASE. <i>Costs of Justice and Constable paid by Plaintiff and included in judgment.</i>	
DATE OF WRIT.	STYLE OF WRIT.	TO WHOM DELIVERED.	Clerk.	Sheriff.	App'rs.	Printer.				
<i>1907 August 30</i>	<i>Transcript.</i>	<i>Clerk</i>	<i>9/6/07</i>							

suant to
 no goods
 as Construction
 this writ
 ff
 h. Sheriff

April 7th 1908, Received judgment Interest and costs in full in the above entitled cause. Chas. Parrott Clerk.

EXECUTION AND LIEN DOCKET.

TRANSCRIPT FROM THE DOCKET OF A JUSTICE OF THE PEACE TO CHARGE LANDS.

COST BILL.

\$ Cts.

PARTIES.

The E. W. Bobb Co.
vs.

Judgment before J. W. Mc Troy Esq.,
a Justice of the Peace of Liberty Tp.,
on the 3 day of May A. D. 1907
for the sum of \$ 299.74
Plaintiff's Costs, \$ 2.50
Defendant's Costs, \$
Plaintiff's Increase Costs before J. P., \$

Justice Peace, J. W. Mc Troy 153
Constables, A. E. Myers 95
Witnesses,
Increased Costs,

RECEIVED MY FEES IN THIS CASE.

Justice and Constables
Fees paid by Plaintiff

J. B. Dillon
Transcript Filed, September 20 1907
Lien on Land, 189

DATE OF WRIT.	STYLE OF WRIT.	TO WHOM DELIVERED.	Clerk.	Sheriff.	App'rs.	Printer.
---------------	----------------	--------------------	--------	----------	---------	----------

1907 Sept. 20	Transcript	Clerk	96 Pd.			
" " "	Execution	"	1 00 Pd.	June 20-1910		

September 20th 1907 - Execution Issued. Fee 1⁰⁰ Not Paid

September 23rd, 1907, Execution returned and filed endorsed:

The State of Ohio, Union County, ss.
Received this writ Sept. 21st 1907, at 8 o'clock A. M., and pursuant to its command, after diligent search and careful inquiry no goods or chattels lands or tenements of the within named J. B. Dillon found whereon to levy, and for want thereof, this writ is returned this 23rd day of Sept. 1907.
D. C. Bolebaugh, Sheriff.

Fee .80 x Pd.

Nov. 4th /07 Recd. My fee 1.80 \$
D. C. Bolebaugh Sheriff

Jessie

Joseph and Gr

Transcript Fil

Lien on Land

1907 Sept. " "

Sept.

Feb
men

EXECUTION AND LIEN DOCKET.

Index to Pending Suits.

	\$	Cts.
Stroy	1	55
Nyers		95

IN THIS CASE.

Constatables
by Plaintiff

TRANSCRIPT FROM THE DOCKET OF A JUSTICE OF THE PEACE TO CHARGE LANDS.						
PARTIES.						
Judgment before <i>R. C. Turney</i> Esq., a Justice of the Peace of <i>Leesburg</i> Tp., on the <i>23</i> day of <i>September</i> A. D. <i>1907</i> for the sum of \$ <i>56.00</i> Plaintiff's Costs, \$ <i>2.65</i> Defendant's Costs, \$ Plaintiff's Increase Costs before J. P., \$			Justice Peace, <i>R. C. T</i> <i>90</i> Constables, <i>H. H. Harter</i> <i>75</i> Witnesses, Increased Costs,			
vs <i>Jessie F. Conrad</i> <i>Joseph Silberman</i> and <i>Grace L. Silberman</i> Transcript Filed, <i>September 23 1907</i> Lien on Land, <i>189</i>			RECEIVED MY FEES IN THIS CASE. <i>Justice and Constatables</i> <i>Fees Paid by Plaintiff.</i>			
DATE OF WRIT.	STYLE OF WRIT.	TO WHOM DELIVERED.	Clerk.	Sheriff.	App'rs.	Printer.
<i>1907 Sept. 23</i>	<i>Transcript</i>	<i>Clerk</i>	<i>96 Pd.</i>			
<i>" "</i>	<i>Execution</i>	<i>"</i>	<i>1.00 Pd.</i>			

Sept. 23/07. Execution issued.

February 8th 1909 - By order of Plaintiff this judgment is dismissed, and costs paid
Chas. Parrott
 Clerk.

*Warrant to
chattels
to levy
1907.*

Sherriff

EXECUTION AND LIEN DOCKET.

TRANSCRIPT FROM THE DOCKET OF A JUSTICE OF THE PEACE TO CHARGE LANDS.

COST BILL.

\$ Cts.

PARTIES.

Smith Bros. Hardware Co.
vs.
Moffett & Williams

Judgment before *Kate L. Moffett* Esq.,
a Justice of the Peace of *York* Tp.,
on the *14* day of *Sept.* A. D. *1907*
for the sum of \$ *85.97*
Plaintiff's Costs, \$
Defendant's Costs, \$
Plaintiff's Increase Costs before J. P., \$

Justice Peace, *Nate Moffett* 3 45
Constables, *S.W. Bulen* 95
Witnesses,
Increased Costs,

RECEIVED MY FEES IN THIS CASE.

Transcript Filed, *Sept. 24* 1907
Lien on Land, 189

DATE OF WRIT.	STYLE OF WRIT.	TO WHOM DELIVERED.	Clerk.	Sheriff.	App'rs.	Printer.
<i>Sept. 24 1907</i>	<i>Transcript</i>	<i>Clerk.</i>	<i>96</i>			

The De
Moffett
Transcript F
Lien on Land
DATE OF WR
Sept. 24

EXECUTION AND LIEN DOCKET.

Index to Pending Suits.

	\$	Cts.
Moffett 3		45
Wiley		95

TRANSCRIPT FROM THE DOCKET OF A JUSTICE OF THE PEACE TO CHARGE LANDS.

PARTIES.

The Deau & Barry Co.
vs.
Moffett & Williams

Judgment before *Nate L. Moffett* Esq.,
a Justice of the Peace of *York* Tp.,
on the *14* day of *Sept.* A. D. ~~189~~¹⁹⁰⁷
for the sum of \$ *139.28*

Plaintiff's Costs, \$
Defendant's Costs, \$
Plaintiff's Increase Costs before J. P., \$

Transcript Filed, *Sept. 24* ¹⁹⁰⁷ ~~189~~
Lien on Land, 189

COST BILL.		\$	Cts.
Justice Peace,			
Constables,			
Witnesses,			
Increased Costs,			
RECEIVED MY FEES IN THIS CASE.			

DATE OF WRIT.	STYLE OF WRIT.	TO WHOM DELIVERED.	Clerk.	Sheriff.	App'rs.	Printer.
<i>Sept. 24</i> 1907	<i>Transcript</i>	<i>Clerk</i>	<i>96</i>	<i>Od.</i>		

S IN THIS CASE.

EXECUTION AND LIEN DOCKET.

TRANSCRIPT FROM THE DOCKET OF A JUSTICE OF THE PEACE TO CHARGE LANDS.

COST BILL.

\$ Cts.

PARTIES.

Dr J. F. Wurtsbaugh
vs.
Wynn Crawford and
Rose Crawford
Transcript Filed, October 21st 1897
Lien on Land, 189

Judgment before *M. W. Hill* Esq.,
a Justice of the Peace of *Clairborne* Tp.,
on the *20* day of *April* A. D. *1897*
for the sum of \$ *21.77*
Plaintiff's Costs, \$ *4.60*
Defendant's Costs, \$
Plaintiff's Increase Costs before J. P., \$

Justice Peace, *M. W. Hill* 3 20
Constables, *J. W. Flickenger* 1 40
Witnesses,
Increased Costs,

RECEIVED MY FEES IN THIS CASE.

DATE OF WRIT. STYLE OF WRIT. TO WHOM DELIVERED. Clerk. Sheriff. App'rs. Printer.

1907 Oct. 21 Transcript Clerk 96 Oct.

February 10th 1909, Judgment and costs paid in full by
Defendant to Plaintiff. for receipt see papers
Chas. Parrott Clerk

F. L.
Etta
A. C.
Transcript F
Lien on Land
DATE OF WR
1907 Nov.
" "
" "
Novemb
The Stat
1907, for the
nature of
Being the
owned by
of said
stake, I h
cepting
more or
Also I
wood, be
ner of
the corner
Whence
S. 10 dec
Dredg
Area \$1
December
pursuant
make the
of Delaw
in the U
want lie
to two
ash on
the cent
place
land m
my no.
Est and
William
of Etta
or any
Area \$

EXECUTION AND LIEN DOCKET.

Index to Pending Suits

\$ Cts.		TRANSCRIPT FROM THE DOCKET OF A JUSTICE OF THE PEACE TO CHARGE LANDS.				COST BILL.		\$ Cts.
Hill 3 20 Kemper 1 40		PARTIES.				Justice Peace, Jason Case		3 90
		F. L. Winter				Constables, C. W. Slope		. 95
		Judgment before Jason Case Esq., a Justice of the Peace of Claiborne Tp., on the 23 day of November A. D. 1897 for the sum of \$ 168. 00 \$				Witnesses,		
		Plaintiff's Costs, \$ 4. 85				Increased Costs,		
		Defendant's Costs, \$				RECEIVED MY FEES IN THIS CASE.		
		Plaintiff's Increase Costs before J. P., \$				Justice and constables Fees paid by F. L. Winter.		
IN THIS CASE.		Transcript Filed, Nov. 26 1897						
		Lien on Land, 189						
DATE OF WRIT.	STYLE OF WRIT.	TO WHOM DELIVERED.	Clerk.	Sheriff.	App'rs.	Printer.		
1907 Nov.	26	Transcript Clerk.						
"	"	Execution issued to sheriff of Delaware Co.	1 00	00			D. C. Bolebaugh, \$ 1. 42 Od.	
"	"	" " " " " " " " " " " "	1 00	00			C. M. Leonard, \$ 3. 06 Pd.	

November 27th, 1907. Execution returned and filed endorsed:
The State of Ohio, Union County, ss.
Received this writ November 26th, 1907, at 4 o'clock P. M., and pursuant to its command, on Nov. 27th, 1907, for the want of goods and chattels, I levied upon the following described real estate, as the property of the within named Etta J. Drumm and A. E. Drumm, situated in Union County, Ohio, and in the Village of Richwood, being the N. half of the following described premises, Beginning at a stake in the N. line of land owned by James Ed. Thompson and running thence S. 89 deg. 43 min. E. 48 poles to a stake on the line of said Thompson's land, thence N. 17 deg. 40 min. W. 13 poles, thence N. 89 deg. 43 min. W. 48 poles to a stake, thence S. 17 deg. 40 min. E. 13 poles to the place of beginning, containing 4 acres of land, excepting 16 feet off the W. end of the above described premises, the amount of land to be two acres more or less, as shown in Record of Deeds No. 97, Page 379 in the Recorder's Office at Marysville, Ohio.
Also the following described real estate situated in Union County, Ohio, and in the Village of Richwood, being in Survey No. 6307 and bounded and described as follows, 22 feet from the N. W. corner of said lot No. 56 in the Village of Richwood, in said County, and at a point N. 10 deg. E. from the corner of said lot, and running thence eastwardly parallel with the N. line of said lot 133 feet thence N. 10 deg. E. 44 feet; thence westwardly parallel with the N. line of said lot 132 feet; thence S. 10 deg. W. 44 feet to the place of beginning, containing 2 1/3 poles, as shown on Record of Deeds No. 97 Page 380 in the Recorder's Office in Marysville, Ohio.
D. C. Bolebaugh, Sheriff.

This writ returned this 27th day of Nov. 1907.
Fees \$1. 42 Nov 26 1908 Paid My fee D. C. B. Sheriff D. C. Bolebaugh, Sheriff.
December 31/07. Execution returned and filed endorsed: Received this writ November 27/1907 at 10 o'clock A. M., and pursuant to its command, on the 9th day of Dec. 1907 at 2.30 P. M. for want of goods or chattels whereunto levy this writ to make the money or any part thereof, I levied this writ upon the following real estate, viz:- Situated in the County of Delaware and State of Ohio and in the Township of Thompson, town; being a part of Entry No. 1431 in the Virginia Military Survey on Fulton Creek, Beginning in the center of Fulton Creek, in the West line of Johnathan Clark's Survey; thence South 15° East one hundred and four (104) poles to two hickories, original corners, thence South 83° West seventy four (74) poles to a swamp ash and red, oaks, thence North 15° West one hundred and thirty two (132) poles to the center of Fulton Creek; thence down the creek with the meanders thereof to the place of beginning. Containing fifty two acres more or less. Also about two acres of land more or less in the same Township, County and State being all that part of lot four (4) of survey No. 6138 Virginia military lands in said Township, lying north of the County Road running East and West near the north line of said lot and that portion of said lot omitted in the deed to William F. Armstrong by Thomas Armstrong when he conveyed the other portion of said lot.
levied upon as the property of Alva E. Drumm. No goods or chattels, lands or tenements of Etta J. Drumm were found within my bailiwick whereon to levy this writ to make the money or any part thereof.
I therefore return this writ this 26th day of December, A. D. 1907, by reason of prior liens.
Fees \$3. 06 C. M. Leonard, Sheriff

(Mrs. Winter says also in paid 1912)

EXECUTION AND LIEN DOCKET.

TRANSCRIPT FROM THE DOCKET OF A JUSTICE OF THE PEACE TO CHARGE LANDS.

COST BILL.

\$ Cts.

PARTIES.

J.C. Brown & Son

vs
Joseph Silberman and
Grace Silberman

Transcript Filed, *December 2 1907*

Lien on Land,

189

Judgment before *R.C. Turney* Esq.,
a Justice of the Peace of *Leesburg* Tp.,
on the *7* day of *October* A. D. *1907*
for the sum of \$ *20.18*
Plaintiff's Costs, \$ *3.45*
Defendant's Costs, \$
Plaintiff's Increase Costs before J. P., \$

Justice Peace, <i>R.C. Turney</i>	<i>220</i>
Constables, <i>Elmer Macken</i>	<i>125</i>
Witnesses,	<i>345</i>
Increased Costs,	

RECEIVED MY FEES IN THIS CASE.

Justices and Constables
costs paid by Plaintiff

DATE OF WRIT.

STYLE OF WRIT.

TO WHOM DELIVERED.

Clerk.

Sheriff.

App'rs.

Printer.

1907 Dec.

2

Transcript Clerk

96 Pd.

The B...

A. C.

Transcript Fil

Lien on Land.

DATE OF WRIT

1907 Decembe
1908 Sept.

W

EXECUTION AND LIEN DOCKET.

Index to Pending Suits.

\$	Cts.
2	20
1	25
3	45

IN THIS CASE.
Constables
by Plaintiff

TRANSCRIPT FROM THE DOCKET OF A JUSTICE OF THE PEACE TO CHARGE LANDS.

PARTIES.

The Bindley Grocery Co.
vs
A. C. Temple

Judgment before Jason Case Esq., Justice Peace, Jason Case
a Justice of the Peace of Claibourne Tp., Constables, J. M. F. Kenger
on the 6th day of December A. D. 1907
for the sum of \$ 71.82
Plaintiff's Costs, \$ 4.85
Defendant's Costs, \$
Plaintiff's Increase Costs before J. P., \$

Transcript Filed, December 16, 1907
Lien on Land, 189

COST BILL.		\$	Cts.
Justice Peace, Jason Case		4	15
Constables, J. M. F. Kenger		70	
Witnesses,		4	85
Increased Costs,			

RECEIVED MY FEES IN THIS CASE.
Justice and Constables
Costs paid by plaintiff.

DATE OF WRIT.	STYLE OF WRIT.	TO WHOM DELIVERED.	Clerk.	Sheriff.	App'rs.	Printer.
1907 Decemba 16	Transcript	Clerk		96 Pd.		
1908 Sept. 3		"		75 Pd.		

JACOBY & DONITHEN,
ATTORNEYS-AT-LAW.
I. O. O. F. BUILDING,
MARION, OHIO.

J. W. JACOBY,
HOKE DONITHEN,
CITY SOLICITOR

Marion, Ohio, August 31, 1908.

J. M. Sanders & Co.,

by
w

The following is a correct statement of the judgment of the Bindley Grocery Company against A. C. Temple, said statement having been rendered us on the 15th day of May, 1908 by the Clerk of the Courts of Union County, Ohio:

Amount of Judgment	-----	\$71.82
Interest on Judgment	_____	1.98
Costs in Justices Court	-----	4.85
Cost of filing in Common Pleas	-----	.96
Poundage and release in Common Pleas	-----	.75
Total Amount Due	-----	\$80.36

This is to authorize said Clerk of Court to accept \$75.00 in full of the above claim and after deducting his costs remit the balance to us and this statement may be his receipt in full for said claim.

This proposition of settlement shall be void after the 4th day of September, 1908.

Jacoby & Donithen
Attorneys for The Bindley Grocery Co.

Received of J. M. Sanders and Company \$75.00
Clerk,

	\$	Cts.
Case	4	15
Kenger		70
	4	85

IS IN THIS CASE.

and Constables
by plaintiff.

THE 22ND DAY OF SEPTEMBER, 1908.
 THE PROCEEDINGS OF SETTLEMENT MADE BY SAID
 IN THIS CASE ARE AS FOLLOWS:

Total Amount Due	-----	880.00
Payments and Credits in Court Record	-----	1.25
Cost of Filing in Court Record	-----	1.00
Costs in Execution Court	-----	4.88
Interest on Judgment	-----	1.88
Amount of Judgment	-----	872.75

IN WITNESS WHEREOF, the Clerk of said Court, on the 22ND DAY OF SEPTEMBER, 1908, has hereunto set his hand and the seal of said Court at the City of New York.

J. M. Sanders & Co.

SEPTEMBER 27, 1908, NEW YORK.

The
 1907 He
 1908 Sep

September 3 - 1908, Received of J. M. Sanders and Company \$75⁰⁰ being amount authorized by Jacoby and Donathin plaintiffs Attorneys in settlement in full in the above claim. Chas. Parrott Clerk.

EXECUTION AND LIEN DOCKET.

TRANSCRIPT FROM THE DOCKET OF A JUSTICE OF THE PEACE TO CHARGE LANDS.

COST BILL.

\$ Cts.

PARTIES.

Riddle Graff & Co.

vs.

A. C. Temple

Transcript Filed, December 17, 1897

Lien on Land,

189

Judgment before *M. W. Hill* Esq.,
 a Justice of the Peace of *Claibourne* Tp.,
 on the *9* day of *December* A. D. *1897*
 for the sum of \$ *122.75*
 Plaintiff's Costs, \$ *5.15*
 Defendant's Costs, \$
 Plaintiff's Increase Costs before J. P., \$

Justice Peace,
 Constables,
 Witnesses,
 Increased Costs,

513

RECEIVED MY FEES IN THIS CASE.

W. H.

William

Transcript Fi

Lien on Land

DATE OF WR

DATE OF WRIT.

STYLE OF WRIT.

TO WHOM DELIVERED.

Clerk.

Sheriff.

App'rs.

Printer.

1907 Dec. 17 Transcript Clerk

96 Pd.

1907 Dec.

" "

November 24" 1909

For Settlement of this case see Execution Docket 30.
 Page 8790.

December

commua
 ship mo
 four

EXECUTION AND LIEN DOCKET.

Index to Pending Suits.

\$ Cts.

TRANSCRIPT FROM THE DOCKET OF A JUSTICE OF THE PEACE TO CHARGE LANDS.

COST BILL.

\$ Cts.

513

PARTIES.

W. H. Richards

vs

William J. Bonner

Transcript Filed, Dec. 17 1907

Lien on Land, 189

Judgment before M. W. Hill Esq.,

a Justice of the Peace of Claybourne Tp.,

on the 23 day of September A. D. 1907

for the sum of \$ 45.50

Plaintiff's Costs, \$ 4.75

Defendant's Costs, \$

Plaintiff's Increase Costs before J. P., \$

Justice Peace, M. W. Hill 4 05

Constables, J. M. Flicker 70

Witnesses,

Increased Costs,

RECEIVED MY FEES IN THIS CASE.

Notified March 9 - 11

DATE OF WRIT. STYLE OF WRIT. TO WHOM DELIVERED. Clerk. Sheriff. App'rs. Printer.

DATE OF WRIT.	STYLE OF WRIT.	TO WHOM DELIVERED.	Clerk.	Sheriff.	App'rs.	Printer.
1907 Dec. 17	Transcript	Clerk	96			
" " 17	Execution	"	1 00			
" " 31	"	"		57		

December 31st. 1907. Execution returned and filed returned:-

Received this writ December 18th 1907, at 2 o'clock P. M., and pursuant to its command, after due and diligent search, no goods, lands or chattels found to make this money or any part thereof. This writ returned this 24th day of December, 1907.
 Fee \$ 57.
 C. M. Leonard, Sheriff.

et 30.

EXECUTION AND LIEN DOCKET.

TRANSCRIPT FROM THE DOCKET OF A JUSTICE OF THE PEACE TO CHARGE LANDS.

COST BILL.

\$ Cts.

PARTIES.

Mt. Victory Bank

vs.

*J. S. Gray and
Josie Gray*

Transcript Filed, *February 12 1908*

Lien on Land, 189

Judgment before *George Miller* Esq.,

a Justice of the Peace of *Washington* Tp.,

on the *5th* day of *February* A. D. *1908*

for the sum of *23.25* \$ *23.25*

Plaintiff's Costs, \$ *3.00*

with interest from Jan. 7-08

Defendant's Costs, \$

Plaintiff's Increase Costs before J. P., \$

Justice Peace, *George Miller* 3 00

Constables,

Witnesses,

Increased Costs,

RECEIVED MY FEES IN THIS CASE.

DATE OF WRIT.

STYLE OF WRIT.

TO WHOM DELIVERED.

Clerk.

Sheriff.

App'rs.

Printer.

1908 Feb. 12 Transcript

Clerk

96 Pd

1908 Feb.

*March 23^d 1909, Received of C. M. Cannonsdale \$29.15
being judgment interest and costs in full.
Charles Parrott
Clerk.*

EXECUTION AND LIEN DOCKET.

\$	Cts.
Miller	3 00

IN THIS CASE.

TRANSCRIPT FROM THE DOCKET OF A JUSTICE OF THE PEACE TO CHARGE LANDS.				COST BILL.		\$	Cts.		
<p>PARTIES.</p> <p><i>W. Victory Bank</i></p> <p><i>J. Gray and Jossie Gray</i></p> <p>Transcript Filed, <i>Feb. 12</i> 1908</p> <p>Lien on Land, 189</p>				<p>Judgment before <i>George Miller</i> Esq.,</p> <p>a Justice of the Peace of <i>Washington</i> Tp.,</p> <p>on the <i>5th</i> day of <i>February</i> A. D. 1908</p> <p>for the sum of \$ <i>46.40</i></p> <p>Plaintiff's Costs, \$ <i>3.00</i></p> <p><i>int. from Feb. 5-08</i> \$</p> <p>Defendant's Costs, \$</p> <p>Plaintiff's Increase Costs before J. P., \$</p>		<p>Justice Peace, <i>E. Miller</i> 3 00</p> <p>Constables,</p> <p>Witnesses,</p> <p>Increased Costs,</p>			
<p>DATE OF WRIT.</p> <p>1908 Feb. 12</p>				<p>STYLE OF WRIT.</p> <p>Transcript</p>		<p>TO WHOM DELIVERED.</p> <p>Clerk <i>96</i> <i>Pat</i></p>			
<p>RECEIVED MY FEES IN THIS CASE.</p>									

9.15
Parrott
Clerk.

March 23 1909, Received of C. M. Kampaude \$55.01
being judgment interest and costs in full in the above case.
Chas. Parrott Clerk,

EXECUTION AND LIEN DOCKET.

TRANSCRIPT FROM THE DOCKET OF A JUSTICE OF THE PEACE TO CHARGE LANDS.

COST BILL.

\$ Cts.

PARTIES.

Mr. Victory Bank
vs
J. B. Gray and
Josie Gray
 Transcript Filed, *February 12 1908*
 Lien on Land, 189

Judgment before *George Miller* Esq.,
 a Justice of the Peace of *Washington* Tp.,
 on the *5th* day of *February* A. D. *1908*
 for the sum of \$ *32.21*
 Plaintiff's Costs, \$ *3.00*
with interest from Jan. 20th 08
 Defendant's Costs, \$
 Plaintiff's Increase Costs before J. P., \$

Justice Peace, *George Miller* 3 00
 Constables,
 Witnesses,
 Increased Costs,

RECEIVED MY FEES IN THIS CASE.

DATE OF WRIT.

STYLE OF WRIT.

TO WHOM DELIVERED.

Clerk.

Sheriff.

App'rs.

Printer.

<i>1908</i>	<i>February 12</i>	<i>Transcript</i>	<i>Clerk</i>	<i>96 Pd</i>			
-------------	--------------------	-------------------	--------------	--------------	--	--	--

March 23 1909, Received of C. M. Vannausdler \$38.79
being judgment interest and costs in full in the above case,
Chas. Carrott
Clerk.

Ber...

A. G.

Transcript F
 Lien on Land

DATE OF W

1908 February
" "
" "

Feb. 24/08.
The Sta
at 9 p clo
of the w
Ohio, au
du lot no
lot and
Shenox w
uing, c
&
descrip
in the 7
the line
stake,
16 feet o
owers
the au
B
no more
Fire &
Mar

Ma
ar

Mar
dur

Ar

EXECUTION AND LIEN DOCKET.

\$ Cts.
Miller 3 00
ES IN THIS CASE.

TRANSCRIPT FROM THE DOCKET OF A JUSTICE OF THE PEACE TO CHARGE LANDS.				COST BILL.			
PARTIES.				\$	Cts.	\$	Cts.
Judgment before <i>C. S. Norris</i> Esq., Justice Peace, a Justice of the Peace of <i>Clairborne</i> Tp., Constables, on the <i>13</i> day of <i>February</i> A. D. <i>1908</i> Witnesses, for the sum of \$ <i>152.25</i> Increased Costs, Plaintiff's Costs, \$ <i>3.35</i> Defendant's Costs, \$ Plaintiff's Increase Costs before J. P., \$				RECEIVED MY FEES IN THIS CASE.			
<i>Bert. Fields</i> vs. <i>A. E. Drum</i> Transcript Filed, <i>Feb. 18</i> <i>1908</i> Lien on Land, <i>189</i>							
DATE OF WRIT.	STYLE OF WRIT.	TO WHOM DELIVERED.	Clerk.	Sheriff.	App'rs.	Printer.	
<i>1908 February 18</i>	<i>Transcript</i>	<i>Clerk</i>	<i>96 Pd.</i>				
<i>" " "</i>	<i>Execution Issued</i>		<i>1 00 Pd.</i>				
<i>" 28</i>	<i>"</i>	<i>to Delaware Co.</i>	<i>1 00 Pd.</i>				

79
case,
roth
Clerk,

Feb. 24/08. Execution returned and filed returned:
 The State of Ohio, Union County, ss.
 Pursuant to his writ Feb. 21st. 1908, at 5 o'clock P.M. and pursuant to its command, on Feb. 24th. 1908, at 4 o'clock A.M. for the want of goods or chattels, I levied on the following described real estate the property of the within named A. E. Drum, situated in the Village of Richwood, County of Union, and State of Ohio, and bounded and described as follows. First Tract: Beginning 22 feet from the N. W. corner of the lot no. 56 in the Village of Richwood, Union County, Ohio, at a point N. 86° East from the corner of said lot and running thence easterly parallel with the N. line of said lot 132 feet, thence N. 10° E. 44 feet; thence westerly parallel with the N. line of said lot 132 feet, thence S. 10° W. 44 feet to the place of beginning, containing 21 1/3 poles more or less.
 Second Tract: Situated in the Village of Richwood, Union County, Ohio, and bounded and described as follows: - Being the N. half of the following described premises, beginning at a stake in the N. line of land owned by James Ed Thompson, thence S 89° 43' E. 48 poles to a stake on the line of said Thompson's land, thence N. 17° 40' W. 13 poles, thence N. 84° 43' W. 48 poles to a stake, thence S. 17° 40' E. 13 poles to the place of beginning, containing four acres of land, excepting 16 feet off the west side of the above described premises now owned in common by the owners thereof, the grantors undivided one-half of which is hereby conveyed to the grantee, the amount of land hereby conveyed being two acres more or less.
 By order of Plaintiff's Atty. this writ is returned this 24th day of Feb. 1908.
 no money made.
 D. C. Bolubough, Sheriff.
 March 6th 1908 Paid my fee D. C. B. Sheriff
 March 3rd 1908 Received of Sheriff of Delaware County, judgment and costs in full in the above case.
 Charles Parrott Clerk.
 March 4/08. Received of Chas. Parrott, clerk, \$152.25 being amount of judgment due Bert Fields in above case.
 A. V. Spicer, atty.
 August 4th 1908, Received of Chas. Parrott \$ 3.35 being fee for Jan case.
 A. V. Spicer, atty.

EXECUTION AND LIEN DOCKET.

TRANSCRIPT FROM THE DOCKET OF A JUSTICE OF THE PEACE TO CHARGE LANDS.				COST BILL.		\$	Cts.
PARTIES. <i>L. W. Boscort & Company,</i> <i>vs.</i> <i>A. C. Gumpert.</i>				Judgment before <i>Jason Cass</i> Esq., a Justice of the Peace of <i>Claibourne</i> Tp., on the <i>18</i> day of <i>Feb.</i> A. D. <i>1898</i>	Justice Peace, Constables, Witnesses, Increased Costs,	3 70 00	ca.
for the sum of \$ <i>72.23</i> Plaintiff's Costs, \$ Defendant's Costs, \$ <i>3.70</i> Plaintiff's Increase Costs before J. P., \$				RECEIVED MY FEES IN THIS CASE.			
Transcript Filed, <i>Feb. 22</i> ¹⁹⁰⁸ ₁₈₉		Lien on Land, 189					
DATE OF WRIT.	STYLE OF WRIT.	TO WHOM DELIVERED.	Clerk.	Sheriff.	App'rs.	Printer.	
<i>Feb. 22 '08</i>	<i>Transcript</i>	<i>Clerk</i>	<i>96</i>				

J. C.

H. G.

Transcript F
Lien on Lan

1908 March

Mar
 On mar
 The State
 on the sa
 property of
 County of
 Requiring
 here of J.
 mill C
 of said la
 Aug. 8th.
 the crute
 require
 ing he a
 the with
 Book n.
 two consec
 to a stake
 Borne
 I cannot
 to a stake
 of paid
 By
 \$ 1.30.

of the

costs

June

July

EXECUTION AND LIEN DOCKET.

Index in Pending Suits.

\$	Cts.
3	70 ca.

TRANSCRIPT FROM THE DOCKET OF A JUSTICE OF THE PEACE TO CHARGE LANDS.				COST BILL.		
PARTIES.				\$	Cts.	
J. C. Kennedy vs. W. E. Tilton				Judgment before <i>W. A. Garrard</i> Esq., a Justice of the Peace of <i>Paris</i> Tp., on the <i>17</i> day of <i>February</i> A. D. <i>1908</i> for the sum of \$ <i>15.00</i> Plaintiff's Costs, \$ <i>3.70</i> Defendant's Costs, \$ Plaintiff's Increase Costs before J. P., \$	Justice Peace, <i>W. A. Garrard</i> 3 00 Constables, <i>John Kane</i> 70 Witnesses, Increased Costs,	
Transcript Filed, <i>March 2</i> 1908 Lien on Land, 189				RECEIVED MY FEES IN THIS CASE.		
DATE OF WRIT.	STYLE OF WRIT.	TO WHOM DELIVERED.	Clerk.	Sheriff.	App'rs.	Printer.
1908 March 2	Transcript	Clerk		96 Cts.		
" 25	Execution			1 00 Cts.		

March 25/08. Execution issued.
 On March 27th 1908, execution returned and filed returned:
 The State of Ohio, Union County, vs. Received this writ March 26th 1908, at 9 o'clock A. M., and pursuant to its command, on the same date, at 5 o'clock P. M. for the want of goods or chattels, I laid on the following described real estate, as the property of the within named W. E. Tilton, subject however to the down interest of his mother, Lottie Tilton, situated in the County of Union, State of Ohio and in the Village of Marysville, and in Survey No 3351 and bounded and described as follows: Beginning at a stake in the center of the Marysville and Keutou gravel road, and N. W. corner to lands owned by the heirs of J. W. Jowers, thence with W. line of said lands S 8° W. 45 80/100 poles to the corner of said lands in the center of Mill Creek, thence up said creek with the meanders thereof to the S. E. corner of Solomon Jowers land, thence with the E. line of said land N. 5° W. to a stake southerly corner of a lot of land containing 2 acres conveyed by R. Vaughn to R. & N. R. Evans, Aug. 8th 1868, thence with the southerly line of said land N. 43° E. 28. 60/100 poles to a stake corner to the park in the center of said Marysville + Keutou gravel road, thence with the center of said road S. 47° E. 24 poles to the beginning, excepting herefrom 1/2 of an acre conveyed by said R. Vaughn to Henry M. Vaughn Dec. 29th 1888 bearing the amount herein conveyed to 50/100 acres more or less. Except the following described premises, conveyed by the within named W. E. Tilton and his mother, Lottie Tilton, to John W. Jowers Feb. 1st 1908 and recorded in Book No. 97 page 503 Records of Deeds. Beginning in the south line of Keutou St. and E. line of J. W. Jowers land, thence with two consecutive lines of said Jowers land S. 44° W. 380 ft. to a stake a corner to said Jowers land, thence N. 46° W. 66 ft. to a stake a corner to said land in the easterly line of Jacob and Mary Bovermuth's land and thence with said Bovermuth's land S. 44° W. 142 ft. to a stake a corner to said Bovermuth's land and in the easterly line of Jowers land, thence with said Jowers land S. 5° E. 168 ft. (passing a haw tree 12 inches in diameter at 158 ft.) to a stake, thence N. 44° E. 555 ft. to a stake in the S. line of said Keutou St. thence with the southerly line of said St. N. 46° W. 58 1/6 ft. to the beginning, containing 95/100 of an acre more or less.
 By order of the Plaintiff J. C. Kennedy this writ is returned this 26th day of March 1908.
 \$ 1.35. D. C. Bollenbaugh, Sheriff

Received of W. E. Tilton twenty dollars \$20.00 in full settlement of the above judgment and costs.
 Marysville, O. June 27th 1910
 J. C. Kennedy
 by R. L. Camron his attorney.

Received of R. L. Camron atty \$15.00 dollars in full of the costs in the above case.
 Chas. Parrott, Clerk,

June 28th 1910, Received my fee.
 W. A. Garrard

July 1st 1910 Paid #135
 D. C. Bollenbaugh

EXECUTION AND LIEN DOCKET.

TRANSCRIPT FROM THE DOCKET OF A JUSTICE OF THE PEACE TO CHARGE LANDS.

COST BILL.

\$ Cts.

PARTIES.

John F. Schoenloeb,
vs.
Matthias Horch.

Judgment before *J. M. Kennedy* Esq.,
a Justice of the Peace of *Paris* Tp.,
on the *11th* day of *May* A. D. *1908*
for the sum of \$ *277³⁶*
Plaintiff's Costs, \$ *3.15*
Defendant's Costs, \$
Plaintiff's Increase Costs before J. P., \$

Justice Peace, *J. M. K.* 2 45
Constables, *J. Kauer* 70
Witnesses,
Increased Costs,

RECEIVED MY FEES IN THIS CASE.

Transcript Filed, *May 11th* 189
Lien on Land, 189

DATE OF WRIT.	STYLE OF WRIT.	TO WHOM DELIVERED.	Clerk.	Sheriff.	App'rs.	Printer.
---------------	----------------	--------------------	--------	----------	---------	----------

<i>May 11</i>	<i>'08</i>	<i>Transcript</i>	<i>Clerk</i>	<i>96 Pd</i>		
<i>" "</i>	<i>"</i>	<i>Execution</i>	<i>1 00</i>	<i>60 Pd</i>		

May 11/08. Execution issued.

*May 15th 1908. Execution returned and filed indorsed:
Received this writ May 11th 1908, at 10 o'clock A. M., and pursuant to its command, on the same date, at 11 o'clock A. M., for the want of goods or chattels I levied upon the following described real estate as the property of the within named Matthias Horch, situated in the County of Union, State of Ohio, and in the Village of Marysville,
Being Lot no. Six Hundred and Six (606) in Longbraker's addition to the said Village of Marysville, Ohio, and recorded in Vol. 94, page 86, Records of Deeds in the Office of the Recorder of said Union County Ohio. Said property was deeded by Don A. Cassill to Matthias Horch May 5th 1907.
D. C. Bolenbaugh, Sheriff.*

*By order of Plaintiff's atty. this writ is returned this 15th day of May, 1908.
D. C. Bolenbaugh, Sheriff.*

*August 12th 1908. Received of A. S. Mowry for Defendant \$287.48 being judgment interest and costs in full in the above entitled case.
Chas. Parrott, Clerk.*

August 12 1908. The above judgment and interest in full John F. Schoenloeb by A. H. Kollerprath his attorney

August 17 1908. Plaintiff's fees in full in above case J. M. Kennedy J.P.

*October 2nd 1908. Remund of Clerk, 60¢
D. C. Bolenbaugh Sheriff*

287.48

H.
Sus
Transcript F
Lien on Land
DATE OF W
1908 *J. July*

July
to it
either
Leve
this
fur
Lee

EXECUTION AND LIEN DOCKET.

	\$	Cts.
10.	2	45
11		70

TRANSCRIPT FROM THE DOCKET OF A JUSTICE OF THE PEACE TO CHARGE LANDS.

PARTIES.

H. V. Spicer
vs.
Susan Kistner

Judgment before *M. W. Hill* Esq., Justice Peace,
a Justice of the Peace of *Clairbourne* Tp., Constables,
on the *25* day of *September* A. D. *1906*
for the sum of \$ *25.00*
Plaintiff's Costs, \$ *2.40*
with 6% from April 1st 1906
Defendant's Costs, \$
Plaintiff's Increase Costs before J. P., \$

Transcript Filed, *July 3* 1908
Lien on Land, " " 189

COST BILL.		\$	Cts.
Justice Peace,		4	50
Constables,			70
Witnesses,			
Total Increased Costs,		5	20

DATE OF WRIT.	STYLE OF WRIT.	TO WHOM DELIVERED.	Clerk.	Sheriff.	App'rs.	Printer.
1908 July 3	Transcript Execution	Clerk	96	100		
		"		30		

July 3 1908 Execution Issued

July 23rd 1908 Execution returned and filed endorsed.
Received this writ July 4th A.D. 1908, at 2 O'Clock, P.M., and pursuant to its command, after diligent search and inquiry, I failed to find either the defendant Susan Kistner or goods or chattels, lands or tenements of the Defendant on which to levy or make any part of this claim, and this writ returned July 24th A.D. 1908, without further proceedings.

Fees, 50

Ben. F. Scott,
Sheriff of Hardin Co.

...sueant to
...or chattels
...within
...and in
...addition
...6. Record
...aid
...07.

May, 1908.
Sheriff.

8
case.
R
its
4 JP

28748

EXECUTION AND LIEN DOCKET.

TRANSCRIPT FROM THE DOCKET OF A JUSTICE OF THE PEACE TO CHARGE LANDS.

COST BILL.

\$ Cts.

PARTIES.

Theodore Phelps

Judgment before *Jason Case* Esq., Justice Peace,
 a Justice of the Peace of *Claiborne* Tp.,
 on the *10* day of *June* A. D. *1908*
 for the sum of *\$ 6.79/100*

W. G. Smith and Mrs M. G. Smith

Plaintiff's Costs, *\$ 25.90*
Total *\$ 32.69*
 Defendant's Costs, \$
 Plaintiff's Increase Costs before J. P., \$

Transcript Filed, *July 9th 1908*
 Lien on Land, *189*

RECEIVED MY FEES IN THIS CASE.

DATE OF WRIT.

STYLE OF WRIT.

TO WHOM DELIVERED.

Clerk.

Sheriff.

App'rs.

Printer.

1908 July 9 Transcript Clerk

96

Cha

Lau

Transcript F

Lien on Land

DATE OF W

1908 November
" "

Nov
Sta
H

supp
whic
the f
nam
of the
descri
of land
owned
in s
56 fee
be g
134 o
Nov

Fee

Dis.

EXECUTION AND LIEN DOCKET.

\$	Cts.

TRANSCRIPT FROM THE DOCKET OF A JUSTICE OF THE PEACE TO CHARGE LANDS.

COST BILL.

\$ Cts.

PARTIES.
Charles A. Ferris
vs.

Judgment before *J. P. McDowell* Esq., Justice Peace,
 a Justice of the Peace of *Jerome* Tp., Constables,
 on the *9* day of *November* A. D. *1908* Witnesses,
 for the sum of \$ *52.69* Increased Costs,
 Plaintiff's Costs, \$ *2.55*
 Defendant's Costs, \$
 Plaintiff's Increase Costs before J. P., \$

1 85
 70

Laura Clark
 Transcript Filed, *November 11* 1908
 Lien on Land, 189

RECEIVED MY FEES IN THIS CASE.

DATE OF WRIT.	STYLE OF WRIT.	TO WHOM DELIVERED.	Clerk.	Sheriff.	App'rs.	Printer.
1908 November 11	Transcript	Clerk	<i>96 Pd</i>			
" " 11	Execution	Issued	<i>1 00 Pd.</i>			

*Dec. 21st '08, Received of C. A. Ferris
 \$2.81 Costs of Clerk and Sheriff to date
 Chas. Canott Clerk*

November 14th 1908, Execution returned and filed endorsed.

State of Ohio, Union County, Oh.

Received this writ November 11th 1908, at 4 O'clock P. M., and pursuant to its command, for the want of goods or chattels upon which to levy, I did at 3 O'clock P. M. on November 13th 1908, levy on the following described real estate as the property of the within named Emma Laura Clark, situated in the County of Union, State of Ohio, and in the Village of Plain City, Survey No. 10708, and bounded and described as follows. Beginning at a stake in the East line of a parcel of land owned by J. T. Black and George Herriott and West line of land owned by George Converse, and South line of an alley running South in said line, 31 feet to a stake. Thence West about 150 feet, thence North 31 feet to a alley, thence East with said alley 30 feet to the place of beginning. Containing about 1/4 acre more or less.

By order of Plaintiff's Attorney this writ is returned this 13th day of November 1908, No money made.

Fees .83 Pd.

D. C. Bolenbaugh Sheriff.

*Dec. 31st /08 Paid my of \$85
 D. C. Bolenbaugh Sheriff*

EXECUTION AND LIEN DOCKET.

TRANSCRIPT FROM THE DOCKET OF A JUSTICE OF THE PEACE TO CHARGE LANDS.

COST BILL.

\$ Cts.

PARTIES.

The Union County Telephone Co.
J. W. Westlake

Judgment before *Wesley G. Garrard* Esq., Justice Peace,
a Justice of the Peace of *Chris* Tp., Constables,
on the *1st* day of *October* A. D. *1908* Witnesses,
for the sum of \$ *54.93* Increased Costs,
Plaintiff's Costs, \$ *4.45*
Defendant's Costs, \$
Plaintiff's Increase Costs before J. P., \$

363
80
RECEIVED MY FEES IN THIS CASE.

For interest on above judgment see Transcript.

Transcript Filed, *December 7* 1908
Lien on Land, 189

The Union Co

Char

Transcript Fil
Lien on Land,

DATE OF WRIT. STYLE OF WRIT. TO WHOM DELIVERED. Clerk. Sheriff. App'rs. Printer.

1908 Dec. 7 Transcript Clerk
1911 Jan. 28 Execution issued
96 Ct.
1 00 60 Ct., July 10 1911.

1908 December
1911 Jan.

January 28 1911, Execution returned and filed endorsed,
The State of Ohio, Union County, ss.
Received this writ January 28, 1911, at two o'clock P.M., and pursuant to its
command, on January 28, 1911, at 2-13 o'clock P.M. for the want of goods and
chattels, I levied on the following described real estate as the property of the within
named, J. W. Westlake; Situated in the Township of Paris, County of Union, and State of
Ohio, and part of Survey No. 5392; Commencing at the North west corner of Survey
No. 5392 and the center of the Marysville and Kenton Gravel Road and at the intersection
of said road with the Amrine and Wood road; thence with the center of the Marysville
and Kenton Gravel road and the West line of said Survey No. 5392, 7° E. 163.40 poles to a
Stake (with a stake and iron box N. 82° 45' E, inside a grade); thence N. 82° 45' E, 122 poles to
a stone and tile; thence N. 7° W. 104.40 poles to a stone and tile in the center of
said Amrine and Wood road (and N. line of said Survey No. 5392); thence with the
center of said road and Survey line 82° 30' W. 122 poles to the place of beginning,
Containing 79 1/2 acres, be the same more or less.
The above described real estate is in the name of Le Roy Walke, and is held in trust by him
for J. W. Westlake.
By order of plaintiffs attorney, this writ is returned this 28 day of January 1911, no
money made.
Fees 60 Ct.
By *Ed. P. Bolenbaugh*, Deputy Sheriff.

January
The Sta
Receiv
Comma
I levied
Charles
Ohio, a
ing at
corner
with t
N. 63-
of the
center
theye
poles
thence
begin
The ab
trust
By ord
1911.
Fee

Apr.
ac

EXECUTION AND LIEN DOCKET.

TRANSCRIPT FROM THE DOCKET OF A JUSTICE OF THE PEACE TO CHARGE LANDS.

COST BILL.

\$ Cts.

\$ Cts.

363
80

PARTIES.

The Union County Telephone Co.,

Judgment before *W.A. Garrard* Esq.,
a Justice of the Peace of *Paris* Tp.,
on the *2* day of *October* A. D. *1898*
for the sum of *\$30.95*

Justice Peace, *W.A. Garrard* 3 65
Constables, *W. Murphy* 4 00
Witnesses, 1 00
Increased Costs,

W.
Charles Westlake

Transcript Filed, *December 7 1898*

Lien on Land, 189

Plaintiff's Costs, \$
Defendant's Costs, \$
Plaintiff's Increase Costs before J. P., \$

RECEIVED MY FEES IN THIS CASE.

DATE OF WRIT.	STYLE OF WRIT.	TO WHOM DELIVERED.	Clerk.	Sheriff.	App'rs.	Printer.
1908 December 7	Transcript	Clerk				
1911 Jan. 28	Execution issued			96 Pd.		
				1 00 60 Pd.		July 10-1911.

1908 December 7 Transcript Clerk
1911 Jan. 28 Execution issued

96 Pd.
1 00 60 Pd. July 10-1911.

January 28th 1911, Execution returned and filed endorsed.

The State of Ohio, Union County, ss,
Received this writ January 28th 1911, at two o'clock P.M., and pursuant to its command, on January 28th 1911, at 2-30 o'clock P.M., for the want of goods and chattels I levied on the following described real estate as the property of the within named Charles Westlake; situated in the Township of Paris, County of Union and State of Ohio, and part of Survey No. 5392, and bounded and described as follows; commencing at a stake in the center of the Marysville and Richwood Gravel Road, South easterly corner to a tract of Samuel Westlake (witness a stone S. 83° W. inside of grade) thence with two consecutive lines of said land S. 83° W. 117-64/100 poles to a stone and N. 8° W. 63-50/100 poles to a stone N.W. corner to said Samuel Westlake's land, in the center of the Amrine and Wood Road and N. line of Survey No. 5392; thence with the center of said Road and Survey line S. 82° 30' W. 57 poles to a stake and tile; thence S. 7° E. 87-13/100 poles to a stone and tile; thence S. 68° E. 134-88/100 poles to a stake in the center of said Marysville and Richwood Gravel Road; thence with the center of said road N. 26° 30' E. 108-40/100 poles to the place of beginning. Containing 79 1/8 acres be the same more or less.
The above described real estate is in the name of Le Roy Wick, and is held in trust by him for Charles Westlake.
By order of Plaintiff's Attorney this writ is returned this 28th day of January 1911. No Money Made.
Fees 60 Pd.
Cad Price, Sheriff,
By W. C. Bolenbaugh, Deputy.

Apr. 9, 1912 - Received of John L. Loughrey Dew + 65.00 Dollars costs in this action.

John C. Hawthorn, Clerk.

to its
oods and
of the within
nd State, of
ngers of survey
the intersection
the Marysville
poles to a
E. 122 poles to
center of
with the
ing.
trust by him
ry 1911, no
Sheriff
ugh, Deputy.

EXECUTION AND LIEN DOCKET.

TRANSCRIPT FROM THE DOCKET OF A JUSTICE OF THE PEACE TO CHARGE LANDS.

COST BILL.

\$ Cts.

PARTIES.

Bruce Streets

Judgment before *Jason Case* Esq.,
a Justice of the Peace of *Clairborne* Tp.,

Justice Peace,

390

on the *24* day of *December* A. D. *1908*

Constables,

140

for the sum of \$ *121,37*

Witnesses,

Increased Costs,

Plaintiff's Costs, \$ *3,30*

RECEIVED MY FEES IN THIS CASE.

A. C. Drumm & wife

Transcript Filed, *January 2* 1909

Defendant's Costs, \$

Lien on Land, 189

Plaintiff's Increase Costs before J. P., \$

DATE OF WRIT.

STYLE OF WRIT.

TO WHOM DELIVERED.

Clerk.

Sheriff.

App'rs.

Printer.

1909 Jan. 2 Transcript Clerk
1910 July 18 Execution issued

96 Pd. by Plt. June 10" 1910.
100 Pd.

1909 Feb.
" March

September 3-1910, Execution returned and filed endorsed.

The State of Ohio, Delaware County, Sd.

Received this writ July 19" 1910, at 8-30 O'clock, A. M. and pursuant to its command, I did on the 21" day of July, 1910, levy this writ upon 15 tons of hay in barn on the farm of A. C. Drumm in Thompson Township, Delaware County, Ohio, levied on all the property of A. C. Drumm and wife.

Afterwards on the 24" day of August, 1910, I caused say hay to be advertised for sale in the Journal Herald, and afterward on the 31" day of August 1910, and before day of sale, came A. C. Drumm who paid the judgment, interest and costs, amounting to \$152.65.

Amount herewith returned, is \$140.76, my fees of \$7.77 and printers fees of \$4.12, retained.

C. M. Leonard
Sheriff.

Received Sept. 3rd 1910 of Chas Parrott Clerk. \$139.76 in full of Judgt interest and advanced costs in the above case

Bruce Streets by
Leamison Leamison
his attorney

The Isa

John

Transcript Fil

Lien on Land,

DATE OF WRIT

Mar

The

R

purs

inqu

to fly

No W

Fee

July

clerk

Sept

EXECUTION AND LIEN DOCKET.

\$	Cts.
3	90
1	40

IN THIS CASE.

TRANSCRIPT FROM THE DOCKET OF A JUSTICE OF THE PEACE TO CHARGE LANDS.

PARTIES.

The Isaac Eberly Company
W.

Judgment before *J. P. McDowell* Esq.,
 a Justice of the Peace of *Jerome* Tp.,
 on the *8th* day of *February* A. D. *1909*
 for the sum of \$ *133.99*

Plaintiff's Costs, \$ *2.30*

Defendant's Costs, \$

Plaintiff's Increase Costs before J. P., \$

John Cosgray
 Transcript Filed, *February 15* 1909
 Lien on Land, 189

COST BILL.		\$	Cts.
Justice Peace,	<i>J. P. McDowell</i>	1	35
Constables,	<i>W. S. Snodgrass</i>	9	5
Witnesses,			
Increased Costs,		\$	2.30

RECEIVED MY FEES IN THIS CASE.

Said \$2.30, Paid by the Isaac Eberly Co.

DATE OF WRIT.	STYLE OF WRIT.	TO WHOM DELIVERED.	Clerk.	Sheriff.	App'rs.	Printer.
1909 Feb. 15	Transcript	Clerk	96 Pd			
" March 3	Execution	Issued	100 Pd,			

March 5th 1909, Execution returned and filed endorsed.

The State of Ohio, Union County, Sd.
Received this writ March 4th 1909, at 4 O'clock A.M. and
pursuant to its command, after diligent search and careful
inquiry no goods or chattels lands or tenements found upon which
to levy, therefore this writ is returned this 5th day of March, 1909.
No Money made.

Fees .80 Pd
July 2nd 1910, Received of J. E. Robinson for the Isaac Eberly Co. \$2.75 being above costs of
Clerk and Sheriff

By D. C. Bolenbaugh - Deputy.
Chas. Parrott.

Sept. 30th /10 Recd. .80^c Cash Price Sheriff

want to its
tens of hay
Delaware
advertised
of August
gment,
ters fees
ard
Sheriff.
full

EXECUTION AND LIEN DOCKET.

TRANSCRIPT FROM THE DOCKET OF A JUSTICE OF THE PEACE TO CHARGE LANDS.

COST BILL.

\$ Cts.

PARTIES.

H. F. Corbin & Co.

N. V.

J. L. Donohoe

Transcript Filed, *February 27 1899*

Lien on Land, 189

Judgment before *C. S. Morris* Esq.,
 a Justice of the Peace of *Claibourne* Tp.,
 on the *19th* day of *February* A. D. *1899*
 for the sum of *\$ 95⁰⁰*
at 6% from Feb. 12th 1909
 Plaintiff's Costs, \$ *41.90*
 Defendant's Costs, \$
 Plaintiff's Increase Costs before J. P., \$

Justice Peace,
 Constables,
 Witnesses,
 Increased Costs,

RECEIVED MY FEES IN THIS CASE.

DATE OF WRIT.

STYLE OF WRIT.

TO WHOM DELIVERED.

Clerk.

Sheriff.

App'rs.

Printer.

1909 February 27 Transcript

Clerk.

96

DATE OF WRIT.

*1909 Feb.
 " March*

*March
 March
 The St
 Recei
 to its go
 or cha
 prop
 situat
 surve
 22 feet
 the sa
 Lot a
 133 feet
 said
 Conta
 By
 March
 Fees*

July

By

Feb

EXECUTION AND LIEN DOCKET.

\$	Cts.

TRANSCRIPT FROM THE DOCKET OF A JUSTICE OF THE PEACE TO CHARGE LANDS.

PARTIES.

Judgment before *C. S. Norris* Esq.,
 a Justice of the Peace of *Clairborne* Tp.,
 on the *9* day of *February* A. D. *1909*
 for the sum of *\$50.93*
 with interest from *Feb. 1st 1909*
 Plaintiff's Costs, *\$6.95*

The Richwood Department Store Company
vs.
A. E. Drumm and Etta J. Drumm

Transcript Filed, *February 27 1909*
 Lien on Land, *189*

Defendant's Costs, \$
 Plaintiff's Increase Costs before J. P., \$

COST BILL.		\$	Cts.
Justice Peace,		4	25
Constables,		2	70
Witnesses,			
Increased Costs,			
RECEIVED MY FEES IN THIS CASE.			

DATE OF WRIT.	STYLE OF WRIT.	TO WHOM DELIVERED.	Clerk.	Sheriff.	App'rs.	Printer.
1909 Feb. 27	Transcript	Clerk		96 Pd		
" March 9	Execution	"		1 00 Pd		

March 9th 1909 Execution Issued

March 10th 1909 Execution returned and filed endorsed.
 The State of Ohio, Union County, Sh.
 Received this writ March 10th 1909, at 8 O'clock A. M. and pursuant to its command, on March 10th 1909, at 11 O'clock, A. M. for the want of goods or chattels, I levied upon the following described real estate of the property of the within named *A. E. Drumm and Etta J. Drumm*, situated in the County of Union, State of Ohio, and Village of Richwood Survey No. 6307, and bounded and described as follows, Beginning 22 feet from the N. W. Corner of In Lot, No. 56 in the Village of Richwood in the said County of Union, at a point N. 10° East from the corner of said Lot, and running thence easterly parallel with the N. line of said Lot 133 feet, thence N. 10° East 44'; thence westerly parallel with the N. line of said Lot 133 feet; thence South 10° W. 44 feet to the place of beginning. Containing 21 1/3 poles, More or less.
 By order of Plaintiff's Attorney this writ is returned this 10th day of March, 1909. No money made.
 Fees \$ 1.10 Pd.
 Cad Price, Sheriff.
 By D. C. Bolenbaugh Deputy.

July 1st /10 Recd. #10
 Cad Price Sheriff

Sept. 30 /10 Recd. #10. Cad Price Sheriff.

Feb. 6, 1912 - Satisfaction of this judgment filed as follows:
 Received Feb. 18, 1911 Payment in full of account with Eugene A. Drumm and wife,
 The Richwood Department Store,
 per O. G. Bolenbaugh.

EXECUTION AND LIEN DOCKET.

TRANSCRIPT FROM THE DOCKET OF A JUSTICE OF THE PEACE TO CHARGE LANDS.

COST BILL.

\$ Cts.

PARTIES.

M. C. Wolgamot

Judgment before C. S. Norris Esq., Justice Peace,

5 00

a Justice of the Peace of Claibourne Tp., Constables,

2 60

on the 13 day of February A. D. 1899 Witnesses,

for the sum of \$24.87 with int. from Feb. 1st, 1899 at 6 per cent
Plaintiff's Costs, \$

Increased Costs,

RECEIVED MY FEES IN THIS CASE.

vs.
A. E. Drumm and
Etta J. Drumm

Transcript Filed, Feb. 27 1899

Defendant's Costs, \$

Lien on Land, 189

Plaintiff's Increase Costs before J. P., \$

DATE OF WRIT.

STYLE OF WRIT.

TO WHOM DELIVERED.

Clerk.

Sheriff.

App'rs.

Printer.

1909 Feb. 27 Transcript Clerk

96 Pd

" March 9 Execution "

1 00 Pd

23 Pd

22

March 9th 1909, Execution Issued.

March 10th 1909, Execution returned and filed endorsed.

The State of Ohio, Union County, ss,
Received this writ March 10th 1909, at 8 o'clock A. M. and pursuant to its commands on March 11th 1909, at 10 o'clock A. M. for the want of goods, or chattels, I levied upon the following described real estate as the property of the within named Alva E. Drumm and Etta J. Drumm, situate in the County of Union, State of Ohio and in the Village of Richwood. Survey No. 6307, and bounded and described as follows: Beginning, 22 feet from the N. W. corner of In Lot No. 36 in the Village of Richwood in said County of Union, at a point N. 10° E. from the corner of said Lot and running thence Easterly parallel with the N. line of said Lot, 133 feet; thence N. 10° E., 214 feet; thence Westerly parallel with the N. line of said Lot 133 feet; thence S. 10° W. 444 feet to the place of beginning, containing 2 1/3 acres more or less.

By order of Plaintiff's Attorney this writ is returned this 10th day of March, 1909. No Money Made

Fees \$1.10

Cad Price Sheriff.
By W. C. Bolenbaugh Deputy

September 7th 1910, Received of Alva E. Drumm \$38.17, being amount of judgment, interest and costs in full in the above case.
Chas. Carrott, Clerk.

Sept 30th 1910 Recd \$1.10. Cad Price Sheriff.

William
and

John

Transcript F

Lien on Land

DATE OF WRIT

1909 March

March

March

The s

Re

after

or ten

return

Fees

EXECUTION AND LIEN DOCKET.

\$	Cts.
5	00
2	60

IN THIS CASE.

TRANSCRIPT FROM THE DOCKET OF A JUSTICE OF THE PEACE TO CHARGE LANDS.				COST BILL.		\$	Cts.
PARTIES.							
Williams, McIntire and Company		Judgment before J. P. McHowell Esq., a Justice of the Peace of Jerome Tp., on the _____ day of _____ A. D. 1909		Justice Peace,		2	00
John Cosgray		for the sum of \$ 166.45		Constables,			90
Transcript Filed, March 3 1909		Plaintiff's Costs, \$ 2.95		Witnesses,			
Lien on Land, 1909		Defendant's Costs, \$		Increased Costs,			
		Plaintiff's Increase Costs before J. P., \$		RECEIVED MY FEES IN THIS CASE.			
				Justice and Constable cost paid by Plaintiff.			
DATE OF WRIT.	STYLE OF WRIT.	TO WHOM DELIVERED.	Clerk.	Sheriff.	App'rs.	Printer.	
1909 March 3	Transcript Execution	Clerk	96 P. by Off.	1.00 80 P. by Off.			4-1-11, Recd. my fee, Cad Price

March 3 1909, Execution Issued.
 March 5th 1909, Execution returned and filed endorsed,
 The State of Ohio, Union County, Sd.
 Received this writ 9 O'clock A.M. and pursuant to its command after diligent search and careful inquiry, no goods or chattels lands or tenements found upon which to levy, therefore this writ is returned this 3rd day of March, 1909. No Money Made.
 Fees, 80
 Cad Price - Sheriff
 By H. C. Bolenbaugh - Deputy

pursuant to want of real estate and Etta Ohio and in and corner of union, afa ing thence lence N. 10° Lot 133 feet, aining day of Sheriff. Deputy, being se. Clerk.

EXECUTION AND LIEN DOCKET.

TRANSCRIPT FROM THE DOCKET OF A JUSTICE OF THE PEACE TO CHARGE LANDS.

COST BILL.

\$ Cts.

PARTIES.

B. K. Herbster,
vs.

A. E. Crumm and Mrs A. E. Crumm
A. E. Crumm and Etta J. Crumm
as trustees of Minor children

Judgment before *C. S. Morris* Esq.,
a Justice of the Peace of *Claibourne* Tp.,
on the *20* day of *February* A. D. 190*7*

Justice Peace,
Constables,
Witnesses,
Increased Costs,

for the sum of \$*91.92*
Plaintiff's Costs, \$*6.00*
Defendant's Costs, \$
Plaintiff's Increase Costs before J. P., \$

RECEIVED MY FEES IN THIS CASE.

Transcript Filed, *March 4* 190*9*
Lien on Land, 190

DATE OF WRIT. STYLE OF WRIT. TO WHOM DELIVERED. Clerk. Sheriff. App'rs. Printer.

1909	March 4	Transcript	Clerk	96			
		Execution		1 00			
		"	Sheriff	1 10			

1909 March

March 15th 1909, Execution Issued.

March 15th 1909, Execution returned and filed endorsed

The State of Ohio, Union Co., ss.

Received this writ March 15th 1909, at One O'clock P.M., and pursuant to its command, on March 15th 1909, at 3 O'clock P.M. for the want of goods and chattels, I levied upon the following described real estate as the property of the within named A. E. Crumm and Mrs A. E. Crumm, situated in the County of Union, State of Ohio, and in the Village of Richwood, Survey No. 6307, and bounded and described as follows, Beginning 22 feet from the N. W. corner of in lot No. 56, in the village of Richwood, in said County of Union at a point N. 10° E. from the corner of said lot, and running thence easterly parallel with the N. line of said lot 133 feet; thence N. 10° E. 44 feet; thence westerly parallel with the N. line of said lot 133 feet; thence S. 10° W. 44 feet to the place of beginning, containing 2 1/3 poles more or less.

By order of Plaintiff's Attorney, this writ is returned this 15th day of March, 1909
Chas. Parrott

By *Chas. Parrott* Sheriff
N. C. Bolenbaugh Deputy

September 7th 1910, Received of Alva E. Crumm, \$110.38, being judgment interest and costs in full in the above case.
Chas. Parrott, Clerk.

Received one Hundred and One ^{Sept 16th 1910} Dollars, the above judgment
A. J. Spicer atty for Plaintiff

Sept. 30th 1910 Pres. #110 Chas. Parrott Sheriff

C. F.

Thom

Transcript Fi

Lien on Land

DATE OF WR

July

(Thom to U

EXECUTION AND LIEN DOCKET.

\$	Cts.

TRANSCRIPT FROM THE DOCKET OF A JUSTICE OF THE PEACE TO CHARGE LANDS.						COST BILL.		\$	Cts.
PARTIES.									
E. F. Rosette		Judgment before <i>M. W. Hill</i> Esq.,		Justice Peace,					
W.		a Justice of the Peace of <i>Clabourne</i> Tp.,		Constables,					
		on the <i>28</i> day of <i>December</i> A. D. 1907		Witnesses,					
		for the sum of \$ <i>14.00</i>		Increased Costs,					
Thomas Fletcher		Plaintiff's Costs, \$ <i>3.40</i>		RECEIVED MY FEES IN THIS CASE.					
Transcript Filed, 190		Defendant's Costs, \$							
Lien on Land, 190		Plaintiff's Increase Costs before J. P., \$							
DATE OF WRIT.	STYLE OF WRIT.	TO WHOM DELIVERED.	Clerk.	Sheriff.	App'rs.	Printer.			
1909 March 13	Transcript	Clerk	<i>96</i>	<i>Ed.</i>					

Recd the above judgment in full
 E. F. Rosette Per M. W. Hill

July 14 1910

(Thos Fletcher returned to West Virginia)

nt to its
 le and
 erty of the
 the County
 6307, and
 N. W. corner
 at a point
 parallel
 Westerly
 to the place
 March, 1909
 eing judgment
 Clerk.
 e judgment
 for

EXECUTION AND LIEN DOCKET.

TRANSCRIPT FROM THE DOCKET OF A JUSTICE OF THE PEACE TO CHARGE LANDS.

COST BILL.

\$ Cts.

PARTIES.

Judgment before *C. S. Florin* Esq.,
 a Justice of the Peace of *Claibourne* Tp.,
 on the *4* day of *March* A. D. 190*9*
 for the sum of \$ *36.60*
 Plaintiff's Costs, \$ *5.05*
 Defendant's Costs, \$
 Plaintiff's Increase Costs before J. P., \$

Justice Peace, 3 63
 Constables, 1 40
 Witnesses,
 Increased Costs,

A. J. Elick
W.
A. E. Drumm, A. E. Drumm
as trustee for A. E. Drumm
and his minor children.
 Transcript Filed, *March 17* 190*9*
 Lien on Land, 190

RECEIVED MY FEES IN THIS CASE.

P. H.

Ph

Transcript F
 Lien on Land

DATE OF WRIT.	STYLE OF WRIT.	TO WHOM DELIVERED.	Clerk.	Sheriff.	App'rs.	Printer.
1909 March 17	Transcript	Clerk	96	Id		
" " "	Execution	"	100	Id		
" " "	"	"		110	Pol	

1909 April
 " "

March 17th 1909, Execution Issued.

March 17th 1909, Execution returned and filed endorsed.
The State of Ohio, Union County, ss.
Received this writ March 17th 1909, at 9 O'clock, A. M. and pursuant to its
command on March 17th 1909, at 3 O'clock, P. M. for the want of goods and
chattels, I levied upon the following described real estate as the property of
the within A. E. Drumm, situated in the County of Union, State of Ohio,
and in the Village of Richwood, Survey No. 6307, and bounded and
described as follows. Beginning 22 feet from the N. W. corner of In Lot No. 56 in
the Village of Richwood in the said County of Union, at a front N. 10° E.
from the corner of said lot, and running thence easterly parallel
with the N. line of said lot, 133 feet, thence N. 10° E. 44 feet, thence
Westerly parallel with the N. line of said lot 133 feet, thence S. 10° W. 44
feet to the place of beginning. Containing 21 1/2 poles more or less
By order of plaintiff's Attorney this writ is returned this 17 day of March
1909.
Cad Price Sheriff.
By H. C. Bolenbaugh Deputy.

April
The
Rece
corn
the 8th
descri
of Min
Sur
from th
line of
lot 53.
line of
N. 10° E.
the N.
to the
S. 85°
Begin
said Ca
from
S. 85°
the alb
This

September 7th 1910, Received of Alva E. Drumm \$ 48.27,
being amount of judgment interest and cost in the above case.
Chas. Parrott, Clerk.

Sept 16th 1910
Received Thirty Nine & 7/10 Dollars, the above judgment
N. V. Spicer Attorney for
Plaintiff

Sept. 30/10 Paid \$10.00, Cad Price.

Ju
Ju

Ja
V

EXECUTION AND LIEN DOCKET.

\$ Cts.

3 63
1 40

TRANSCRIPT FROM THE DOCKET OF A JUSTICE OF THE PEACE TO CHARGE LANDS.

COST BILL.

\$ Cts.

PARTIES.

Judgment before *J. M. Kennedy* Esq., Justice Peace,
a Justice of the Peace of *Paris* Tp., Constables,
on the *8* day of *April* A. D. *1909* Witnesses,
for the sum of *\$ 25.50*
with interest from Dec. 2^d 1908 Increased Costs,
Plaintiff's Costs, *\$ 3.90*

Phoebe S. Northman

Transcript Filed, *April 8* 1909 Defendant's Costs, *\$*
Lien on Land, 190 Plaintiff's Increase Costs before J. P., *\$*

RECEIVED MY FEES IN THIS CASE.

DATE OF WRIT. STYLE OF WRIT. TO WHOM DELIVERED. Clerk. Sheriff. App'rs. Printer.

1909 April 8 Transcript Clerk *96 Pd*
" " " Execution Issued *1.00 60 Pd.*

April 8th 1909 Execution returned and filed endorsed.
The State of Ohio, Union County, ss.
Received this writ April 8th 1909 at 2 O'clock P.M. and pursuant to its command, for the want of goods and chattels whereon to levy this writ, I did on the 8th day of April, A.D. 1909, at 2-30 O'clock P.M. Levy this writ on the following described property as the property of Phoebe S. Northman, situated in the County of Union, in the State of Ohio and in the Village of Marysville, and part of Survey No. 3351. Beginning at a stake in the North line of Third Street, 40 ft. West from the West line of an alley extending North from Third Street, said alley being the last line of the premises conveyed by J. W. Robinson to David Mulford, by Deed recorded in Vol. 53, page 3. Union County Records of Deeds; thence North 5° E. parallel with the West line of said alley and 40 feet therefrom, 192 ft. to a stake in the South line of Cassie E. McAdow's land; thence N. 85° W. with said Cassie E. McAdow's South line 40 ft. to the N.E. corner of Dorothy Jones's lot; thence with her East line S. 5° W. 192 feet to the North line of said Third Street; thence with the N. line of said Third Street S. 85° E. 40 ft. to the place of beginning. Also the following described premises: Beginning at the S. E. corner of said Cassie E. McAdow's lot; thence with the S. line of said Cassie E. McAdow's lot N. 85° W. 40 ft. to the N. E. corner of the first above described premises; thence with the east line thereof S. 5° W. 16 feet to a stake; thence S. 85° E. parallel with the South line of said Cassie E. McAdow's lot 40 ft. to the W. line of the alley; thence N. 5° E. with the West line of said alley 16 ft. to the beginning.

This writ returned April 8th 1909, By order of Plaintiff's Attorney.
Cal Price Sheriff.
By *Hester McCroy* Deputy.

June 30th 1909, Received of J. H. Willis \$ 33.07, being Judgment Interest and cost in full in the above case.
Chas. Garrott Clerk.

July 1st /10 Pres - my fee of .60
Cal Price Sheriff
By *D. C. B.*

uant to its
oods and
roperty of
te of Ohio,
ed land,
Lot No. 56 in
N. 10° E.
arallel
hence
10° W. 44
ie or less
y of March
iff.

27,

clerk,

for

EXECUTION AND LIEN DOCKET.

TRANSCRIPT FROM THE DOCKET OF A JUSTICE OF THE PEACE TO CHARGE LANDS.

COST BILL.

\$ Cts.

PARTIES.

*Willis Perfect and
B. E. Perfect
vs
Chas. H. Westlake*

Judgment before *J. M. Kennedy* Esq.,
a Justice of the Peace of *Paris* Tp.,
on the *19*th day of *June* A. D. 190*9*
for the sum of \$ *123.14*
Plaintiff's Costs, \$ *6.70*
Defendant's Costs, \$
Plaintiff's Increase Costs before J. P., \$

Justice Peace,	4	80
Constables,	1	90
Witnesses,		
Increased Costs,		

RECEIVED MY FEES IN THIS CASE.

Transcript Filed, *June 19* 190*9*
Lien on Land, 190

DATE OF WRIT.	STYLE OF WRIT.	TO WHOM DELIVERED.	Clerk.	Sheriff.	App'rs.	Printer.
---------------	----------------	--------------------	--------	----------	---------	----------

<i>1909 June 19</i>	<i>Transcript</i>	<i>Clerk</i>	<i>96</i>	<i>Ed.</i>		
---------------------	-------------------	--------------	-----------	------------	--	--

1909 June

*Feb. 1
bring
the*

Eme

J. A. Pot

Transcript F

Lien on Land

DATE OF W

EXECUTION AND LIEN DOCKET.

\$		Cts.		TRANSCRIPT FROM THE DOCKET OF A JUSTICE OF THE PEACE TO CHARGE LANDS.							COST BILL.		\$		Cts.	
				PARTIES.												
		4	80	Judgment before <i>N. M. Hubbard</i> Esq., a Justice of the Peace of <i>York</i> Tp., on the <i>14</i> day of <i>June</i> A. D. 1909 for the sum of \$ <i>60.00</i> Plaintiff's Costs, \$ <i>4.00</i> Defendant's Costs, \$ Plaintiff's Increase Costs before J. P., \$							Justice Peace, <i>N. M. Hubbard</i>		<i>2</i>	<i>70</i>		
		1	90								Emery Osborne W. J. A. Potts and Hattie Potts Transcript Filed, <i>June 22</i> 1909 Lien on Land, 190		Constables, <i>J. W. Bulen</i> Witnesses, Increased Costs,			
IN THIS CASE.				RECEIVED MY FEES IN THIS CASE.												
DATE OF WRIT.		STYLE OF WRIT.		TO WHOM DELIVERED.		Clerk.	Sheriff.	App'rs.	Printer.	<i>Jan. 2, 1912</i> <i>\$74.14</i>						
<i>1909 June 22</i>		<i>Transcript</i>		<i>Clerk</i>		<i>96</i>	<i>Ed.</i>									

Feb. 17, 1912 - Rec'd of John A. Potts, Seventy four and 70/100 Dollars being the amount of judgment, interest and costs in the above action,
John W. Hartshorn, Clerk.
 Cash Book 2-37

EXECUTION AND LIEN DOCKET.

TRANSCRIPT FROM THE DOCKET OF A JUSTICE OF THE PEACE TO CHARGE LANDS.

COST BILL.

\$ Cts.

PARTIES.

W. J. Jenkins
NW

Judgment before *E. T. Bault* Esq.,
a Justice of the Peace of *Liberty* Tp.,

on the *23rd* day of *June* A. D. 190*9*

for the sum of \$ *18.43*

Plaintiff's Costs, \$ *3.00*

Defendant's Costs, \$

Plaintiff's Increase Costs before J. P., \$

Justice Peace, *E. T. Bault* 2 15'
Constables, *J. T. Haines*, 83'

Witnesses,

Increased Costs,

RECEIVED MY FEES IN THIS CASE.

Costs were all paid by Plaintiff.

John B. Pratt
Transcript Filed, *June 24th* 190*9*

Lien on Land, 190

DATE OF WRIT.

STYLE OF WRIT.

TO WHOM DELIVERED.

Clerk.

Sheriff.

App'rs.

Printer.

1909 June 24

Transcript

Clerk

96 B4

1909 June

February 15th 1910, Received of John B. Pratt \$23.33, being judgment interest and costs in full in the above case.

Mar. 9th 1910 Received in full amount of above judgment

W. J. Jenkins

Charles Parrott
Clerk.

Feb
being

EXECUTION AND LIEN DOCKET.

\$		Cts.		TRANSCRIPT FROM THE DOCKET OF A JUSTICE OF THE PEACE TO CHARGE LANDS.						COST BILL.		\$		Cts.	
PARTIES.				Judgment before <i>E. S. Bault</i> Esq., a Justice of the Peace of <i>Liberty</i> Tp., on the <i>25th</i> day of <i>June</i> A. D. 190 <i>9</i> for the sum of \$ <i>21.35</i> Plaintiff's Costs, \$ <i>3.00</i> Defendant's Costs, \$ Plaintiff's Increase Costs before J. P., \$						Justice Peace, <i>E. S. Bault</i> 2 15' Constables, <i>G. S. Haines</i> 83' Witnesses, Increased Costs,					
<i>Love & Rittenhouse</i> <i>W</i> <i>John E. Pratt</i> Transcript Filed, <i>June 25</i> 190 <i>9</i> Lien on Land, " " 190 <i>9</i>										RECEIVED MY FEES IN THIS CASE. <i>All costs paid by Plaintiffs.</i>					
DATE OF WRIT.		STYLE OF WRIT.		TO WHOM DELIVERED.		Clerk.	Sheriff.	App'rs.	Printer.						
1909 June 25		Transcript		Clerk.											

all paid by

23.33.
e case.
not
Clerk,

February 13th 1910, Received of John E. Pratt \$26.35¹ being judgment interest and costs in full in the above case.
Chas. Parrott
 Clerk.

February 21st 1910 Received \$26.11, being amount of judgment and costs in the above case.
Love & Rittenhouse per J. M. Lowe

EXECUTION AND LIEN DOCKET.

TRANSCRIPT FROM THE DOCKET OF A JUSTICE OF THE PEACE TO CHARGE LANDS.

COST BILL.

\$ Cts.

PARTIES.

Leader Buggy Company
vs.

Judgment before *Lawrence M. Crary* Esq.,
a Justice of the Peace of *Allen* Tp.,
on the *26* day of *June* A. D. 190*9*

Justice Peace,

1 20

Constables,

1 03'

Witnesses,

Increased Costs,

for the sum of \$ *82.95*

Plaintiff's Costs, \$ *2.95*

Defendant's Costs, \$

Plaintiff's Increase Costs before J. P., \$

RECEIVED MY FEES IN THIS CASE.

Transcript to paid by P. P.

C. O. Westlake

Transcript Filed, *June 26* 190*9*

Lien on Land, " " 190*9*

DATE OF WRIT.

STYLE OF WRIT.

TO WHOM DELIVERED.

Clerk.

Sheriff.

App'rs.

Printer.

1909 June 26 Transcript

Clerk

96

1909 June

The W. A.

Cran

Transcript F

Lien on Lan

DATE OF W

EXECUTION AND LIEN DOCKET.

\$	Cts.
1	20
1	03

TRANSCRIPT FROM THE DOCKET OF A JUSTICE OF THE PEACE TO CHARGE LANDS.

COST BILL.

PARTIES.

Judgment before *W. H. McClurg* Esq.,
 a Justice of the Peace of *Union* Tp.,
 on the *26* day of *April* A. D. 1909
 for the sum of \$ *34.52*
vs.
Crandell and Clemens
 Transcript Filed, 190
 Lien on Land, 190

\$	Cts.
	300
	175

IN THIS CASE.

70 paid by Pgt.

DATE OF WRIT.	STYLE OF WRIT.	TO WHOM DELIVERED.	Clerk.	Sheriff.	App'rs.	Printer.
1909 June 28	Transcript	Clerk	<i>96</i>			

RECEIVED MY FEES IN THIS CASE.

Pgt. paid \$35 cost.

EXECUTION AND LIEN DOCKET.

TRANSCRIPT FROM THE DOCKET OF A JUSTICE OF THE PEACE TO CHARGE LANDS.

COST BILL.

\$ Cts.

PARTIES.

Union Banking Co.
N.W.

J. E. Pratt

Transcript Filed,

190

Lien on Land,

190

Judgment before *E. J. Bault* Esq.,

a Justice of the Peace of *Liberty* Tp.,

on the *28* day of *June* A. D. 190*9*

for the sum of \$ *65.00*

Plaintiff's Costs, \$ *3.05*

Defendant's Costs, \$

Plaintiff's Increase Costs before J. P., \$

Justice Peace, *E. J. Bault* 2 13

Constables, 90

Witnesses,

Increased Costs,

RECEIVED MY FEES IN THIS CASE.

All costs paid by Ppft.

H.

Wm.

Transcript F

Lien on Land

DATE OF WR

DATE OF WRIT.

STYLE OF WRIT.

TO WHOM DELIVERED.

Clerk.

Sheriff.

App'rs.

Printer.

1909 June 29

Transcript

Clerk

96 Pd.

1909 July 2

February 13th 1910, Received of John E. Pratt, \$72.13, being judgment interest and costs in full of the above case.

Chas. Parrott
Clerk,

Received judgment and costs in full of above
Feb. 18th - 1910
The Union Banking Co.
Per - L. S. David Cashier

of Com
books.

Jan
Butler

EXECUTION AND LIEN DOCKET.

\$	Cts.
Bank	2 13
	90

TRANSCRIPT FROM THE DOCKET OF A JUSTICE OF THE PEACE TO CHARGE LANDS.

COST BILL.

\$ Cts.

PARTIES.

H. Leasure
vs.

Judgment before *Frank B. Davin* Esq.,
a Justice of the Peace of *Harby* Tp.,
on the *13* day of *January* A. D. 1909
for the sum of \$ *36.09*
Plaintiff's Costs, \$ *3.25*
with interest from date of *July*,
Defendant's Costs, \$
Plaintiff's Increase Costs before J. P., \$

Justice Peace, *F. B. Davin* 2 15
Constables, *E. M. Bailey* 1 10
Witnesses,
Increased Costs,

IN THIS CASE.
Paid by Pkft.

Wm. M. Goff,
Transcript Filed, *July 2* 1909
Lien on Land, " " 1909

RECEIVED MY FEES IN THIS CASE.

Costs paid by Plaintiff.

DATE OF WRIT.	STYLE OF WRIT.	TO WHOM DELIVERED.	Clerk.	Sheriff.	App'rs.	Printer.
1909 July 2	Transcript	Clerk	90			

g Judgment
at,
d costin

June 9th 1910. Received of *Lehas, Parrott* \$28⁰⁰ and
of *Wm. M. Goff* \$15⁰⁰ being judgment, interest, and advanced
costs. (paid by plaintiff) in full in the above entitled case.
Wm. L. Myers attorney for
Plaintiff,

June 8th 1910, Received of *W. H. Goff* \$28⁰⁰ being balance of judgment
interest and cost, defendant having previously paid *W. L. Myers* \$15⁰⁰.
Chas. Parrott
Clerk.

EXECUTION AND LIEN DOCKET.

TRANSCRIPT FROM THE DOCKET OF A JUSTICE OF THE PEACE TO CHARGE LANDS.

COST BILL.

\$ Cts.

PARTIES.

John S. Robb
vs.

Judgment before *E. J. Baul* Esq.,

a Justice of the Peace of *Liberty* Tp.,

on the *29* day of *June* A. D. 190*9*

for the sum of \$ *8.00*

Plaintiff's Costs, \$ *2.95*

Defendant's Costs, \$

Plaintiff's Increase Costs before J. P., \$

Justice Peace, *Paid* 1 35'

Constables, *Hames Pd.* 83'

Witnesses,

Increased Costs,

RECEIVED MY FEES IN THIS CASE.

J. B. Pratt
Transcript Filed, *July 16* 190*9*
Lien on Land, " " 190*9*

DATE OF WRIT.

STYLE OF WRIT.

TO WHOM DELIVERED.

Clerk.

Sheriff.

App'rs.

Printer.

1909 July 13

Transcript

Clerk

96 Pd

1909 July

February 15th 1910 Received of *John B. Pratt* \$12.45 being amount of judgment interest and costs in full in the above case.
Chas. Parrott,
Clerk

Febru
interes

Re

EXECUTION AND LIEN DOCKET.

\$	Cts.
1	35
85	

TRANSCRIPT FROM THE DOCKET OF A JUSTICE OF THE PEACE TO CHARGE LANDS.

COST BILL.

PARTIES.

Cleve Ham
vs.
 J. E. Pratt

Judgment before *E. J. Bault* Esq.,
 a Justice of the Peace of *Liberty* Tp.,
 on the *21* day of *June* A. D. 1909
 for the sum of \$ *6.00*

Plaintiff's Costs, \$ *3.00*

Defendant's Costs, \$

Plaintiff's Increase Costs before J. P., \$

\$	Cts.
<i>1</i>	<i>80</i>
<i>85</i>	
<i>80</i>	
<i>93</i>	
<i>4.38</i>	

IN THIS CASE.

DATE OF WRIT.	STYLE OF WRIT.	TO WHOM DELIVERED.	Clerk.	Sheriff.	App'rs.	Printer.
1909 July 16	Transcript	Clerk	<i>96</i>	<i>PA</i>		

February 13th 1910 Received of John E. Pratt, \$11.78, being judgment interest and costs in full in the above case. Chas. Parrott, Clerk.

Wayneville Ohio Feb. 21st 1910
 Recd of Clerk \$ *6.38* the amount of the above judgment,
 Cleve Ham.

being amount
 Parrott,
 Clerk

EXECUTION AND LIEN DOCKET.

TRANSCRIPT FROM THE DOCKET OF A JUSTICE OF THE PEACE TO CHARGE LANDS.

COST BILL.

\$ Cts.

PARTIES.

James Winkle
vs.

J. B. Pratt
Transcript Filed, July 16

Lien on Land,

Judgment before *E. J. Bault* Esq.,
a Justice of the Peace of *Liberty* Tp.,
on the *26* day of *June* A. D. 190*9*
for the sum of \$*16.80*
Plaintiff's Costs, \$*2.93*
Defendant's Costs, \$
Plaintiff's Increase Costs before J. P., \$

Justice Peace, *Paid* 2 10
Constables, *Paid* 85
Witnesses,
Increased Costs,

RECEIVED MY FEES IN THIS CASE.

Foster

J. B. Pratt
Transcript F
Lien on Land

DATE OF WRIT. STYLE OF WRIT. TO WHOM DELIVERED. Clerk. Sheriff. App'rs. Printer.

1909 July 16 Transcript Clerk

26 Pd.

1909 July

February 15th 1910, Received of John B. Pratt \$21.33, being judgment, interest and costs in full in the above case.

Charles Barnett
Clerk

February 24th 1910, Received of Chas. Barnett, Clerk, \$17.40, being judgment and interest in full in the above case.

James Winkle

Febr
inter

Febr
qua

EXECUTION AND LIEN DOCKET.

	\$	Cts.
Paid, 2		10
Bid		85

TRANSCRIPT FROM THE DOCKET OF A JUSTICE OF THE PEACE TO CHARGE LANDS.

PARTIES.

Foster Skidmore
vs
J. B. Pratt

Judgment before *E. T. Bault* Esq.,
a Justice of the Peace of *Liberty* Tp.,
on the *23* day of *June* A. D. 1909
for the sum of \$44.35

Plaintiff's Costs, \$ 4.20

Defendant's Costs, \$

Plaintiff's Increase Costs before J. P., \$

Transcript Filed, *July 16* 1909

Lien on Land, 190

COST BILL.		\$	Cts.
Justice Peace,	<i>Paid</i>	1	80
Constables,	<i>J. T. Hamer</i>	1	65
Witnesses,	<i>Transcript Paid</i>		75
Increased Costs,		4	20

DATE OF WRIT.	STYLE OF WRIT.	TO WHOM DELIVERED.	Clerk.	Sheriff.	App'rs.	Printer.
1909 July 16	Transcript	Clerk	<i>96 Pd,</i>			

RECEIVED MY FEES IN THIS CASE.

Judgment,
Barrott
Clerk,
0, being
entire

February 15th 1910, Received of John B. Pratt, \$ 51.70, being judgment, interest and costs in full in the above case.
Chas. Barrott
Clerk.

February 26 1900 Received of Chas. Barrott Clerk \$46.10 being judgment and interest in full in the above case.
Foster Skidmore

EXECUTION AND LIEN DOCKET.

TRANSCRIPT FROM THE DOCKET OF A JUSTICE OF THE PEACE TO CHARGE LANDS.

COST BILL.

\$ Cts.

PARTIES.

Raymond Hay Co.
vs.

Judgment before *E. J. Bault* Esq.,
a Justice of the Peace of *Liberty* Tp.,
on the *21st* day of *June* A. D. 190*9*
for the sum of \$*24.68*
Plaintiff's Costs, \$ *4.20*
Defendant's Costs, \$
Plaintiff's Increase Costs before J. P., \$

Justice Peace, *Paid* 253'
Constables, *Paid* 165'
Witnesses,
Increased Costs,

RECEIVED MY FEES IN THIS CASE.

J. B. Pratt
Transcript Filed, *July 16* 190*9*
Lien on Land, 190

DATE OF WRIT.

STYLE OF WRIT.

TO WHOM DELIVERED.

Clerk.

Sheriff.

App'rs.

Printer.

1909 July 16

Transcript

Clerk

96

1909 July

February 15th 1910, Received of *John B. Pratt*, \$ 31.01, being Judgment, interest and cost in full in the above case. *Chas. Parrott* Clerk.

Febr
intere

EXECUTION AND LIEN DOCKET.

	\$	Cts.
id.	2	53
aid	1	65

IN THIS CASE.

TRANSCRIPT FROM THE DOCKET OF A JUSTICE OF THE PEACE TO CHARGE LANDS.

PARTIES.

O. W. Willon

Judgment before *E. L. Bault* Esq.,
 a Justice of the Peace of *Liberty* Tp.,
 on the *21st* day of *June* A. D. 1909
 for the sum of \$ *9.41*
 Plaintiff's Costs, \$ *4.20*
 Defendant's Costs, \$
 Plaintiff's Increase Costs before J. P., \$

vs

J. E. Pratt
 Transcript Filed, *July 16* 1909
 Lien on Land, 190

COST BILL.

	\$	Cts.
Justice Peace, <i>Paid</i>	2	53
Constables, <i>Paid</i>	1	65
Witnesses,		
Increased Costs,		

RECEIVED MY FEES IN THIS CASE.

DATE OF WRIT.	STYLE OF WRIT.	TO WHOM DELIVERED.	Clerk.	Sheriff.	App'rs.	Printer.
1909 July 16	Transcript	Clerk	<i>96 Pd</i>			

Judgment,
 Clerk.

February 13th 1910, Received of John E. Pratt, \$13.17, being judgment interest and costs in full in the above case. *Chas. Parrott* Clerk.

EXECUTION AND LIEN DOCKET.

TRANSCRIPT FROM THE DOCKET OF A JUSTICE OF THE PEACE TO CHARGE LANDS.

COST BILL.

\$ Cts.

PARTIES.

J. Bry Herd
vs
J. B. Pratt

Judgment before *E. J. Bault* Esq.,
a Justice of the Peace of *Liberty* Tp.,
on the *21* day of *June* A. D. 190*9*
for the sum of \$ *23.10*
Plaintiff's Costs, \$ *4.20*
Defendant's Costs, \$
Plaintiff's Increase Costs before J. P., \$

Transcript Filed, *July 16* 190*9*
Lien on Land, 190

Justice Peace, *Paid* 290
Constables, *Paid* 130
Witnesses,
Increased Costs,

RECEIVED MY FEES IN THIS CASE.

DATE OF WRIT. STYLE OF WRIT. TO WHOM DELIVERED. Clerk. Sheriff. App'rs. Printer.

1909 July 16 Transcript Clerk *96 Pd.*

February 15th 1910, Received of *John B. Pratt* \$29.37, being judgment interest and costs in full in the above case.
Chas. Parrott
Clerk.

March 12th 1910, Received of *Chas. Parrott* Clerk, \$23.97, being amount of judgment and interest in full in the above case.
J. Bry Herd

N. F. L.

J. B. Pratt
Transcript F
Lien on Land

DATE OF WRIT.

1909 July

Febru
inter

Febr
bein

EXECUTION AND LIEN DOCKET.

TRANSCRIPT FROM THE DOCKET OF A JUSTICE OF THE PEACE TO CHARGE LANDS.

COST BILL.

\$ Cts.

PARTIES.

J. G. Collinson

vs.

J. S. Pratt
Transcript Filed, *July 16* 1909

Lien on Land, 190

Judgment before *E. J. Bault* Esq.,
a Justice of the Peace of *Liberty* Tp.,
on the *21st* day of *June* A. D. 1909
for the sum of \$ *29.55*
Plaintiff's Costs, \$ *4.20*
Defendant's Costs, \$
Plaintiff's Increase Costs before J. P., \$

Justice Peace, *Paid*, 2 38
Constables, *Paid* 1 65
Witnesses,
Increased Costs,

RECEIVED MY FEES IN THIS CASE.

Litu
J. S.
Transcript Fil
Lien on Land

DATE OF WRIT.

STYLE OF WRIT.

TO WHOM DELIVERED.

Clerk.

Sheriff.

App'rs.


Printer.

1909 July 16 Transcript Clerk *96 Pd.*

DATE OF WRIT.

1909 July

February 13th 1910, Received of J. S. Pratt \$ 20.34, which with receipt below makes judgment interest and costs in full in the above case.
Chas Parrott
Clerk.



Fe
m

EXECUTION AND LIEN DOCKET.

		TRANSCRIPT FROM THE DOCKET OF A JUSTICE OF THE PEACE TO CHARGE LANDS.				COST BILL.		\$	Cts.
	\$	PARTIES.							
	2 58	Judgment before <i>E. T. Bault</i> Esq.,				Justice Peace, <i>Burd</i>	2	10	
Paid	1 65	a Justice of the Peace of <i>Liberty</i> Tp.,				Constables, <i>G. T. Haines</i>		85	
		on the <i>26</i> day of <i>June</i> A. D. 1909				Witnesses,			
		for the sum of \$ <i>27.94</i>				Increased Costs,			
		Plaintiff's Costs, \$ <i>2 95</i>				RECEIVED MY FEES IN THIS CASE.			
		Defendant's Costs, \$							
		Plaintiff's Increase Costs before J. P., \$							
IN THIS CASE.		Transcript Filed, <i>July 16</i> " 1909		Lien on Land, 190					
		DATE OF WRIT.	STYLE OF WRIT.	TO WHOM DELIVERED.	Clerk.	Sheriff.	App'rs.	Printer.	
		<i>1909 July</i>	<i>16 Transcript</i>	<i>Clerk</i>	<i>76</i>				

receipt
Pratt
Clerk.

2,951
196
3,91

February, 15th. 1910.
Raymond, Ohio.

Titus Brothers,
Vs. Execution Docket L.3. Page 6212,
John G. Pratt, Judgment for \$27.94,

Received of John G. Pratt, \$ 27.94, being amount of
Judgment in full in the above case,

Titus Bros
(Per A. C. Titus)

February 15th 1910, Received of J. G. Pratt \$3.91 being costs in full
in the above case.
Chas. Pratt
Clerk

EXECUTION AND LIEN DOCKET.

TRANSCRIPT FROM THE DOCKET OF A JUSTICE OF THE PEACE TO CHARGE LANDS.

COST BILL.

\$ Cts.

PARTIES.

W. J. Skidmore
vs.

J. B. Pratt

Transcript Filed,

190

Lien on Land,

190

Judgment before *E. J. Bault* Esq.,
a Justice of the Peace of *Liberty* Tp.,
on the *26* day of *June* A. D. 190*9*
for the sum of \$ *13.50*
Plaintiff's Costs, \$ *2.95*
Defendant's Costs, \$
Plaintiff's Increase Costs before J. P., \$

Justice Peace, *paid* 210
Constables, *G. T. Hamer* 85
Witnesses,
Increased Costs,

RECEIVED MY FEES IN THIS CASE.

DATE OF WRIT.

STYLE OF WRIT.

TO WHOM DELIVERED.

Clerk.

Sheriff.

App'rs.

Printer.

1909

July 16

Transcript

Clerk

96 Pd

1909

July

February 15th 1910, Received of John B. Pratt, \$18.10, being judgment, interest and cost in the above entitled case.

Chas. Parrott
Clerk.

March 12th 1910, Received of Chas. Parrott Clerk, \$13.95, being amount of judgment and interest in full in the above case.

W. J. Skidmore

Febru
below



Rec

EXECUTION AND LIEN DOCKET.

\$	Cts.
2	10
85	

IN THIS CASE.

TRANSCRIPT FROM THE DOCKET OF A JUSTICE OF THE PEACE TO CHARGE LANDS.

PARTIES.

S. Benton
vs.
J. S. Pratt

Judgment before *E. J. Bauer* Esq.,
a Justice of the Peace of *Liberty* Tp.,
on the *21* day of *June* A. D. 190*9*
for the sum of \$ *40.69*
Plaintiff's Costs, \$ *3.75*
Defendant's Costs, \$
Plaintiff's Increase Costs before J. P., \$

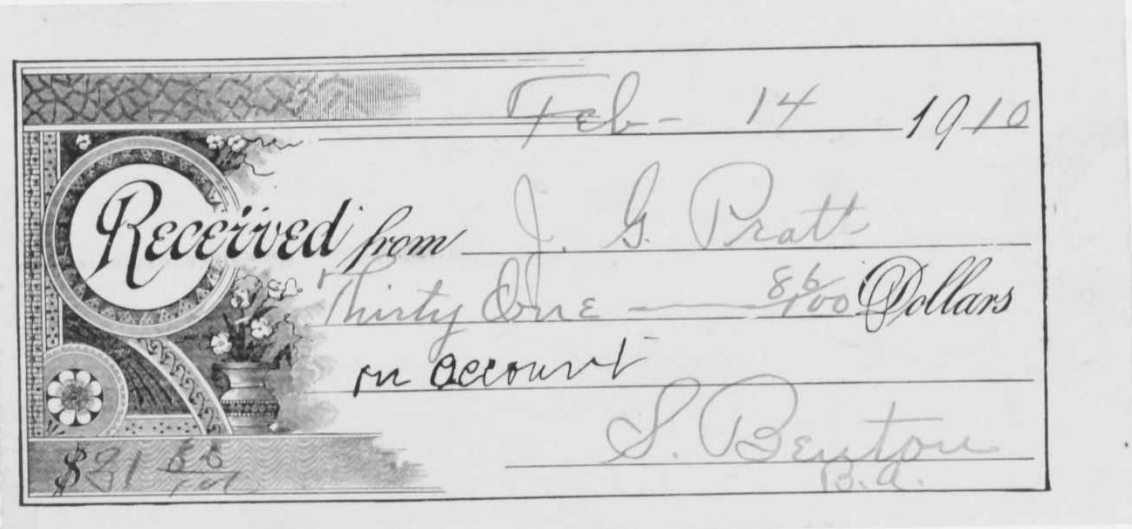
Transcript Filed, *July 16* 190*9*
Lien on Land, 190

COST BILL.		\$	Cts.
Justice Peace,	<i>Paid</i>	<i>2</i>	<i>05</i>
Constables,	<i>G. T. Haines</i>	<i>1</i>	<i>65</i>
Witnesses,			
Increased Costs,			
RECEIVED MY FEES IN THIS CASE.			

DATE OF WRIT.	STYLE OF WRIT.	TO WHOM DELIVERED.	Clerk.	Sheriff.	App'rs.	Printer.
1909 July 16	Transcript	Clerk	<i>96</i>	<i>Ed</i>		

gment,
ott
clerk.
y amount
more,

February 15th 1910, Received of John S. Pratt, \$16.24, which with receipt below makes judgment interest and cost in full in the above case,
Chas. Parrott.



Dec 24. 1900
Received Balance of Judgment. #10.64/100 In full S. Benton

EXECUTION AND LIEN DOCKET.

TRANSCRIPT FROM THE DOCKET OF A JUSTICE OF THE PEACE TO CHARGE LANDS.

COST BILL.

\$ Cts.

PARTIES.

C. M. Van Hyning
N.W.

J. S. Pratt
Transcript Filed, *July 16* 1909
Lien on Land, 1909

Judgment before *E. J. Bault* Esq.,
a Justice of the Peace of *Liberty* Tp.,
on the *25* day of *June* A. D. 1909
for the sum of \$ *97.49*,
Plaintiff's Costs, \$ *10.85*
Defendant's Costs, \$
Plaintiff's Increase Costs before J. P., \$

Justice Peace, *Paid* 3 10
Constables, *A. C. Myers* 5 45
Witnesses, *Appraisers*
Increased Costs, *Paid* 2 00

RECEIVED MY FEES IN THIS CASE.

Appraisers
L. H. Thompson
H. L. Green

DATE OF WRIT.

STYLE OF WRIT.

TO WHOM DELIVERED.

Clerk.

Sheriff.

App'rs.

Printer.

1909 July 16

Transcript

Clerk

76 Id.

1909 July

February 15th 1910, Received of *J. S. Pratt*, \$ 113.35, being judgment interest and cost in the above case.

Chas. Parrott
Clerk.

February 19th 1910 Received of *Chas. Parrott*, Clerk \$ 101.24, being amount of judgment in full in the above case.

C. M. Van Hyning

EXECUTION AND LIEN DOCKET.

\$ Cts.
 Paid 3 40
 Myers 3 45
 Paid 2.00
 IN THIS CASE.

TRANSCRIPT FROM THE DOCKET OF A JUSTICE OF THE PEACE TO CHARGE LANDS.

PARTIES.

Judgment before *E. V. Bault* Esq.,
 a Justice of the Peace of *Liberty* Tp.,
 on the *23rd* day of *June* A. D. 1909
 for the sum of \$ *45.00*
vs.
J. E. Pratt
 Plaintiff's Costs, \$ *3.00*
 Defendant's Costs, \$
 Plaintiff's Increase Costs before J. P., \$

Transcript Filed, *July 16* 1909
 Lien on Land, 190

COST BILL.

Justice Peace, *Paid* 2 10
 Constables, *A. E. Myers* 90
 Witnesses,
 Increased Costs,

DATE OF WRIT.	STYLE OF WRIT.	TO WHOM DELIVERED.	Clerk.	Sheriff.	App'rs.	Printer.
1909 July 16	Transcript	Clerk	<i>H. P.</i>			

RECEIVED MY FEES IN THIS CASE.

Judgment
 Pratt
 Clerk,
 4, being

February 13th 1910, Received of John E. Pratt, \$50.95, being judgment interest and costs in full in the above entitled case.
Chas. Parrott
 Clerk

February 28th 1910, Received of Chas Parrott, clerk, 46.53, being judgment and interest in full in the above case.
Chas. A. Thompson

EXECUTION AND LIEN DOCKET.

TRANSCRIPT FROM THE DOCKET OF A JUSTICE OF THE PEACE TO CHARGE LANDS.

COST BILL.

\$ Cts.

PARTIES.

*Taylor Spring
W.*

Judgment before *Jason Case* Esq.,
a Justice of the Peace of *Clairborne* Tp.,
on the *17* day of *July* A. D. 190*9*
for the sum of \$ *12.37*
Plaintiff's Costs, \$ *4.30*
Defendant's Costs, \$
Plaintiff's Increase Costs before J. P., \$

Justice Peace, 290
Constables, 140
Witnesses,
Increased Costs,

RECEIVED MY FEES IN THIS CASE.

Allie Fields and J.R. Fields
Transcript Filed, *July 20* 190*9*
Lien on Land, 190

D.A.

C.J. Haw
Transcript Fil
Lien on Land,

DATE OF WRIT. STYLE OF WRIT. TO WHOM DELIVERED. Clerk. Sheriff. App'rs. Printer.

1909 July 20 Transcript Clerk 96 P.D. No. 30 1910.

1909 August

JESSE S. KAGAY

CHAS. E. KAGAY

Kagay Real Estate, Loan and Insurance Co.

Office Over Richwood Banking Company's Bank

PHONE NO. 334

Richwood, Ohio, *March 13 1911*

*Mr Carratt - Clerk -
Marysville, O.*

*Dear Sir: In the matter of the trans-
cript in the case of Taylor Spring
vs. J.R. Fields, I hereby certify that
the costs in the Justice's Court have
been paid in full.*

Jason Case J.P.

*I hereby certify that I have
received payment for judgement
in full in the case of Taylor Spring
vs J.R. Field*

Taylor Spring

EXECUTION AND LIEN DOCKET.

\$ Cts.		TRANSCRIPT FROM THE DOCKET OF A JUSTICE OF THE PEACE TO CHARGE LANDS.				COST BILL.		\$ Cts.	
290		PARTIES.							
140		D. A. Mitchell		Judgment before <i>John A. Kennington Esq.</i>		Justice Peace, <i>J. A. Kennington</i>		2	00
		<i>vs.</i>		a Justice of the Peace of <i>Union</i> Tp.,		Constables,			
				on the <i>18th</i> day of <i>August</i> A. D. 1909		Witnesses,			
				for the sum of \$ <i>25.02</i>		Increased Costs,			
				Plaintiff's Costs, \$ <i>2.00</i>		RECEIVED MY FEES IN THIS CASE.			
		<i>C. J. Hawley and Laura J. Hawley</i>		Defendant's Costs, \$					
		Transcript Filed, <i>August 19</i> 1909		Plaintiff's Increase Costs before J. P., \$					
		Lien on Land, 190							
DATE OF WRIT.		STYLE OF WRIT.		TO WHOM DELIVERED.		Clerk.	Sheriff.	App'rs.	Printer.
1909	August 19	Transcript		Clerk			<i>96 Pd.</i>		

JESSE S. KAGAY

CHAS. E. KAGAY

Kagay Real Estate, Loan and Insurance Co.

Office Over Richwood Banking Company's Bank

PHONE NO. 334

Richwood, Ohio, 3/17 1911.

*Mr Parrott - Clerk -
Marietta Ohio.*

*Dear Sir: I am sending a
statement from Jason Case J.P.
and Taylor Spring as to the payment
of the costs and judgment in the
case of Taylor Spring vs. J.R. Field.
Hope this will be sufficient
to strike the lien from record.
I got my 96¢ from Mr Spring
Very Truly
C.E. Kagay.*

EXECUTION AND LIEN DOCKET.

TRANSCRIPT FROM THE DOCKET OF A JUSTICE OF THE PEACE TO CHARGE LANDS.

COST BILL.

\$ Cts.

PARTIES.

Harmon Bateh
NW.

Judgment before *E. J. Bault* Esq.,
a Justice of the Peace of *Liberty* Tp.,
on the *19* day of *August* A. D. 190*9*
for the sum of *\$ 13.60*

Justice Peace, *E. J. Bault* 4 70
Constables, *Haines* 9 15
Witnesses, 6 03

Frank B...
of the estate

O. C. Fugua

Transcript Filed, *September 18* 190*9*
Lien on Land, 190

Plaintiff's Costs, \$
Defendant's Costs, \$
Plaintiff's Increase Costs before J. P., \$

Increased Costs,

RECEIVED MY FEES IN THIS CASE.

E. J. Bault
Transcript Filed
Lien on Land,

DATE OF WRIT.

STYLE OF WRIT.

TO WHOM DELIVERED.

Clerk.

Sheriff.

App'rs.

Printer.

DATE OF WRIT.

1909 Sept. 18 Transcript Clerk

1909 Oct. 26
1911 April 8

April
April
Received
diligent
at 40
as the
Court
a tw
there
J. Har
West
cente
cente
of pe
this
8 da

EXECUTION AND LIEN DOCKET.

\$ Cts.
 Paulk 4 70
 9 15
 6 03

TRANSCRIPT FROM THE DOCKET OF A JUSTICE OF THE PEACE TO CHARGE LANDS.

COST BILL.

\$ Cts.

PARTIES.
 Frank Blair Administrator
 of the estate of John Blair decd.

Judgment before Jason Case Esq.,
 a Justice of the Peace of Claiborne Tp.,
 on the 25 day of September A. D. 1909

Justice Peace, Jason Case 3 35
 Constables, J. M. Flickinger 70
 Witnesses,

vs.
 E. B. Mather
 Transcript Filed, October 26 1909
 Lien on Land, October 26 1909

for the sum of \$ 30.30
 Plaintiff's Costs, \$ 4.05
 Defendant's Costs, \$
 Plaintiff's Increase Costs before J. P., \$

Increased Costs,
 RECEIVED MY FEES IN THIS CASE.
 Justice and Constables cost
 paid by Plaintiff.

DATE OF WRIT.	STYLE OF WRIT.	TO WHOM DELIVERED.	Clerk.	Sheriff.	App'rs.	Printer.
1909 Oct. 26	1909 Transcript	Clerk				
1911 April 8	1911 Execution	"	1.00	60		

Case settled, see Receipt below, May 5th 1911.

April 8th 1911, Execution issued.
 April 8th 1911, Execution returned and filed endorsed.
 The State of Ohio, Union County, ss.
 Received this writ April 8th 1911, and pursuant to its command, after diligent search and careful inquiry for the want of goods or chattels at 4 o'clock, April 8th 1911, I levied upon the following described real estate as the property of E. B. Mather, situated in Claiborne Township, Union County, Ohio, 1st Survey No. 6293, Beginning at the southeast corner of a two acre lot conveyed by J. S. Hamilton to M. F. and J. S. Stemmans, thence N. 14° 30' W. 26.16 poles to a stake in lands formerly owned by J. Walker south line; thence N. 79° E. about 15 poles to H. Bennett's West line; thence with said Bennett's line about 23.5 poles to the center of the Richwood and Prospect Gravel Road; thence with the center of said gravel road S. 79° 30' West about 15 poles to the place of beginning, containing about two acres and one third of land.
 This writ as returned by order of Plaintiff's Attorney, this 8th day of April, 1911. No Money Made. Cad Price, Sheriff.

Court of Common Pleas
 Union County Ohio
 Frank Blair Admin
 Estate of John Blair Decd. } No. 6220
 Plaintiff
 E. B. Mather } Receipt
 Defendant
 Received the sum of thirty-nine + ⁰⁰/₁₀₀ Dollars (\$39.00) in full of judgment and costs in the above case.
 John H. Blair
 Exr

EXECUTION AND LIEN DOCKET.

TRANSCRIPT FROM THE DOCKET OF A JUSTICE OF THE PEACE TO CHARGE LANDS.

COST BILL.

\$ Cts.

PARTIES.

O. M. Scott
vs.
Della Middleton, Roy Middleton
and Leonard Middleton

Judgment before *E. S. Bault* Esq.,
a Justice of the Peace of *Liberty* Tp.,
on the *3^d* day of *November* A. D. 1909

Justice Peace,
Constables,
Witnesses,
Increased Costs,

2 23'
1 93'

for the sum of *\$ 32.00*
with interest at 6% from Nov. 25, 1907 to
Nov. 25, 1908 and 8% after maturity,
Plaintiff's Costs
interest payable annually
Plaintiff's Cost \$ 4.20

RECEIVED MY FEES IN THIS CASE.

Transcript Filed, *(November 19)* 1909
Lien on Land, 190

Defendant's Costs, \$
Plaintiff's Increase Costs before J. P., \$

DATE OF WRIT.	STYLE OF WRIT.	TO WHOM DELIVERED.	Clerk.	Sheriff.	App'rs.	Printer.
---------------	----------------	--------------------	--------	----------	---------	----------

1909 Nov. 19	Transcript	Clerk	95 Bd.			
1909 Nov. 19	Execution	Issued	1 00	60 Bd		

95 Bd.
1 00 60 Bd

November 20th 1909, Execution returned and filed endorsed,
The State of Ohio, Union County, ss.

Received this writ Nov. 19th 1909, at 5^o o'clock, P. M. and pursuant to its command, on the 20th day of Nov. 1909, at 9 o'clock, A. M. (there being no goods or chattels) I levied upon the following described real estate as the property of the within named Della Middleton, Roy Middleton and Leonard Middleton, situated in the County of Union, State of Ohio and Township of Liberty, and bounded and described as follows, Beginning at a stone N. E. Corner to Lot deeded to Levi Flickenger; thence N. 7 1/2° E. 145-8/10 poles to two Beeches; thence 82° W. 100 poles to a stone corner to a Lot deeded to Benjamin Elliott; thence S. 7° W. 145-8/10 poles to a stone corner to Flickenger; thence S. 82° E. 109 1/2 poles to the beginning, containing 100 acres, being part of Survey No. 16133, and 14912 patented by Allen Latham. The grantor hereby conveys 53 acres off of the W. side of the above described tract of land to the said grantee and all the estate, title and interest of the said grantor.

Except a lease for the term of the natural lives of the said Timothy Middleton and his wife Martha Jane Middleton, which is reserved either in Law or in Equity of in and to the said premises together with all the privileges and appurtenances to the same belonging and all the rents, issues and profits thereof, to have and to hold the same to the only proper use of the said Grantee Leonard Middleton his heirs and assigns forever. After the expiration of the term of the said life lease aforesaid of the said Timothy Middleton for him and for his heirs, executors and administrators does hereby covenant with the said Grantee Leonard Middleton and his heirs and assigns that he is the true and lawful owner of the said premises, and has full power to convey the same. That the title conveyed is clear free and unincumbered and further that he will warrant and defend the same against all claims of all persons whomsoever, except the life lease as aforesaid and expectancy of dower of the said Martha Jane Middleton.

By order of the Plaintiff *O. M. Scott*, this writ is returned this 20th day of November, 1909.
No money made. Cad Price Sheriff.

June 27 1910.

~~For value received I this day assign all my right and interest in the above judgment to W. M. Gray.~~

Received judgement in full.

O. M. Scott

J. A.

Leona
Transcript File
Lien on Land,

DATE OF WRIT

1909 November

Jr
Am

July
Case

EXECUTION AND LIEN DOCKET.

\$ Cts.
2 23'
193'

TRANSCRIPT FROM THE DOCKET OF A JUSTICE OF THE PEACE TO CHARGE LANDS.

COST BILL.

PARTIES.
J. H. Willis
vs.
Leonard Middleton
Transcript Filed, November 24 1909
Lien on Land, 190

Judgment before E. T. Bault Esq.,
a Justice of the Peace of Liberty Tp.,
on the 3^d day of November A. D. 1909
for the sum of \$ 10.27
Plaintiff's Costs, \$ 2.15'
Defendant's Costs, \$
Plaintiff's Increase Costs before J. P., \$

Justice Peace, 1 20
Constables, 93'
Witnesses,
Increased Costs,
RECEIVED MY FEES IN THIS CASE.

DATE OF WRIT.	STYLE OF WRIT.	TO WHOM DELIVERED.	Clerk.	Sheriff.	App'rs.	Printer.
1909 November 24	Transcript	Clerk	96	Ed.		

the 28 day of
ing described
and Leonard
ded and
er; thence N.
ceded to Benjamin
82° E. 109 1/2
12 patented by
described
grantor.
and his wife
the said premises
the rents, issues
aid Grantee
of the said
ecutors and
d his heirs and
to convey
that he will
ept the life lease
day, 1909.
ff.
interest

June 28" 1910, Received of Leonard Middleton \$13.78, being
Amount of judgment interest and costs in full in the above case,
Chas. Parrott
Clerk

July 8" 1910 Recd of Chas. Parrott, Clerk, \$10.67 in full of Judgment & interest.
J. H. Willis

July 9-1910 Recd of Chas. Parrott, Clk \$2.15 in full of costs
of Justice E. T. Bault and Constable J. T. Haines in above
case.
E. T. Bault J. P. J. T. Haines Cons. by E. T. Bault.

EXECUTION AND LIEN DOCKET.

TRANSCRIPT FROM THE DOCKET OF A JUSTICE OF THE PEACE TO CHARGE LANDS.

COST BILL.

\$ Cts.

PARTIES.

Union Banking Company
 (West Mansfield)
 vs.
 E. L. Atkinson

Judgment before *Clate L. Moffitt* Esq.,
 a Justice of the Peace of *York* Tp.,
 on the *1st* day of *December* A. D. 1909
 for the sum of \$ *69.20*
 Plaintiff's Costs, \$ *4.50*
 Defendant's Costs, \$
 Plaintiff's Increase Costs before J. P., \$

Transcript Filed, *December 3* 1909
 Lien on Land, 190

Justice Peace,
 Constables,
 Witnesses,
 Increased Costs,

RECEIVED MY FEES IN THIS CASE.

*Justice and Constable's
 cost paid by Plaintiff.*

DATE OF WRIT.

STYLE OF WRIT.

TO WHOM DELIVERED.

Clerk.

Sheriff.

App'rs.

Printer.

1909 Dec. 3 Transcript Clerk 96 Pd.

DATE OF WRIT.

1909 December

*February 13th 1910, Received of E. L. Atkinson \$76.31,
 being amount of judgment interest and cost in the above
 entitled cause.*

Chas. Parrott Clerk.

*Received of Chas. Parrott Clerk \$75.82 in full of the
 above judgment and advanced costs.*

*The Union Banking Co.
 West Mansfield O.
 Per. G. S. David
 V. P.*

Apr. 2nd 1910

EXECUTION AND LIEN DOCKET.

\$	Cts.

TRANSCRIPT FROM THE DOCKET OF A JUSTICE OF THE PEACE TO CHARGE LANDS.

COST BILL.

\$ Cts.

PARTIES.

Abraham Trout

Judgment before *J. C. Hartshorn* Esq.,
a Justice of the Peace of *Liberty* Tp.,

Justice Peace,

125

on the *4* day of *December* A. D. 1909

Constables,

125

for the sum of \$ *48.67*

Witnesses,

Increased Costs,

Plaintiff's Costs, \$ *2.30*

RECEIVED MY FEES IN THIS CASE.

C. M. Intire

Transcript Filed, *Dec. 16* 1909

Defendant's Costs, \$

Lien on Land, 190

Plaintiff's Increase Costs before J. P., \$

DATE OF WRIT.	STYLE OF WRIT.	TO WHOM DELIVERED.	Clerk.	Sheriff.	App'rs.	Printer.
---------------	----------------	--------------------	--------	----------	---------	----------

1909 December 16	Transcript	Clerk	<i>96</i>	<i>Bl.</i>		
------------------	------------	-------	-----------	------------	--	--

Sept. 22, 1910.

This case settled in Probate Court in case No. 7163.

16.31..
the above

Clerk,

W. P.

EXECUTION AND LIEN DOCKET.

TRANSCRIPT FROM THE DOCKET OF A JUSTICE OF THE PEACE TO CHARGE LANDS.

COST BILL.

\$ Cts.

PARTIES.

J. C. Dally
vs.
J. W. Sprague
 Transcript Filed, *December 18* 1909
 Lien on Land, 1909

Judgment before *J. R. Thornton* Esq.,
 a Justice of the Peace of *York* Tp.,
 on the *15* day of *December* A. D. 1909
 for the sum of \$ *34.25*
 Plaintiff's Costs, \$ *9.40*
 Defendant's Costs, \$
 Plaintiff's Increase Costs before J. P., \$

Justice Peace, *J. R. Thornton* 7 90
 Constables, 1 30
 Witnesses,
 Increased Costs,

RECEIVED MY FEES IN THIS CASE.

The Church

Transcript Fi

Lien on Land

DATE OF WR

DATE OF WRIT.	STYLE OF WRIT.	TO WHOM DELIVERED.	Clerk.	Sheriff.	App'rs.	Printer.
1909 <i>December 18</i>	<i>Transcript</i>	<i>Clerk</i>	<i>96</i>			
" " <i>18</i>	<i>Execution</i>	<i>Issued</i>	<i>1 00</i>	<i>1 74</i>		

1910 *Jan.*

January 1st 1910, Execution returned and filed endorsed.
The State of Ohio, Hancock County, ss.
Received this writ December 20th 1909, at 9 O'clock, A. M. and pursuant to its
command, I have made diligent search, but found no goods or chattels
belonging to the within named J. W. Sprague, on which to levy to make the money
on this writ, I therefore on said day levied this writ on the following Real Estate
to wit: Being In Lots Numbered 17389, 17390, 17391, 17392, 17393, 17394, 17380, 17381,
17382, 17383, 17384, 17385 in the Carnahan Addition to the City of Findlay, Hancock
County, Ohio, levied upon as the property of J. W. Sprague, and by order of the Plaintiff
I return this writ not satisfied.
Fees \$ 1.74.
J. S. Johns, Sheriff,
Hancock County, Ohio.

Feb

EXECUTION AND LIEN DOCKET.

	\$	Cts.
Corrutor	7	90
	1	30

IN THIS CASE.

TRANSCRIPT FROM THE DOCKET OF A JUSTICE OF THE PEACE TO CHARGE LANDS.				COST BILL.		\$	Cts.
PARTIES.							
The Church Hardware Company		Judgment before <i>W. A. Garrard</i> Esq.,		Justice Peace,		3	00
		a Justice of the Peace of <i>Paris</i> Tp.,		Constables,			90
		on the <i>3^d</i> day of <i>January</i> A. D. 19 <i>10</i>		Witnesses,			
		for the sum of \$ <i>341.⁰⁰</i>		Increased Costs,			
		Plaintiff's Costs, \$ <i>390</i>		RECEIVED MY FEES IN THIS CASE.			
		Defendant's Costs, \$		Plaintiff Paid \$1. ⁰⁰			
		Plaintiff's Increase Costs before J. P., \$		for Transcript, balance due Justice 2. ⁰⁰			
Transcript Filed, <i>January</i> 19 <i>10</i>							
Lien on Land, 19 <i>0</i>							
DATE OF WRIT.	STYLE OF WRIT.	TO WHOM DELIVERED.	Clerk.	Sheriff.	App'rs.	Printer.	
1910 Jan. 4	Transcript	Clerk		<i>96 Oct.</i>			

auf to its
 chattels
 the money
 ing Real Estate
 17380, 17381.
 ay, Hancock
 of the Plaintiff
 ff.
 ty, Ohio.

Feb. 10, 1913 - This judgment has been satisfied,
Church Hdw. Co.
J. L. Church

EXECUTION AND LIEN DOCKET.

TRANSCRIPT FROM THE DOCKET OF A JUSTICE OF THE PEACE TO CHARGE LANDS.

COST BILL.

\$ Cts.

PARTIES.

J. R. Marsh
vs.

E. L. Atkinson
Transcript Filed, *Jan. 29* 19*10*
Lien on Land, 190

Judgment before *Walter L. Moffitt* Esq.,
a Justice of the Peace of *York* Tp.,
on the *28th* day of *January* A. D. 19*10*
for the sum of \$ *43.26*
Plaintiff's Costs, \$ *4.95*
Defendant's Costs, \$
Plaintiff's Increase Costs before J. P., \$

Justice Peace, 375
Constables, 120
Witnesses,
Increased Costs,

RECEIVED MY FEES IN THIS CASE.

Costs paid by Plaintiff

DATE OF WRIT. STYLE OF WRIT. TO WHOM DELIVERED. Clerk. Sheriff. App'rs. Printer.

1910 Jan. 29 Transcript Clerk *96 Pa*

February 15th 1910. Received of E. L. Atkinson \$49.78, being amount of judgment interest and costs in the above entitled case.

Chas. Parrott - Clerk.

March 14th 1911 Paid J. R. Marsh \$49.34 by check No. 1652.
Chas. Parrott, Clerk.

J. L.

E. L. Atkinson
Transcript Filed
Lien on Land

1910 Feb
1910 April

May 1911
The S.
Receiv
Comm
or to
Fees 41

EXECUTION AND LIEN DOCKET.

TRANSCRIPT FROM THE DOCKET OF A JUSTICE OF THE PEACE TO CHARGE LANDS.

COST BILL.

\$ Cts.

PARTIES.

*Wilmington Center Bank and
H. C. Mack and Sons*

*W.
Edward Houghton*

Transcript Filed, 190
Lien on Land, 190

Judgment before *Jason Case* Esq., Justice Peace,
a Justice of the Peace of *Clabourne* Tp., Constables, *D. C. Cushman*
on the *2* day of *February* A. D. 19*10* Witnesses,
for the sum of \$ *279.68* Increased Costs,
Plaintiff's Costs, \$ *3 35*
Defendant's Costs, \$
Plaintiff's Increase Costs before J. P., \$

Witnesses,
Increased Costs,

RECEIVED MY FEES IN THIS CASE.

DATE OF WRIT.

STYLE OF WRIT.

TO WHOM DELIVERED.

Clerk.

Sheriff.

App'rs.

Printer.

1910 February 18

Transcript

Clerk

96

1910 March

James

Br

Transcript Fi
Lien on Land

DATE OF WR

*For
the
Lig
Feb 8,
page
Office*

*in
Apr*

EXECUTION AND LIEN DOCKET.

\$		Cts.		TRANSCRIPT FROM THE DOCKET OF A JUSTICE OF THE PEACE TO CHARGE LANDS.							COST BILL.		\$	Cts.	
PARTIES.				Judgment before <i>W. A. Garrard</i> Esq., Justice Peace, 1 85' a Justice of the Peace of <i>Paris</i> Tp., Constables, 75' on the <i>8</i> " day of <i>February</i> A. D. 19 <i>10</i> for the sum of \$ <i>35.57</i> Plaintiff's Costs, \$ <i>2.60</i> Transcript <i>By Pf.</i> \$ <i>.85'</i> Defendant's Costs, \$ Plaintiff's Increase Costs before J. P., \$							RECEIVED MY FEES IN THIS CASE.				
James A. Liggett & Sons <i>vs.</i> Bina Carvis Transcript Filed, <i>March 22</i> 19 <i>10</i> Lien on Land, 190				1910 March 22 Transcript Clerk <i>96 Pd.</i>							Apr. 19, 1913 - Rec'd of <i>R. B. Cameron \$44.23</i> being judgment, int, + costs in this action, <i>John Starks</i> Clerk Cash Book 3/42				
DATE OF WRIT.	STYLE OF WRIT.	TO WHOM DELIVERED.	Clerk.	Sheriff.	App'rs.	Printer.									

Feb. 28, 1913 - The following transfer was filed:

Marionville, Ohio, Feb. 26, 1913. - copy -

For value received, we hereby transfer to E. F. Sawyer, the judgment against Bina B. Carvis in the case of J. A. Liggett & Sons vs Bina B. Carvis, before W. A. Garrard Feb 8, 1910, of thirty-five and 57/100 Dollars as recorded on page 6736 of the Execution and Lien docket in the Office of the County Clerk of Union County, Ohio.

Signed: J. A. Liggett & Sons.

Received on the above Forty four and 2/100 - Dollars in full.
 April 19-1913, E. F. Sawyer.

EXECUTION AND LIEN DOCKET.

TRANSCRIPT FROM THE DOCKET OF A JUSTICE OF THE PEACE TO CHARGE LANDS.

COST BILL.

\$ Cts.

PARTIES.

C. W. Rosecrans & Sons

vs.

Lemard & Roy Middleton,

Transcript Filed, *April 5* 19*10*

Lien on Land, 190

Judgment before *E. J. Bault* Esq., Justice Peace,

a Justice of the Peace of *Liberty* Tp., Constables,

on the *7* day of *March* A. D. 19*10* Witnesses,

for the sum of \$ *78.37* Increased Costs,

Plaintiff's Costs, \$ *4.00*

Defendant's Costs, \$

Plaintiff's Increase Costs before J. P., \$

Justice Peace,

Constables,

Witnesses,

Increased Costs,

RECEIVED MY FEES IN THIS CASE.

DATE OF WRIT.

STYLE OF WRIT.

TO WHOM DELIVERED.

Clerk.

Sheriff.

App'rs.

Printer.

1910 April 5 Transcript

Clerk

96 Pd

1910 July

June 28" 1910, Received of Lemard Middleton \$84.83, being amount of judgment interest and cost in full in the above case.

Charles Barrett
Clerk,

July 18" 1910. Received of clerk \$78.37
J. W. Rosecrans.

EXECUTION AND LIEN DOCKET.

TRANSCRIPT FROM THE DOCKET OF A JUSTICE OF THE PEACE TO CHARGE LANDS.

COST BILL.

\$ Cts.

PARTIES.

Judgment before *James B. Cole* Esq., Justice Peace,
 a Justice of the Peace of *Paris* Tp., Constables,
 on the *20* day of *July* A. D. 19*10* Witnesses,
 for the sum of \$ *33.65* Increased Costs,
 Plaintiff's Costs, \$ *3.20*
 Defendant's Costs, \$
 Plaintiff's Increase Costs before J. P., \$

Justice Peace,
 Constables,
 Witnesses,
 Increased Costs,

RECEIVED MY FEES IN THIS CASE.

The Keystone Supply Co.
W.
Louise Sneed
 Transcript Filed, *July 25* 19*10*
 Lien on Land, 190

DATE OF WRIT. STYLE OF WRIT. TO WHOM DELIVERED. Clerk. Sheriff. App'rs. Printer.

1910 July	25	Transcript	Clerk	55	Pd.		
" "	25	Execution	issued	1.00	Pd.		

Fee 60 Received my fee 4-1-11, bad Price

July 26 " 1910 Execution returned and filed endorsed.
 The State of Ohio, Union County, ss. Sheriff's Return.
 Received this writ July 25 " 1910, at 4 O'clock P. M. and pursuant to its command, on the 25 " day of July, 1910 at five o'clock P. M. for the want of goods and chattels, I levied on the following described real estate as the property of the within named Louise Sneed.

Being part of Survey No. 3354, and being the east half of the following lot of land, Beginning at a stone in the center of Center Street in the Village of Marysville, Union County, Ohio, and south West corner to a lot containing twelve square poles conveyed to P. S. Brickman by Levi Longbrake, May 4 " 1867; Thence with the West line of said lot North 1° 30' E. 12-12/100 poles to a stake, North corner to said lot; thence S. 88° E. 100 feet to a stake, north-west corner to a lot formerly owned by J. S. Cameron; Thence with the W. line of said lot S. 1° 30' W. 12-12/100 poles to a stake, south west corner to said lot in the center of said Center Street; Thence N. 88° W. 100 feet to the beginning. Containing 73 poles, more or less. The lot above described has a frontage of 50 feet on Center or Fifth Street, and a depth of 167 feet from the North line of said Street.

By order of Plaintiff's Attorney this writ is returned this 25 " day of July, 1910. (No Money Made).

By *Ed Price*, Sheriff.
D. C. Bolenbaugh

March 13 " 1911, Received of Mrs Louise Sneed \$ 40.30, being amount of judgment, interest and cost in full in the above case.

Charles Parrott,
 Clerk.

Received payment in full of judgment, interest and advanced costs, this 13th day of March 1911.

The Keystone Supply Co.
Geo. J. Longbrake, Atty.

J. L. Lay
Smog

Carrie
and H.
 Transcript F
 Lien on Land

1910 August

DATE OF WR

EXECUTION AND LIEN DOCKET.

TRANSCRIPT FROM THE DOCKET OF A JUSTICE OF THE PEACE TO CHARGE LANDS.

COST BILL.

\$ Cts.

PARTIES.

Charles Braum.

W.

Mrs L. Sneed

Transcript Filed, *November 4* 19*10*

Lien on Land, 190

Judgment before *W. A. Garrard* Esq.,
 a Justice of the Peace of *Paris* Tp.,
 on the *2* day of *November* A. D. 19*10*
 for the sum of \$ *16.88*
 Plaintiff's Costs, \$ *2.70*
 Defendant's Costs, \$
 Plaintiff's Increase Costs before J. P., \$

Justice Peace,
 Constables,
 Witnesses,
 Increased Costs,

RECEIVED MY FEES IN THIS CASE.

All costs paid by Plaintiff.

W. A. Garrard

Jacob

DATE OF WRIT.	STYLE OF WRIT.	TO WHOM DELIVERED.	Clerk.	Sheriff.	App'rs.	Printer.
1910 Nov. 2	Transcript	Clerk	<i>96 Pd</i>			

DATE OF WRIT.
1910 Nov.
1914 Nov.

May 17" 1911, Received of Mrs L. Sneed by Pearl McDroy \$ 21.09, being amount of judgment interest and cost in full on the above judgment.. Charles Parrott, Clerk

May 17" 1911, Received of Chas. Parrott, Clerk \$ 21.09, being amount of above judgment and advanced costs. Chas. Petersen

*No. 97
 Rec
 ow N
 the
 Stat
 and
 Sprin
 road
 5 1/2
 grave
 said
 said
 peac*

No 7

EXECUTION AND LIEN DOCKET.

TRANSCRIPT FROM THE DOCKET OF A JUSTICE OF THE PEACE TO CHARGE LANDS.

COST BILL.

\$ Cts.

PARTIES.

J. C. Danforth
vs.

Judgment before *J. P. McDowell* Esq.,
a Justice of the Peace of *Jerome* Tp.,
on the *30* day of *December* A. D. 19*10*
for the sum of \$ *21.96*
Plaintiff's Costs, \$ *1.95*
6% Interest \$ *1.14*
Defendant's Costs, *Transcript* \$ *.90*
Plaintiff's Increase Costs *before J.P.,* \$ *1.10*
\$ *27.05*

Justice Peace, *125*
Constables, *70*
Witnesses,
Increased Costs,

RECEIVED MY FEES IN THIS CASE.

Justice and Constables cost paid by Plaintiff.

J. W. Mecklin
Transcript Filed, *January 27* 19*11*
Lien on Land, *January 27* 19*11*

DATE OF WRIT.	STYLE OF WRIT.	TO WHOM DELIVERED.	Clerk.	Sheriff.	App'rs.	Printer.
<i>1910 Dec. 30</i>	<i>Transcript</i>	<i>Clerk</i>	<i>90</i>			

1910 Dec. 30

Transcript

Clerk

90

1911 February

*Oct. 6, 1911 - Received \$27.05 in full satisfaction of Judgment and costs in this case from J. R. Woods Plain City O.
John C. Hartshorn, Clerk.
Cash Book 7/31*

*(Bruce Str...
of)*

*F. F. Brown...
Transcript Fil...
Lien on Land...*

*Feb
ber*

EXECUTION AND LIEN DOCKET.

\$	Cts.
125	70

IN THIS CASE.
Constables cost
Plaintiff.

TRANSCRIPT FROM THE DOCKET OF A JUSTICE OF THE PEACE TO CHARGE LANDS.

PARTIES.

Judgment before *Jason Case* Esq., Justice Peace,
 a Justice of the Peace of *Clairborne* Tp.,
 on the *22* day of *February* A. D. 19*11*
 for the sum of \$ *71.00*
Richwood Banking Co.
Ni.
 Plaintiff's Costs, \$ *4.60*
F. F. Browning, O. W. Browning
 Defendant's Costs, \$
 Transcript Filed, 190
 Plaintiff's Increase Costs before J. P., \$
 Lien on Land, 190

COST BILL.		\$	Cts.
Justice Peace,			
Constables,			
Witnesses,			
Increased Costs,			

RECEIVED MY FEES IN THIS CASE.

DATE OF WRIT.	STYLE OF WRIT.	TO WHOM DELIVERED.	Clerk.	Sheriff.	App'rs.	Printer.
1911 February 22	Transcript	Clerk		<i>96</i>		

Judgment
Plaintiff.

February 28th 1911, Received of Bent Cahill \$76.56,
 being judgment interest and costs in full in the above case.
Chas. Parrott,
 Clerk.

EXECUTION AND LIEN DOCKET.

TRANSCRIPT FROM THE DOCKET OF A JUSTICE OF THE PEACE TO CHARGE LANDS.

COST BILL.

\$ Cts.

PARTIES.

Judgment before *W. A. Leonard* Esq., Justice Peace,
 a Justice of the Peace of *Cris* Tp., Constables,
 on the *20* day of *July* A. D. *1911* Witnesses,
 for the sum of \$ *250.40* Increased Costs,
 Plaintiff's Costs, \$ *3.50*
 Defendant's Costs, \$
 Plaintiff's Increase Costs before J. P., \$

Witnesses,
 Increased Costs,

RECEIVED MY FEES IN THIS CASE.

Costs of justice and constable paid by Plaintiff.

W. S. McKittrick,
Plaintiff.
W.
J. S. McKittrick and
E. H. Morris, Executor of W. S.
McKittrick, Deceased. Defendants.
 Transcript Filed, *July 29* 1911
 Lien on Land, 190

The Isa

John

Transcript Filed
 Lien on Land,

DATE OF WRIT.	STYLE OF WRIT.	TO WHOM DELIVERED.	Clerk.	Sheriff.	App'rs.	Printer.
1911 July 29	Transcript	Clerk				
1911 " 29	Execution	issued				
1916 " 14	"	"				

96 Paid by Plaintiff July 29 " 1911
1 00 75 Paid by Plaintiff July 29 " 1911
(²² 1 00) 250 Paid

1911 Dec
 1912 May

July 31st 1911, Execution returned and filed endorsed,
The State of Ohio, Union County, ss.
Received this writ July 29th 1911 at 5 O'clock, P. M., and pursuant
to its command, at 8 O'clock, A. M. July 31st 1911, for the want of goods
and chattels, I levied on the undivided interest of J. S. McKittrick
in the following real estate; Being part of survey No. 3475. Beginning
at two white ash and hickory S. E. corner of a tract of land conveyed
by James Galloway to Samuel Robinson on the eighth day of May, 1839
on the waters of Sugar run and a branch of Dry Creek; thence S.
53° W. 176 1/2 poles to white ash, sugar and water Beech; thence N. 36°
20' W. 94 poles to two huckleberries; thence N. 53° E. 178 poles to two
hickories; thence S. 35° E. 94 poles to the beginning. Containing 103 1/2
acres more or less, excepting therefrom 24 and 1/100 acres sold to
Gideon Liggitt and also 1 and 13/100 deeded to Edith M. McKittrick.
This writ returned by order of Plaintiff.
Cad Price, Sheriff.

June
The
cour
I deni
name
Mar
refu
also
Mar
the
add
cos
See

Apr 3-1917 - Recd. of C. F. Smith, Clerk
 \$ 357 66 being judgment, interest and
 costs in above case.
 Edith McKittrick.

- Copy - original filed with papers,

In consideration of the sum of Two Hundred Fifty Dollars this the
 28th day of March 1914, paid to me by Edith McKittrick, the receipt of which
 is hereby acknowledged, I do hereby sell, assign and transfer to said
 Edith McKittrick the judgment herein recovered by me against the
 said J. S. McKittrick, and do authorize the Sheriff and the Clerk
 of this Court when said money is realized on said judgment
 to pay the same to the said Edith McKittrick.
W. S. McKittrick

CP 51
✓

July 25th 1916. Execution returned endorsed:
The State of Ohio, Union County ss:
Received this writ July 14th 1916 at 11 o'clock A. M.; and pursuant to its command, on
July 14th 1916, at 1 o'clock P. M.; for the want of goods & chattels, I levied on the following
Real Estate, Situate in the County of Union, State of Ohio, and Township of Jerome & O
bounded & described as follows, Being the undivided interest of J. S. McKittrick in the
following Real Estate. Being part of Survey No. 3475. Beginning at two white ash &
hickory S. E. corner of tract of land conveyed by James Galloway to Samuel Robinson
on the 8th day of May 1839 on the waters of sugar run, and a branch of Dry Creek.
thence S 53° W. 176 1/2 poles to white ash & sugar & water beech; thence N 36° 20' W 94
poles to two huckleberries; thence N 53° E 178 poles to 2 hickories; thence S 35° E
94 poles to the beginning. Containing 103 1/2 acres, more or less, excepting therefrom
24 & 1/100 acres sold to Gideon Liggitt and also 1 & 13/100 acres deeded to
Edith McKittrick.
This writ returned this 26th day of July 1916, by order of Peck Atty.
No money made.
File 250

John W. Laird, Sheriff.
John W. Laird, Sheriff.

EXECUTION AND LIEN DOCKET.

\$		Cts.		TRANSCRIPT FROM THE DOCKET OF A JUSTICE OF THE PEACE TO CHARGE LANDS.								COST BILL.		\$		Cts.							
				PARTIES.				Judgment before <i>J. B. Cole</i> Esq., a Justice of the Peace of <i>Paris</i> Tp., on the <i>14th</i> day of <i>Dec</i> , A. D. 19 <i>01</i> for the sum of \$ <i>64.03</i> Plaintiff's Costs, \$ <i>4.55</i> 6% interest from <i>Dec 14, 1911</i> \$ <i>1.92</i> Defendant's Costs, \$ <i>1.25</i> Plaintiff's Increase Costs before J. P., \$ <i>71.75</i>				Justice Peace, 3 10											
				vs <i>The Isaac Eberly Co,</i> Plaintiff, vs <i>John Heck,</i> Defendant Transcript Filed, <i>Dec. 19,</i> 19 <i>01</i> Lien on Land, 19 <i>0</i>				Constables, 70		Witnesses, <i>Transcript Col,</i> 75		Increased Costs, 4 55		RECEIVED MY FEES IN THIS CASE.									
THIS CASE.				DATE OF WRIT.				STYLE OF WRIT.				TO WHOM DELIVERED.				Clerk.		Sheriff.		App'rs.		Printer.	
1911				1911				Dec 19				Transcript				Clerk		V 25		Paid by <i>Plt.</i>			
"1911				1912				May 17				Execution				Sheriff Union Co.		1 V					

June 20, 1912 - Rec'd of
 Cad Price, Sheriff
 Five + 80/100 Dollars
 being costs in this
 action.
 John Hartshorn, Clerk
 Cash Book 2/45

June 20, 1912 - Execution returned inlorsed:
 The State of Ohio, Union County ss.
 Received this writ May 18, 1912 at 9 o'clock A. M. and pursuant to its
 command on May 20, 1912 at 5 o'clock A. M. for the want of goods and chattels
 I levied on the following described real estate as the property of the within
 named John Heck, situated in the County of Union, State of Ohio, and Village of
 Marysville, Being Lot No. 369 in Robinson's Addition to said Village,
 reference being had in the recorded plat of said Village of Marysville,
 also all of Lots No. 371-372-373 of Robinson's Addition to said Village of
 Marysville, and all of Lot No. 370 in said Village of Marysville, as
 the same is known and designated in the recorded plat of Robinson's
 addition to said Village, June 18, 1912 - Judgment and costs paid in full.
 Case settled,
 Fees \$5.14,
 Cad Price, Sheriff.

... pursuant
 of goods
 McKittrick
 Beginning
 conveyed
 of May, 1839
 thence S.
 1/2 Sec 8, 36°
 holes to two
 mining 103 1/2
 es sold to
 trich.

... Sheriff.
 this the
 pt of which
 per to said
 against the
 a Clerk
 ment
 51
 ✓

... command on
 the following
 erone & O
 trich in the
 to ask &
 and Robinson
 of Dry Oak.
 20' N 94
 us S 35° E
 there from
 leased to

EXECUTION AND LIEN DOCKET.

TRANSCRIPT FROM THE DOCKET OF A JUSTICE OF THE PEACE TO CHARGE LANDS.

COST BILL.

\$ Cts.

PARTIES.

Hamilton Bros.
Plaintiff.

vs
L. L. Barlow

Judgment before *E. J. Bault* Esq.,
a Justice of the Peace of *Liberty* Tp.,
on the *9th* day of *December* A. D. 1901

for the sum of \$ *220⁰⁰*

Plaintiff's Costs, \$ *2.70*

With int. from Apr. 12, 1910

Defendant's Costs, \$

Plaintiff's Increase Costs before J. P., \$ *.70*

Justice Peace,

Constables,

Witnesses,

Increased Costs,

80
~~*470*~~

90

70

RECEIVED MY FEES IN THIS CASE.

All costs have been paid by Plaintiff, (J. P. Court)

Transcript Filed, *Dec. 26,* 1901

Lien on Land, *Dec. 26,* 1901

DATE OF WRIT.	STYLE OF WRIT.	TO WHOM DELIVERED.	Clerk.	Sheriff.	App'rs.	Printer.
<i>Dec. 26</i> ¹⁹¹¹	<i>Transcript</i>	<i>Clerk</i>	<i>25</i>	<i>✓</i>		
<i>June 6</i> ¹⁹¹²	<i>Execution</i>	<i>Sheriff of Union Co.</i>	<i>1 00</i>	<i>75</i>		
<i>Nov. 9</i>	<i>"</i>	<i>" " "</i>	<i>1 00</i>	<i>2 50</i>		
			<i>2 75</i>			

Dec. 27, 1911, Rec'd of E. J. Bault
Over 60/100 Dollars bal. of deposit
for costs by plaintiffs,
John C. Hartshorn clk
Feb. 14, 1914 Applied on costs,
Cash Book 2/34 + 3/116

June 12, 1912 - Execution returned indorsed:

The State of Ohio, Union County, ss.
Received this writ June 7, 1912 at 4 P. M. and pursuant to its
command the defendant having no property on which to levy, no
levy was made. This writ is returned by order of Plaintiff's attorney,
"No Money Made,"
Ed Price, Sheriff
Fees \$0.75

Nov. 13, 1912 - Execution returned indorsed:

The State of Ohio, Union County ss.
Received this writ Nov. 9, 1912 at 4 P. M. and pursuant to its command
on Nov. 9, 1912 at 4 P. M. for the want of goods and chattels, I levied on
the following described real estate as the property of the within
named defendant L. L. Barlow, situate in the State of Ohio, County
of Union, and Township of Liberty and in Survey No. 3462 and bounded
and described as follows: Being part of the Lucas Low farm,
Beginning at the S. W. corner of Louisa Dasher's land and at a stone
and brick in the center of the Culver road; Thence with the N. line
of said Louisa Dasher's land northerly 136 poles to a stone and brick
in the N. line of Lucas Lowe farm; Thence with the N. line the N.
line of said farm, westerly about 51³/₄ poles to the N. W. corner of
said farm; Thence with the N. line of said farm southerly about
176 poles to the S. W. corner of said farm; Thence with the line of
said farm easterly and following the bed of the creek to the N. line
of C. Y. Rhoads' land; Thence northerly and with the N. line of lands
belonging to said C. Y. Rhoads and Louisa Dasher to center of said
road; Thence easterly with center of said road to the beginning,
Containing 50 acres more or less.

Nov. 13, 1912 - This writ is returned, No Money made.
Ed Price, Sheriff

M

7

Transcript Fi

Lien on Land

DATE OF WR

Dec

June

June

July

Stat

Rece

comm

I leve

Ohio

Bein

of Ric

66 fee

and

said

rece

lot

By

1906

EXECUTION AND LIEN DOCKET.

\$	Cts.
80	
430	
90	
70	

THIS CASE.
 has been paid
 (J. P. Court)
 of E. J. Bault
 as bal. of deposit
 utiffs,
 Hartshorn clk
 id on costs.

3/116
 to its
 no
 attorney,
 riff.

Command
 iced on
 within
 d, County
 d bounded
 w.
 at a stone
 e N. line
 and brick
 e the N.
 orner of
 ly about
 line of
 the N. line
 a lands
 r. of said
 ining,
 riff.

TRANSCRIPT FROM THE DOCKET OF A JUSTICE OF THE PEACE TO CHARGE LANDS.

PARTIES.
 Judgment before *Jasow Case* Esq.,
 a Justice of the Peace of *Clairbourne* Tp.,
 on the *26th* day of *December* A. D. 19*11*
 for the sum of \$ *25⁰⁰*
 Plaintiff's Costs, \$ *4⁰⁰*
 Defendant's Costs, \$
 Plaintiff's Increase Costs before J. P., \$
 Transcript Filed, *Dec 29* 19*11*
 Lien on Land, 19*0*

M. W. Hill
 Plaintiff
vs
Martha Douquet

DATE OF WRIT.	STYLE OF WRIT.	TO WHOM DELIVERED.	Clerk.	Sheriff.	App'rs.	Printer.
<i>Dec 29</i>	<i>Transcript</i>	<i>Clerk</i>	<i>25</i>			
<i>June 19</i>	<i>Ex.</i>		<i>1</i>			

COST BILL.		\$	Cts.
Justice Peace,		3	30
Constables,			70
Witnesses,			
Increased Costs,			

RECEIVED MY FEES IN THIS CASE.
 Costs not paid by
 Plaintiff,
 Plaintiff paid cost
 of filing transcript,
Dec. 29, 1911 - Deposited
 \$0.95 awaiting decision
 Insp. Dept. as to proper fee,
Dec. 31, 1912 - Bal. Dep. returned

June 19th 1916 - Execution issued.
July 10th 1916 - Execution returned endorsed;
 State of Ohio, Union County ss.
 Received this writ *June 19, 1916* at 2 o'clock P.M.; and pursuant to its
 command on *June 19th* at 3 o'clock P.M. for the want of goods and chattels
 I served on the following real estate, Situate in the County of Union, State of
 Ohio & Village of Richwood, and bounded and described, as follows:
 Being, all of *Lot No. 633* in *Orin Beems Addition* to the Village
 of *Richwood* Union County, and fronting on *Rail Road Street* and being
66 feet front in width and being one hundred & eighty four feet deep,
 and west side of said street, for a more specific description of
 said lot see recorded plat in said addition, duly recorded in the
 records of Union County, Ohio. Excepting 13 feet of the north side of said
 lot from front to rear, extending back 184 feet.
John W. Laird Sheriff.
 By order of Plaintiff's Atty this writ returned this 10th day of July
 1916. No money made.
John W. Laird, Sheriff.

Cash Book 7/34 + 3/26

EXECUTION AND LIEN DOCKET.

TRANSCRIPT FROM THE DOCKET OF A JUSTICE OF THE PEACE TO CHARGE LANDS.

COST BILL.

\$ Cts.

PARTIES.

John A. Potts
Hattie Potts
vs
Laura M. Entire

Judgment before *Nate L. Moffett* Esq.,
a Justice of the Peace of *York* Tp.,
on the *13th* day of *February* A. D. 190*2*
for the sum of \$ *230⁰⁰*
Plaintiff's Costs, \$ *215*
6% interest from Feb 13, 1912 \$
Defendant's Costs, \$
Plaintiff's Increase Costs before J. P., \$

Justice Peace, *215*
Constables,
Witnesses,
Increased Costs,

RECEIVED MY FEES IN THIS CASE.

Fees before Justice paid by Plaintiff

Transcript Filed, 190
Lien on Land, 190

DATE OF WRIT. STYLE OF WRIT. TO WHOM DELIVERED. Clerk. Sheriff. App'rs. Printer.

Feb. *17* *1912* *Transcript* *Clerk* *70* *Paid* ✓

Dec. 7, 1912 - Rec'd of Cad Price Sheriff, Two Hundred, Forty-four and 35/100 Dollars in full satisfaction of judgment, interest and costs in this action.

John C. Hartshorn, Clerk,

Paid to Plaintiffs Dec. 10, 1913 - See Cash Book 3, page 24,

Lou
Bin
Transcript Fi
Lien on Land
DATE OF WR
Feb.
Sept

Nov. 2nd
com m
I lew
Paris,
and
a sto
propert
thence
thence
of me
Counf
up the
thence
south u
E. R. &
stone
south
poles t
The
Attor
Feu. 2

EXECUTION AND LIEN DOCKET.

\$ Cts.		TRANSCRIPT FROM THE DOCKET OF A JUSTICE OF THE PEACE TO CHARGE LANDS.				COST BILL.		\$	Cts.
215		PARTIES.		Judgment before <i>J. B. Cole</i> Esq.,	Justice Peace,			215	
		<i>Louise Shields</i>	a Justice of the Peace of <i>Paris</i> Tp.,	Constables,				70	
			on the <i>23rd</i> day of <i>December</i> A. D. 19 <i>15</i>	Witnesses, <i>Transcript</i>				75	
		<i>vs</i>	for the sum of \$ <i>9.49</i>	Increased Costs,					
		<i>Bina Caird</i>	Plaintiff's Costs, \$ <i>2.85</i>						
		Transcript Filed, <i>Feb. 27</i> 19 <i>15</i>	Defendant's Costs, \$						
		Lien on Land, <i>Feb 27</i> 19 <i>15</i>	Plaintiff's Increase Costs before J. P., \$						
IN THIS CASE.								RECEIVED MY FEES IN THIS CASE. <i>360</i>	
<i>Justice Plaintiff</i>								<i>Costs not paid.</i>	
		DATE OF WRIT.	STYLE OF WRIT.	TO WHOM DELIVERED.	Clerk.	Sheriff.	App'rs.	Printer.	
		<i>Feb.</i> ¹⁹¹² <i>27</i>	<i>Transcript.</i>	<i>Clerk</i>		<i>25 Paid ✓</i>			
		<i>Sept</i> ¹⁹¹⁵ <i>22</i>	<i>Execution</i>	<i>Sheriff.</i>	<i>1</i>	<i>2 50</i>			
								<i>Cash Book 7/37</i>	

*ty-four
of interest*

*Nov. 2nd 1915. Execution returned endorsed: The State of Ohio, Union County, ss.
 Received this writ Sept 22nd 1915 at 9 o'clock A.M. and pursuant to its
 command on Sept 22nd 1915 at 10 o'clock A.M. for the want of goods and chattels
 I levied on the following described real estate, situated in the township of
 Paris, County of Union and state of Ohio, and Village of Marysville, bounded
 and described as follows; Being part of Survey No. 3357: Beginning at
 a stone in East Fifth Street at the northwest corner of Charles L. Mullin's
 property; thence S 10 poles to a stake; thence W 4 poles to a stake;
 thence N 10 poles to a stake in the south line of said East Fifth Street;
 thence with the line of said street 4 poles to the beginning, being one-fourth
 of an acre, more or less; Also the following described property in said
 County, State and Village, above said; Beginning at a stone and brick
 in the line of East Fifth Street, northwest corner to Thomas Bancroft's lot;
 thence with the west line of said lot S 2° W 12 poles to a stone and brick
 southwest corner to said Thomas Bancroft's and in the north line of
 E. R. Southwick's lot; thence with said line of lot 80° W 3 1/2 poles to a
 stone and brick in; thence N 2° E 12 poles to a stone and brick in the
 south line of said East Fifth Street; thence with said line S 88° E 3 1/2
 poles to the beginning; this tract of land is recorded as out lot No. 28.
 This writ returned this 2nd day of November, 1915 by order of Plaintiff's
 Attorney, no money made. *John A. Laird Sheriff.*
*Feb. 2nd 1915**

EXECUTION AND LIEN DOCKET.

TRANSCRIPT FROM THE DOCKET OF A JUSTICE OF THE PEACE TO CHARGE LANDS.

COST BILL.

\$ Cts.

PARTIES.

John A. and Hattie Potts
Plaintiffs

Laura M. Entire
Defendant.

Transcript Filed, March 27, 1902

Lien on Land, March 27, 1902

Judgment before *Nate L. Moffett* Esq.,

a Justice of the Peace of *York* Tp.,

on the *26th* day of *March* A. D. 1902

for the sum of \$ *200.00*

Plaintiff's Costs, \$ *3.40*

Print from Mch 26, 1912 \$

Defendant's Costs, \$

Plaintiff's Increase Costs before J. P., \$

Justice Peace, 2 50

Constables, 90

Witnesses,

Increased Costs, 70

RECEIVED MY FEES IN THIS CASE.

Costs paid J.P. by Plaintiffs

DATE OF WRIT.	STYLE OF WRIT.	TO WHOM DELIVERED.	Clerk.	Sheriff.	App'rs.	Printer.
<i>Mch 27</i>	<i>Transcript</i>	<i>J. Clerk</i>	<i>70</i>	<i>Paid</i>		

Mch 27 *Transcript* *J. Clerk*

Clerk. Sheriff. App'rs. Printer.

70 Paid

Cash Book 2/39

Received of John Hartshorn Clerk the above judgment and costs
John A. Potts and Hattie Potts
by Hooper Robinson & Hoops
their attorneys

Cash Book 3/56

The Co

B. J.

Transcript F

Lien on Land

DATE OF WR

*Jan
Dec.*

*Jan
Dec*

*Con
no.
Dec*

EXECUTION AND LIEN DOCKET.

\$	Cts.
2	50
	90
	70

IN THIS CASE.
P. by Plaintiffs

TRANSCRIPT FROM THE DOCKET OF A JUSTICE OF THE PEACE TO CHARGE LANDS.

PARTIES.

The Reeves Manufacturing Co. vs E. J. Mathys

Judgment before E. T. Bault Esq., Justice Peace,
a Justice of the Peace of Liberty Tp., Constables,
on the 27th day of Nov. A. D. 1912 Witnesses,
for the sum of \$ 100.67 Increased Costs,
Plaintiff's Costs, \$ 2.75
6% interest from Nov 27th \$
Defendant's Costs, \$
Plaintiff's Increase Costs before J. P., \$

Transcript Filed, June 14, 1912
Lien on Land, 190

COST BILL.		\$	Cts.
Justice Peace,		2	05
Constables,			70
Witnesses,			
Increased Costs,			

RECEIVED MY FEES IN THIS CASE.

DATE OF WRIT.	STYLE OF WRIT.	TO WHOM DELIVERED.	Clerk.	Sheriff.	App'rs.	Printer.
June 14, 1912	Transcript	Clerk		25. Paid		Cash Book 2/45
Dec. 14, 1912	Execution	Sheriff		100.000 Paid May 20, 1913.		" " 3/46

of 39

Present

Dec 21, 1912 - Execution returned indorsed:
Rec'd this writ Dec. 14, 1912 at 4 P. M and pursuant to its
command, No goods or chattels being found on which to levy,
no levy was made.
Fees \$ 0.00
Ced Price, Sheriff

EXECUTION AND LIEN DOCKET.

TRANSCRIPT FROM THE DOCKET OF A JUSTICE OF THE PEACE TO CHARGE LANDS.

COST BILL.

\$ Cts.

PARTIES.

Judgment before *L. A. Davis* Esq.,
 a Justice of the Peace of *Darby Madison Co.* Tp.,
 on the *2nd* day of *December* A. D. 19*10*
 for the sum of \$ *169 81*
 Plaintiff's Costs, \$ *6 00*
 Defendant's Costs, \$ *4 00*
 Plaintiff's Increase Costs before J. P., \$

George Chapman,
 Plaintiff
E. Heber Melch
Richard Melch
 Defendants
 Transcript Filed, *June 27* 19*12*
 Lien on Land, 19*0*

Justice Peace, 3 60
 Constables, 2 40
 Witnesses,
 Increased Costs,

RECEIVED MY FEES IN THIS CASE.

J.P.'s costs paid

DATE OF WRIT.	STYLE OF WRIT.	TO WHOM DELIVERED.	Clerk.	Sheriff.	App'rs.	Printer.
<i>June 27</i>	<i>Transcript</i>	<i>Clerk</i>	<i>.50</i>			
<i>June 27</i>	<i>Execution</i>	<i>Sheriff</i>	<i>1 00</i>	<i>2 50</i>		
			<i>1 50</i>	<i>2 50</i>		

Dec. 2, 1910 - Judgment against ^{Heber Melch} for \$35 00 and against Heber Melch and R. S. Melch for \$134 81.
Nov. 20, 1912 - R. S. Melch paid the sum \$145 86 covering the partnership judgment and costs.
Dec. 7, 1910 - all rights and titles in this judgment transferred to W. L. Whip.
June 28, 1912 - Execution returned inclosed:
The State of Ohio, Union Co. ss.

Received this writ June 27, 1912, at 3 P.M. and pursuant to its command on June 27, 1912 at 4 P.M. for the want of goods and chattels, I levied on the undivided interest of the within named Heber Melch, in the following described real estate now owned by Marie C. Melch situated in the County of Union, State of Ohio and Township of Darby and in Survey No. 5139.
Beginning at a stone in the S. line of said Survey and S. W. corner to a lot of 20 acres in the name of Eli M. Neir; thence with the S. line of said Survey N. 62 1/2° W. 110-30/100 poles to a stone (witness a small hickory); N. 35° W. 103 30/100 poles to a stake; thence N. 55 1/2° E. 86 1/4 poles to the center of the Sagerville Road; thence with said road S. 40 1/2° E. 100 6/100 poles to large stone with piece of brick under it; thence N. 55 1/2° E. 3 30/100 poles to a stone with piece of brick under it. thence S. 35 1/2° E. 100 5/100 poles (passing P. S. Blumenschein's corner at 2 poles) to a stone northerly corner to said Eli M. Neir lot of 20 acres; thence with his line S. 56 1/4° W. 66 1/4 poles to the place of beginning, containing 114 acres of land to the same more or less.
No money made. Lead Price, Sheriff.
Fees \$ 2 50.

George
Heber
R.
 Transcript F
 Lien on Land
 DATE OF WR
June
The
ow J
undiv
estate
of the
Fees

EXECUTION AND LIEN DOCKET.

(Indorsed)

6248

\$	Cts.
360	
240	

TRANSCRIPT FROM THE DOCKET OF A JUSTICE OF THE PEACE TO CHARGE LANDS.

PARTIES.

Judgment before *L. A. Davis* Esq., Justice Peace,
 a Justice of the Peace of *Darby Madison Co.* Tp., Constables,
 on the *6th* day of *Jan.* A. D. 19*11* Witnesses,
 for the sum of \$ *64.23* Increased Costs,
 Plaintiff's Costs, \$ *6.50*
7% interest
 Defendant's Costs, \$
 Plaintiff's Increase Costs before J. P., \$

Transcript Filed, *June 27* 19*12*
 Lien on Land, 19*0*

\$	Cts.
280	
320	
50	

IN THIS CASE.

aid

RECEIVED MY FEES IN THIS CASE.

\$6.50 on
Costs before J. P. paid
by Plaintiff.

against Henry Long
as principal and
P. D. Welch as surety.

DATE OF WRIT.	STYLE OF WRIT.	TO WHOM DELIVERED.	Clerk.	Sheriff.	App'rs.	Printer.
<i>June 27</i>	<i>Transcript</i>	<i>Clerk</i>	<i>50</i>			
<i>" 27</i>	<i>Execution</i>	<i>Sheriff</i>	<i>1.00</i>	<i>2.50</i>		
			<i>1.50</i>	<i>2.50</i>		

Welch and

ship

ed to

to its com-

ly I levied

the following

the County

189,

uer to a lot

id survey

3301.00 poles

d, thence

under it;

ell S. 35 1/2° E.

northerly

6 1/4° N. 66 1/4

ame more

f

June 28, 1912 - Execution returned indorsed:
The State of Ohio, Union County ss.
Received this writ June 27, 1912 at 3 P.M. and pursuant to its command
on June 27, 1912 at 4 P.M. for the want of goods and chattels, I levied on the
undivided interest of the within named P. D. Welch in the following described real
estate now owned by Marie C. Welch, situated in the County of Union, State
of Ohio, and Township of Darby and in survey No. 5739.
Same description as in No. 6247 on opposite page.
Fees \$2.50. No money made.
Ead Price, Sheriff.

EXECUTION AND LIEN DOCKET.

TRANSCRIPT FROM THE DOCKET OF A JUSTICE OF THE PEACE TO CHARGE LANDS.				COST BILL.		\$	Cts.
PARTIES.		Judgment before <i>J. Edelblute</i> Esq., Justice Peace,				4	
<i>Edward Freshwater</i>		a Justice of the Peace of <i>Dover</i> Tp., Constables,					80
<i>vs</i>		on the <i>5th</i> day of <i>July</i> A. D. 19 <i>02</i>		Witnesses,			
<i>Asa Gibson</i>		for the sum of \$ <i>57.68</i>		Increased Costs,			
Transcript Filed, <i>July 15, 1902</i>		Plaintiff's Costs, \$ <i>4.80</i>		RECEIVED MY FEES IN THIS CASE.			
Lien on Land, <i>July 15, 1902</i>		6% from <i>Apr. 25, 1911</i> \$					
		Defendant's Costs, \$ <i>32.50</i>					
		Plaintiff's Increase Costs before J. P., \$					
DATE OF WRIT.	STYLE OF WRIT.	TO WHOM DELIVERED.	Clerk.	Sheriff.	App'rs.	Printer.	
<i>July 15, 1912</i>	<i>Transcript</i>	<i>Clerk</i>	<i>25</i>				
<i>" 15</i>	<i>Execution</i>	<i>Sheriff</i>	<i>1.00</i>	<i>2.50</i>			

4000 Total amt due
 Feb 1, 1913
 Paid Sept 17 " 1915. \$375

Aug. 8, 1912. Execution returned and filed, endorsed.
 The State of Ohio, Union County, ss. Received this writ July, 16th 1912, at 8 o'clock A. M., and pursuant to its command on July, 16, 1912 at 1 o'clock P. M. for the want of goods and chattels I levered on the following described real estate as the property of the within named Asa Gibson. Situated in the State of Ohio, County of Union and Township of Dover and Survey No 5135, and being all of in - lot No. forty three and forty four in the village of Dover. Also the following described lot adjoining said in Plot No 43 and in the N/line of the C. C. C. & St. D. Railway lands; thence with the said line of said Railroad lands S. 72 deg. W. 4. 07 poles to a stone; thence N. 2 deg. W. 10.65 poles to a stone; thence easterly 2 poles to a stone at the N. W. corner of said lot No. 43 (said line of two poles to be an extension of the N. line of said lots Nos. 43 and 44 in the same direction); thence with the W/line of said lot No. 43 to the beginning, containing 30 square poles More or less.

Aug. 8th 1912. This writ is returned by the order of Plaintiff's attorney.
Bad Price Sheriff.

Rich
Law
 Transcript Fi
 Lien on Land
 DATE OF WR
July
Sept.
 Nov.
Re
Co
ch
as
the
au
of
of
by
gr
di
Ma
32
liv
of
n
i
Re
li

EXECUTION AND LIEN DOCKET.

TRANSCRIPT FROM THE DOCKET OF A JUSTICE OF THE PEACE TO CHARGE LANDS.				COST BILL.		\$	Cts.
PARTIES.		Judgment before <i>J. P. M. Dowell</i> Esq.,		Justice Peace,		2	35
<i>Howland Bros,</i>		a Justice of the Peace of <i>Jerome</i> Tp.,		Constables,		1	10
vs		on the <i>17th</i> day of <i>July</i> A. D. 19 <i>12</i>		Witnesses,			
<i>Beverly Depp</i>		for the sum of \$ <i>98 90</i>		Increased Costs,			
Transcript Filed, <i>Aug 3, 1912</i>		Plaintiff's Costs, \$ <i>3 75</i>		RECEIVED MY FEES IN THIS CASE. <i>J. P. & Constable costs paid direct. See receipt filed with papers.</i>			
Lien on Land, <i>Aug 3, 1912</i>		7% interest annually \$					
		Defendant's Costs, \$		<i>July 7, 1914 - Recd of Pet \$35.00 being bal. of costs in this action.</i> <i>John Hutchinson</i> <i>Clerk.</i>			
		Plaintiff's Increase Costs before J. P., \$					
DATE OF WRIT.	STYLE OF WRIT.	TO WHOM DELIVERED.	Clerk.	Sheriff.	App'rs.	Printer.	DATE OF WRIT.
<i>Aug. 2 1912</i>	<i>Transcript</i>	<i>Clerk</i>	<i>25</i>	<i>Paid</i>	<i>Cash</i>	<i>3 1/24</i>	<i>Sept</i>
<i>Aug. 3, 1912</i>	<i>Execution</i>	<i>Sheriff Union Co</i>	<i>1.00</i>	<i>2 50</i>	<i>Cash</i>	<i>3 1/44</i>	<i>"</i>

Aug. 8, 1912 Execution returned and filed, endorsed.
 The State of Ohio, Union County, ss. Sheriff's Return.
 Received this writ August 3rd, 1912, at 10 o'clock A.M. and pursuant to its commands, on Aug. 3, 1912, at two o'clock P.M. for the want of goods and chattels I levied on the following described real estate as the property of the within named Beverly Depp. Situate in the Twp. of Jerome, County of Union and State of Ohio, and known as part of Military Surveys Nos. 2925, 7181, and 6595 and bounded and described as follows: beginning at a stone in the De Witt & Mooney road & N.W. corner to R. Warner's land; thence S. 8-1/2 deg. E. 164-8/100 poles to a stake in the W. line of John G. Warner's land; thence S. 82 deg. W. 62 poles to a stake in the N. line of Alpheus Geader's land; thence N. 6 deg. W. 7-3/100 poles to a stake another corner of Alpheus Geader; thence S 82 deg. W. 84-4/100 poles to a stake in the W. line of said Survey No. 6595; thence with the W. line of said Survey N. 8 deg. W. 78-5/100 poles to a stake in the N.W. corner of said Survey 6595; thence with the N. line of said Survey N. 82 deg. E. 31-4/100 poles to a stake in the N. line of said Survey No. 6595; thence N 15 deg. 31' W. crossing the said De Witt & Mooney road 133-120/100 poles to a stake in the S.W. corner of J. S. DeWitt's land, thence N. 83 deg. 31 E. 41 poles and 16 links to a stake in the W. line of Peter De Witt's land S. 6 deg. 28 E. 44 poles to the center of said DeWitt & Mooney road and S.W. corner of lands owned by Peter DeWitt; thence with the said roads S. 86 deg. 46 E. 65-80/100 poles to the place of beginning, containing 137-1/2 acres of land be the same more or less but subject to all legal highways.

Cad Price Sheriff

Aug. 8, 1912. Returned this writ
 Cad Price Sheriff.

Copy. Original filed with transcript.

Oct. 22, 1913 - In consideration of the sum of Thirty-five Dollars (\$35.00) to me in hand paid by William P. Hudson, the receipt whereof is hereby acknowledged, I hereby release from the lien and operation of the judgment for \$98.90, recovered by us in the Court of Common Pleas of Union County, Ohio, on July 17, 1912, Case No. 6251, the farm of about 137 acres, formerly owned by Beverly Depp and being the same property described in the petition in the case of Cad Price, as Receiver of Beverly Depp vs Beverly Depp et al. No. 9432, Court of Common Pleas of Union County, Ohio.

Howland Bros.
 per O. K. Howland.

EXECUTION AND LIEN DOCKET.

TRANSCRIPT FROM THE DOCKET OF A JUSTICE OF THE PEACE TO CHARGE LANDS.

COST BILL.

\$ Cts.

\$ Cts.

PARTIES.

E. F. Sawyer
vs
Ed Fleck

Judgment before *Samuel L. Church* Esq.,
a Justice of the Peace of *Paris* Tp.,
on the *28th* day of *August* A. D. 1902
for the sum of \$ *16.14*
Plaintiff's Costs, \$ *3.45*
6% interest
Defendant's Costs, \$
Plaintiff's Increase Costs before J. P., \$

Justice Peace, 2.75
Constables, 70
Witnesses,
Increased Costs,

RECEIVED MY FEES IN THIS CASE.

Sept. 21, 1912 - Rec'd of E. F. Sawyer for \$45.00 Dollars costs in full in this action, John C. Hartshorn Clerk.

Cash Book 3/10

Transcript Filed, *Sept. 3, 1902*
Lien on Land, *Sept. 3, 1902*

DATE OF WRIT.	STYLE OF WRIT.	TO WHOM DELIVERED.	Clerk.	Sheriff.	App'rs.	Printer.
<i>Sept. 3, 1912</i>	<i>Transcript</i>	<i>Clerk</i>	<i>25</i>			
<i>" 3</i>	<i>Execution</i>	<i>Sheriff</i>	<i>1.00</i>	<i>75</i>		

Sept. 4, 1912 - Execution returned indorsed: Received this writ Sept. 3, 1912 at 2 P. M. and pursuant to its command there being no goods found on which to levy, I made no levy. This writ is returned by order Plaintiff's attorney this 3rd day of Sept. 1912
Ed Price, Sheriff

Sept. 21, 1912 - This judgment satisfied in full.

IN THIS CASE.

*able costs
et. see
- filed
rs.
eed of Reg
bal. of costs
tion
Hartshorn
Clerk.*

*its commands,
leried one
ned Beverly
and known
l. and des-
ony road
00 poles to a
les to a stake
00 poles to
4 1/2 100 poles
line of said
aid survey
poles to a
crossing the
corner of
ake in the
said DeWitt
thence with
ning, con-
iect to all*

heriff

*to me in
knowledge,
for \$98.00,
is, on July 17,
y Beverly
case of
432, Clerk*

EXECUTION AND LIEN DOCKET.

TRANSCRIPT FROM THE DOCKET OF A JUSTICE OF THE PEACE TO CHARGE LANDS.

COST BILL.

\$ Cts.

PARTIES.

J. R. Phooutou

vs

H. J. Fish

Transcript Filed, *Sept. 12* 1902
Lien on Land, *Sept. 12* 1902

Judgment before *L. L. McAllister* Esq.,
a Justice of the Peace of *Washington* Tp.,
on the *22nd* day of *August* A. D. 1902
for the sum of \$ *88.50*
Plaintiff's Costs, \$ *2.85*
Defendant's Costs, \$
Plaintiff's Increase Costs before J. P., \$

Justice Peace, / 75
Constables, / 10
Witnesses,
Increased Costs,

RECEIVED MY FEES IN THIS CASE.

J. A.
E. S.

Transcript Fil
Lien on Land

DATE OF WR

DATE OF WRIT. STYLE OF WRIT. TO WHOM DELIVERED. Clerk. Sheriff. App'rs. Printer.

Sept. ¹⁹¹²₁₂ *Transcript* *Clerk* *25 Paid* *Cash B 2/2*

Sept.

Rec
abo
ll

EXECUTION AND LIEN DOCKET.

\$		Cts.		TRANSCRIPT FROM THE DOCKET OF A JUSTICE OF THE PEACE TO CHARGE LANDS.							COST BILL.		\$	Cts.						
				PARTIES.																
		175		Judgment before <i>Jasow Case</i> Esq., a Justice of the Peace of <i>Clatsome</i> Tp., on the <i>19th</i> day of <i>Sept</i> A. D. 1902 for the sum of \$ <i>69.00</i> Plaintiff's Costs, \$ <i>22.00</i> Defendant's Costs, \$ Plaintiff's Increase Costs before J. P., \$									150							
		110																		
IN THIS CASE.				Transcript Filed, <i>Sept. 24</i> 1902 Lien on Land, <i>Sept 24</i> 1902							RECEIVED MY FEES IN THIS CASE.									
DATE OF WRIT.		STYLE OF WRIT.		TO WHOM DELIVERED.			Clerk.	Sheriff.	App'rs.	Printer.										
<i>Sept. 24</i> 1912		<i>Transcript</i>		<i>Clerk</i>			<i>25th Paid</i>			<i>Clerk PA 3/10</i>										

Received of E. P. Woods full satisfaction of the above judgment & costs
 Dec. 6 1912
 C. B. Immons, Atty for J. A. Hedrick.

EXECUTION AND LIEN DOCKET.

TRANSCRIPT FROM THE DOCKET OF A JUSTICE OF THE PEACE TO CHARGE LANDS.

COST BILL.

\$ Cts.

PARTIES.

Mary E. Davis
vs
Scott Welch

Judgment before J. P. M. Dowill Esq.,
a Justice of the Peace of Jerome Tp.,
on the 30th day of Sept. A. D. 1902
for the sum of \$ 106.50
Plaintiff's Costs, \$ 3.20
6th mo Int. \$
Defendant's Costs, \$
Plaintiff's Increase Costs before J. P., \$

Justice Peace, 2 50
Constables, 70
Witnesses,
Increased Costs,

RECEIVED MY FEES IN THIS CASE.

Plaintiff paid \$320
costs before J.P.

Transcript Filed, Oct. 17 1902
Lien on Land, Oct. 17 1902

DATE OF WRIT.	STYLE OF WRIT.	TO WHOM DELIVERED.	Clerk.	Sheriff.	App'rs.	Printer.
Oct. 17 1912	Transcript	Clerk	25		Cash Pt 3/16	
Dec. 13 1912	Execution	Sheriff	1	250		

Dec. 13/1912 - Execution returned indorsed:

Received this writ Dec. 13, 1912 at 4 P. M. and pursuant to its command on Dec. 14, 1912 at 8 A. M. for want of goods and chattels, I levied on the undivided interest of Scott Welch in the following described real estate, Situate in the State of Ohio, County of Union, and Township of Darby and part of survey No. 5739, Beginning at a stone in the S. line of said survey and S. W. corner to a lot of 20 acres in the name Eli M. Heir; thence with the S. line of said Survey N. 62 1/2° W. 110.30 poles to a stone (witness a small hickory); thence N. 55 1/2° E. 18 poles to a stone N. 35° W. 103.30 poles to a stake; thence N. 55 1/2° E. 86 1/4 poles to the center of the Sager Mill road; thence with said road S. 40 1/2° E. 100.60 poles to a large stone with piece of brick under it; thence N. 55 1/2° E. 3.30 poles to a stone with piece of brick under it; thence S. 35 1/2° E. 100 1/2 poles (passing P. S. Blumenschein's corner at 2 poles) to a stone northerly corner to said Eli M. Heir's lot of 20 acres; thence with his line S. 61 1/4° W. 66 1/4 poles to the place of beginning, containing One Hundred & Fourteen acres of land, or the same more or less.

Dec. 14, 1912 - This writ returned. No money made.
Fees \$250
Ead Price, Sheriff.

Bets
P.

Transcript Fi
Lien on Land

DATE OF WR

Oct. 2
9

its @
and
in t
count
Begin
to a
line
hick
to a
Mill
stone
a p
P. S.
to s
66 1/4
and

No
See

EXECUTION AND LIEN DOCKET.

\$	Cts.
2	50
	70

TRANSCRIPT FROM THE DOCKET OF A JUSTICE OF THE PEACE TO CHARGE LANDS.

COST BILL.

PARTIES.

Betsey M. Bigelow
vs
R. D. Welch

Judgment before *L. A. Davis* Esq.,
a Justice of the Peace of *Madison, Darby* Tp.,
on the *2nd* day of *October* A. D. 1902
for the sum of \$ *232.67*

Justice Peace,	2	55
Constables,		70
Witnesses,		
Increased Costs,		

IN THIS CASE.

Transcript Filed, *Oct. 17,* 1902
Lien on Land, *Oct. 17,* 1902

Plaintiff's Costs, \$ *3.25*
6% int. \$
Defendant's Costs, \$
Plaintiff's Increase Costs before J. P., \$

RECEIVED MY FEES IN THIS CASE.

Costs before J.P. paid by Plaintiff

DATE OF WRIT.	STYLE OF WRIT.	TO WHOM DELIVERED.	Clerk.	Sheriff.	App'rs.	Printer.
<i>Oct. 17</i>	<i>Transcript</i>	<i>Clerk</i>	<i>25</i>	<i>✓ Paid</i>		<i>Cash Bk 3/6</i>
<i>" 21</i>	<i>Execution</i>	<i>Sheriff</i>	<i>100</i>	<i>✓ 250</i>		

at to its
chattels,
low
of Union,
a stone
the
110.30
poles to a
poles to
S. 40 1/2° E.
thence N.
thence S.
poles) to
es, thence
containing
less.
iff.

*Oct. 21, 1912 - Execution returned indorsed:
The State of Ohio, Union County ss.
Received this writ Oct. 21, 1912 at 9 A.M. and pursuant to
its command on Oct. 21, 1912 at 10 o'clock A.M. for want of goods
and chattels, I levied on the undivided interest of R. D. Welch
in the following described real estate, situate in the State of Ohio
County of Union and Township of Darby and part of Survey No. 5799.
Beginning at a stone in the S line of said survey and S. N. corner
to a lot of 20 acres in the name of Eli M. Neir, thence with the S.
line of said Survey N. 62 1/2° W. 110.30 poles to a stone (with a small
hickory), thence N. 55 1/2° E. 18 poles to a stone N. 35° W. 103.30 poles
to a stake; thence N. 55 1/2° E. 86 1/4 poles to the center of the Sager
Mill road; thence with said road S. 40 1/2° E. 100.60 poles to a large
stone with brick under it; thence N. 55 1/2° E. 8.30 poles to a stone with
a piece of brick under it; thence S. 35 1/2° E. 100 1/2 poles (passing
P. S. Bloomschein's corner at 2 poles) to a stone, northerly corner
to said Eli M. Neir's lot of 20 acres; thence with his line S. 56 1/4° W.
66 1/4 poles to the place of beginning, containing (114) one hundred
and fourteen acres of land, be the same more or less.
Oct. 21, 1912 - This writ is returned by order of Plaintiff's attorney,
No Money Made,
Fees \$ 2.50
Ed Price, Sheriff.*

EXECUTION AND LIEN DOCKET.

TRANSCRIPT FROM THE DOCKET OF A JUSTICE OF THE PEACE TO CHARGE LANDS.

COST BILL.

\$ Cts.

PARTIES.

H. V. Spicer

vs

Thomas Spratt

Judgment before *Jason Case* Esq.,
 a Justice of the Peace of *Clairbourne* Tp.,
 on the *8th* day of *January* A. D. 19*12*
 for the sum of \$ *1350*
 Plaintiff's Costs, \$ *320*
Int. 6%
 Defendant's Costs, \$
 Plaintiff's Increase Costs before J. P., \$

Justice Peace, 250
 Constables, *C. W. Sloop* 70
 Witnesses,
 Increased Costs,

RECEIVED MY FEES IN THIS CASE.

Transcript Filed, *Jan. Nov. 13, 1912*
 Lien on Land, 190

DATE OF WRIT.	STYLE OF WRIT.	TO WHOM DELIVERED.	Clerk.	Sheriff.	App'rs.	Printer.
<i>Nov. 13</i>	<i>Transcript</i>	<i>Clerk</i>	<i>25</i>	<i>✓</i>		
<i>" 13</i>	<i>Execution</i>	<i>Sheriff</i>	<i>100</i>	<i>3</i>		

Transcript paid for by Plaintiff.
Aug. 28, 1914 - Recd of Thos. Spratt \$ 745 being the cost of this action.
John C. Hartshorn
Cash Bk 3/12 Clerk.

Jan. 13, 1913 - Execution returned indorsed:

The State of Ohio, Union County ss.

Recd this writ Nov. 13, 1912 at 3 P. M. and pursuant to its command on Nov. 13, 1912, at 3 P. M. for the want of goods and chattels, I levied on the following described real estate as the property of the within named Thos. Spratt,

1st tract - Situate in the state of Ohio, County of Union and Village of Richwood, Being all of Lot No. 618 of Gault and Graham Addition to the Village of Richwood, Union County, Ohio. See recorded plat in Recorder's Office, Marysville Ohio.

2nd tract - Situate in the same County, State and Village, Being all of lot No. 17 in the Village of Richwood, County of Union and State of Ohio. See Recorded Plat of said Village, For a more particular description of the situation of said lot No. 17 recorded among the records of said County of Union and State of Ohio.

Ed Price, Sheriff

John Spratt

R. H.

Transcript Fi
 Lien on Land

DATE OF WR
Nov. Dec.

De

*com
 I lev
 Descr
 and
 a s
 in th
 N. 62
 N. 53
 N. 55
 said
 of b
 of b
 Schei
 lot
 of be
 the
 Fee*

EXECUTION AND LIEN DOCKET.

\$ Cts.
2.50
70
loop
IN THIS CASE.
paid
aintiff,
Recd of
\$ 7.45 being
of this action.
John C. Hartshorn
Clerk.

TRANSCRIPT FROM THE DOCKET OF A JUSTICE OF THE PEACE TO CHARGE LANDS.				COST BILL.			
PARTIES.							
Judgment before <i>L. A. Davis</i> Esq., a Justice of the Peace of <i>Darby (Madison) Tp.</i> , on the <i>22nd</i> day of <i>October</i> A. D. 19 <i>12</i> for the sum of \$ <i>116.43</i> Plaintiff's Costs, \$ <i>3.30</i> Defendant's Costs, \$ Plaintiff's Increase Costs before J. P., \$				Justice Peace,	\$	2	60
John Noon Jim Sheehan vs R. D. Welch Heber Welch <i>not served</i>				Constables,	\$		70
Transcript Filed, <i>Nov. 15, 1912</i> Lien on Land, <i>Nov. 15, 1912</i>				Witnesses,	\$		
				Increased Costs,	\$		
				RECEIVED MY FEES IN THIS CASE.			
				<i>J.P. costs paid by Plaintiff</i>			
DATE OF WRIT.	STYLE OF WRIT.	TO WHOM DELIVERED.	Clerk.	Sheriff.	App'rs.	Printer.	
<i>Nov. 13, 1912</i>	<i>Transcript</i>	<i>Clerk</i>	<i>30</i>				
<i>Dec. 13, 1912</i>	<i>Execution</i>	<i>Sheriff</i>	<i>1</i>	<i>2.50</i>			

Dec. 14, 1912 - Execution returned indorsed:
 Received this writ Dec. 13, 1912 at 4 P.M. and pursuant to its command on Dec. 14, 1912, 8 A.M. for the want of goods and chattels, I levied on the undivided interest of R. D. Welch in the following described real estate, Situate in the State of Ohio, County of Union, and Township of Darby and part of Survey no. 5739. Beginning at a stone in the S. line of said Survey and S. W. corner to a lot of 20 acres in the name of Eli W. Heid, thence with the S. line of said Survey N. 62 1/2° W. 110.30 poles to a stone (witness a small hickory); thence N. 55 1/2° E. 18 poles to a stone N. 35° W. 103.30 poles to a stake; thence N. 55 1/2° E. 86 1/2 poles to the center of the Sager Mill road; thence with said road S. 40 1/2° poles E. 100.60 poles to a large stone with piece of brick under it; thence N. 55 1/2° E. 3.30 poles to a stone with piece of brick under it; thence S. 35 1/2° E. 100 1/2 poles (passing P. S. Blumen-schein's corner at 2 poles) to a stone northerly corner to said Eli W. Heid's lot of 20 acres; thence with his line S. 56 1/4° W. 66 1/4 poles to the place of beginning containing One Hundred, and Fourteen (14) acres, be the same more or less. This writ returned, No Money Made.
 Fees \$ 2.50
 Cad Price, Sheriff.

to its coun-
tels, I
ty of the
Village
w Addition
plat in
Being all
State of
ar description
records

EXECUTION AND LIEN DOCKET.

TRANSCRIPT FROM THE DOCKET OF A JUSTICE OF THE PEACE TO CHARGE LANDS.

COST BILL.

\$ Cts.

PARTIES.

D. C. Bigelow
vs
Heber Melch

Judgment before *L. A. Davis* Esq.,
a Justice of the Peace of *Darby Tp. Madison Co.*
on the *15th* day of *November* A. D. 19*12*
for the sum of \$ *67.00*
Plaintiff's Costs, \$ *3.50*
6% interest \$
Defendant's Costs, \$
Plaintiff's Increase Costs before J. P., \$

Justice Peace, 2 80
Constables, 70
Witnesses,
Increased Costs,

RECEIVED MY FEES IN THIS CASE.

Costs before J.P. paid by plaintiff

Transcript Filed, *Nov. 30,* 19*12*
Lien on Land, 19*0*

DATE OF WRIT.	STYLE OF WRIT.	TO WHOM DELIVERED.	Clerk.	Sheriff.	App'rs.	Printer.
<i>Nov.</i>	<i>1912</i> <i>30</i>	<i>Transcript</i>	<i>Clerk</i>	<i>25</i>		
<i>Dec.</i>	<i>13</i>	<i>Execution</i>	<i>Sheriff</i>	<i>1</i>	<i>250</i>	

Dec. 16, 1912 - Execution returned indorsed:

Received this writ Dec. 13, 1912 at 4 P. M., and pursuant to its command on Dec. 14, 1912 at 8 A. M., for the want of goods and chattels, I levied on the undivided interest of Heber Melch in the following described real estate, situate in the State of Ohio, County of Union and Township of Darby and part of Survey No. 5739. Beginning at a stone in the S. line of said Survey and S. W. corner to a lot of 20 acres in the name of Eli M. Neir; thence with the S. line of said survey N. 62 1/2° W. 110.30 poles to a stone (witness a small hickory) thence N. 55 1/2° E. 18 poles to a stone N. 35° W. 103.30 poles to a stake; thence N. 55 1/2° E. 86 1/4 poles to the center of the Sagar Mill road; thence with said road S. 48 1/2° E. 100.60 poles to a large stone with piece of brick under it; thence N. 55 1/2° E. 3.30 poles to a stone with piece of brick under it; thence S. 35 1/2° E. 100 1/2 poles (passing P. S. Blumenschein's corner at 2 poles) to a stone with northerly corner to said Eli M. Neir's lot of 20 acres; thence with his line S. 56 1/4° W. 66 1/4 poles to the place of beginning containing One Hundred and Fourteen acres of land to the same more or less. This writ is returned, No Money made. Fees \$2.50

Carl Price, Sheriff

The U
Jean
G. M
L. G
Transcript Filed
Lien on Land,

DATE OF WRIT
Dec.

For
our
again
Inter
Acron

Dec. 22
The

to the
the la
E. M.
part
in the
Survey
more
the E
by th
Henry
there
piece
land
of an
and ad
by Jan
enorm
this 22
Fees \$3

Recd
above

EXECUTION AND LIEN DOCKET.

\$	Cts.
2	80
	70

TRANSCRIPT FROM THE DOCKET OF A JUSTICE OF THE PEACE TO CHARGE LANDS.

PARTIES.

Judgment before *W. A. Garrard* Esq., Justice Peace, 2 55
 a Justice of the Peace of *Paris* Tp., Constables, 2 10
 on the *26th* day of *August* A. D. 1902 Witnesses,
 for the sum of \$ *12.05* Increased Costs,
 Plaintiff's Costs, \$ *4.65*
8% int.
 Defendant's Costs, \$
 Plaintiff's Increase Costs before J. P., \$

Transcript Filed, *Dec. 4*, 1902
 Lien on Land, 190

COST BILL.		\$	Cts.
Justice Peace,		2	55
Constables,		2	10
Witnesses,			
Increased Costs,			

RECEIVED MY FEES IN THIS CASE.

Costs paid by Plaintiff before J.P.

DATE OF WRIT.	STYLE OF WRIT.	TO WHOM DELIVERED.	Clerk.	Sheriff.	App'rs.	Printer.
<i>Dec. 4</i>	<i>Transcript</i>	<i>Clerk</i>	<i>35</i>	<i>Paid by P'ty.</i>	<i>Cash Bk 3/20</i>	
<i>1913 21</i>	<i>Execution</i>	<i>Sheriff Union Co</i>	<i>1</i>	<i>3 00 Pd. by F.A. Thompson.</i>	<i>Cash Bk 3/108</i>	

THIS CASE.

J.P. paid

its
 chattels,
 owing
 on and
 stone
 cres
 aid
 ckory)
 a stake;
 d; thence
 e of bricks
 ick under
 over at
 eir's lot
 the place
 es of land
 made.
 Sheriff

Assignment
 December 22nd 1913,
 For value received, we hereby assign and transfer all our right title and interest in the within judgment against *Jeanette James* and *George W. Sains*, for \$12.05 and interest at 8% per cent from *Aug 26th 1912*, and costs with accrued interest, to *F. A. Thompson*
The Union Banking Company
Per C. S. Baird Cashier

Dec. 22, 1913 - Execution returned indorsed:
 The State of Ohio, Union County ss.
 Recd this writ on the 22nd day of December 1913 at 10 A.M. and in obedience to the command thereof, I did on the 22nd day of December 1913, levy upon the lands and tenements of the within named *Jeanette B. James* and *G. W. Saines* particularly described in Exhibit 'A' herewith returned and made part hereof. Exhibit 'A': The following real estate situated in the County of Union in the State of Ohio, and in the village of *Marionville*, and Township of *Paris*, Survey No 3351 and bounded and described as follows: Being four acres more or less and bounded as follows; to-wit: On the North by survey line; on the East by *S. D. Welch's* estate; on the South by *Millcreek* and on the West by the *Weeks and Massou* farms and being the lot conveyed to *M. Lee* by *Henry Hanahan* and *William M. Crawby* D. C. dated December 14th 1856, excepting therefrom 2 acres deeded to *Samuel G. Goo* by *Mary Amerine*, also another piece being a part of Survey No. 3351 lying in the South West side of the *Marionville* and *Kenton* Road and being the three cornered piece of about (1/4) one-fourth of an acre adjoining, and in the front of the land bought by said *Amerine* of *M. Lee* and adjoining the *Fair Grounds*, said piece of land was deeded to *Mary Amerine* by *James M. Robinson*, Oct. 24, 1870. The above premises conveyed by *Joseph B. Partherson* to *Alice M. Parker* Nov. 9, 1880, The deed recorded Vol. 49 (page) 157, This writ returned this 22nd day of Dec. 1913 by order of plaintiff. (No money made)
Jess 7 3 00.
John N. Laird, Sheriff

January 24th 1914 -
 Received from *George Sains*, the full amount of said above judgment to wit \$22. and costs and interest,
F. A. Thompson

EXECUTION AND LIEN DOCKET.

TRANSCRIPT FROM THE DOCKET OF A JUSTICE OF THE PEACE TO CHARGE LANDS.

COST BILL.

\$ Cts.

PARTIES.

J. A. Liggitt & Sons

Sarah Paver

Transcript Filed,

Feb. 15,

1903

Lien on Land,

190

Judgment before

J. B. Cole

Esq.,

Justice Peace,

70

a Justice of the Peace of

Paris

Tp.,

Constables,

70

on the *17th* day of *Nov.*

1903

A. D. 1903

Witnesses,

for the sum of

\$ *39.32*

Increased Costs,

Plaintiff's Costs,

\$ *2.40*

RECEIVED MY FEES IN THIS CASE.

Defendant's Costs,

\$

Plaintiff's Increase Costs before J. P., *Trans* \$ *1.00*

May 5, 1915 - Recd of John L. Loughrey for fees \$7.65 being cost in this action.

DATE OF WRIT.

STYLE OF WRIT.

TO WHOM DELIVERED.

Clerk.

Sheriff.

App'rs.

Printer.

Feb.

1913

15

Transcript

Clerk

25 Paid

Cash Bk 3134

Apr.

1915

24

Execution

Sheriff

100 300

Cash Bk 412

Received judgment, interest and cost against the property of Sadie Parr in July. J. A. Liggitt & Sons vs. John L. Loughrey atty. June 6-1915.

June 24, 1915 - Execution returned indorsed:

The State of Ohio, Union County. Recd this writ April 24, 1915 at 11 A.M. and pursuant to its command on April 24, 1915 at P.M. I deeded on the following described real estate situated in the County of Union, State of Ohio, and Village of Milford Center and bounded and described as follows: Being all of in-lots No. 150 and 151 and in A.V. Kennedy's subdivision of part of outlot No. 10 in said Village, for a more definite description reference is hereby made to the Recorded Plat in the Recorder's Office of Union County Ohio and to the record of deeds Vol. 91 page 363 Union County Records by reference to A.V. Kennedy's subdivision of part of outlot No. 10 in Milford Center, Ohio, a part which is found in plat book No. 1 page 223 of Union County it is shown that lots No. 150 and 151 of said subdivision face on center street with a frontage of 60 feet on each lot.

Also, the following described real estate, situated in the County of Union, State of Ohio, and Village of Marysville, and bounded and described as follows part of Survey 3354 beginning at a stake in the center of the Marysville and Milford Center gravel road north corner to Marks and C. Gibsons parcel of land; thence with a line of said land S. 46° E. 249 feet and 6 inches to a stone southwesterly corner to Sarah J. Staudats land; thence with the westerly line of said land N. 16° E. 86 feet to a stake; thence N. 46° W. 208 feet and 6 inches to a stake in the center of said road S. 44.20° W. 75 feet to the beginning containing 29/100 acres more or less.

This writ returned 24th day of June 1915.

John N. Laird, Sheriff.

No money made.

Fees 3.00.

EXECUTION AND LIEN DOCKET.

\$	Cts.
1	70
	70

IN THIS CASE.
Recd of
for fees
in
r,
Courtroom
clerk
4/2

against
th.
command
real estate
of Milford
in lots
lot No. 10
reby made
his land to
by reference
nd order,
Union
ion face
county of
nd described
the center
r to marks
id land
over to
said land
6 inches
to the
iff.

TRANSCRIPT FROM THE DOCKET OF A JUSTICE OF THE PEACE TO CHARGE LANDS.				COST BILL.		\$	Cts.
PARTIES.							
L. J. Mc Coy vs E. E. Ledley Carrie Ledley		Judgment before <i>M. W. Hill</i> Esq., a Justice of the Peace of <i>Claibourne</i> Tp., on the <i>10th</i> day of <i>March</i> A. D. 19 <i>03</i> for the sum of \$ <i>60.30</i> Plaintiff's Costs, \$ <i>5.90</i> <i>with 6% int</i> \$ Defendant's Costs, \$ Plaintiff's Increase Costs before J. P., \$		Justice Peace,		4	50
Transcript Filed, <i>Mch 13</i>	19 <i>03</i>			Constables,		1	40
Lien on Land,	19 <i>0</i>			Witnesses,			
				Increased Costs,			
DATE OF WRIT.				RECEIVED MY FEES IN THIS CASE.			
STYLE OF WRIT.		TO WHOM DELIVERED.		Clerk.	Sheriff.	App'rs.	Printer.
<i>Mch</i>	<i>13</i> ¹⁹¹³	<i>Transcript</i>	<i>Clerk</i>				
				<i>35 Pd.</i>	<i>Cash Pd.</i>	<i>2/38</i>	

Copy - Original filed with transcript.

Dec. 3, 1913
Recd judgment in full against the property of
Carrie Ledley in Jackson Tp., Union County, Ohio,
The First Natl Bank
Richwood Ohio,
L. J. Mc Coy, Cashier,

EXECUTION AND LIEN DOCKET.

TRANSCRIPT FROM THE DOCKET OF A JUSTICE OF THE PEACE TO CHARGE LANDS.							COST BILL.		\$	Cts.
PARTIES.			Judgment before	<i>M. W. Hill</i>	Esq.,	Justice Peace,			5	20
<i>The First National Bank (Richwood)</i>			a Justice of the Peace of	<i>Claibourne</i>	Tp.,	Constables,			1	80
			on the	<i>10th</i>	day of	<i>March</i>	A. D. 19 <i>03</i>	Witnesses,		
<i>vs</i> <i>E. E. Ledley</i> <i>Carrie Ledley</i>			for the sum of		\$	10	80	RECEIVED MY FEES IN THIS CASE.		
			Plaintiff's Costs,		\$	7	00	<i>Mch 11, 1913 - Plaintiff paid Justice \$7.00 on costs</i>		
8% interest		\$								
Defendant's Costs,		\$								
Transcript Filed,	<i>Mch 13</i>	19 <i>03</i>	Plaintiff's Increase Costs before J. P.,		\$					
Lien on Land,		19 <i>0</i>								
DATE OF WRIT.	STYLE OF WRIT.	TO WHOM DELIVERED.	Clerk.	Sheriff.	App'rs.	Printer.				
<i>Mch</i>	<i>1913</i> <i>13</i>	<i>Transcript</i>	<i>Clerk</i>	<i>35</i>	<i>Paid</i>	<i>Cash Bk 3/38</i>				

Mch 10, 1913 - Justice issued Execution which was returned Mch 10, 1913 endorsed No property found on which to levy and no money made.

Copy - Original filed with Transcript

Dec. 3, 1913
 Received judgment in full against the property of Carrie Ledley of Jackson Tp., Union County, Ohio
L. J. McCoy, Cashier
First Natl Bank of Richwood Ohio

March 2
Revenue
24th 1913
and a
Begin
and the
in the
west
east
said
tract
of said
erly
former
with
along
owned
veys
whence
line
said
or less
decrease

EXECUTION AND LIEN DOCKET.

\$		Cts.		TRANSCRIPT FROM THE DOCKET OF A JUSTICE OF THE PEACE TO CHARGE LANDS.						COST BILL.		\$		Cts.	
				PARTIES.											
5	20			N. N. Cowboy,		vs		Carl Drumm		Etta J. Drumm,		A. E. Drumm			
1	80			Judgment before		M. W. Hill Esq.,		Justice Peace,		Constables,		Witnesses,		3	80
				a Justice of the Peace of		Claitourne Tp.,		on the		15 th day of		March		A. D.	1903
				for the sum of		\$ 132 ⁸²		Plaintiff's Costs,		\$ 5 ⁹⁰		Increased Costs,			
				Transcript Filed,		Mch 15, 1903		Defendant's Costs,		\$		RECEIVED MY FEES IN THIS CASE.			
				Lien on Land,		190		Plaintiff's Increase Costs before J. P.,		\$		Costs in J. P. Court paid.			
												M. W. Hill J. P.			
DATE OF WRIT.		STYLE OF WRIT.		TO WHOM DELIVERED.		Clerk.	Sheriff.	App'rs.	Printer.						
Mch	15	1913	Transcript	Clerk		55	Paid	Cash	PA 3/38	Oct. 15, 1913 - Sheriff Del, Co. paid costs of execution. Receipt filed with this case.					
"	15		Execution	Sheriff Del. Co.		1 00	536								

IN THIS CASE.
Plaintiff
\$700 on

endorsed

March 25, 1913. Execution returned and Indorsed:-
 Received this writ March 15th 1913, at 3 o'clock P. M. and pursuant to its command on March 24th 1913 I served this writ on all the right title and interest of Carl Drumm, Etta J. Drumm and A. E. Drumm in the following described real estate to-wit:-
 Beginning at the southwest corner of lands formerly owned by James G. Adams and the northwest corner of a tract of 104 acres formerly owned by George W. Drumm on the line between Delaware and Union Counties, about 24 28/100 poles to the north west corner of a 20 acre tract conveyed by said Adams to said George Drumm; thence easterly along the north line of said 20 acre tract 135 36/100 poles to a line between said surveys thence south along said line 13 poles to the north west corner of a tract of 14 acres formerly owned by Mahala Cramer; thence east along the north line of said Cramer land 60 poles to the center of the state road; thence south westerly along the center of said road to the south west corner of a 36 acre tract of land formerly owned by Clark Dix; thence along the south line of said Dix tract to the south west corner of tract of land formerly owned by John Hoover; thence south along said Hoover west line and the west line of a tract of about nine acres formerly owned by Mrs. Hoover to north line of Delaware land to the line between said surveys thence north along said line to the northwest corner of a fifty acre tract of land conveyed by Alva E. Drumm to Amanda M. Marvatt; thence west along the north line of said Marvatt tract to the line between said counties thence north along said line between said counties to the place of beginning containing 154 acres more or less the same being all the land now belonging to the estate of George W. Drumm deceased.

G. B. Williams, Sheriff

EXECUTION AND LIEN DOCKET.

TRANSCRIPT FROM THE DOCKET OF A JUSTICE OF THE PEACE TO CHARGE LANDS.						COST BILL.		\$	Cts.
PARTIES.			Judgment before	<i>M. W. Hill</i>	Esq.,	Justice Peace,		4	15
<i>W. N. Conway</i>			a Justice of the Peace of	<i>Colaibourne</i>	Tp.,	Constables,		1	40
<i>rs</i>			on the	<i>15th</i>	day of <i>March</i>	Witnesses,			
<i>Carl Drumm</i>			for the sum of			Increased Costs,			
<i>Etta J. Drumm</i>			Plaintiff's Costs,		\$ <i>167 49</i>				
			<i>8% int.</i>		\$ <i>555</i>				
Transcript Filed, <i>Mar 15,</i>			Defendant's Costs,		\$				
Lien on Land, <i>1903</i>			Plaintiff's Increase Costs before J. P.,		\$				
						RECEIVED MY FEES IN THIS CASE.			
						<i>Costs in J.P. Court paid.</i>			
						<i>M. W. Hill J.P.</i>			
DATE OF WRIT.	STYLE OF WRIT.	TO WHOM DELIVERED.	Clerk.	Sheriff.	App'rs.	Printer.			
<i>Mar 15</i>	<i>43</i> <i>15</i> Transcript	<i>Clerk</i>		<i>45</i>	<i>Paid</i>	<i>Cash 3/36</i>			
<i>" 15</i>	<i>15</i> Execution	<i>Sheriff Del. Co</i>	<i>100</i>	<i>536</i>					
							<i>Oct. 15, 1913 - Sheriff Del. Co.</i>		
							<i>paid cost of execution</i>		
							<i>Receipts filed with</i>		
							<i>No. 6264,</i>		

March 25-1913. Execution returned and indorsed:
 Received this writ March 15th 1913, at 3 o'clock p. m. and pursuant to its command on
 March 24th 1913, levy this writ on all the right title and interest of Carl
 Drumm and Etta Drumm in the following described real estate to-wit:
 Beginning at the southwest corner of lands formerly owned by Jas.
 C. Adams and the Northwest corner of a tract of 104 acres formerly
 owned by Geo. W. Drumm in the line between Delaware and Union
 Counties, about 24 ²⁵/₁₀₀ poles to the Northwest corner of a 20 acre
 tract conveyed by said Adams to Geo. W. Drumm; thence easterly
 along the North line of said 20 acre tract 135 ⁵⁶/₁₀₀ poles to a line
 between said surveys; thence south along said line, 13 poles to the
 Northwest corner of a tract of 14 acres formerly owned by Mahala
 Cramer; thence east along the north line of said Cramer land, 60
 poles to the center of the state road; thence Southwesterly along the
 center of said road to the southwest corner of a tract of 50 acres of land
 formerly owned by Clark Dix; thence along the south line of said
 Dix tract to the Northwest corner of tract of land formerly owned
 by John Hoover; thence south along said Hoover West line and the
 West line of a tract of a about 9 acres formerly owned by W. J. Hoover
 to north line of lands owned formerly by W. H. Dilsaver; thence west
 along the north line of said Dilsaver land to the line between said
 said surveys; thence North along said line to the Northeast corner of
 a 50 acre tract of land conveyed by Alva E. Drumm to Amanda M.
 Marriott; thence West along the north of said Marriott tract to the
 line between said counties; thence north along said line between said
 counties to the place of beginning, containing 184 acres more or
 less, the same being all the land now belonging to the estate of
 Geo. W. Drumm deceased.

T. B. Williams, Sheriff Delaware Co.

Case
J. N. Ror...
Transcript Fi
Lien on Land
DATE OF WR
June

in fu

EXECUTION AND LIEN DOCKET.

\$ Cts.
4 15
1 40

IN THIS CASE.
J.P. Court paid.
Bill J.P.
Sheriff Del. Co.
execution
with

TRANSCRIPT FROM THE DOCKET OF A JUSTICE OF THE PEACE TO CHARGE LANDS.			
PARTIES.		JUDGMENT.	
Cameron + Cameron		Judgment before	<i>W. A. Garrard</i> Esq.,
vs		a Justice of the Peace of	<i>Pais</i> Tp.,
<i>J. W. Westlake</i>		on the <i>31st</i> day of <i>May</i>	A. D. 1903
<i>Rorua Co. Westlake</i>		for the sum of	\$ <i>161.30</i>
Transcript Filed,	<i>June 12, 1903</i>	Plaintiff's Costs,	\$ <i>4.35</i>
Lien on Land,	<i>June 12, 1903</i>	<i>6% interest</i>	\$
		Defendant's Costs,	\$
		Plaintiff's Increase Costs before J. P.,	\$

COST BILL.		\$	Cts.
Justice Peace,		3	05
Constables,		1	35
Witnesses,			
Increased Costs,			
RECEIVED MY FEES IN THIS CASE.			
<i>Fees before J.P. Court paid by Plaintiff.</i>			

DATE OF WRIT.	STYLE OF WRIT.	TO WHOM DELIVERED.	Clerk.	Sheriff.	App'rs.	Printer.
<i>June 12, 1903</i>	<i>Transcript</i>	<i>Clerks</i>		<i>35 Pd. by Recy.</i>		<i>Darkish 3/57</i>

mand on
of Carl
late to wit:
d by Jas,
condually
and Union
s acre
asterly
a line
to the
Mahola
land, 60
my the
of land
said
ly owned
ed the
J. Hoover
ke west
eu said
corner of
la M.
ct to the
ween said
work or
estate of
ware Co.

April 16th 1914
Received of J. W. Westlake One hundred & seventy (\$170.00) Dollars
in full settlement of the above judgment & costs.
Cameron + Cameron.

EXECUTION AND LIEN DOCKET.

TRANSCRIPT FROM THE DOCKET OF A JUSTICE OF THE PEACE TO CHARGE LANDS.				COST BILL.		\$	Cts.	
PARTIES. Judgment before <i>M. W. Hill</i> Esq., a Justice of the Peace of <i>Claibourne</i> Tp., on the <i>20th</i> day of <i>July</i> A. D. 19 <i>02</i> for the sum of \$ <i>725</i> Plaintiff's Costs, \$ <i>285</i> <i>6% interest</i> \$ Defendant's Costs, \$ Plaintiff's Increase Costs before J. P., \$				Justice Peace,		<i>285</i>		
J. M. Benton vs Thomas Anderson Jennie Anderson				Constables, Witnesses, Increased Costs,				
Transcript Filed, <i>July 18,</i> 19 <i>03</i> Lien on Land, <i>July 18,</i> 19 <i>03</i>				RECEIVED MY FEES IN THIS CASE.				
DATE OF WRIT.	STYLE OF WRIT.	TO WHOM DELIVERED.	Clerk.	Sheriff.	App'rs.	Printer.	DATE OF WRIT.	
<i>July</i>	<i>18</i> <i>1913</i> Transcript	<i>Clerk</i>		<i>35 Paid</i>		<i>Cash Pt 3/56</i>	<i>Aug</i>	

Sept. 11, 1913 - Rec'd of Defendants full satisfaction of this judgment and costs.
J. M. - Benton
for M. W. Hill

EXECUTION AND LIEN DOCKET.

\$		Cts.		TRANSCRIPT FROM THE DOCKET OF A JUSTICE OF THE PEACE TO CHARGE LANDS.							COST BILL.		\$		Cts.	
				PARTIES.												
		2	85-	The Urbana Packing Co.			Judgment before <i>S. L. Church</i> Esq.,				Justice Peace,		3	25-		
				vs			a Justice of the Peace of <i>Paris</i> Tp.,				Constables,			70		
							on the <i>7th</i> day of <i>August</i> A. D. 19 <i>03</i>				Witnesses,					
							for the sum of \$ <i>167.47</i>				Increased Costs,					
				<i>J. W. McKirgan</i>			Plaintiff's Costs, \$ <i>3.95</i>				RECEIVED MY FEES IN THIS CASE.					
							6%				Aug. 11, 1913 - Rec'd of Hoopes, Robinson + Hoopes attys for Plaintiff Four and \$2,000 Dollars costs in this action except cost of execution					
				Transcript Filed, <i>Aug. 7</i> 19 <i>03</i>			Defendant's Costs, \$				John W. Hartshorn					
				Lien on Land, <i>Aug. 7</i> 19 <i>03</i>			Plaintiff's Increase Costs before J. P., \$				Cash Pkt 3/60 Clerk					
DATE OF WRIT.		STYLE OF WRIT.		TO WHOM DELIVERED.			Clerk.	Sheriff.	App'rs.	Printer.						
<i>Aug</i>	<i>7</i>	<i>1913</i>	<i>Transcript</i>	<i>Clerk</i>			<i>25</i>	<i>Paid</i>								
	<i>8</i>		<i>Execution</i>	<i>Sheriff</i>			<i>1.00</i>	<i>83</i>								

Aug. 15, 1913 - Execution returned indorsed:
The State of Ohio, Union County ss,
Rec'd this writ August 8, 1913 at 3:30 P. M. and pursuant to its command
on August 8, 1913 at 4 o'clock P. M. this writ returned no goods or chattels
found.
Fees \$ 0.83
John W. Laird, Sheriff

EXECUTION AND LIEN DOCKET.

TRANSCRIPT FROM THE DOCKET OF A JUSTICE OF THE PEACE TO CHARGE LANDS.				COST BILL.		\$	Cts.	
PARTIES.		Judgment before <i>Jason Case</i> Esq.,	Justice Peace,			3	50	
<i>M. W. Baldwin</i>		a Justice of the Peace of <i>Claitourne</i> Tp.,	Constables,					
rs		on the <i>2nd</i> day of <i>July</i> A. D. 1903	Witnesses,					
<i>Alouzo Evans</i>		for the sum of \$ <i>118.00</i>	Increased Costs,					
Transcript Filed, <i>Sept. 10</i> 1903		Plaintiff's Costs, \$ <i>3.50</i>	RECEIVED MY FEES IN THIS CASE.					
Lien on Land, 190		Defendant's Costs, \$						
		Plaintiff's Increase Costs before J. P., \$						
DATE OF WRIT.	STYLE OF WRIT.	TO WHOM DELIVERED.	Clerk.	Sheriff.	App'rs.	Printer.		
<i>Sept. 10</i>	<i>Transcript</i>	<i>Clerk</i>	<i>25</i>					
<i>Oct. 1</i>	<i>Execution</i>	<i>Sheriff</i>		<i>5.06</i>				

Dec. 26, 1913 - Execution returned indorsed:
 The State of Ohio, Union County ss.
 Recd this writ Nos. 1, 1913, at 10 a. m. and pursuant to its command, On Nov. 3, 1913, for the want of goods and chattels, I levied on the rights and title, interests of Alouzo Evans in the following described Real Estate situated in the Village of Richwood, County of Union and State of Ohio, In-lot No. 439 in the Joshua Hill's second addition to Richwood. For a more definite description reference is made to the recorded plat of said village and addition. The property is a part of the same premises conveyed by Harry Hybargain to Mary Hybargain and Ida Hybargain, deed dated Jan. 11, 1896. This writ returned this 6th day of December 1913 by order of Plaintiff's Attorney. No money made.
John N. Raub, Sheriff

*Richwood - Ohio
 May 6th - 1918*

I hereby assign, transfer and set over to William M. Eloy all my right title and interest in and to a judgement I have against Alouzo Evans, now deceased in the sum of \$148.98. And I hereby appoint said Wm. M. Eloy my attorney and hereby give him the right to act in my place and stead as if I was personally present, to do all things in connection with the collection of said judgement, as if I was personally present.

N. M. Baldwin

CRS 5-173

*May 9-1918 - Received of Alouzo Evans
 One hundred & forty seven & twenty
 six cents (\$147.26) in full of above
 judgement without costs
 Wm. Baldwin
 by Wm. M. Eloy, his atty*

*The F
 Bank*

J. M. T

*Transcript F
 Lien on Land*

DATE OF WR

*Sept
 June*

*Sept. 3
 The
 No.
 Dec 7*

EXECUTION AND LIEN DOCKET.

\$	Cts.
3	50

IN THIS CASE.

TRANSCRIPT FROM THE DOCKET OF A JUSTICE OF THE PEACE TO CHARGE LANDS.				COST BILL.		
PARTIES.				\$	Cts.	
Judgment before <i>N. A. Garrard</i> Esq., a Justice of the Peace of <i>Paris</i> Tp., on the <i>8th</i> day of <i>Sept.</i> A. D. 19 <i>13</i> for the sum of \$ <i>79.30</i> Plaintiff's Costs, \$ <i>3.40</i> <i>8% int</i> \$ Defendant's Costs, \$ Plaintiff's Increase Costs before J. P., \$				Justice Peace,	2	70
The <i>Farmers + Merchants</i> <i>Bank of Milford Ct</i> vs <i>J. W. M. Kirgan</i>				Constables,		70
Transcript Filed, <i>Sept. 18,</i> 19 <i>13</i> Lien on Land, <i>Sept. 18,</i> 19 <i>13</i>				Witnesses,		
				Increased Costs,		
				RECEIVED MY FEES IN THIS CASE.		
				<i>Costs in J. P. Court paid</i>		
DATE OF WRIT.	STYLE OF WRIT.	TO WHOM DELIVERED.	Clerk.	Sheriff.	App'rs.	Printer.
<i>Sept</i> ¹⁹¹³ <i>18</i>	<i>Transcript</i>	<i>Clerk</i>		<i>25 Paid</i>		<i>Cash Bk 3/176</i>
<i>Janu</i> <i>18</i>	<i>Execution</i>	<i>Sheriff</i>		<i>1.00 PA 91</i>		<i>Pd by Petf Cash Bk 3/142</i>

Sept. 30, 1913 - Execution returned indorsed:
The State of Ohio, Union County,
Rec'd this writ Sept. 18, 1913, at 11 a. m. and on Sept. 30, 1913 this writ returned
No property found on which to levy. No money made.
Just 1891 *John H. Laird, Sheriff*

*I, On Nov. 3, 1913,
 streets of
 in the Village
 a bill's
 ce is made
 part of the
 and Ida
 December*

*May 9-1918 - Received of Charles F. Egan
 Our bond and with 1000.00
 dit cents (\$160.26) in full of alms*

EXECUTION AND LIEN DOCKET.

TRANSCRIPT FROM THE DOCKET OF A JUSTICE OF THE PEACE TO CHARGE LANDS.				COST BILL.		\$	Cts.
PARTIES. Judgment before <i>M. W. Hill</i> Esq., a Justice of the Peace of <i>Claibourne</i> Tp., on the <i>30th</i> day of <i>Sept.</i> A. D. 19 <i>03</i> for the sum of \$ <i>300⁰⁰</i> Plaintiff's Costs, \$ <i>46⁵</i> <i>with 6% int from Sept. 2, 1913</i> Defendant's Costs, \$ Plaintiff's Increase Costs before J. P., \$				Justice Peace,		<i>3</i>	<i>95</i>
Transcript Filed, <i>Sept. 22,</i> 19 <i>03</i> Lien on Land, 190				Constables,			<i>70</i>
				Witnesses,			
				Increased Costs,			
				RECEIVED MY FEES IN THIS CASE.			
				<i>J. P. Court costs paid by Plaintiff</i>			
DATE OF WRIT.	STYLE OF WRIT.	TO WHOM DELIVERED.	Clerk.	Sheriff.	App'rs.	Printer.	DATE OF WRIT.
<i>Sept. 22</i>	<i>1913</i> <i>Transcript</i>	<i>Clerk</i>		<i>25 Paid</i>		<i>Cash Bk 3176</i>	<i>Dec. Feb.</i>

*The Na
of Mor
B. G.
Transcript Fil
Lien on Land,
DATE OF WRIT
Apr. 13,
The
with
Jes #12*

EXECUTION AND LIEN DOCKET.

\$	Cts.
3	95
	70
THIS CASE.	
Costs paid	

TRANSCRIPT FROM THE DOCKET OF A JUSTICE OF THE PEACE TO CHARGE LANDS.

PARTIES.

Judgment before *Howard Shaw* Esq., Justice Peace,
 a Justice of the Peace of *Taylor* Tp., Constables,
 on the *1st* day of *Dec.* A. D. 19*13* Witnesses,
 for the sum of \$ *163.48* Increased Costs,
 Plaintiff's Costs, \$ *2.60* PA
6% interest \$
 Defendant's Costs, \$
 Plaintiff's Increase Costs before J. P., \$

Transcript Filed, *Dec. 6,* 19*13*
 Lien on Land, 19*10*

E. C. Bird

COST BILL.	\$	Cts.
Justice Peace,	1	85 PA
Constables,		75 PA
Witnesses,		
Increased Costs,		
RECEIVED MY FEES IN THIS CASE.		
<i>Costs in J. P. Court paid by plaintiff</i>		

DATE OF WRIT.	STYLE OF WRIT.	TO WHOM DELIVERED.	Clerk.	Sheriff.	App'rs.	Printer.
<i>Dec. 6</i>	<i>Transcript</i>	<i>Clerk</i>	<i>25</i>	<i>Paid</i>	<i>Clerk</i>	<i>3/100</i>
<i>Feb. 17</i>	<i>Execution</i>	<i>"</i>	<i>1</i>	<i>128</i>	<i>"</i>	<i>3/190</i>

June 10, 1914 Rec'd of Hydraulic Press Tngy Co. \$228 being low. Please bank costs to date
John C. Hartshorn

*Apr. 13, 1914 - Execution returned indorsed;
 The State of Ohio, Union County ss.
 Rec'd this writ Feb. 12, 1914 at 3 P.M. and pursuant to its command this writ returned this 13th day of April 1914, No money made.
 Fees \$128*

John H. Laird, Sheriff.

*October 1st 1914.
 Received payment in full, of above judgment and costs,
 The Natl. Bank of Morrow Co.,
 by Philo L. Myers, attorney*

EXECUTION AND LIEN DOCKET.

TRANSCRIPT FROM THE DOCKET OF A JUSTICE OF THE PEACE TO CHARGE LANDS.

COST BILL.

\$ Cts.

PARTIES.

Charles Braun
vs
E. Hickey

Judgment before *W. A. Garrard* Esq.,
a Justice of the Peace of *Paris* Tp.,
on the *3rd* day of *February* A. D. 1904
for the sum of \$ *1928*
Plaintiff's Costs, \$ *320*
6% interest \$
Defendant's Costs, \$
Plaintiff's Increase Costs before J. P., \$

Justice Peace, 2 50
Constables, 70
Witnesses,
Increased Costs,

RECEIVED MY FEES IN THIS CASE.

Feb. 4, 1914 - Costs including filing of Transcript paid by Plaintiff,

Transcript Filed, *Feb 4* 1904
Lien on Land, 190

George
Asa
Emma

Transcript Filed
Lien on Land,
DATE OF WRIT

Feb

DATE OF WRIT.	STYLE OF WRIT.	TO WHOM DELIVERED.	Clerk.	Sheriff.	App'rs.	Printer.
<i>Feb 4</i>	<i>Transcript</i>	<i>Clerk</i>	<i>25</i>	<i>Paid</i>	<i>Cash</i>	<i>BA 3/12</i>
<i>June 25</i>	<i>Execution</i>	<i>Sheriff</i>	<i>100</i>	<i>300</i>		

July 20, 1914 - Execution returned indorsed; The State of Ohio, Union County ss. Did this writ June 25, 1914 at 1:30 P. M. and pursuant to its command on June 25, 1914 at 2 P. M. for the want of goods and chattels, I levied on the following described real estate being the property of the within named E. Hickey, situated in the County of Union, State of Ohio and in the Village of Marysville and bounded and described as follows to-wit: Beginning at a stake in the South line of Fourth St. S. 87° E. 98.66 ft from an iron rod at the N. E. corner of C. L. Robinson's lot; Thence with the South line of said street S. 84° E. 50 ft to an iron rod; Thence S. 6° N. 150 ft. to a stake (witnessed by an iron rod S 6° N. 20 ft.); Thence N. 84° N. 50 ft.; Thence N. 6° E. 150 ft. to the beginning.
Second Tract - Also the following in said County, State and Village, being a lot 25 ft. wide North and South and 60 ft. deep East + West out of the N. E. corner of the following premises, Beginning at a stake in the East line of Plum Street and 138 1/2 ft. N. 2° E. from the S. W. corner of Lot No. 48; Thence S. 88° E. parallel with Fifth Street about 132 ft. to the East line of Lot No. 37; Thence with said line and the East line of Lot No. 36, N. 20° E. 40 ft. to a stake; Thence N. 88° N. about 132 ft. to a stake in the East line of said Plum Street; Thence with said line S. 20° N. 40 ft. to the beginning being parts of Lot Nos. 36 + 37. This writ returned this 20th day of July 1914 No money made. Property sold at Sheriff's sale of foreclosure for \$300.
John K. Laird, Sheriff

EXECUTION AND LIEN DOCKET.

\$	Cts.
2	50
	70

TRANSCRIPT FROM THE DOCKET OF A JUSTICE OF THE PEACE TO CHARGE LANDS.

COST BILL.

\$ Cts.

PARTIES.

George B. Chapman

Asa Clark

Emma L. Clark

Judgment before *Cyrus Zimmerman* Esq.,
Mayor
 a Justice of the Peace of *Plain City* Tp.,

on the *27th* day of *January* A. D. 19*14*

for the sum of \$ *52.98*

Plaintiff's Costs, \$ *4.50*

with *6% int. from Mch 12, 1913* \$

Defendant's Costs, \$

Plaintiff's Increase Costs before J. P., \$

Mayor
Justice Peace,

Constables, *L. M. White*

Witnesses,

Increased Costs,

2 80

1 70

RECEIVED MY FEES IN THIS CASE.

Transcript Filed, *Feb 7,* 19*14*

Lien on Land, 19*10*

DATE OF WRIT.	STYLE OF WRIT.	TO WHOM DELIVERED.	Clerk.	Sheriff.	App'rs.	Printer.
---------------	----------------	--------------------	--------	----------	---------	----------

<i>Feb</i>	<i>1914</i> <i>7</i>	<i>Transcript</i>	<i>Clerk</i>	<i>35</i>		
------------	-------------------------	-------------------	--------------	-----------	--	--

*its including
transcript
plaintiff,*

*ion County ss.
mailed on
the following
Hickey.
of Marysville
take in the
N. E. corner
S. 84° E, 50 ft
iron rod
beginning
of the N. E.
East line
S. 48; thence
of Lu Lot No.
20 E. 40 ft
line of
beginning
of July 1914
Sheriff*

EXECUTION AND LIEN DOCKET.

TRANSCRIPT FROM THE DOCKET OF A JUSTICE OF THE PEACE TO CHARGE LANDS.

COST BILL.

\$ Cts.

PARTIES.

*The Hardware and
Supply Co. of Akron O.
rs
Parker + Mickey*

Judgment before *M. A. Garand* Esq.,
a Justice of the Peace of *Paris* Tp.,
on the *10th* day of *February* A. D. 19*04*
for the sum of \$ *85¹²*
Plaintiff's Costs, \$ *5⁷⁰*
6% int, \$
Defendant's Costs, \$
Plaintiff's Increase Costs before J. P., \$

Justice Peace,	4	30
Constables,	1	40
Witnesses,		
Increased Costs,		

RECEIVED MY FEES IN THIS CASE.

*Feb. 10, 1914 - Costs to date
paid by Plaintiff*

Transcript Filed, *Feb. 14,* 19*04*
Lien on Land, 190

*John
N. G.*

Transcript Fil
Lien on Land,

DATE OF WRIT

DATE OF WRIT.

STYLE OF WRIT.

TO WHOM DELIVERED.

Clerk.

Sheriff.

App'rs.

Printer.

Feb.

14

Transcript

Clerk

25 Pd.

Cash Pkt 3/176

Feb.

EXECUTION AND LIEN DOCKET.

		TRANSCRIPT FROM THE DOCKET OF A JUSTICE OF THE PEACE TO CHARGE LANDS.				COST BILL.		\$	Cts.
\$	Cts.	PARTIES.						\$	Cts.
430		Judgment before <i>E. J. Bault</i> Esq., Justice Peace, 195 a Justice of the Peace of <i>Liberty</i> Tp., Constables, 125 on the <i>26th</i> day of <i>August</i> A. D. 19 <i>03</i> Witnesses, for the sum of \$ <i>110⁰⁵</i> Increased Costs,							
140		<i>John Wootton</i> vs <i>W. G. + Mrs. G. Collins</i>				RECEIVED MY FEES IN THIS CASE.			
IN THIS CASE.		Plaintiff's Costs, \$ <i>3,20</i> <i>890</i> \$ Defendant's Costs, \$ Plaintiff's Increase Costs before J. P., \$							
costs to date		Transcript Filed, <i>Feb. 14</i> , 19 <i>04</i>		Lien on Land, 19 <i>0</i>					
tiff		DATE OF WRIT.	STYLE OF WRIT.	TO WHOM DELIVERED.	Clerk.	Sheriff.	App'rs.	Printer.	
		<i>Feb. 14</i>	<i>Transcript</i>	<i>clerk</i>	<i>25 Pd</i>	<i>Cash</i>	<i>Bk</i>	<i>3/16</i>	

EXECUTION AND LIEN DOCKET.

TRANSCRIPT FROM THE DOCKET OF A JUSTICE OF THE PEACE TO CHARGE LANDS.

COST BILL.

\$ Cts.

PARTIES.

The Spetnagel Hdw. Co.
vs
L. E. Phillips

Judgment before *O. L. Bauhan* Esq.,
a Justice of the Peace of *Washington* Tp.,
on the *9th* day of *February* A. D. 19*14*
for the sum of \$ *44.47*
Plaintiff's Costs, \$ *2.05*
6% \$
Defendant's Costs, \$
Plaintiff's Increase Costs before J. P., \$

Justice Peace, 2 05
Constables,
Witnesses,
Increased Costs,

RECEIVED MY FEES IN THIS CASE.

Transcript Filed, *Feb. 16,* 19*14*
Lien on Land, 19*0*

DATE OF WRIT.	STYLE OF WRIT.	TO WHOM DELIVERED.	Clerk.	Sheriff.	App'rs.	Printer.
<i>Feb.</i>	<i>1914</i> <i>16</i> <i>Transcript</i>	<i>Clerk</i>		<i>25</i>	<i>Pd. Cash</i>	<i>Bk 3/118</i>
<i>June</i>	<i>1914</i> <i>24</i> <i>Execution</i>	<i>Sheriff</i>	<i>1 00</i>	<i>4 50</i>		

July 8, 1914 - Execution returned indorsed: The State of Ohio, Union County ss.
Rec'd this writ June 24, 1914 at 9 a. m. and pursuant to its command, on
June 24, 1914, at 9:30 o'clock for the want of goods and chattels, I levied on
the following described Real Estate, situated in the State of Ohio, County of
Union and Village of Marysville, Tract No. 1 - Being the East one-half of Lot No. 348
in Robinson's addition to Village of Marysville for further description reference
is made to the recorded plat of said addition in Recorder's Office, Union County.
Tract No. 2 - Beginning at the intersection of Seventh + Maple at the N.E. corner,
thence westerly along Northern margin of said Seventh St. 142 ft. to a stake which
is the beginning corner of the premises here conveyed; thence northerly + parallel with
Maple St. 118 ft. 6 in. thence westerly along an old subdivision line 82 ft. thence south-
erly parallel with Maple St. to the N. margin of said Seventh St. 117 ft. 5 in. thence easterly
along the West margin of Seventh St. 82 ft. to the beginning corner, except 40 ft. deeded
off the N. side of this tract to Josephine Dolbear, Tract No. 3 - Being part of Lot 232 + being
32 ft. off the East side thereof and extending ~~North~~ direction E. 40 ft. from the N.
side of said lot, hereby reserving the right of egress and ingress over 3 1/2 ft. of the W.
side of said last described premises to said parties owning the balance of said
last adjoining said strip and granting to said grantee herein the right of egress
and ingress over 3 1/2 ft. off the East side of said premises adjacent to said strip
said strip of 7 ft. to be used as a driveway by parties dwelling on either side thereof
jointly and in common said parties to pay equally in making and maintaining
said driveway, Tract No. 4 - Situated in the County of Union, State of Ohio, and township of
Paris, Survey No. 3354 and bounded and described as follows, commencing at a
post in the N. line of the Boulevard and 30 ft from center thereof at the S.E. corner of Dr. M. Sarah
Johnson's lot + S. 69° E. 115 ft. from the center of Marysville + Teonia Gravel Road; thence with
the East line of Johnson's lot N. 20° 30' E. 792 ft. to a post at S.W. corner of B.F. Carneau's
land, thence with S. line of said land S. 69° E. 110 ft. to an iron rod; thence with the
west line of a 2 acre tract S. 20° 30' W. 612 ft. to an iron rod, thence with 2 lines
of a 1/4 acre tract N. 69° W. 55 ft. to an iron rod + S. 20° 30' W. 180 ft. to the N. line of said
Boulevard; thence with said line N. 69° W. 55 feet to beginning containing 1 3/4 acres more or less.
Tract No. 5 - Situated in the County of Union State of Ohio + Tp. of Paris Survey No. 3354
and bounded + described as follows, commencing at an iron rod in the N. line of the
Boulevard + 30 ft. from the center thereof S. 69° E. 2 1/2 ft. from the center of the Marysville
+ Teonia Gravel Road, thence with the E. line of a 2 acre tract N. 20° 30' E. 792 ft. to
an iron rod in the S. line of B.F. Carneau's land; thence with said line South
69° E. 110 ft. to an iron rod; thence with the W. line of a 2 acre tract S. 20° 30' W.
612 ft. to an iron rod at the N.E. corner of a 1/4 acre tract; thence with 2 lines
of said tract N. 69° W. 55 ft. to an iron rod, and thence S. 20° 30' E. 180 ft. to the
N. line of said Boulevard, thence with said line N. 69° W. 55 ft. to the beginning
containing 1 3/4 acres more or less. All of the above tracts being the property
of the indebted L. E. Phillips. This writ returned the 6th day of July 1914 the above
property being in the hands of receiver,
Geo F. Aso

John A. Laird, Sheriff.

The A
Thoman
Apr

Transcript F
Lien on Land

DATE OF W
Apr.

Jun
man
the f
man
No. 17
rec
of the
said
Seco
the T
Offic
wa
Fees

EXECUTION AND LIEN DOCKET.

\$	Cts.
2	05
IN THIS CASE.	

TRANSCRIPT FROM THE DOCKET OF A JUSTICE OF THE PEACE TO CHARGE LANDS.			
PARTIES.			
The Knapp Company		Judgment before	M. W. Hill Esq.,
Thomas R. S. E. E., Spratt & Ledley		a Justice of the Peace of	Claibourne Tp.,
Transcript Filed, Apr. 6, 1914		on the	6 th day of Feb, A. D. 1914
Lien on Land, Apr. 6, 1914		for the sum of	\$ 140 ⁸
		Plaintiff's Costs,	\$ 53 ⁵
		6% int	\$
		Defendant's Costs,	\$
		Plaintiff's Increase Costs before J. P.,	\$

COST BILL.		\$	Cts.
Justice Peace,		3	75
Constables,		1	60
Witnesses,			
Increased Costs,			
RECEIVED MY FEES IN THIS CASE.			
Plaintiff paid \$125 to apply on costs.			
Aug. 28, 1914. Rec'd of Thos. Spratt \$960 being the cost in this action.			
Cash Pk 31152			

DATE OF WRIT.	STYLE OF WRIT.	TO WHOM DELIVERED.	Clerk.	Sheriff.	App'rs.	Printer.
Apr. 4, 1914	Transcript	Clerk	25	Pd,	Cash Pk 31126	
Apr. 15, 1914	Execution	Sheriff	100	300		

June 15, 1914 - Execution returned indorsed: The State of Ohio, Union Co., ss.
 Rec'd this writ April 15, 1914 at 9:30 A. M. and pursuant to its command on May 23, 1914 at 1 P. M. for want of goods and chattels, I levied on the following described real estate being the property of the within named Thomas Spratt and described as follows: Being all of Lot No. 17 in the Village of Richwood County of Union and State of Ohio, see recorded plat of said Village for a more particular description of the situation of said Lot No. 17 duly recorded among the records of said County of Union and State of Ohio.
 Second Tract: Being all of Lot No. 618 Gandy & Grahams addition to the Village of Richwood Union County Ohio, see recorded plat in Recorder's Office Marysville Ohio, This writ returned this 15th day of June 1914 for want of time to advertise
 Fees \$300
 John N. Laird, Sheriff.

County ss.
 and, on
 levied on
 his, County of
 of Lot No. 348
 reference
 iver County.
 N.E. corner,
 stake which
 parallel with
 thence south-
 thence east
 100 ft. to
 Lot 232 + being
 from the N.
 fr. of the W.
 line of said
 1/2 hr of egress
 to said strip
 side thereof
 maintaining
 and township of
 ing at a
 r of W. Sarah
 thence with
 F. Carneaus
 with the
 th 7 lines
 line of said
 acres more or less,
 Survey No. 3354
 N. line of the
 the Marysville
 3. 792 ft. to
 line south
 1. 20-30 W.
 h 2 lines
 0 ft. to the
 beginning
 ing the property
 1914 the above

EXECUTION AND LIEN DOCKET.

TRANSCRIPT FROM THE DOCKET OF A JUSTICE OF THE PEACE TO CHARGE LANDS.

COST BILL.

\$ Cts.

PARTIES.

*Mrs. B. Kilgore, Trustee
Bank of Plain City O*
vs
Edgar L. Depp

Judgment before *Cyrus Zimmerman Esq.*,
a Justice of the Peace of *Jerome* Tp.,
on the *6th* day of *April* A. D. 19*04*
for the sum of \$ *56¹¹*
Plaintiff's Costs, \$ *47⁵*
87% int \$
Defendant's Costs, \$
Plaintiff's Increase Costs before J. P., \$

Justice Peace,	3
Constables,	1 75
Witnesses, <i>J. W. Michaels</i>	3 65
Increased Costs,	

RECEIVED MY FEES IN THIS CASE.

*May 18, 1914 - Rec'd of
The First State Bank of
Plain City \$8.00 being
the cost in this action.*
*John C. Hartshorn
Clerk*

Cash Bk 3/138

Transcript Filed, *Apr. 9,* 19*04*
Lien on Land, 190

DATE OF WRIT.	STYLE OF WRIT.	TO WHOM DELIVERED.	Clerk.	Sheriff.	App'rs.	Printer.
<i>Apr</i>	<i>114</i> <i>9</i> <i>9</i>	<i>Transcript</i> <i>Execution</i>	<i>Clerk</i>	<i>25 PD</i>	<i>1</i>	<i>260 PD</i>

Apr. 27, 1914 - Execution returned indorsed:

The State of Ohio, Madison County ss.

*Rec'd this writ April 10, 1914 at 8 a. m. and pursuant to its
command on the same day and hour for want of goods and
chattels on which to levy, I levied this writ on the undivided
one-sixth interest of Edgar L. Depp in and to the following des-
cribed Real Estate, situated in the Village of Plain City, formerly
Pleasant Valley, County of Madison and State of Ohio, to-wit:*

*Lots Nos. (71) Seventy-one and (72) Seventy-two in said Village,
County and State, as the same are known, numbered and designated
on the recorded plat at Loudon, Ohio. This writ returned by order
of Plaintiff's attorney. No money made.*

*E. W. Mc Cormack, Sheriff
By Claude J. Hummel, Deputy.*

EXECUTION AND LIEN DOCKET.

\$ Cts.
 3
 175
 Michaels 365-
 IN THIS CASE.
 Rec'd of
 Bank of
 \$800 being
 in this action.
 The Courtroom
 Clerk
 1918

TRANSCRIPT FROM THE DOCKET OF A JUSTICE OF THE PEACE TO CHARGE LANDS.			
PARTIES.		COST BILL.	
Judgment before <i>John A. Kunnington</i> Esq., a Justice of the Peace of <i>Union</i> Tp., on the <i>4th</i> day of <i>April</i> A. D. 19 <i>14</i> for the sum of \$ <i>149 00</i> vs <i>William P. Houser</i> Transcript Filed, <i>April 17,</i> 19 <i>14</i> Lien on Land, 190		Justice Peace, 2 25 Constables, 75 Witnesses, Increased Costs, RECEIVED MY FEES IN THIS CASE.	
Plaintiff's Costs, \$ <i>3 00</i> 670 \$ Defendant's Costs, \$ Plaintiff's Increase Costs before J. P., \$			
DATE OF WRIT.	STYLE OF WRIT.	TO WHOM DELIVERED.	Clerk. Sheriff. App'rs. Printer.
<i>April 17</i> 19 <i>14</i>	<i>Transcript</i>	<i>Clerk</i>	<i>25 Pd. Cash Pt 3/128</i>

to its
 and
 undivided
 being des-
 formerly
 it:
 Village
 designated
 by order
 Sheriff
 Deputy,

EXECUTION AND LIEN DOCKET.

TRANSCRIPT FROM THE DOCKET OF A JUSTICE OF THE PEACE TO CHARGE LANDS.				COST BILL.		\$	Cts.
PARTIES.							
Edward Fleck		Judgment before <i>W. A. Garrard</i> Esq.,		Justice Peace,		1	50
rs J. M. Mc Kirgan		a Justice of the Peace of <i>Paris</i> Tp.,		Constables,			70
Transcript Filed, <i>May 14,</i> 1904		on the <i>9th</i> day of <i>May</i> A. D. 1904		Witnesses,			
Lien on Land, 190		for the sum of \$ <i>83,52</i>		Increased Costs,			
				RECEIVED MY FEES IN THIS CASE.			
				Plaintiff paid \$ <i>175</i> to <i>W. A. Garrard</i> to apply on costs.			
DATE OF WRIT.	STYLE OF WRIT.	TO WHOM DELIVERED.	Clerk.	Sheriff.	App'rs.	Printer.	
<i>May</i>	<i>Transcript</i>	<i>Clerk</i>		<i>25 Pd.</i>	<i>Cash</i>	<i>Rt 3/136</i>	

F. A. ...
Mary ...
Transcript F
Lien on Land
DATE OF WRIT
May
May
Re
May
on the
name
Ohio,
No. 3
in T
91 ac
158 p
Pin
of sa
East
125
being
by a
page
thou
also
and
cour
pay
Asy
Feed,
No
paid

EXECUTION AND LIEN DOCKET.

\$ Cts.
1 50
70

IN THIS CASE.

aid \$175 to
and to apply

TRANSCRIPT FROM THE DOCKET OF A JUSTICE OF THE PEACE TO CHARGE LANDS.				COST BILL.					
PARTIES.				\$	Cts.	\$	Cts.		
F. A. Thompson				Judgment before	Howard Shaw	Esq.,	Justice Peace, Howard Shaw	1	95
vs				a Justice of the Peace of	Taylor	Tp.,	Constables, Lew Collins	1	55
Mary E. Timmons				on the	20 th	day of	May	A. D. 1904	Witnesses,
Calvin Timmons				for the sum of				\$	49 42
Transcript Filed, May 25 1904				Plaintiff's Costs,				\$	3 50
Lien on Land, 190				8% interest (annually)				\$	
				Defendant's Costs,				\$	
				Plaintiff's Increase Costs before J. P.,				\$	
				RECEIVED MY FEES IN THIS CASE.					
DATE OF WRIT.	STYLE OF WRIT.	TO WHOM DELIVERED.	Clerk.	Sheriff.	App'rs.	Printer.			
May 25 1914	Transcript	Clerk	35		Paid				
May 25	Execution	Sheriff	1 00	2 50	Paid	Cash Pt 3/198			

May 27, 1914 - Execution returned indorsed:
 The State of Ohio, Union County ss.
 Rec'd this writ May 25, 1914 at 11 A. M. and pursuant to its command on May 25, 1914 at 11:30 A. M. for the wants of goods and chattels, I levied on the following described real estate being the property of the within named Calvin Timmons + Mary Timmons, situated in the State of Ohio, County of Union and Township of Liberty, and being a part of survey No. 3480, and bounded and described as follows: Beginning at a stake in the road leading from Newton to East Liberty and N. W. corner to a 91 acre tract of land formerly owned by Calvin Timmons; Thence S. 10° E. 158 poles to the S. W. corner of said 91 acre tract formerly owned by Calvin Timmons, Thence S. 83° W. 120 poles to a stake or stone in the S line of said survey; Thence N. 10° W. 180 poles to a stone in said Newton and East Liberty Road; Thence in a southeasterly direction with said road about 125 poles to the place of beginning, containing ^{131 50} 50 acres more or less, being same premises conveyed to David S. Argo by deed dated Feb 23, 1854 by Abner Riddle and wife and William Putnam and wife, Volume No. 17 page 386, also the premises conveyed to said David S. Argo by A. N. Thompson and wife by deed dated January 28, 1870 Vol. 33 page 596, also a part of tract conveyed to David S. Argo by George Suddeth and wife dated Aug. 28, 1857 Vol. 23, page 162, also a tract of land conveyed by Smith Argo and wife to David S. Argo April 8, 1846, Vol. 10, page 667, and being the same premises which the said David S. Argo died seized.
 Fees \$25 Paid by plaintiff.
 John N. Laird, Sheriff.

November 22nd 1915 - The within judgment and costs are paid in full, and the same is hereby cancelled.
 F. A. Thompson

EXECUTION AND LIEN DOCKET.

TRANSCRIPT FROM THE DOCKET OF A JUSTICE OF THE PEACE TO CHARGE LANDS.

COST BILL.

\$ Cts.

PARTIES.

The Mt. Victory Bank

Judgment before *O. L. Bonham* Esq.,
 a Justice of the Peace of *Washington* Tp.,
 on the *15th* day of *Nov*, A. D. 19*04*

Justice Peace, 305
 Constables, 130
 Witnesses,
 Increased Costs,

Andr

Lucy

vs

Pearl Gibson
Lila Gibson

for the sum of \$ *72.61*
 Plaintiff's Costs, \$ *4.35*
 Defendant's Costs, \$
 Plaintiff's Increase Costs before J. P., \$

RECEIVED MY FEES IN THIS CASE.

Oct. 22, 1914 - Rec'd of Sheriff
Hardin Co. \$28.21 being
judgment + cost,

Transcript F

Lien on Land

DATE OF W

Transcript Filed, *Sept. 15,* 19*04*
 Lien on Land, 19*0*

DATE OF WRIT.	STYLE OF WRIT.	TO WHOM DELIVERED.	Clerk.	Sheriff.	App'rs.	Printer.
---------------	----------------	--------------------	--------	----------	---------	----------

<i>Sept.</i>	<i>15</i>	<i>Transcript</i>	<i>Clerk</i>	<i>35</i>	<i>Pd.</i>	<i>Cash Bk 3/156</i>
	<i>15</i>	<i>Execution</i>	<i>Sheriff Hardin Co</i>	<i>1</i>	<i>260</i>	<i>Pd Cash Bk 3/172</i>

John G. Guntshorn
 Clerk,

Jan.

Oct. 22, 1914 - Execution returned indorsed:

The State of Ohio, Hardin County,

Rec'd this writ September 15, 1914 at 4 P.M. and pursuant to its
command on the 20th day of October 1914, I received from Lila Gibson
Thirty Dollars and Ninety One cents in full of judgment and costs
and this writ returned wholly satisfied.

\$26.00

John O. Zimmerman, Sheriff
by Frank Bowland, Depr.

I kept our costs
J. O. Z.

June
costs

EXECUTION AND LIEN DOCKET.

\$		Cts.		TRANSCRIPT FROM THE DOCKET OF A JUSTICE OF THE PEACE TO CHARGE LANDS.								COST BILL.		\$		Cts.																			
				PARTIES.				Judgment before <i>John A. Keenington</i> Esq., a Justice of the Peace of <i>Union</i> Tp., on the <i>16th</i> day of <i>January</i> A. D. 19 <i>05</i> for the sum of \$ <i>39.70</i> Plaintiff's Costs, \$ <i>1.90</i> <i>6% interest</i> \$ Defendant's Costs, \$ Plaintiff's Increase Costs before J. P., \$				Justice Peace,				190																			
				<i>Andrew J. Huffer</i> <i>vs</i> <i>Lucy A. L. Stanton</i>				Transcript Filed, <i>Jan. 19</i> 19 <i>05</i> Lien on Land, <i>Jan. 4</i> 19 <i>05</i>				Witnesses, Increased Costs,																							
IN THIS CASE.				DATE OF WRIT.				STYLE OF WRIT.				TO WHOM DELIVERED.				Clerk.				Sheriff.				App'rs.				Printer.				RECEIVED MY FEES IN THIS CASE.			
Rec'd of Sheriff \$28.31 being cost, W. Hutchinson Clerk,				<i>Jan. 19</i> ¹⁹¹⁵				<i>Transcript</i>				<i>Clerk of Court</i>				<i>35 Pd, Cash Bk 3/188</i>								<i>Cost of transcript \$0.75 paid by plaintiff and included in above costs.</i>											

June 5th 1916 Received satisfaction in full of above judgement int. & costs.
A. J. Huffer

*nant to its
a Gibson
and costs*

*4
tr.*

EXECUTION AND LIEN DOCKET.

TRANSCRIPT FROM THE DOCKET OF A JUSTICE OF THE PEACE TO CHARGE LANDS.				COST BILL.		\$	Cts.
PARTIES.		Judgment before <i>John A. Kennington Esq.,</i>		Justice Peace,		3	00
<i>The E. E. Shedd Mercantile Company,</i>		a Justice of the Peace of <i>Union</i> Tp.,		Constables,			
<i>vs</i>		on the <i>27th</i> day of <i>January</i> A. D. 19 <i>05</i>		Witnesses,			
<i>Snodgrass & Son</i>		for the sum of \$ <i>5257</i>		Increased Costs,			
Transcript Filed, <i>Jan. 29,</i> 19 <i>05</i>		Plaintiff's Costs, \$ <i>300</i>		RECEIVED MY FEES IN THIS CASE.			
Lien on Land, <i>Jan. 4,</i> 19 <i>05</i>		Defendant's Costs, \$		<i>Costs in J.P. Court paid by Plaintiff</i>			
Plaintiff's Increase Costs before J. P., \$		6% int. \$		Transcript F			
DATE OF WRIT.	STYLE OF WRIT.	TO WHOM DELIVERED.	Clerk.	Sheriff.	App'rs.	Printer.	DATE OF W
<i>Jan. 29</i> <i>1915</i>	<i>Transcript</i>	<i>Clerk</i>	<i>35</i>	<i>Pd</i>	<i>Each</i>	<i>31, 88</i>	<i>Feb.</i>

S. A.
G. J.
Law

Transcript F
Lien on Lan

DATE OF W
Feb.

EXECUTION AND LIEN DOCKET.

	\$	Cts.	TRANSCRIPT FROM THE DOCKET OF A JUSTICE OF THE PEACE TO CHARGE LANDS.	COST BILL.	\$	Cts.	
			<p style="text-align:center;">PARTIES.</p> <p><i>D. a. Mitchell</i> vs <i>C. J. Hawley</i> <i>Laura Hawley</i></p> <p>Transcript Filed, <i>Feb. 3,</i> 19<i>15</i> Lien on Land, 190</p>	<p>Judgment before <i>John A. Kennington</i> Esq., a Justice of the Peace of <i>Union</i> Tp., on the <i>27th</i> day of <i>January</i> A. D. 19<i>15</i> for the sum of \$ <i>35.80</i> Plaintiff's Costs, \$ <i>2.00</i> <i>6% int</i> \$ Defendant's Costs, \$ Plaintiff's Increase Costs before J. P., \$</p>	<p>Justice Peace, Constables, Witnesses, Increased Costs,</p>		
IN THIS CASE.			RECEIVED MY FEES IN THIS CASE.				
<i>P. Court</i> <i>Plaintiff</i>			<i>Costs before J.P. paid by</i> <i>Plaintiff.</i>				
DATE OF WRIT.	STYLE OF WRIT.	TO WHOM DELIVERED.	Clerk.	Sheriff.	App'rs.	Printer.	
<i>Feb. 3</i> ¹⁹¹⁵	<i>Transcript</i>	<i>Clerk</i>	<i>35</i>	<i>Ed.</i>	<i>Cash Bk</i>	<i>3/190</i>	

EXECUTION AND LIEN DOCKET.

TRANSCRIPT FROM THE DOCKET OF A JUSTICE OF THE PEACE TO CHARGE LANDS.

COST BILL.

\$ Cts.

PARTIES.

A. J. Jones
vs
John Mitchell

Judgment before *M. W. Hill* Esq.,
a Justice of the Peace of *Claibourne* Tp.,
on the *9th* day of *January* A. D. 19*05*
for the sum of \$ *12 22*
Plaintiff's Costs, \$ *3 70*
6 40
Defendant's Costs, \$
Plaintiff's Increase Costs before J. P., \$

Justice Peace,	3	00
Constables,		70
Witnesses,		
Increased Costs,		

RECEIVED MY FEES IN THIS CASE.

Transcript Filed, *Feb. 9,* 19*05*
Lien on Land, 190

DATE OF WRIT.

STYLE OF WRIT.

TO WHOM DELIVERED.

Clerk.

Sheriff.

App'rs.

Printer.

Feb,

9

Transcript

Clerk

25

DATE OF W

Feb.

Matt

Clair

Transcript F

Lien on Land

DATE OF W

Feb.

EXECUTION AND LIEN DOCKET.

\$	Cts.
3	00
	70

TRANSCRIPT FROM THE DOCKET OF A JUSTICE OF THE PEACE TO CHARGE LANDS.

COST BILL.

PARTIES.
 Walter S. Kennington
 vs
 Clara Osborn

Judgment before *John A. Kennington* Esq.,
 a Justice of the Peace of *Union* Tp.,
 on the *17th* day of *January* A. D. 19*15*
 for the sum of \$ *15.76*
 Plaintiff's Costs, \$ *2.25*
6% \$
 Defendant's Costs, \$
 Plaintiff's Increase Costs before J. P., \$

Justice Peace, *225*
 Constables,
 Witnesses,
 Increased Costs,

Transcript Filed, *Feb. 26,* 19*15*
 Lien on Land, 19*0*

RECEIVED MY FEES IN THIS CASE.

IN THIS CASE.

DATE OF WRIT.		STYLE OF WRIT.	TO WHOM DELIVERED.	Clerk.	Sheriff.	App'rs.	Printer.
<i>Feb.</i>	<i>26</i>	<i>Transcript</i>	<i>Clerk</i>	<i>25</i>	<i>Paid</i>		

EXECUTION AND LIEN DOCKET.

TRANSCRIPT FROM THE DOCKET OF A JUSTICE OF THE PEACE TO CHARGE LANDS.

COST BILL.

\$ Cts.

PARTIES.

Baldwin Bros + Bolebaugh
vs
John Aller
Harriett Aller

Judgment before *Jason Case* Esq.,
a Justice of the Peace of *Claibourne* Tp.,
on the *5th* day of *December* A. D. 19*04*
for the sum of \$ *31.48*
Plaintiff's Costs, \$ *2.45*
6% interest \$
Defendant's Costs, \$
Plaintiff's Increase Costs before J. P., \$

Justice Peace,	2	45
Constables,		
Witnesses,		
Increased Costs,	42	12

RECEIVED MY FEES IN THIS CASE.

(costs unpaid)

Transcript Filed, *March 15,* 19*05*
Lien on Land, 19*0*

O. L.
Jan
Cra

Transcript F
Lien on Land

DATE OF W

DATE OF WRIT.	STYLE OF WRIT.	TO WHOM DELIVERED.	Clerk.	Sheriff.	App'rs.	Printer.
---------------	----------------	--------------------	--------	----------	---------	----------

*March 15*¹⁹¹⁵ *Transcript*

Clerk

45 Pd

Paid July 18th 1918 ✓
42.12

June

EXECUTION AND LIEN DOCKET.

\$	Cts.
2	45
42	12

TRANSCRIPT FROM THE DOCKET OF A JUSTICE OF THE PEACE TO CHARGE LANDS.

COST BILL.

PARTIES.

O. L. Murphy
 vs
 James Moss
 Ora Moss

Judgment before *M. W. Hill* Esq.,
 a Justice of the Peace of *Claibourne* Tp.,
 on the *27th* day of *May* A. D. 19*15*
 for the sum of \$ *95.80*
 Plaintiff's Costs, \$ *11.40*
Int 6%
 Defendant's Costs, \$
 Plaintiff's Increase Costs before J. P., \$

Justice Peace,	5	70
Constables,	3	20
Witnesses,	2	50
Increased Costs,		

RECEIVED MY FEES IN THIS CASE.

Witnesses
Mrs. Dr. Street \$0.50
H. O. Spring .50
Elmer Hall .50
A. J. Miller .50
Shurman Murphy .75
Mrs Fouquet .25

Transcript Filed, 190
 Lien on Land, 190

DATE OF WRIT.	STYLE OF WRIT.	TO WHOM DELIVERED.	Clerk.	Sheriff.	App'rs.	Printer.
<i>June 10</i>	<i>Transcript</i>	<i>Clerk</i>	<i>25</i>	<i>Paid</i>		

Sept 17th 1915 Received of *Rollie Doyle* \$ *107.55* in full
Above Judgment
O. L. Murphy
Chauncey H. Smith
clerk

EXECUTION AND LIEN DOCKET.

TRANSCRIPT FROM THE DOCKET OF A JUSTICE OF THE PEACE TO CHARGE LANDS.						COST BILL.		\$	Cts.	
PARTIES.						Judgment before	M. W. Hill Esq.,	Justice Peace,	3	65
The Bissell Co.						a Justice of the Peace of	Claibourne Tp.,	Constables,		70
vs						on the	28 th day of Dec,	A. D. 1914	Witnesses,	
J. H. Sanders, firm name						for the sum of	\$ 116.50	Increased Costs,		
Sanders Motor Car Co.						Plaintiff's Costs,	\$ 4.35	RECEIVED MY FEES IN THIS CASE.		
						6% int.	\$	Cost of transcript paid		
Transcript Filed, June 18 1915						Defendant's Costs,	\$	M. W. Hill by H. V. Spicer		
Lien on Land, 190						Plaintiff's Increase Costs before J. P.,	\$			
DATE OF WRIT.	STYLE OF WRIT.	TO WHOM DELIVERED.	Clerk.	Sheriff.	App'rs.	Printer.				
June 18 1915	Transcript	Clerk	25							
Sept 13	Execution	Sheriff	1	762						

Nov. 10th 1915. Execution returned endorsed
 State of Ohio Union County: Received this writ September 13th 1915- at 10 o'clock
 A.M. and pursuant to its command Sept. 15th 1915 I levied on the following
 described property, the same being the property of The Sanders Motor Car
 Company, 1 cash register, 1 show case, 1 safe, one roll top desk, 1 typewriter.
 This writ returned this 10th day of November, 1915 by order of Plaintiff's
 Atty. no money made. Fees \$7.62 John W. Laird, Sheriff.

Toledo, Ohio, May 25, 1916.
 Nov 21-1919. To the Clerk of the Court of Marysville,
 Union Co., Ohio.
 This is to certify that we the undersigned have
 received settlement in full of judgment of one hundred
 and sixteen 50/100 dollars against J. H. Sanders (Firm,
 Sanders Motor Co) at Richwood, O. as filed in Lien
 Docket # 6291 Marysville, O. and we hereby authorize
 you to cancel same off your Docket as being fully
 settled, on payment of costs.

The F. Bissell Co.
 T. Bissel treas.

Nov 21-1919. Settled and Costs Paid \$14.97

EXECUTION AND LIEN DOCKET.

\$	Cts.
3	65
	70

TRANSCRIPT FROM THE DOCKET OF A JUSTICE OF THE PEACE TO CHARGE LANDS.

COST BILL.

\$ Cts.

PARTIES.

J. L. Sayre
vs
Walter Fleisher

Judgment before *M. W. Hill* Esq.,
a Justice of the Peace of *Claibourne* Tp.,
on the *9th* day of *Nov.* A. D. 190*8*
for the sum of \$ *12.30*
Plaintiff's Costs, \$ *4.65*
670 int.
Defendant's Costs, \$
Plaintiff's Increase Costs before J. P., \$

Justice Peace, *3.50*
Constables, *1.10*
Witnesses,
Increased Costs,

Transcript Filed, *June 21* 190*5*
Lien on Land, 190

RECEIVED MY FEES IN THIS CASE.

IN THIS CASE.

Transcript paid by H. V. Spicer

DATE OF WRIT.	STYLE OF WRIT.	TO WHOM DELIVERED.	Clerk.	Sheriff.	App'rs.	Printer.
<i>June 21</i> ¹⁹¹⁵	<i>Transcript</i>	<i>Clerk</i>	<i>25 Pd</i>			

5- at 10 o'clock the following for Car typewriter, intiff's

916. lly, ave Hundred pl. Firm, in house lly

7

EXECUTION AND LIEN DOCKET.

TRANSCRIPT FROM THE DOCKET OF A JUSTICE OF THE PEACE TO CHARGE LANDS.

COST BILL.

\$ Cts.

PARTIES.

J. L. Sayre
vs
Mrs. Stanley Scott

Judgment before *M. W. Hill* Esq.,
a Justice of the Peace of *Clairbourne* Tp.,
on the *9th* day of *Nov.* A. D. 19*04*
for the sum of \$ *950*
Plaintiff's Costs, \$ *430*
670 int.
Defendant's Costs, \$
Plaintiff's Increase Costs before J. P., \$

Justice Peace,	360
Constables,	70
Witnesses,	
Increased Costs,	

RECEIVED MY FEES IN THIS CASE.

Transcript Filed, *June 21,* 19*05*
Lien on Land, 190

DATE OF WRIT.	STYLE OF WRIT.	TO WHOM DELIVERED.	Clerk.	Sheriff.	App'rs.	Printer.
<i>June 21</i> ¹⁹¹⁵	<i>Transcript</i>	<i>Clerk</i>	<i>25</i>	<i>Pd.</i>		

The Ev
Manu

The U
Heati
N. B. O. B.
Transcript F

Lien on Land

DATE OF WR

*June*¹⁹
July

Jan

EXECUTION AND LIEN DOCKET.

\$	Cts.
3	60
	70

N THIS CASE.

TRANSCRIPT FROM THE DOCKET OF A JUSTICE OF THE PEACE TO CHARGE LANDS.				COST BILL.		\$	Cts.
PARTIES.							
The Evans Clay Manufacturing Co.		vs		Judgment before <i>N. A. Gurrard</i> Esq.,	Justice Peace,	3	65
				a Justice of the Peace of <i>Paris</i> Tp.,	Constables,	1	70
				on the <i>23rd</i> day of <i>April</i> A. D. 19 <i>15</i>	Witnesses,		
				for the sum of \$ <i>296.56</i>	Increased Costs,		
The Union Plumbing and Heating Company		Plaintiff's Costs,		\$ <i>5.35</i>	RECEIVED MY FEES IN THIS CASE.		
<i>W. P. O'Brien, J. M. Duwors, J. M. Milloughby</i>		Defendant's Costs,		\$ <i>6.70</i>			
Transcript Filed, <i>June 29</i> 19 <i>15</i>				\$			
Lien on Land, 190		Plaintiff's Increase Costs before J. P.,		\$			
DATE OF WRIT.	STYLE OF WRIT.	TO WHOM DELIVERED.	Clerk.	Sheriff.	App'rs.	Printer.	
<i>June 29</i> 19 <i>15</i>	<i>Transcript</i>	<i>Clerk.</i>		<i>25 Paid</i>			
<i>July 13</i>	<i>Execution</i>	<i>Sheriff</i>	<i>1</i>				<i>See case # 9697. =</i>

December 17th 1915.
 Received Payment of the above claim and full fees from *W. P. O'Brien*
The Evans Clay Mfg. Co.
W. P. O'Brien atty.

Jan 19th 1916. Execution returned, no money made, by order of
 Plaintiff's Attorney, *John W. Laird Sheriff.*

EXECUTION AND LIEN DOCKET.

TRANSCRIPT FROM THE DOCKET OF A JUSTICE OF THE PEACE TO CHARGE LANDS.				COST BILL.		\$	Cts.
PARTIES.		Judgment before <i>John A. Kennington Esq.,</i>		Justice Peace,		295	
<i>Bryant Mfg Co.</i>		a Justice of the Peace of <i>Union</i> Tp.,		Constables,		70	
<i>vs</i>		on the <i>2nd</i> day of <i>July</i> A. D. 19 <i>15</i>		Witnesses,			
<i>The Maddock</i>		for the sum of \$ <i>105.00</i>		Increased Costs,			
<i>Textile Co.</i>		Plaintiff's Costs, \$ <i>365</i>		RECEIVED MY FEES IN THIS CASE. <i>Costs in J. P. Court paid by Plaintiff.</i>			
Transcript Filed, <i>July 6,</i> 19 <i>15</i>		Defendant's Costs, \$					
Lien on Land, 19 <i>0</i>		Plaintiff's Increase Costs before J. P., \$					
DATE OF WRIT.	STYLE OF WRIT.	TO WHOM DELIVERED.	Clerk.	Sheriff.	App'rs.	Printer.	DATE OF WRIT.
<i>July</i> ¹⁹¹⁵ <i>6</i>	<i>Transcript</i>	<i>Clerk</i>		<i>35 Pd</i>			<i>July</i>
<i>6</i>	<i>Execution</i>	<i>Sheriff</i>	<i>1</i>	<i>Pd.</i>			
<i>Sept.</i> <i>2</i>	<i>Alias Exct.</i>	<i>Clerk</i>	<i>1</i>				
		<i>Sheriff</i>		<i>330</i>			

Sept 2^d 1915- Execution returned endorsed:

The State of Ohio, Union County: Received this writ July 6th 1915 at 4 o'clock P.M. and pursuant to its command on July 7th 1915 for the want of goods and chattels I levied on the following real estate: Situated in the State of Ohio, County of Union, and Village of Milford Center, and bounded and described as follows: Being all of Lots Number -225-226 & 227 in Commercial Club Addition to Village of Milford Center, Ohio: For a more definite description of said Lots numbers 225-226 & 227 reference is hereby made to the recorded plat on file in the Recorder's Office, Marysville, Union County, Ohio.

Also, all machinery, fixtures, goods, and chattels in possession and belonging to the said Maddocks Textile Company.
John W. Laird, Sheriff.

This writ returned, this 2^d day of Sept - 1915 - For want of time to advertise, no money made.
John W. Laird, Sheriff.

Oct. 1st 1915- = Alias = Execution returned endorsed:

The State of Ohio, Union County: Received this writ July 6th 1915, at 4 o'clock P.M. and pursuant to its command on July 7th 1915 for want of goods and chattels I levied on the following real estate, situated in the state of Ohio, County of Union, and Village of Milford Center, and bounded and described as follows. Being all of Lots No. 225-226-227 in Commercial Club Addition to Village of Milford Center, for a more definite description of said lots No 225-226 & 227 reference is hereby made to the Recorded Plat on file in the Recorder's Office, Marysville, Union County, Ohio. Also all machinery, fixtures, goods, and chattels in possession and belonging to the said Maddock Textile Company

This writ returned, this 1st day of October, 1915, the within Maddock Textile Company having been placed in hands of Receivers. No money made.
John W. Laird, Sheriff.

EXECUTION AND LIEN DOCKET.

\$ Cts.		TRANSCRIPT FROM THE DOCKET OF A JUSTICE OF THE PEACE TO CHARGE LANDS.				COST BILL.		\$ Cts.	
295	70	PARTIES.							
		E. J. Morris		Judgment before <i>Leonidas Piper Esq.</i>		Justice Peace,		4	35
		vs		a Justice of the Peace of <i>Paris</i> Tp.,		Constables,		1	20
		Asa Terrell		on the <i>14th</i> day of <i>July</i> A. D. 19 <i>15</i>		Witnesses,			
		Mary Terrell		for the sum of \$ <i>60.03</i>		Increased Costs,			
		Transcript Filed, <i>July 15,</i> 19 <i>15</i>		Plaintiff's Costs, \$ <i>5.55</i>		RECEIVED MY FEES IN THIS CASE.			
		Lien on Land, 190		Defendant's Costs, \$		<i>J. P. & Constable fees paid by plaintiff.</i>			
				Plaintiff's Increase Costs before J. P., \$					
		DATE OF WRIT.	STYLE OF WRIT.	TO WHOM DELIVERED.	Clerk.	Sheriff.	App'rs.	Printer.	
		<i>July 15</i>	<i>Transcript</i>	<i>Clerk</i>	<i>35</i>				
		<i>July 15</i>	<i>Execution</i>	<i>Sheriff</i>	<i>1</i>	<i>2.50</i>			

IN THIS CASE.
P. Court
Plaintiff.

August 17th 1915 - Execution returned endorsed.

The State of Ohio, Union County, ss.

Received this writ July 15th 1915, at 10 o'clock A.M., and pursuant to its command at 10-30 o'clock on July 15th 1915 for the want of goods and chattels I levied on the following described real estate, Situated in the County of Union State of Ohio and being in lot number Two hundred and twenty eight (228) For a more definite description thereof reference is made to the record plat of D.D. Welch's Addition to said Village of Union County Recorders Office, said lot being No. 14 of said Addition.

John W. Laird, Sheriff.

This writ returned this 17th day of August 1915 - by order of Plaintiff.
no money made.

\$2.50

John W. Laird, Sheriff.

Sept. 7th 1915 - Received of B. N. Stauffer, \$69.43 being judgement & costs in above action.

Chauncy F. Smith

Received of Chauncy F. Smith, Clerk, \$65.58 settlement in full on above judgement & execution,

J. Morris

1915
5 for the
situated
and bounded
26 & 227
more
is hereby
in County, Ohio.
and
Sheriff.

time to

at 4 o'clock P.M.
and chattels
County of
as follows.
to Village
to No 225-
le in the
ery, fixtures
Textile Company
Sheriff.
dox Textile
de.
Sheriff.

EXECUTION AND LIEN DOCKET.

TRANSCRIPT FROM THE DOCKET OF A JUSTICE OF THE PEACE TO CHARGE LANDS.

COST BILL.

\$ Cts.

PARTIES.

Fredonia Oil Works Co.
vs
The Maddock Textile Co.

Judgment before *John A. Kennington* Esq.,
a Justice of the Peace of *Union* Tp.,
on the *21st* day of *July* A. D. 19*15*
for the sum of \$ *116.35*
Plaintiff's Costs, \$ *3.00*
6% from May 1, 1915 \$
Defendant's Costs, \$
Plaintiff's Increase Costs before J. P., \$

Justice Peace,
Constables,
Witnesses,
Increased Costs,

230
70

RECEIVED MY FEES IN THIS CASE.

J. P. + Constable cost paid by plaintiff

Transcript Filed, *July 27* 19*15*
Lien on Land, 19*15*

DATE OF WRIT.	STYLE OF WRIT.	TO WHOM DELIVERED.	Clerk.	Sheriff.	App'rs.	Printer.
<i>July 27</i>	<i>Transcript</i>	<i>Clerk</i>	<i>25</i>			
<i>27</i>	<i>Execution</i>	<i>Sheriff</i>	<i>1</i>			

F. J.

A. J.

Transcript F
Lien on Land

DATE OF WRIT

Aug
Aug

Aug
Beckin
on A
prop
4-2m
Fees.

EXECUTION AND LIEN DOCKET.

\$ Cts.		TRANSCRIPT FROM THE DOCKET OF A JUSTICE OF THE PEACE TO CHARGE LANDS.						COST BILL.		\$ Cts.	
		PARTIES.									
230		F. J. Chase		Judgment before <i>John A. Kennington</i> Esq.,		Justice Peace,		2	20		
70		vs		a Justice of the Peace of <i>Union</i> Tp.,		Constables,		1	15		
				on the <i>17</i> day of <i>August</i> A. D. 19 <i>15</i>		Witnesses,					
				for the sum of \$ <i>32 35</i>		Increased Costs,					
		A. J. Linscott		Plaintiff's Costs,		\$ <i>2 50</i>				RECEIVED MY FEES IN THIS CASE.	
		Transcript Filed, <i>August 18</i> " 19 <i>15</i>		Defendant's Costs,		\$				<i>J. P. and constable cost paid by Plaintiff.</i>	
		Lien on Land, 190		Plaintiff's Increase Costs before J. P.,		\$					
		DATE OF WRIT.	STYLE OF WRIT.	TO WHOM DELIVERED.	Clerk.	Sheriff.	App'rs.	Printer.			
		<i>Aug 17</i> 19 <i>15</i>	<i>Transcript</i>	<i>Clerk.</i>	<i>25</i>						
		<i>Aug 18</i>	<i>Execution</i>	<i>Sheriff</i>	<i>1</i>	<i>4 10</i>					

IN THIS CASE.
table cost
plaintiffs

*August 31st 1915 - Execution returned indorsed: State of Ohio, Union County.
 Received this writ August 18th 1915, at 10 o'clock A.M., and pursuant to its commands
 on August 18th 1915, I levied on the following described property as the
 property of the within named A. J. Linscott, - 1 pair of Toledo computing scales
 & American Cash Register.
 Fees \$4 10*

John W. Laird, Sheriff.

EXECUTION AND LIEN DOCKET.

TRANSCRIPT FROM THE DOCKET OF A JUSTICE OF THE PEACE TO CHARGE LANDS.

COST BILL.

\$ Cts.

PARTIES.

Judgment before *W.A. Garard*, Esq., Justice Peace,
 a Justice of the Peace of *Paris* Tp., Constables,
 on the *20* day of *August* A. D. 19*15* Witnesses,
 for the sum of \$ *26.00* Increased Costs,
 Plaintiff's Costs, \$ *3.30*
8% until Paid,
 Defendant's Costs, \$
 Plaintiff's Increase Costs before J. P., \$

1 90
 1 40

John H. Willis
 Plaintiff
 vs.
Lottie M. Myers
A.C. Myers, Deft.
 Transcript Filed, *Aug 21st* 19*15*
 Lien on Land, 19*0*

RECEIVED MY FEES IN THIS CASE.

Fees for Transcript Paid by Plaintiff. .85
Transcript fee paid.
John Willis
July 11-1917 - Costs in this case paid in full
CB 5-20
C.F. Smith
Clerk

Chas.
Laura
 Transcript F
 Lien on Land

DATE OF WRIT.	STYLE OF WRIT.	TO WHOM DELIVERED.	Clerk.	Sheriff.	App'rs.	Printer.
<i>1915</i>						
<i>Aug 20</i>	<i>Transcript</i>	<i>Clerk.</i>	<i>25</i>			
<i>" 20</i>	<i>Summons.</i>	<i>"</i>	<i>85</i>			
<i>Jan 5-1915</i>	<i>Execution</i>	<i>"</i>	<i>1</i>	<i>370</i>	<i>3</i>	

1915
 Aug

Jan 5-1916 - Execution issued for 2677 & 440 costs & increase costs.
Jan 6-1916 - Land Appraisal filed: -(\$150)-

For value received I hereby assign all my right, title and interest to the above judgment and execution to John Overfield of Urbana, Ohio
January 17th 1916.
John Willis

Mar. 4-1916. Execution returned, indorsed; State of Ohio, Union County, ss.
Received this writ on the 5th day of January 1916. at 3 o'clock P.M. and in obedience to the command thereof on Jan 5-1915 at 3:45 P.M. for the want of goods and chattels I levied on the following described real estate. Situated in the County of Union, State of Ohio. Village of Marysville, Bounded and described as follows. Beginning at a point in the center of Ellwood Ave. & 50 feet (50) west from the N.W. corner of S.B. Berger's Lot recently purchased from F.A. Thompson & at the N.W. corner to Fenton Dull's lot; thence in a southerly direction 206 feet to the north margin of an alley & S.W. corner to said Fenton Dull's lot; thence westerly and in the north margin of said alley fifty (50) feet to a stake; thence northerly 206 feet to the center of Ellwood Avenue; thence easterly with the center of said Avenue (50) fifty feet to the beginning containing 3/1000 of an acre, more or less.

This writ returned this 4th day of March 1916. for the want of time to advertise, no money made.
Fees \$370 (Abraham 30¢)
= Land Appraisal =
John W. Laird, Sheriff.
John W. Laird, Sheriff.

We the undersigned disinterested free holders & residents of Union County State of Ohio having been duly summoned & sworn by John W. Laird Sheriff of said County impartially to all
to be so

Received of Justice Wm. H. ...
for ...
John W. Laird
Sherriff
Union County Ohio

John W. Laird
Sherriff
Union County Ohio

EXECUTION AND LIEN DOCKET.

\$	Cts.
1	90
1	40

TRANSCRIPT FROM THE DOCKET OF A JUSTICE OF THE PEACE TO CHARGE LANDS.

PARTIES.

Chas. E. King
vs
Laura M^cEntire

Judgment before *Lyman D. Dones* Esq.,
a Justice of the Peace of *York* Tp.,
on the *18* day of *August* A. D. 19*05*
for the sum of \$ *41.80*
Plaintiff's Costs, \$ *2.15*
Defendant's Costs, \$
Plaintiff's Increase Costs before J. P., \$

Transcript Filed, *Aug. 23*" 19*05*
Lien on Land, 19*0*

COST BILL.		\$	Cts.
Justice Peace,		1	35
Constables,			80
Witnesses,			
Increased Costs,			

IN THIS CASE.

script Paid
f. *.85*
ls = *pad.*
Shm Wills
- Costs in
aid in fees
C. F. Smith
Cent

RECEIVED MY FEES IN THIS CASE.

*J.P. & Constable costs
paid by Plaintiff*

1915	DATE OF WRIT.	STYLE OF WRIT.	TO WHOM DELIVERED.	Clerk.	Sheriff.	App'rs.	Printer.
	<i>Aug 18</i>	<i>Transcript</i>	<i>Clerk</i>	<i>25</i>			

*Paid Chas E. King 43.³⁰ May 4-1916, in
full of amount found due, him
See case no. 9766.
CB-4-88*

lit, title
sm

uty. ss.
and in
ut of goods
in the County
as follows.
from the
sow & ab
us 206 feet
his lot;
feet to a
beginning
Sheriff's
ie to
Sheriff.

ty State of Ohio
County

Quarrel of letter impudently
with view of...

EXECUTION AND LIEN DOCKET.

TRANSCRIPT FROM THE DOCKET OF A JUSTICE OF THE PEACE TO CHARGE LANDS.							COST BILL.	
PARTIES.							\$	Cts.
Judgment before <i>W. A. Garward.</i> Esq., Justice Peace, 1 90 a Justice of the Peace of <i>Paris</i> Tp., Constables, 1 40 on the <i>20</i> day of <i>August</i> A. D. 19 <i>15</i> Witnesses, for the sum of \$ <i>26.00</i> Increased Costs,								
Plaintiff's Costs, \$ <i>3.30</i> 8% until Paid, \$ Defendant's Costs, \$ Plaintiff's Increase Costs before J. P., \$							RECEIVED MY FEES IN THIS CASE.	
Transcript Filed, <i>Aug 21st</i> 19 <i>15</i> Lien on Land, 190							Fees for Transcript Paid by Plaintiff. <i>.85</i> Transcript fee paid. <i>John H. Willis</i> July 11-1917 - Costs in this case paid in full <i>C. F. Smith</i> CB 5-20 <i>Cent</i>	
DATE OF WRIT.	STYLE OF WRIT.	TO WHOM DELIVERED.	Clerk.	Sheriff.	App'rs.	Printer.		
<i>1915</i>								
<i>Aug 20</i>	<i>Transcript</i>	<i>Clerk.</i>	<i>25</i>					
<i>" 20</i>	<i>Summons.</i>	<i>"</i>	<i>85</i>					
<i>Jan 5-1915</i>	<i>Execution</i>	<i>"</i>	<i>1</i>	<i>370</i>	<i>3</i>			

Jan 5-1916 - Execution issued for 26.77 + 4.40 costs & increase costs.
Jan 6-1916 - Land Appraisal filed: (\$150)-

For value received I hereby assign all my right, title and interest to the above judgment and execution to John Overfield of Urbana, Ohio
January 17th 1916.
John H. Willis

Mar. 4-1916. Execution returned, indorsed; State of Ohio, Union County, ss.
Received this writ on the 5th day of January 1916. at 3 o'clock P.M. and in obedience to the command thereof on Jan 5-1915 at 3:45 P.M. for the want of goods and chattels I levied on the following described real estate. Situated in the County of Union, State of Ohio. Village of Marysville, Bounded and described as follows. Beginning at a point in the center of Ellwood Ave. & 50 feet (50) west from the N.W. corner of S.B. Berger's Lot recently purchased from F.A. Thompson & at the S.W. corner to Fenton Dull's lot; thence in a westerly direction 206 feet to the north margin of an alley & S.W. corner to said Fenton Dull's lot; thence westerly and in the north margin of said alley fifty (50) feet to a stake; thence northerly 206 feet to the center of Ellwood Avenue; thence easterly with the center of said Avenue (50) fifty feet to the beginning containing 31/100 of an acre, more or less

This advce fees
We the having unpatte to be su

Urbana, Ohio, *Jan 17 1916*

Twenty five after date we or either of us promise to pay to the order of *John Overfield* *Twenty five* DOLLARS

Value Received. Payable at Citizens National Bank Urbana, Ohio, with interest at *8* per cent. per annum. *found date Mrs Lottie Myers*

Citizens National Bank URBANA, OHIO

Periff's to Sheriff.
State of Ohio county

EXECUTION AND LIEN DOCKET.

TRANSCRIPT FROM THE DOCKET OF A JUSTICE OF THE PEACE TO CHARGE LANDS.

COST BILL.

\$ Cts.

PARTIES.

Chas. F. Gill

vs

Jesse Deane and
Martha Deane

Judgment before *M. W. Hill* Esq.,

a Justice of the Peace of *Claiborne* Tp.,

on the *1* day of *Sept* A. D. 19*15*

for the sum of \$ *15 25*

Plaintiff's Costs, \$ *3 20*

Defendant's Costs, \$

Plaintiff's Increase Costs before J. P., \$

Justice Peace,

3 55

Constables,

1 40

Witnesses,

Increased Costs,

RECEIVED MY FEES IN THIS CASE.

*J. P. & Constable costs
paid by Plaintiff.*

Transcript Filed, *Sept 2* 19*15*

Lien on Land, 190

DATE OF WRIT.

STYLE OF WRIT.

TO WHOM DELIVERED.

Clerk.

Sheriff.

App'rs.

Printer.

Sept 1 19*15*

Transcripts

clerk.

25 pd.

DATE OF WRIT.

1915

Dec

"

Dec. 1

*to its
and
Paris
No 83.
divisi
Bpqr
thence
thence
to a
thence
\$250*

*Rec
of a
Jan*

EXECUTION AND LIEN DOCKET.

\$	Cts.
3	55
1	40
IN THIS CASE.	
able costs	
Plaintiff.	

TRANSCRIPT FROM THE DOCKET OF A JUSTICE OF THE PEACE TO CHARGE LANDS.

PARTIES.

Judgment before *W. A. Garrard*, Esq.,
 a Justice of the Peace of *Paris* Tp.,
 on the *7*" day of *Dec* A. D. 19*15*
 for the sum of \$ *11.25*
 Plaintiff's Costs, \$ *2.20*
 Defendant's Costs, \$
 Plaintiff's Increase Costs before J. P., \$

Louise Shields
 Plaintiff
 - vs -
Mrs. Charlotte Scott
 Defendant.

Transcript Filed, *Dec. 15*" 19*15*
 Lien on Land, 190

COST BILL.	\$	Cts.
Justice Peace,		1
Constables,		70
Witnesses,		
Increased Costs,		
RECEIVED MY FEES IN THIS CASE.		
<i>\$7.00 Paid Justice for Transcript by Plaintiff.</i>		

DATE OF WRIT.	STYLE OF WRIT.	TO WHOM DELIVERED.	Clerk.	Sheriff.	App'rs.	Printer.
<i>1915</i> <i>Dec</i>	<i>7</i> transcript	<i>Clerk</i>		<i>25</i> pd.		
<i>"</i>	<i>1 P</i> Execution	<i>"</i>	<i>1</i>	<i>250</i>		

Dec. 27-1915 - Execution returned, indorsed :-
The State of Ohio, Union County.
 Received, this writ *Dec. 18*" 19*15* at 11 o'clock A.M. and pursuant to its command on *Dec. 20*" 19*15* at 9 o'clock A.M. for the want of goods and chattels, I levied on the following described real estate: Situated in *Paris Township, County of Union, and State of Ohio: Part of Military Survey No. 8354 in the Village of Marysville: being division No. 9 in the sub-division of Isaac C. Bodking, deceased, estate in partition,*
 Beginning at a stake at the southeast corner of *John Glenn's land*; thence *N 85° W 132* feet to a stake in the east line of *Lowest Street*; thence with said line *S 5° W 72* ft to a stake; thence *S 85° E 132* feet to a stake in the west line of *Robb's Addition to Marysville*; thence with said line *N 5° E 72* feet to the beginning.
\$250
John M. Laird Sheriff.

Marysville O Oct 23 1916
 Received of *C. Smith Clerk* \$*4.16* in full satisfaction of above judgment of *Louise Shields vs Charlotte Scott* and costs up to execution
Louise Shields Plff
By John M. Laird Sheriff

EXECUTION AND LIEN DOCKET.

TRANSCRIPT FROM THE DOCKET OF A JUSTICE OF THE PEACE TO CHARGE LANDS.

COST BILL.

\$ Cts.

PARTIES.

H. S. Fogle,

vs.

*Guy Gosnell and
Reuben Gosnell.*

Judgment before *Howard Shaw,* Esq.,

a Justice of the Peace of *Taylor* Tp.,

on the *5th* day of *June*, A. D. 19*15*

for the sum of \$ *18⁴³*

Plaintiff's Costs, \$

Defendant's Costs, \$

Plaintiff's Increase Costs before J. P., \$

Transcript Filed, *Dec. 22nd* 19*15*

Lien on Land, 19*0*

Justice Peace, 2 95

Constables, 2 50

Witnesses,

Increased Costs, 5 45

RECEIVED MY FEES IN THIS CASE.

*John
Eli
Eff*

Transcript F

Lien on Land

DATE OF WRIT

DATE OF WRIT.	STYLE OF WRIT.	TO WHOM DELIVERED.	Clerk.	Sheriff.	App'rs.	Printer.
<i>Dec 22</i>	<i>Transcript</i>	<i>Clerk</i>	<i>25</i>			
<i>" "</i>	<i>Execution</i>	<i>Sheriff</i>	<i>1</i>	<i>250</i>		
<i>Nov. 14</i>	<i>"</i>	<i>"</i>	<i>1</i>	<i>268</i>		
			<i>225</i>	<i>518</i>		

Dec.

"

*Dec. 22nd - 1915 - Execution issued:
Dec. 27th - 1915 - Execution returned indorsed:
The State of Ohio, Union County.
Received, this writ Dec. 22nd 1915 at 10 o'clock A. M., and pursuant
to its command on Dec. 22nd 1915 at 1 o'clock P. M. for the want of
goods and chattels, I levied on the following real estate: Situate in the
County of Union, State of Ohio and in the town of Broadway and
bounded and described as follows: Being town lot numbered (18)
Eighteen in said Village of Broadway, Ohio, and a part of Survey No. 829
For a more definite description of the above lot reference is made
to the plat of said Village in Recorder's Office of said County.
\$25
John W. Baird, Sheriff.*

*Dec.
The S
Receiv
on De
I levie
and C
Know
know
in the
propert
and s
Fees \$25*

*Nov. 14th 1916. Execution issued,
Sheriff's Return.
This Execution returned this 21st day of November, 1916, with amount of
execution in fees, with costs in above case.
Fees \$268
John W. Baird, Sheriff.*

For

*Nov. 21st 1916. Rec'd of Sheriff. \$31³¹ being fees & costs herein
Chamney A. Smith, Clerk.*

EXECUTION AND LIEN DOCKET.

\$	Cts.
2	95
2	50
IN THIS CASE.	
5	45

TRANSCRIPT FROM THE DOCKET OF A JUSTICE OF THE PEACE TO CHARGE LANDS.

PARTIES.

Judgment before *A W Bradley* Esq.,
 a Justice of the Peace of *Jerome* Tp.,
 on the *20* day of *Dec.* A. D. 1905
 for the sum of \$ *25*

John L. Loughrey
 vs.
Elmer Bailey and
Effie Bailey.

Transcript Filed, *Dec. 23* 19*05*
 Lien on Land, 190

COST BILL.		\$	Cts.
Justice Peace,			
Constables,			
Witnesses,			
Increased Costs,			
RECEIVED MY FEES IN THIS CASE.			

Plaintiff's Costs,	\$	5.85
Interest	\$.50
Defendant's Costs,	\$	
Plaintiff's Increase Costs before J. P.,	\$	

Recd. of Plaintiff \$5.85
costs. A. W. Bradley.

DATE OF WRIT.	STYLE OF WRIT.	TO WHOM DELIVERED.	Clerk.	Sheriff.	App'rs.	Printer.
---------------	----------------	--------------------	--------	----------	---------	----------

Dec. 20 Transcript *Clerk.* *25*

" 23 Execution *Sheriff.* *250*

Dec. 28th 1915 - Execution returned endorsed:-
The State of Ohio, Union County,
Received this writ Dec. 23rd 1915, at 11 o'clock A. M. and pursuant to its command
on December 24th 1915, at 9 o'clock A. M. for the want of goods and chattels
I levied on the following real estate situate in the State of Ohio, County of Union
and Village of Arnold and bounded and described as follows:
Known as Lot No. 23 in the Second addition to the Village of Arnold, as
known, numbered and designated in the recorded plat of said addition
in the recorder's Office of Union County, Ohio at Marysville, Being the same
property transferred by deed from George T. Arnold & wife to Reed Sullivan
and Alura Sullivan and recorded in Deed Book Vol. 92, page 417.
Fees \$2.50
John M. Laird, Sheriff.

For Satisfaction of this Execution & Jdg. see Journal 24 page 361.

pursuant
want of
te in the
ay and
ed (18)
urvey No. 829
made

mount of

reir
to Clerk.

EXECUTION AND LIEN DOCKET.

TRANSCRIPT FROM THE DOCKET OF A JUSTICE OF THE PEACE TO CHARGE LANDS.

COST BILL.

\$ Cts.

PARTIES.

The Elk Coal Co.
vs

Howard Shaw.

Transcript Filed, Feb. 26" 1906.

Lien on Land, 190

Judgment before E. J. Bault Esq.,
a Justice of the Peace of Taylor Tp.,
on the 22" day of Jan. A. D. 1906
for the sum of \$ 59.22
Plaintiff's Costs, \$ 1.75
Defendant's Costs, \$
Plaintiff's Increase Costs before J. P., \$

Justice Peace, / 30
Constables, L.H. Collins. 85
Witnesses,
Increased Costs,

RECEIVED MY FEES IN THIS CASE.

Transcript fee by Pltg. \$ 2.15

Pea
L.H.

Transcript F

Lien on Land

DATE OF WRIT

DATE OF WRIT.	STYLE OF WRIT.	TO WHOM DELIVERED.	Clerk.	Sheriff.	App'rs.	Printer.
Feb. 26	Transcript	Clerks.	25			
" "	Bill of Par.		25			

Mar

April 14" 1916.
Cash book. 4/88.

Received of Howard Shaw \$62.41 being amount
of judgement, interest & cost in this case.
Chauncey F. Smith, Clerk.

April 24" 1916
Recd of Plet #62.41 in full of above
judgment & costs
The Elk Coal Co
By J. M. H. Ellis atty

cb.

EXECUTION AND LIEN DOCKET.

\$		Cts.	TRANSCRIPT FROM THE DOCKET OF A JUSTICE OF THE PEACE TO CHARGE LANDS.						COST BILL.		\$	Cts.
			PARTIES.									
	1	30	Pearl Hines			Judgment before E. J. Bault Esq.,			Justice Peace, Bault		1	50
		85				a Justice of the Peace of Taylor Tp.,			Constables, L. H. Collins			
			vs.			on the 13 th day of March A. D. 1906			Witnesses,			
			L. H. & Anna M. Watts.			for the sum of \$ 132.70			Increased Costs,			
IN THIS CASE.						Plaintiff's Costs,			\$ 2.40		RECEIVED MY FEES IN THIS CASE.	
by Pleg. # 2 15											costs.	
			Transcript Filed, Mar 21 1906.			Defendant's Costs,			\$		Transcript pd by Pleg.	
			Lien on Land, 190			Plaintiff's Increase Costs before J. P.,			\$			
DATE OF WRIT.		STYLE OF WRIT.	TO WHOM DELIVERED.		Clerk.	Sheriff.	App'rs.	Printer.				
Mar 20		Transcript	Clerk		25							

count
of above
is any

May 9th 1916. Received, of L. H. and Anna M. Watts \$136.80 being Jdg. & costs & int in this case.
Chaucy F. Smith, Clerk. etc.

Rec'd of Chauncy F. Smith, Clerk of Court. \$134.15 & 40th being full satisfaction of judgment int & costs in this case.

Pearl Hines
Per F. J. Asman.

EXECUTION AND LIEN DOCKET.

TRANSCRIPT FROM THE DOCKET OF A JUSTICE OF THE PEACE TO CHARGE LANDS.

COST BILL.

\$ Cts.

PARTIES.

J. E. Herd.
vs.
*Anna May &
L. H. Watts.*

Judgment before *E. T. Bault* Esq.,
a Justice of the Peace of *Taylor* Tp.,
on the *21* day of *March* A. D. 19*16*
for the sum of \$ *105³⁵*
Plaintiff's Costs, \$ *2.10*
\$
Defendant's Costs, \$
Plaintiff's Increase Costs before J. P., \$

Justice Peace, <i>E. T. Bault</i>	1	70
Constables, <i>L. H. Collins</i>		90
Witnesses,	<u>2</u>	<u>60</u>
Increased Costs,	<u>2</u>	<u>10</u>
	<u>4</u>	<u>70</u>

RECEIVED MY FEES IN THIS CASE.

Transcript Filed, *Mar. 25th* 19*16*
Lien on Land, *M* 190

DATE OF WRIT.	STYLE OF WRIT.	TO WHOM DELIVERED.	Clerk.	Sheriff.	App'rs.	Printer.
---------------	----------------	--------------------	--------	----------	---------	----------

<i>Mar</i>	<i>25</i>	<i>Transcript</i>	<i>Clerk</i>	<i>35</i>		
------------	-----------	-------------------	--------------	-----------	--	--

May. 9th 1916. Recd. of *Anna May & L. H. Watts* \$ *111⁵²* being amt of
Judg. int & costs in this action.
Chauncey F. Smith, Clerk.
c.b. 4-92.

May 13th 1916. Recd. of *Chauncey F. Smith, Clerk of*
Court \$ *106⁸⁷* being satisfaction in full
of above. Judg. int. & costs in this action.
J. E. Herd by Theresa Herd.

H. S.

L. H.

Transcript F

Lien on Land

DATE OF WR

April

May

c.b. 4

EXECUTION AND LIEN DOCKET.

	\$	Cts.
Bault	1	70
Collins		90
		60
		100
		70

IN THIS CASE.

TRANSCRIPT FROM THE DOCKET OF A JUSTICE OF THE PEACE TO CHARGE LANDS.

PARTIES.

Judgment before *E. T. Bault* Esq.,
 a Justice of the Peace of *Taylor* Tp.,
 on the *16* day of *Feb.* A. D. *1916*
 for the sum of \$ *34 58*
 Plaintiff's Costs, \$ *1.85*
 Defendant's Costs, \$
 Plaintiff's Increase Costs before J. P., \$

v s.

L. H. Watts

Transcript Filed, *April 4* 19*16*.
 Lien on Land, 190

COST BILL.		\$	Cts.
Justice Peace,	<i>Bault</i>	1	30
Constables,	<i>Collins</i>		90
Witnesses,			
Increased Costs,			

RECEIVED MY FEES IN THIS CASE.

Costs not paid.

DATE OF WRIT.	STYLE OF WRIT.	TO WHOM DELIVERED.	Clerk.	Sheriff.	App'rs.	Printer.
<i>April 4</i>	<i>Transcript</i>	<i>Clerk</i>	<i>25</i>	<i>pd.</i>		

sent of

Clerk of
in full
this action.
resd Herd

May 9th 1916. Recd of L. H. Watts \$ 37 44 being Jdg. int & costs in this action. Chancery F. Smith, Clerk.

May 11th 1916. Recd of Chancery F. Smith, Clerk of the Court \$ 35 19 being satisfaction of judgment & costs int in full.

EXECUTION AND LIEN DOCKET.

TRANSCRIPT FROM THE DOCKET OF A JUSTICE OF THE PEACE TO CHARGE LANDS.

COST BILL.

\$ Cts.

PARTIES.

Peter Schlegel
vs.
James Dolan.

Judgment before *J. C. Hertshoul* Esq., Justice Peace,
a Justice of the Peace of *Paris* Tp., Constables,
on the *23* day of *May*, A. D. 19*16* Witnesses,
for the sum of \$ *60.* Increased Costs,
Plaintiff's Costs, \$
\$
\$
Defendant's Costs, \$
Plaintiff's Increase Costs before J. P., \$ *1 65*

Justice Peace,

Constables,

Witnesses,

Increased Costs,

RECEIVED MY FEES IN THIS CASE.

1 65

Transcript Filed, 190

Lien on Land, 190

DATE OF WRIT.

STYLE OF WRIT.

TO WHOM DELIVERED.

Clerk.

Sheriff.

App'rs.

Printer.

May, 27
May, 27

Transc.
Ex. issued

@ Clerk,
" Sheriff.

25
1 250

DATE OF WRIT.

July

*June 20th 1916. Execution returned endorsed:
State of Ohio, Union County, ss.
Received this writ May 27th 1916 at 11 o'clock A.M. and pursuant to
its command on May 27th 1916 at 1 o'clock P.M. for the want of goods
and chattels I levied on the right, title and interest of James Dolan
in the following described real estate: Situated in the county of Union
State of Ohio and in the Village of Marysville: Inlot No. 26, situated in
the Southwest corner of Fourth & Plum Street in said village of
Marysville, Ohio and extending from the alley to Plum Street,
formerly known as the Robert Shodgrass property.*

Fees \$ 2 50

John W. Laird, Sheriff.

Charles

Mrs. E.

Transcript F

Lien on Land

EXECUTION AND LIEN DOCKET.

\$	Cts.
	165

TRANSCRIPT FROM THE DOCKET OF A JUSTICE OF THE PEACE TO CHARGE LANDS.

PARTIES.

Charles Braum.
vs.
Mrs. E. W. Guckert.

Judgment before *J. C. Hartshorn* Esq.,
a Justice of the Peace of *Paris* Tp.,
on the *29* day of *June*, A. D. 19*06*,
for the sum of \$ *25.90*

Plaintiff's Costs, \$ *2.50*

Defendant's Costs, \$

Plaintiff's Increase Costs before J. P., \$

Transcript Filed, *July 12* 19*06*,
Lien on Land, 190

COST BILL.		\$	Cts.
Justice Peace,			<i>425</i>
Constables,			<i>220</i>
Witnesses,			
Increased Costs,			

IN THIS CASE.

RECEIVED MY FEES IN THIS CASE.

Costs pd by ptg.

DATE OF WRIT.	STYLE OF WRIT.	TO WHOM DELIVERED.	Clerk.	Sheriff.	App'rs.	Printer.
<i>July 12</i>	<i>Traverse.</i>	<i>clerk.</i>	<i>25</i>			

want to
of goods
Dolan
Union
listed in
of
etc.

EXECUTION AND LIEN DOCKET.

TRANSCRIPT FROM THE DOCKET OF A JUSTICE OF THE PEACE TO CHARGE LANDS.

COST BILL.

\$ Cts.

PARTIES.

A. M. Jacobs,
vs.
Ella Mc Carty
Hiram Coder.

Judgment before *John L. Loughrey* Esq., Justice Peace,
a Justice of the Peace of *Paris* Tp., Constables,
on the *21*" day of *June*. A. D. 19*16* Witnesses,
for the sum of \$ *12.50* Increased Costs,
Plaintiff's Costs, \$
Interest - \$ *1.10*
Defendant's Costs, \$
Plaintiff's Increase Costs before J. P., \$

3 60
2 40

RECEIVED MY FEES IN THIS CASE.

Transcript Filed, *Aug. 2*" 19*16*.
Lien on Land, 190

DATE OF WRIT. STYLE OF WRIT. TO WHOM DELIVERED. Clerk. Sheriff. App'rs. Printer.

Aug 2 Transcript
Jan. 30-1918 Execution
Clerk.
Shirley
25
100 250

Justice

B. L.

Transcript Fi

Lien on Land

DATE OF WR

Aug.
"

Marysville, Ohio Jan 31st 1918.
I hereby assign all my right title and interest in the within entitled case, A. M. Jacobs vs. Ella Mc Carty, et al to the defendant Hiram Coder for the sum of \$21.50, and he paying additional costs in the common Pleas court.

A. M. Jacobs.
Per John Loughrey atty.

State of Ohio, Union Co. S.S.. Received this writ Jan 30-1918 at 8 am. and pursuant to its command on Jan. 30-1918 at 9 am. I levied on the following described real estate: Situated in the County of Union, Township of Paris, village of Marysville and bounded and described as follows: Part of Survey #3351 + 3354. Beginning at a stake N.W. corner of J. H. Peters' heirs land in the center of Maple St. (being 104 feet N. 5° E. from a stake in the center of said street and in the S. line of lot #20 of Casals' sub-division of the Stinnet farm); thence from said beginning corner S. 85° E. 176 ft. (passed with the S. line of said lot #20) to a stake north east corner of said J. H. Peters' heirs land in the W. line of lot #16 of V. D. Welch's addition to the town of Marysville (and 104 ft. N. 5° E. from the S.W. corner of lot No. 17 of said addition); thence N. 5° E. with the W. line of lots 16 and 15 of said addition, 56 feet to a stake in the center of said Maple street; thence with the center of said street S. 5° W. 56 ft. to the beginning. Containing one fourth of acre, more or less. Being the property of Ella Mc Carty, recorded in Record & Deeds, Vol. 97 page 23. at the Recorders Office Union County, Ohio.

This writ returned to the clerk of the court of Union County Ohio, this 30 day of Jan. 1918 by order of plaintiffs attorney, no money made.

Chas. A. Ruppert, Sheriff.

June 14-1924.

Received of Hiram Coder. \$5 ³⁵/₁₀₀ kept in full to date
C. B. - 8-139

Shirley
Clerk.

Judgment not satisfied

Aug. 1
Aug. 2
State
Recor
on Ap
on the
of Ohio
Bein
of Vid
No. 38
Fees.

EXECUTION AND LIEN DOCKET.

\$	Cts.
3	60
2	40

TRANSCRIPT FROM THE DOCKET OF A JUSTICE OF THE PEACE TO CHARGE LANDS.

PARTIES.

Justice & Parker
Plaintiff.

vs.
B. L. Foub.

Judgment before John C. Hartshorn Esq.,
a Justice of the Peace of Paris Tp.,
on the 11th day of August A. D. 1916.
for the sum of \$ 52.57

Plaintiff's Costs, \$ 3.40

Defendant's Costs, \$

Plaintiff's Increase Costs before J. P., \$

Transcript Filed, Aug. 18th 1916.

Lien on Land, 190

COST BILL.		\$	Cts.
Justice Peace,		2	70
Constables,			70
Witnesses,			
Increased Costs,			

DATE OF WRIT.	STYLE OF WRIT.	TO WHOM DELIVERED.	Clerk.	Sheriff.	App'rs.	Printer.
Aug. 18	Traverse.	Clerk. (Pd)	25			
" 18	Execution	Sheriff	1	250		

RECEIVED MY FEES IN THIS CASE.

All costs pd. by Pctf.

Jan. 30-1919 - Judgment
and costs paid in full
CB 5-108

8 am. and
iced on the
union, down
led to
N.W. corner
feet N.
S. line of
our said
of said
where land
town of
lot No. 17
16 and 15
al Maple
6 ft. to the
Being the
17 page 27.
ments dis.
ary)
heriff -
to date

Aug. 18th 1916. Execution issued;
Aug. 25th 1916. Execution returned endorsed:
State of Ohio, Union County, ss.
Received this writ Aug. 4th 1916, at 2 o'clock P.M. and pursuant to its command
on August 4th 1916, at 3 o'clock P.M. for the want of goods and chattels, I levied
on the following described real estate, situate in the county of Union, State
of Ohio, Town Ship of Paris, - described, as follows:
Being the South half of Lot No 398, in Robinson's Addition to said Village
of Marysville, Ohio, according to the present numbering being known as
No. 381.
Fees 2.50

John W. Laird Sheriff.

EXECUTION AND LIEN DOCKET.

TRANSCRIPT FROM THE DOCKET OF A JUSTICE OF THE PEACE TO CHARGE LANDS.

COST BILL.

\$ Cts.

PARTIES.

*Advance Rumley
Thresher Co.*

vs.

J. W. Herriott.

Transcript Filed, *Aug. 22* 19*16*

Lien on Land, 190

Judgment before *M. W. Hill.* Esq.,
a Justice of the Peace of *Clatsop* Tp.,
on the *25* day of *July* A. D. 19*16*
for the sum of \$ *20.95*
Plaintiff's Costs, \$ *2.70*
Defendant's Costs, \$
Plaintiff's Increase Costs before J. P., \$

Justice Peace,	3	85
Constables,	1	10
Witnesses,		
Increased Costs,		

RECEIVED MY FEES IN THIS CASE.

*Apr. 21-1917, Recd. of Justice Herriott
6⁰⁰ costs in full as above.*

M. W. Hill

DATE OF WRIT.

STYLE OF WRIT.

TO WHOM DELIVERED.

Clerk.

Sheriff.

App'rs.

Printer.

Aug.

22

Transcript.

Clerk.

25th

*April 21 1917
Received from M. W. Hill Security
Two Dollars in full of the above
Judgment
John Herriott atty for
Advance-Rumley Co.*

Kag

A. W.

Transcript

Lien on La

DATE OF V

*1911
Dec.*

Dec. 6

Dec. 6

Sh

State

Rec

and

levy

Ap

the u

and

free

J.

EXECUTION AND LIEN DOCKET.

\$ Cts.
3 85
1 10

IN THIS CASE.

ed. of J. H. Harnick
as above
- W. H. L. L. G.

TRANSCRIPT FROM THE DOCKET OF A JUSTICE OF THE PEACE TO CHARGE LANDS.				COST BILL.			
PARTIES.							
Judgment before <i>Jason Case</i> Esq., a Justice of the Peace of <i>Claiborne</i> Tp., on the <i>22nd</i> day of <i>Nov.</i> A. D. 19 <i>16</i> for the sum of \$ <i>254.60</i> Plaintiff's Costs, \$ <i>2.60</i> Defendant's Costs, \$ Plaintiff's Increase Costs before J. P., \$				Justice Peace, Constables, Witnesses, Increased Costs,			
Transcript Filed, <i>Dec. 2nd</i> 19 <i>16</i> . Lien on Land, 190				RECEIVED MY FEES IN THIS CASE.			
DATE OF WRIT.	STYLE OF WRIT.	TO WHOM DELIVERED.	Clerk.	Sheriff.	App'rs.	Printer.	
<i>1916</i> Dec. 2 nd	<i>Transc.</i>	<i>Clerk.</i>	<i>25</i>				

917
Security
the above
acty for
Feb,

Dec. 6th 1916. - Rec'd of Kagay Bros. \$^{5.00} deposit for costs on execution.

Dec. 6th 1916. - Execution issued to Columbiana County, O.

Jan. 5th 1917
 Sheriff's return on Vendic or Execution;
 State of Ohio, Columbiana County, S.S.
 Received this writ here returned on the 8th day of December 1916. at 9 o'clock A.M.
 and in obedience to the command thereof, I did on the 11th day of Dec. 1916.
 levy upon the goods & chattels of the within named A. W. Lane.
 And on the 4th day of January, 1917 there came A. W. Lane who settled
 the within named judgment, together with all costs accruing thereon
 and this writ is herewith returned this 4th day of Jan. 1917. endorsed
 fully paid. Given under my hand this 4th day of Jan. 1917.
 Wm Dalrymple, Sheriff.

Jan. 5th 1917. Rec'd by Sheriff
 of Columbiana Co. \$258.75
 4-164.

Jan 30 1917
 Received payment in full
 Kagay Bros & Shaffer
 By J. Kagay.

EXECUTION AND LIEN DOCKET.

TRANSCRIPT FROM THE DOCKET OF A JUSTICE OF THE PEACE TO CHARGE LANDS.

COST BILL.

\$ Cts.

PARTIES.

Frank M. Riley
Plaintiff

vs.

John J. Jans
Defendant

Judgment before *Jesse L. Dinard*, Esq.,

a Justice of the Peace of *L. Ashby*, Tp.,

on the *12* day of *July* A. D. 19*16*

for the sum of \$ *10*

Plaintiff's Costs, \$ *28.35*

Defendant's Costs, \$ *3.75*

Plaintiff's Increase Costs before J. P., \$ *42.10*

Plaintiff's Increase Costs before J. P., \$

Justice Peace, ✓ *9.10*

Constables, ✓ *9.10*

Witnesses, ✓ *6.35*

Increased Costs, ✓ *3.75*

RECEIVED MY FEES IN THIS CASE. *28.35*

Feb 26-1917.

Received of *J.E. Jans*

45.00 costs and pdgt.

in this case.

C.F. Smith chs

Transcript Filed, *Dec. 11* 19*16*,

Lien on Land, 19*16*

DATE OF WRIT.

STYLE OF WRIT.

TO WHOM DELIVERED.

Clerk.

Sheriff.

App'rs.

Printer.

Dec. 11

11

Transcript

Clerk.

25

" 11

11

Execution

Sheriff.

250.

" "

144

mulage

Dec. 11th 1916 Execution issued. 100

Feb. 13-1917 " " 100

Feb. 26-1917 " returned filed.

Feb. 26-1917 - State of Ohio, County of Union SS.

Received this writ Feb. 13-1917 at 10 am - and pursuant to its command at 3 o'clock on Feb. 13-1917 I delivered on one Overland automobile 1916 model Engine No. 66697, Chs - 55207-1917 - it being the property of the said J.E. Jans.

Fee \$394

Chas. A. Figgitt Sheriff.

This writ returned by order of Plaintiff's attorney this 26th day of Feb. no money made

Chas. A. Figgitt, Sheriff.

4/80

EXECUTION AND LIEN DOCKET.

\$	Cts.
9	10
9	10
6	25
3	75
S IN THIS CASE. 2835	

TRANSCRIPT FROM THE DOCKET OF A JUSTICE OF THE PEACE TO CHARGE LANDS.			
PARTIES.			
Herbert Reese,		Judgment before <i>J. C. Hartshorn</i> Esq.,	
		a Justice of the Peace of <i>Paris</i> Tp.,	
		on the <i>26</i> day of <i>Dec.</i> A. D. 19 <i>16</i>	
<i>vs.</i>		for the sum of \$ <i>79 25</i>	
<i>H. B. Baker</i>		Plaintiff's Costs, \$ <i>2 50</i>	
Transcript Filed, <i>Dec. 26 1916</i>		Defendant's Costs, \$	
Lien on Land, <i>190</i>		Plaintiff's Increase Costs before J. P., \$	
DATE OF WRIT.	STYLE OF WRIT.	TO WHOM DELIVERED.	
<i>Dec 26</i>	<i>Transc.</i>	<i>Clerk.</i>	<i>25.11.</i>

COST BILL.		\$	Cts.
Justice Peace, <i>J. C. 14.</i>		<i>2</i>	<i>80</i>
Constables, <i>Quinnol.</i>			<i>70</i>
Witnesses,			
Increased Costs,			
RECEIVED MY FEES IN THIS CASE.		<i>3</i>	<i>50</i>
<i>Rec'd of Herbert Reese, P'ty, 3⁵⁰ being cost in this action.</i>			
<i>including transcript.</i>			

E. James
and J. J. J.
F. Smith

and at model
James
money made
up.

EXECUTION AND LIEN DOCKET.

TRANSCRIPT FROM THE DOCKET OF A JUSTICE OF THE PEACE TO CHARGE LANDS.

COST BILL.

\$ Cts.

PARTIES.

W. H. Conboy
Plaintiff

A. T. Parmes
Defendant

Judgment before *M. O. Hill* Esq., Justice Peace,
a Justice of the Peace of *Clairborne* Tp., Constables,
on the *15th* day of *Jan* A. D. 1907 Witnesses,
for the sum of \$ *76.35* Increased Costs,
Plaintiff's Costs, \$ *4.50*
Defendant's Costs, \$
Plaintiff's Increase Costs before J. P., \$

Transcript Filed, *Jan 30th* 1907
Lien on Land, 190

RECEIVED MY FEES IN THIS CASE.

June 29-1917 - Received of C. J. McCoy \$89.21 payment of judgment and costs in this action. C. J. Smith class CB 5-15

Aug 15th 1917. Paid to Francis B. Conroy

DATE OF WRIT.	STYLE OF WRIT.	TO WHOM DELIVERED.	Clerk.	Sheriff.	App'rs.	Printer.
<i>Jan 30</i>	<i>Transcript</i>	<i>Clerk</i>	<i>25 Pd</i>			
<i>Feb. 23</i>	<i>Return</i>	<i>Sheriff</i>		<i>4 00</i>		

Feb. 8-1917 - Precept filed.

Richwood, Ohio, August 15, 1917.

Feb. 8-1917 - Executed Received of Chauncey F. Smith, Clerk of Court, Seventy eight dollars and seventy six cents (\$78.76) amount in full of judgment in case L-3, 6317, W. H. Conboy vs. W. T. Parmes.

W. T. Parmes, Sheriff's Return (Signed)

State of Ohio, Union Co. SS. *Feb 23-1913* = Received *at 2 o'clock* of goods and chattels I levered on the following real estate: Situated in the County of Union, State of Ohio, and in the village of Richwood, Ohio, and bounded and described as follows: Being a strip of land forty eight feet wide off the north side of the following described property, the south side of said strip to be parallel with the north line of said property. Beginning at the S.E. corner of one acre of land heretofore deeded by John Woods to the Methodist Protestant Church for a parsonage lot and in the center of the Richwood and Essex gravel road; thence S. 4° W. 4 poles to a stake, thence S. 72° 30' W. 11.50 poles to a stake, thence N. 4° E. 4 poles to a stake in the north line of said one acre, thence N. 72° 30' W. 11.50 poles to the place of beginning.

Containing 46 poles. Beginning at a stone southeast corner to the above described tract; thence with the north line of said tract S. 72° W. 11.50 poles, thence N. 11° E. 1.50 poles, thence N. 73° E. 11.50 poles to the center of said pike, thence S. 4° W. 1.50 poles to the place of beginning, containing 17 poles.

Also the following real estate situated in the county of Union State of Ohio and in the township of Leesburg and in survey No. 3692. Beginning in the center of the bridge crossing Bates creek and in the center of the Richwood and Bates creek or Kinney gravel road, thence with the center of said pike N. 9° E. 86.76 poles to a stake in the center of said pike, thence S. 81° E. 41.20 poles to a stake, thence S. 9° W. 27.76 poles to the center of said creek, thence with the meanderings of said creek to the beginning, containing 20 ¹/₁₀ acres of land.

Also another tract in said survey commencing at a point where the west line of said survey crosses the center of Bates creek, thence with said survey lines in the center of Richwood and Bates creek crosses courses, corrected to the meridian S. 12° W. 76.50 poles to a stone and piece of tile in the center of the cross road, thence with the center of the creek road, N. 77° E. 91 poles to a stone and piece of tile corner to William Jones' land, thence with his line N. 11° 3/4 E. 137 poles to the center of Bates creek, thence up the center of Bates creek with the meanderings thereof to the place of beginning, containing fifty-four and one half (54 1/2) acres of land.

Chas. A. Sigggett
Sheriff.

Fee 4.⁰⁰

At. 7

At. 9

Transcript

Lien on Land

DATE OF W

Jan Feb

Recei

dollars

Feb.

W. H. Co

Feb.

Feb.

Feb.

State

two ³⁰/₁₀₀

for the

in the

bound

wide

said

at the

the n

Rich

S. 72

with

begin

with

to the

poles

Ohio

in the

the

said

thence

Cent

the

the

then

Cree

N. 11

Cro

to

with

up

poles

7

EXECUTION AND LIEN DOCKET.

\$ Cts.
 3 40
 1 10
 RECEIVED IN THIS CASE.
 Received of
 89th payment
 and costs in
 C. F. Smith
 Clerk
 Paid to Fannie B. Conboy
 rs and seventy
 Conboy vs.
 at 2 o'clock
 in the
 and
 feet
 side of
 at the
 the
 the Richwood
 72° 30' N.
 line of
 beginning.
 above
 11.50 poles,
 of said
 17 poles.
 of Ohio
 in the
 wood and
 N. 90° E.
 20 poles to
 with the
 land.
 the west line
 survey lines
 to the
 center of the
 to a stone
 N. 11° 3/4 E.
 creek with
 our and

TRANSCRIPT FROM THE DOCKET OF A JUSTICE OF THE PEACE TO CHARGE LANDS.
 PARTIES.
 Judgment before *M. A. Hill* Esq., Justice Peace,
 a Justice of the Peace of *Clanbourne* Tp., Constables,
 on the *15th* day of *June* A. D. 19*17* Witnesses,
 for the sum of \$ *229.80* Increased Costs,
 Plaintiff's Costs, \$ *4.86*
 \$
 Defendant's Costs, \$
 Plaintiff's Increase Costs before J. P., \$
 Transcript Filed, 190
 Lien on Land, 190

DATE OF WRIT.	STYLE OF WRIT.	TO WHOM DELIVERED.	Clerk.	Sheriff.	App'rs.	Printer.
<i>Jan 30</i>	<i>Transcript</i>	<i>Clerk</i>		<i>25th P. D.</i>		
<i>Feb 23</i>	<i>return</i>	<i>Sheriff</i>		<i>400</i>		

COST BILL. \$ Cts.
 3 70
 1 10
 RECEIVED MY FEES IN THIS CASE.
 June 29-1917- Received of
 C. F. Conboy \$ *247.82*
 payment of judgment and
 costs in this action.
 C. F. Smith
 Clerk

Richwood, Ohio, August 15, 1917.
 Received of Chauncey F. Smith, Clerk of Court, Two hundred and thirty seven
 dollars and seven cents (\$237.07) amount in full of judgment in case L-3, 6318,
Feb. 8-1917 - Original filed
W. H. Conboy vs. W. T. Parmer.
Feb. 8-1917 - Execution issued
Feb. 23-1917 - Execution returned
Fannie B. Conboy
Admstr.
Sheriff return

State of Ohio, Union Co. SS., Feb. 23, 1917. - Received this writ Feb. 8th 1917 at
 two³⁰ o'clock P.M. and pursuant to its command on Feb. 8-1917 at 3 o'clock P.M.
 for the want of goods and chattels I levied on the following real estate situated
 in the county of Union, State of Ohio, and in the village of Richwood and
 bounded and described as follows: Being a strip of land forty eight feet
 wide off the north side of the following described property the south line of
 said strip to be parcelled with the north line of said property. Beginning
 at the S.E. corner of one acre of land heretofore deeded by John Woods to
 the Methodist Protestant Church for a parsonage lot, and in the center of the
 Richwood and Essex gravel road, thence S. 4° W. 4 poles to a stake, thence
 S. 72° 30' W. 11.50 poles to a stake, thence N. 4° E. 4 poles to a stake in the
 north line of said one acre, thence N. 72° 30' W. 11.50 poles to the place of
 beginning, containing 46 poles.
 Beginning at a stone north east corner to the above described tract, thence
 with the N. line of said tract S. 72° W. 11.50 poles, thence N. 11° E. 1.50 poles,
 thence N. 73° E. 11.50 poles to the center of said pile, thence S. 4° W. 1.50
 poles to the place of beginning, containing 17 poles.
 Also the following real estate situated in the county of Union, State of
 Ohio and in the township of Leesburg, in Survey No. 3692, Beginning
 in the center of the bridge crossing Bates creek and in the center of
 the Richwood and Bates creek, or turnpike, thence with the center of
 said pike N. 90° E. 86.76 poles to a stake in the center of the said pike,
 thence S. 81° E. 41.20 poles to a stake, thence S. 9° W. 27.26 poles to the
 center of said creek, thence with the meanderings of said creek to
 the beginning, containing twenty six tenths (26%) acres of land.
 Also another tract in said survey commencing at a point where
 the west line of said survey crosses the center of Bates creek,
 thence with said survey lines in the center of Richwood and Bates
 creek gravel road crosses courses, corrected to the meridian S. 12°
 W. 76.50 poles to a stone and piece of tile in the center of the
 cross road, thence with the center of the creek road N. 77° E. 91 poles
 to a stone and a piece of tile, corner to William Jones' land, thence
 with his line N. 11° 3/4 E. 137 poles to the center of Bates creek, thence
 up the center of Bates creek with the meanderings thereof to the
 place of beginning. Containing fifty four and one half acres of land.
 Chas. A. Siggatt
 Sheriff.

EXECUTION AND LIEN DOCKET.

TRANSCRIPT FROM THE DOCKET OF A JUSTICE OF THE PEACE TO CHARGE LANDS.

COST BILL.

\$ Cts.

PARTIES.

Judgment before *M. St. Hill* Esq., Justice Peace,
W. K. Coulroy a Justice of the Peace of *Clatsop* Tp., Constables,
 Plaintiff on the *15th* day of *Jan* A. D. 1907 Witnesses,
 for the sum of \$ *76.35* Increased Costs,
H. T. Parnes Plaintiff's Costs, \$ *4.50*
 Defendant's Costs, \$
 Defendant's Increase Costs before J. P., \$

Justice Peace,	3	40
Constables,	1	10
Witnesses,		
Increased Costs,		

RECEIVED MY FEES IN THIS CASE.

June-29-1917 - Received of C. J. McGowan \$89.21 payment of judgment and costs in this action. C. J. Smith clerk CB 5-15

Transcript Filed, *Jan 30th* 1907
 Lien on Land, 190

DATE OF WRIT.	STYLE OF WRIT.	TO WHOM DELIVERED.	Clerk.	Sheriff.	App'rs.	Printer.
<i>Jan 30</i>	<i>Transcript</i>	<i>Clerk</i>	<i>25 Pd</i>			
<i>Feb. 23</i>	<i>Return</i>	<i>Sheriff</i>		<i>4.00</i>		

Feb. 8-1917 - M. E. Palmer (21866) returned, filed.
Feb. 8-1917 -
Feb. 23-1917 -

Sheriff's Return

State of Ohio, Union Co., SS., Feb. 23-1913 = Received this writ Feb. 8, 1917 at 2 o'clock P.M., and pursuant to its command on Feb. 8, 1917, at 3 o'clock P.M., for the want of goods and chattels I levied on the following real estate: Situated in the County of Union, State of Ohio, and in the village of Richwood, Ohio, and bounded and described as follows: Being a strip of land forty eight feet wide off the north side of the following described property, the south side of said strip to be parallel with the north line of said property. Beginning at the S.E. corner of one acre of land heretofore deeded by John Woods to the Methodist Protestant Church for a parsonage lot and in the center of the Richwood and Essex gravel road; thence S. 4° N. 4 poles to a stake, thence S. 72° 30' N. 11.50 poles to a stake, thence N. 4° E. 4 poles to a stake in the north line of said one acre, thence N. 72° 30' W. 11.50 poles to the place of beginning. Containing 46 poles. Beginning at a stone southeast corner to the above described tract; thence with the north line of said tract S. 72° N. 11.50 poles, thence N. 11° E. 1.50 poles, thence N. 73° E. 11.50 poles to the center of said pike, thence S. 4° N. 1.50 poles to the place of beginning, containing 17 poles. Also the following real estate situated in the county of Union State of Ohio and in the township of Leesburg and in survey No. 3692. Beginning in the center of the bridge crossing Bates creek and in the center of the Richwood and Bates creek or Kinney gravel road, thence with the center of said pike N. 9° E. 86.76 poles to a stake in the center of said pike, thence S. 81° E. 41.20 poles to a stake, thence S. 9° N. 27.76 poles to the center of said creek, thence with the meanderings of said creek to the beginning, containing 20 ¹/₁₀ acres of land. Also another tract in said survey commencing at a point where the west line of said survey crosses the center of Bates creek, thence with said survey lines in the center of Richwood and Bates creek crosses courses, corrected to the meridian S. 12° N. 76.50 poles to a stone and piece of tile in the center of the cross road, thence with the center of the creek road, N. 71° E. 91 poles to a stone and piece of tile corner to William Jones' land, thence with his line N. 11° 3/4 E. 137 poles to the center of Bates creek, thence up the center of Bates creek with the meanderings thereof to the place of beginning, containing fifty-four and one half (54 1/2) acres of land.

Chas. A. Suggett
 Sheriff.

Feb 4th

Oct. 7

Oct. 9

Transcript

Lien on Land

DATE OF V

Jan 30

Feb. 8

Feb. 8
Feb. 23

Stat

two 30' or for the in the bound wide said at the the n Rich 8. 72 north begin with to the pole

Ohio in the the said there Cent the

the then cre N. Cro to with up pole

EXECUTION AND LIEN DOCKET.

\$ Cts.
3 40
1 10

Received of
89²¹ payment
and costs in
C. F. Smith
clerk

Paid to Fannie B. Conroy

1917 at 2 o'clock
for the want
in the
and
14 feet
side of
at the
the
the Richwood
72° 30' N.
line of
beginning.
above
11.50 poles,
of said
17 poles.
of Ohio
in the
Richwood and
N. 90° E.
20 poles to
with the
land.
to west line
survey lines
to the
center of the
to a stone
N. 11° 3/4 E.
with
our and

TRANSCRIPT FROM THE DOCKET OF A JUSTICE OF THE PEACE TO CHARGE LANDS.

PARTIES.

Judgment before *M. H. Hill* Esq., Justice Peace,
a Justice of the Peace of *Clanbourne* Tp., Constables, 3 70
on the *15th* day of *Jan* A. D. 1917, Witnesses, 1 10
for the sum of \$ *229.80* Increased Costs,
Plaintiff's Costs, \$ *4.80*
Defendant's Costs, \$
Plaintiff's Increase Costs before J. P., \$

M. H. Conroy Plaintiff
W. T. Parmer Defendant

Transcript Filed, 190
Lien on Land, 190

COST BILL.

Justice Peace, 3 70
Constables, 1 10
Witnesses,
Increased Costs,
RECEIVED MY FEES IN THIS CASE.
June 29-1917- Received of
C. F. McGov \$ *247.82*
payment of judgment and
costs in this action.
C. F. Smith
clerk

DATE OF WRIT.	STYLE OF WRIT.	TO WHOM DELIVERED.	Clerk.	Sheriff.	App'rs.	Printer.
<i>Jan 23</i>	<i>Transcript return</i>	<i>clerk</i>	<i>25th St.</i>	<i>400</i>		

(STENOG) X [Handwritten signature]

M. H. CONROY AS. J. B. LEBEL

- Feb. 8-1917 - Precept filed.
- Feb. 8-1917 - Execution issued
- Feb. 23-1917 - Execution returned, filed.

Sheriff's Return.

State of Ohio, Union Co. SS., Feb. 23, 1917. - Received this writ Feb. 8th 1917 at two³⁰ o'clock P.M. and pursuant to its command on Feb. 8-1917 at 3 o'clock P.M. for the want of goods and chattels I levied on the following real estate situated in the county of Union, State of Ohio, and in the village of Richwood and bounded and described as follows: Being a strip of land forty eight feet wide off the north side of the following described property the south line of said strip to be parcelled with the north line of said property. Beginning at the S. E. corner of one acre of land heretofore deeded by John Woods to the Methodist Protestant Church for a parsonage lot, and in the center of the Richwood and Essex gravel road, thence S. 4° W. 4 poles to a stake, thence S. 72° 30' W. 11.50 poles to a stake, thence N. 4° E. 4 poles to a stake in the north line of said one acre, thence N. 72° 30' W. 11.50 poles to the place of beginning, containing 46 poles.

Beginning at a stone north east corner to the above described tract, thence with the N. line of said tract S. 72° W. 11.50 poles, thence N. 11° E. 1.50 poles, thence N. 73° E. 11.50 poles to the center of said pile, thence S. 4° W. 1.50 poles to the place of beginning, containing 17 poles.

Also the following real estate situated in the county of Union, State of Ohio and in the township of Leesburg, in Survey No. 3692. Beginning in the center of the bridge crossing Bates creek and in the center of the Richwood and Bates creek, or turnpike, thence with the center of said pike N. 90° E. 86.76 poles to a stake in the center of the said pike, thence S. 81° E. 41.20 poles to a stake, thence S. 9° W. 27.26 poles to the center of said creek, thence with the meanderings of said creek to the beginning, containing twenty six tenths (26%) acres of land.

Also another tract in said survey commencing at a point where the west line of said survey crosses the center of Bates creek, thence with said survey lines in the center of Richwood and Bates creek gravel road crosses corner, corrected to the meridian S. 12° W. 76.50 poles to a stone and piece of tile in the center of the cross road, thence with the center of the creek road N. 77° E. 91 poles to a stone and a piece of tile, corner to William Jones' land, thence with his line N. 11° 3/4 E. 137 poles to the center of Bates creek, thence up the center of Bates creek with the meanderings thereof to the place of beginning. Containing fifty four and one half acres of land.

Chas. A. Siggart
Sheriff.

Fee 40⁰⁰

EXECUTION AND LIEN DOCKET.

TRANSCRIPT FROM THE DOCKET OF A JUSTICE OF THE PEACE TO CHARGE LANDS.

COST BILL.

\$ Cts.

PARTIES.

Union Banking Co.
Plaintiff

-vs-

Bena B. Cavis
Mrs C. M. Ingraham
Transcript Filed, *Feb 1st* 1907
Lien on Land, 190

Judgment before *J. C. Hartshorn* Esq.,
a Justice of the Peace of *Paris* Tp.,
on the *1st* day of *Feb* A. D. 1907
for the sum of \$ *46.17*
Plaintiff's Costs, \$ *4.70*
Defendant's Costs, \$
Plaintiff's Increase Costs before J. P., \$

Justice Peace, \$ *3.50*
Constables, \$ *1.20*
Witnesses,
Increased Costs,

RECEIVED MY FEES IN THIS CASE.

DATE OF WRIT.

STYLE OF WRIT.

TO WHOM DELIVERED.

Clerk.

Sheriff.

App'rs.

Printer.

Feb 1st Transcript

26

But

C.W.C

Transcript F

Lien on Lan

DATE OF W

Feb

EXECUTION AND LIEN DOCKET.

\$	Cts.
3	50
1	20

IN THIS CASE.

TRANSCRIPT FROM THE DOCKET OF A JUSTICE OF THE PEACE TO CHARGE LANDS.

PARTIES.

Butler Bros .
 vs.
 C.W. Adams & Baker .

Judgment before *Jason Case* Esq.,
 a Justice of the Peace of *Clairborne* Tp.,
 on the *15th* day of *January* A. D. 19*07*
 for the sum of *\$235.45*
 Plaintiff's Costs, *\$ 3.75*
 Defendant's Costs, *\$*
 Plaintiff's Increase Costs before J. P., *\$*

Transcript Filed, *Feb. 5 -* 19*07*
 Lien on Land, 190

COST BILL.

\$	Cts.
	235
	140

RECEIVED MY FEES IN THIS CASE.

DATE OF WRIT.	STYLE OF WRIT.	TO WHOM DELIVERED.	Clerk.	Sheriff.	App'rs.	Printer.
<i>Feb. 5</i>	<i>Transcript</i>		<i>25</i>			

EXECUTION AND LIEN DOCKET.

TRANSCRIPT FROM THE DOCKET OF A JUSTICE OF THE PEACE TO CHARGE LANDS.

COST BILL.

\$ Cts.

PARTIES.

Kokomo Steel Wire Co.
vs.
Frank Mitchell

Judgment before *A.E. Mitchell* Esq.,
a Justice of the Peace of *Darby* Tp.,
on the *25th* day of *January* A. D. 190*7*
for the sum of \$
Plaintiff's Costs, \$
Defendant's Costs, \$
Plaintiff's Increase Costs before J. P., \$

Justice Peace, 465
Constables, 275
Witnesses,
Increased Costs,

RECEIVED MY FEES IN THIS CASE.

Transcript Filed, *Feb. 16-* 190*7*
Lien on Land, 190

DATE OF WRIT.

STYLE OF WRIT.

TO WHOM DELIVERED.

Clerk.

Sheriff.

App'rs.

Printer.

Feb. 16 *Transcript*

W.H.

J.W.

Transcript F

Lien on Lan

DATE OF W

mch.

EXECUTION AND LIEN DOCKET.

\$	Cts.
4	65
2	75

TRANSCRIPT FROM THE DOCKET OF A JUSTICE OF THE PEACE TO CHARGE LANDS.

PARTIES.

W.H. Conboy
vs.
J.M. Harriott

Judgment before *M.W. Hill* Esq.,
a Justice of the Peace of *Carboursie* Tp.,
on the *15th* day of *Jan.* A. D. 19*27*
for the sum of \$ *145.22*

Plaintiff's Costs, \$
Total \$ *3.95*

Defendant's Costs, \$
Plaintiff's Increase Costs before J. P., \$

Transcript Filed, *March 17,* 19*27*
Lien on Land, 190

COST BILL.		\$	Cts.
Justice Peace,		3	25
Constables,			70
Witnesses,			
Increased Costs,			
RECEIVED MY FEES IN THIS CASE.			

DATE OF WRIT.	STYLE OF WRIT.	TO WHOM DELIVERED.	Clerk.	Sheriff.	App'rs.	Printer.
<i>Mch. 17</i>	<i>Transcript.</i>	<i>Clerk</i>	<i>25 Pd</i>			

COURT OF COMMON PLEAS, UNION COUNTY, OHIO.

W.H. Conboy,
Plaintiff,
against
J.M. Harriott & Co.
Defendants.

*
* Case No. _____
*
*
* Release of Judgement Lien.
*
*

Frances Beem says that she is the duly appointed and authorized administratrix of the estate of W.H. Conboy, deceased; and that she hereby releases herein the judgement lien upon the following described premises, to wit:

Being one acre of land off the South side of the four acre tract of land, situate immediately North of the Village of Summerville, Union county, Ohio, and North of lot Number Forty-eight (48), and on the West side of the Marysville and Kenton gravel road.

Fannie B. Conboy
Administratrix of the estate
of W.H. Conboy, deceased.



EXECUTION AND LIEN DOCKET.

\$	Cts.
3	25
	70

W.H.

J.

Transcript

Lien on L.

DATE OF

Mich.

[Faint, mirrored text from the reverse side of the page, likely bleed-through from a document.]

Court Common Pleas Union Co, Ohio
 W.H. Conboy } No 6322
 or } Lien Docket
 J.M. Hamatt

For value received I hereby
 release and discharge the following
 described real estate from the
 lien of the judgment and
 transcript in the above case:

Being Lots No 21822 on
 on the South side of Cross Street
 in town of Sommersville
 Union County Ohio

Fannie B. Conboy
 Advers.



EXECUTION AND LIEN DOCKET.

TRANSCRIPT FROM THE DOCKET OF A JUSTICE OF THE PEACE TO CHARGE LANDS.

COST BILL.

\$ Cts.

PARTIES.

The Brooks Oil Co.,
vs,
Blain Fout.

Judgment before *J.S. Hartsbome* Esq.,
a Justice of the Peace of *Paris* Tp.,
on the *13th* day of *mar* A. D. *1917*
for the sum of \$ *55.32*
Plaintiff's Costs, \$
Defendant's Costs, \$
Plaintiff's Increase Costs before J. P., \$

Justice Peace, 80
Constables, 70
Witnesses, 25
Increased Costs,

RECEIVED MY FEES IN THIS CASE. 3.75

United

B. R.

Transcript Filed, *March 19-* 1917.
Lien on Land, 190

*Jan. 30-1919- judgment
and costs paid in full.
CB. 5-108*

Transcript Fil

Lien on Land,

DATE OF WRIT

DATE OF WRIT.

STYLE OF WRIT.

TO WHOM DELIVERED.

Clerk.

Sheriff.

App'rs.

Printer.

March 19 1917, Transcript

clerk.

25 00

March

*March 7th 1919
Received of E. F. Deuch Clerk
\$ 60.79 in full of above judgment
The Brooks Oil Co
By John Willes
its atty.*

*Recd
\$17.12*

EXECUTION AND LIEN DOCKET.

\$	Cts.
2	80
	70
	25
IN THIS CASE. 3.75	
Judgment in full 108	

TRANSCRIPT FROM THE DOCKET OF A JUSTICE OF THE PEACE TO CHARGE LANDS.			
PARTIES.			
United States Ice Co.		Judgment before <i>J. R. Hartshorn</i> Esq.,	Justice Peace,
		a Justice of the Peace of <i>Paris</i> Tp.,	Constables,
		on the <i>19th</i> day of <i>March</i> A. D. 19 <i>17</i>	Witnesses,
		for the sum of \$ <i>12.70</i>	Increased Costs, <i>None</i>
		Plaintiff's Costs, \$	
		Defendant's Costs, \$	
		Plaintiff's Increase Costs before J. P., \$	
Transcript Filed, <i>March 23, 1917</i>			
Lien on Land, <i>190</i>			
DATE OF WRIT.	STYLE OF WRIT.	TO WHOM DELIVERED.	Clerk. Sheriff. App'rs. Printer.
<i>Mar. 23</i>	<i>Trans.</i>	<i>clerk</i>	<i>250</i>

COST BILL.		\$	Cts.
			180
			70
RECEIVED MY FEES IN THIS CASE.			
<i>Jan. 30-1919 - Judgment and costs paid in full, CB. 5-108</i>			

*Recd of C. F. Dwyer Clerk
 #14.12 in full of above Judgment,
 United States Ice Co
 By John H. Wells
 Its atty
 Mar 7 1919*

EXECUTION AND LIEN DOCKET.

TRANSCRIPT FROM THE DOCKET OF A JUSTICE OF THE PEACE TO CHARGE LANDS.

COST BILL.

\$ Cts.

PARTIES.

The A.G. Harbaugh Co,
vs.
B. R. Fout.

Judgment before *J. S. Hartsorn* Esq.,
a Justice of the Peace of *Paris* Tp.,
on the *19th* day of *March* A. D. 19*17*.
for the sum of \$ *20.80*
Plaintiff's Costs, \$
Defendant's Costs, \$
Plaintiff's Increase Costs before J. P., \$

Justice Peace,
Constables,
Witnesses,
Increased Costs,

180
70

RECEIVED MY FEES IN THIS CASE.

*Jan. 30-1919 - Judgment
and costs paid in full,
CB 5-109*

Transcript Filed, *March 23- 1917*
Lien on Land, 190

DATE OF WRIT. STYLE OF WRIT. TO WHOM DELIVERED. Clerk. Sheriff. App'rs. Printer.

March 23 *Trans.* *clerk* *2500*

*Received of B. F. Smith Clerk
\$ 23.05 in full of the above
Judgment.
The A.G. Harbaugh Co
By John H. Wiles
Att'y*

n.g.

B.L.F.

Transcript Fil

Lien on Land,

DATE OF WRIT

March.

*Recei
\$72.?
Jud*

EXECUTION AND LIEN DOCKET.

\$		Cts.		TRANSCRIPT FROM THE DOCKET OF A JUSTICE OF THE PEACE TO CHARGE LANDS.						COST BILL.		\$		Cts.																			
		180		PARTIES.										180																			
		70		Judgment before <i>J. H. Hattshorn</i> Esq., a Justice of the Peace of <i>Paris</i> Tp., on the <i>19th</i> day of <i>March</i> A. D. <i>1917</i> for the sum of \$ <i>65.25</i> Plaintiff's Costs, \$ Defendant's Costs, \$ Plaintiff's Increase Costs before J. P., \$						Justice Peace,				70																			
IN THIS CASE.				vs. <i>B. L. Fout, Trust Rpts.</i> Transcript Filed, <i>March 23</i> 19 <i>17</i> Lien on Land, 190						Witnesses,				Increased Costs,																			
				<table border="1"> <thead> <tr> <th>DATE OF WRIT.</th> <th>STYLE OF WRIT.</th> <th>TO WHOM DELIVERED.</th> <th>Clerk.</th> <th>Sheriff.</th> <th>App'rs.</th> <th>Printer.</th> </tr> </thead> <tbody> <tr> <td><i>March 23</i></td> <td><i>Trans.</i></td> <td><i>clerk</i></td> <td><i>25</i></td> <td><i>pd</i></td> <td></td> <td></td> </tr> </tbody> </table>						DATE OF WRIT.	STYLE OF WRIT.	TO WHOM DELIVERED.	Clerk.	Sheriff.	App'rs.	Printer.	<i>March 23</i>	<i>Trans.</i>	<i>clerk</i>	<i>25</i>	<i>pd</i>			RECEIVED MY FEES IN THIS CASE.						<i>Jan 30 - 1919 - Judgment and costs paid in full, ers. 5-109</i>			
DATE OF WRIT.	STYLE OF WRIT.	TO WHOM DELIVERED.	Clerk.	Sheriff.	App'rs.	Printer.																											
<i>March 23</i>	<i>Trans.</i>	<i>clerk</i>	<i>25</i>	<i>pd</i>																													

*Received of B. L. Fout clerk
\$72.36 in full of the above
judgment.
N. G. Vassar,
By *John Tevelli*
his atty*

*Judgment
in full,
7*

EXECUTION AND LIEN DOCKET.

TRANSCRIPT FROM THE DOCKET OF A JUSTICE OF THE PEACE TO CHARGE LANDS.

COST BILL.

\$ Cts.

PARTIES.

The Capital Food Co.

vs.

B. H. Hamilton

Transcript Filed, *May 10* 19*17*

Lien on Land, 190

Judgment before *M. W. Hall* Esq.,

a Justice of the Peace of *Clatsop* Tp.,

on the *20th* day of *April* A. D. 19*17*

for the sum of \$

Plaintiff's Costs, \$

\$

Defendant's Costs, \$

Plaintiff's Increase Costs before J. P., \$

Justice Peace,

Constables,

Witnesses,

Increased Costs,

RECEIVED MY FEES IN THIS CASE.

DATE OF WRIT.

STYLE OF WRIT.

TO WHOM DELIVERED.

Clerk.

Sheriff.

App'rs.

Printer.

Oct. 13-1919. Execution Issued

H. M.

Charles

Transcript Fil

Lien on Land,

DATE OF WRIT

*June 8-
Transcrip*

June 8

June 8

*at 2.00
real e
Counl
as follo
said a
in Re
Union*

Jun

Appra

EXECUTION AND LIEN DOCKET.

\$	Cts.

TRANSCRIPT FROM THE DOCKET OF A JUSTICE OF THE PEACE TO CHARGE LANDS.

COST BILL.

PARTIES.

Judgment before *Jason Case* Esq.,
 a Justice of the Peace of Tp.,
 on the *14th* day of *May* A. D. 190*7*
 for the sum of \$*90.00*

Wm Snyder
 -vs-
Charles H. Adams

Transcript Filed, *June 8th* 1907
 Lien on Land, 190

Plaintiff's Costs, \$
 Defendant's Costs, \$ *3.30*
 Plaintiff's Increase Costs before J. P., \$

\$	Cts.
3	30

RECEIVED MY FEES IN THIS CASE.

*June 20-1917 - Above
 judgement and costs
 settled in full this date,
 C. S. Smith Clerk.
 CB-5/14
 July 26-1917 - mad full payment
 this date to last pay Chas. A. Liggett
 Clerk*

DATE OF WRIT.	STYLE OF WRIT.	TO WHOM DELIVERED.	Clerk.	Sheriff.	App'rs.	Printer.
<i>June 8-1917</i>	<i>Execution</i>		<i>1.00</i>			
<i>Transcript</i>			<i>25</i>			

June 8th Execution issued

June 8th Execution returned filed

Received this writ, June 8th 1917, at 2-00 P.M. and pursuant to its command at 2-00 P.M., on June 8th 1917, for want of goods and chattles I levied on the following real estate, the property of the within named Charles H. Adams, situated in the County of Union, State Ohio, and the Village of Richwood and bounded and described as follows, being all of lot No. Eight Hundred and nine, (809) in Ross addition to the said Village of Richwood, O. For further description see recorded plat of said addition in Recorder's Office at Marysville Ohio. This writ returned to Clerk of Court of Union Co. Ohio, Judgment interest and costs paid in full, by order of attorney

*Chas. A. Liggett
 Sheriff*

June 18th 1917- Land Appraisal returned filed,

State of Ohio, Union County.

I hereby certify that the within named Appraisers, Chas. D. Skelt, B. F. Beem and J. H. Moore, are freeholders and residents of said county and were summoned and sworn by me to appraise, the above described premises, this 18th day of June 1917

*Chas. A. Liggett
 Sheriff*

Appraisers fees. \$3.00

EXECUTION AND LIEN DOCKET.

TRANSCRIPT FROM THE DOCKET OF A JUSTICE OF THE PEACE TO CHARGE LANDS.

COST BILL.

\$ Cts.

PARTIES.

William J. Conrad
vs.
H. H. Green.

Judgment before *J. S. Hartsborn* Esq.,
a Justice of the Peace of *Paris* Tp.,
on the *12th* day of *May* A. D. 19*17*
for the sum of \$ *45.30*
Plaintiff's Costs, \$
Defendant's Costs, \$
Plaintiff's Increase Costs before J. P., \$

Justice Peace,	450
Constables,	200
Witnesses,	
Increased Costs,	

RECEIVED MY FEES IN THIS CASE.

Transcript Filed, 190
Lien on Land, 190

DATE OF WRIT.	STYLE OF WRIT.	TO WHOM DELIVERED.	Clerk.	Sheriff.	App'rs.	Printer.
<i>June 14</i>	<i>Writ</i>	<i>clerk</i>	<i>PL 75</i>			

Ind. 20, 1920
Received judgment & costs in full
W. J. Conrad
Gen. S. H. Hartsborn

COST BILL

DATE	CASH BOOK
<i>3-20-20</i>	<i>6-51</i>
CLERK	<i>125</i>
SHERIFF	
WITNESSES	
JUDGMENTS	
SUNDRIES	<i>4.50</i>
	<i>2.00</i>
TOTAL	<i>6.75</i>

J. P. Hartsborn
Conrad Hensley

EXECUTION AND LIEN DOCKET.

\$	Cts.
4	50
2	00

IN THIS CASE.

TRANSCRIPT FROM THE DOCKET OF A JUSTICE OF THE PEACE TO CHARGE LANDS.				COST BILL.		\$	Cts.
PARTIES. Judgment before <i>E. J. Bault</i> Esq., a Justice of the Peace of <i>Taylor</i> Tp., on the <i>4th</i> day of <i>April</i> A. D. 19 <i>07</i> for the sum of \$ <i>37.98</i> Plaintiff's Costs, \$ <i>2.05</i> Defendant's Costs, \$ Plaintiff's Increase Costs before J. P., \$				Justice Peace,		<i>200</i>	
<i>Graham Bros. + Dummer</i> vs. <i>C. W. + Nora Sanderson.</i>				Constables,		<i>75</i>	
Transcript Filed, <i>July 3 -</i> 19 <i>07</i> Lien on Land, 19 <i>0</i>				Witnesses,			
				Increased Costs,			
				RECEIVED MY FEES IN THIS CASE.			
DATE OF WRIT.	STYLE OF WRIT.	TO WHOM DELIVERED.	Clerk.	Sheriff.	App'rs.	Printer.	
<i>July 3</i>	<i>Writ.</i>	<i>clerk</i>	<i>Pa. 25</i>				

Recd Judgment and costs in full.
Arch. 21, 1920
W. L. Linnah
for Ed. H. H. Co. Ad.

EXECUTION AND LIEN DOCKET.

TRANSCRIPT FROM THE DOCKET OF A JUSTICE OF THE PEACE TO CHARGE LANDS.

COST BILL.

\$ Cts.

PARTIES.

White, White & Warner
vs.
Thos. M. Nichol

Judgment before *M. W. Hill* Esq., Justice Peace,
a Justice of the Peace of *Claiborne* Tp., Constables,
on the *11th* day of *July* A. D. 19*44* Witnesses,
for the sum of \$*231.50* Increased Costs,
Plaintiff's Costs, \$ *2.70*
Defendant's Costs, \$
Plaintiff's Increase Costs before J. P., \$

Justice Peace,	370
Constables,	130
Witnesses,	370
Increased Costs,	

RECEIVED MY FEES IN THIS CASE.

Transcript Filed, *July 3 -* 19*47*
Lien on Land, 190

DATE OF WRIT.	STYLE OF WRIT.	TO WHOM DELIVERED.	Clerk.	Sheriff.	App'rs.	Printer.
---------------	----------------	--------------------	--------	----------	---------	----------

<i>July 3</i>	<i>Trans</i>	<i>clerk</i>	<i>By 25</i>			
---------------	--------------	--------------	--------------	--	--	--

Cost
Inc
Ok
Transcript I
Lien on Land
DATE OF W
October
Nov
Jan
State
at 10
day
store
and
and
we
Jan

EXECUTION AND LIEN DOCKET.

\$	Cts.
370	
130	
370	

S IN THIS CASE.

TRANSCRIPT FROM THE DOCKET OF A JUSTICE OF THE PEACE TO CHARGE LANDS.				COST BILL.			
PARTIES. Colonial Diamond Importing Co. vs. W. G. Campbell				Judgment before J. C. Hartshorn Esq., Justice Peace, 3 20 a Justice of the Peace of Paris Tp., Constables, 1 30 on the 12 th day of Jan A. D. 1917 Witnesses, for the sum of 1 \$ 53.00 Increased Costs, Plaintiff's Costs, \$ 2.50 Defendant's Costs, \$ Plaintiff's Increase Costs before J. P., \$			
Transcript Filed, Oct 22 1917 Lien on Land, 190				RECEIVED MY FEES IN THIS CASE. Dec. 11, 1917 Rec'd of J. C. H. Willis, Atty for Pctf, \$350 being J.P. + Const. cost. J. C. Hartshorn, J.P.			
DATE OF WRIT.	STYLE OF WRIT.	TO WHOM DELIVERED.	Clerk.	Sheriff.	App'rs.	Printer.	
October 22	Transcript	Clerk	Pd. 25				
Nov 17	Execution	"	100				
Jan 7	"	Sheriff		250			

- Sheriff's Return of Execution -
 State of Ohio, Union County SS: Received this writ Nov. 17-1917 at 10 o'clock am. and pursuant to its command on the 17th day of Nov. 1917 at 11 am. I levied on the following jewelry store situated in the village of Marysville, County of Union and state of Ohio. Consisting of all the jewelry, tools and all other personal property of every kind owned by W. G. Campbell, in store on West Fifth street.
 This writ returned to clerk of Court Union County, Ohio, January 7-1918 by order of Plaintiff's attorney. No money made.
 Feb 25th Chas. A. Leggett, Sheriff.

EXECUTION AND LIEN DOCKET.

TRANSCRIPT FROM THE DOCKET OF A JUSTICE OF THE PEACE TO CHARGE LANDS.

COST BILL.

\$ Cts.

PARTIES.

B. Lewis + Son

- vs -

H. G. Campbell

Judgment before *J. C. Hartsham* Esq.,
 a Justice of the Peace of *Paris* Tp.,
 on the *17th* day of *Oct* A. D. 19*17*

for the sum of \$ *157.⁰⁰*
 Plaintiff's Costs, \$ *2.50*
 Defendant's Costs, \$
 Plaintiff's Increase Costs before J. P., \$

Justice Peace, 3 20
 Constables, 1 30
 Witnesses,
 Increased Costs,

RECEIVED MY FEES IN THIS CASE.

*Dec. 11, 1917 - Recd of John
 H. Willis, Atty for Deef
 \$350 being J.P. + Court
 Cost.*

J. C. Hartsham Jr.

Transcript Filed, 190
 Lien on Land, 190

DATE OF WRIT.	STYLE OF WRIT.	TO WHOM DELIVERED.	Clerk.	Sheriff.	App'rs.	Printer.
<i>Oct 22</i>	<i>Transcript</i>	<i>clerk.</i>	<i>25</i>			
<i>Nov. 17</i>	<i>Execution</i>	<i>"</i>	<i>100</i>			
<i>Jan. 7-1918</i>	<i>"</i>	<i>sheriff</i>		<i>250</i>		

- Sheriff's return on execution -

State of Ohio Union Co. 35. Received this writ Nov. 17-1917 at 10 am and pursuant to its command on the 17th day of Nov 1917. at 11 am. I levied on the following jewelry store situated in the village of Mansfield, County of Union, State of Ohio. Consisting of all the jewelry, tools and all other personal property of every kind owned by W. G. Campbell, in store on West 24th street. This writ returned to clerk of Court Union County January 7-1918 by order of plaintiffs attorney no money made.
Fee 2.50
Chs. A. Higgitt Sheriff.

White,

W. G.

Transcript I
 Lien on Land

DATE OF W

Nov.
 Nov.
 Jan.

State
 am.
 1917 a
 the vi
 of ac
 kind
 This
 7th 19

EXECUTION AND LIEN DOCKET.

\$	Cts.
3	20
1	30

TRANSCRIPT FROM THE DOCKET OF A JUSTICE OF THE PEACE TO CHARGE LANDS.

COST BILL.

\$ Cts.

PARTIES.

White, Wile & Warner
vs.
W. G. Campbell.

Judgment before J. C. Hartshorn, Esq.,
a Justice of the Peace of Paris Tp.,

on the 3rd day of Nov. A. D. 1917
for the sum of \$130.60

Plaintiff's Costs, \$ 250

Defendant's Costs, \$

Plaintiff's Increase Costs before J. P., \$

Justice Peace, 220
Constables, 130
Witnesses,
Increased Costs,

RECEIVED MY FEES IN THIS CASE.

Rec. 11, 1917 Recd of John
H. Willis, Atty for Self
\$350 being J.P. & Court
cost.

J. C. Hartshorn, Jr.

IN THIS CASE.

Recd of John
H. Willis, Atty for Self
\$350 being J.P. & Court
cost.

J. C. Hartshorn, Jr.

Transcript Filed, Nov. 12 1917.
Lien on Land, 190

DATE OF WRIT.	STYLE OF WRIT.	TO WHOM DELIVERED.	Clerk.	Sheriff.	App'rs.	Printer.
Nov. 14	Writ	clerk	25			
Nov. 14	Execution	"	100			
Jan. 7	"	Sheriff		250		

at 10 am
1917. at
in the
Consisting
of every
tract
May 7-1918

- Sheriff's Return on Execution -
State of Ohio, Union Co. 33: Received this writ Nov. 17-1917 at 10 o'clock
am. and pursuant to its command on the 17th day of November
1917 at 11 am. I seized on the following jewelry store situated in
the village of Mansfield, County of Union State of Ohio. Consisting
of all the jewelry, tools and all the personal property of every
kind owned by W. G. Campbell in store on West 2nd Street.
This writ returned to clerk of Court Union County Ohio. Jan.
7th 1918 by order of plaintiff attorney, no money made.
Chas. A. Lightner Sheriff.

EXECUTION AND LIEN DOCKET.

TRANSCRIPT FROM THE DOCKET OF A JUSTICE OF THE PEACE TO CHARGE LANDS.

COST BILL.

\$ Cts.

PARTIES.

The Radford Architectural Co.
vs.
Edwin Fleet.

Judgment before *J.C. Hartsorn* Esq., Justice Peace,
a Justice of the Peace of *Paris* Tp., Constables,
on the *17th* day of *June* A. D. 19*16* Witnesses,
for the sum of \$ *18.83* Increased Costs,
Plaintiff's Costs, \$ *2.50*
Defendant's Costs, \$
Plaintiff's Increase Costs before J. P., \$

280
70

RECEIVED MY FEES IN THIS CASE.

Transcript Filed, *Dec. 11 -* 19*17*.
Lien on Land, 190

DATE OF WRIT.	STYLE OF WRIT.	TO WHOM DELIVERED.	Clerk.	Sheriff.	App'rs.	Printer.
<i>Dec. 11 1917</i>	<i>Transcript</i>	<i>clerk Pd.</i>	<i>25</i>			
<i>" 11</i>	<i>Execution</i>	<i>"</i>	<i>100</i>	<i>250</i>		

State of Ohio Union Co 35: Received this writ Dec. 11-1917 at 4 P.M. and pursuant to its command on the 11 day of Dec. 1917 I levied on the following real estate situated in the township of Paris, village of Marysville, County of Union and State of Ohio: Being parts of cert lots 13 and 20, having a frontage of 62.50 feet and being 132 feet deep, being located on Court street in the said village of Marysville. Property in the name of Edwin Fleet. This writ returned to clerk of Union County Ohio Jan. 30-1918 by order of plaintiffs attorney, no money made.
Chas. A. Sargent - Sheriff

W. B.

H. P.

Transcript F

Lien on Lan

DATE OF W

Dec.

EXECUTION AND LIEN DOCKET.

	\$	Cts.	TRANSCRIPT FROM THE DOCKET OF A JUSTICE OF THE PEACE TO CHARGE LANDS.	COST BILL.	\$	Cts.																
			PARTIES.																			
	280		W. B. Caldwell Co. vs. H. H. Green	Judgment before <i>J. H. Hartsborn</i> Esq., Justice Peace, a Justice of the Peace of <i>Paris</i> Tp., Constables, on the <i>5th</i> day of <i>June</i> A. D. 19 <i>15</i> Witnesses, for the sum of \$ <i>12.10</i> Increased Costs,		280																
	70			Plaintiff's Costs, \$ Defendant's Costs, \$ Plaintiff's Increase Costs before J. P., \$			70															
S IN THIS CASE.			Transcript Filed, <i>Dec. 13-</i> 19 <i>17</i> Lien on Land, 190	RECEIVED MY FEES IN THIS CASE.																		
			<table border="1" style="width:100%; border-collapse: collapse;"> <thead> <tr> <th>DATE OF WRIT.</th> <th>STYLE OF WRIT.</th> <th>TO WHOM DELIVERED.</th> <th>Clerk.</th> <th>Sheriff.</th> <th>App'rs.</th> <th>Printer.</th> </tr> </thead> <tbody> <tr> <td><i>Dec. 13</i></td> <td><i>Writ.</i></td> <td><i>Clerk</i></td> <td><i>25</i></td> <td></td> <td></td> <td></td> </tr> </tbody> </table>	DATE OF WRIT.	STYLE OF WRIT.	TO WHOM DELIVERED.	Clerk.	Sheriff.	App'rs.	Printer.	<i>Dec. 13</i>	<i>Writ.</i>	<i>Clerk</i>	<i>25</i>				<i>10/23/1919</i> <i>All costs paid by</i> <i>John H. Willis, Atty</i> <i>for Plaintiff</i>				
DATE OF WRIT.	STYLE OF WRIT.	TO WHOM DELIVERED.	Clerk.	Sheriff.	App'rs.	Printer.																
<i>Dec. 13</i>	<i>Writ.</i>	<i>Clerk</i>	<i>25</i>																			

and
 the following
 County
 20, having
 located at
 the name
 County Ohio
 ee.
 ee.

EXECUTION AND LIEN DOCKET.

TRANSCRIPT FROM THE DOCKET OF A JUSTICE OF THE PEACE TO CHARGE LANDS.

COST BILL.

\$ Cts.

PARTIES.

The Bule As Coal Co.

Judgment before *M. H. Hill* Esq.,
 a Justice of the Peace of *Blairtown* Tp.,
 on the *1st* day of *Dec.* A. D. 19*07*

Justice Peace,

4.50

Constables,

80

Witnesses,

Increased Costs,

for the sum of \$ *297.98*

Plaintiff's Costs, \$ *3.78*

RECEIVED MY FEES IN THIS CASE.

Transcript Filed, 190

Defendant's Costs, \$

Lien on Land, 190

Plaintiff's Increase Costs before J. P., \$

DATE OF WRIT.

STYLE OF WRIT.

TO WHOM DELIVERED.

Clerk.

Sheriff.

App'rs.

Printer.

Mar. 1st

1908

Transcript

Clerk

25

Me. 1908 -

me
The St
its cor
Jesse
said
estate
in the
and
and
south
south
marge
St. Wz
Stewa
passi
the b
the s
by Sg
in
dec
and co
Fee 70

EXECUTION AND LIEN DOCKET.

\$	Cts.
4.50	80

TRANSCRIPT FROM THE DOCKET OF A JUSTICE OF THE PEACE TO CHARGE LANDS.	
PARTIES.	
William J. Courad	Judgment before J. C. Hartshorn Esq., Justice Peace,
David Snider	a Justice of the Peace of Paris Tp., Constables,
	on the 28 day of Oct. A. D. 1916 Witnesses,
	for the sum of \$ 21.93 Increased Costs, J. P. 70
	Plaintiff's Costs, \$ 2.30
	Defendant's Costs, \$
	Plaintiff's Increase Costs before J. P., \$
Transcript Filed, Feb. 5- 1918.	
Lien on Land, 190	

COST BILL.	
\$	Cts.
230	70
70	
	RECEIVED MY FEES IN THIS CASE.

DATE OF WRIT.	STYLE OF WRIT.	TO WHOM DELIVERED.	Clerk.	Sheriff.	App'rs.	Printer.
Feb. 5- 1918	Writ.	Clerk	25			
		Præcipe				
		Execution	1.00			

Feb 2, 1918 - Recd J.P. + Constable costs of W. J. Courad
J. C. Hartshorn, J.P.

Sheriff's Return
The State of Ohio, Union County.
Received this writ October 27th, 1921, at 10 o'clock A. M., and pursuant to its command I levied upon real estate in the name of Howard Snider, Jesse Snider, Forest Snider, Elison Snider, Alfie Snider and David Snider said David Snider being the Defendant in this writ, and said real estate described as follows Real Estate situated in the county of Union, in the State of Ohio and in the Village of Marysville, Survey No. 335-4 and bounded and described as follows:-
Beginning at a point in the east line of Samuel Amrine's lot and the west line of E. E. Miller's lot and 165 feet south from the south margin of West 7th Street; thence N. 72° E. 35.94 feet to the south west corner of E. E. Miller's lot; thence S. 80° 2' E. 66 feet to the east margin of Grove Street; thence with the east margin of Grove Street S. 72° W. 58 feet to the south-west corner Eva W. Savages, later Matilda Stewart's lot; thence with the south line of said Matilda Stewart's lot and passing the north-east corner thereof S. 86 1/2° E. 90 1/2 feet to the place of the beginning containing 11/100 of an acre more or less and being the south part of the same premises conveyed to Elizabeth Amrine by Samuel Amrine by deed dated February 19th 1874 and recorded in Vol of Deeds 43 page 601.
Dec. 6th 1921. Received from David Snider, defendant herein, \$ 31.78 judgment and costs in full. Returned same to Clerk of Court of Union County.
Fee \$ 2.50
Frank Collier Sheriff.

Dec. 6, 1921.
Recd of Glen Blum Judgment in full in
Utter Case.
Wm J Courad per
C. A. Hartshorn

EXECUTION AND LIEN DOCKET.

TRANSCRIPT FROM THE DOCKET OF A JUSTICE OF THE PEACE TO CHARGE LANDS.

COST BILL.

\$ Cts.

PARTIES.

Award J. Penn
vs,
LeRoy Davis & wife

Judgment before *Jason Rose* Esq., Justice Peace,
 a Justice of the Peace of *Clairborne* Tp.,
 on the *15* day of *Aug.* A. D. 19*08*
 for the sum of \$ *260. -*
 Plaintiff's Costs, \$ *3.35*
 Defendant's Costs, \$
 Plaintiff's Increase Costs before J. P., \$

Justice Peace,
 Constables,
 Witnesses,
 Increased Costs,

RECEIVED MY FEES IN THIS CASE.

Transcript Filed, 190
 Lien on Land, 190

DATE OF WRIT.	STYLE OF WRIT.	TO WHOM DELIVERED.	Clerk.	Sheriff.	App'rs.	Printer.

The Rol

Trans

Transcript F

Lien on Lan

DATE OF W

Dec

cb

EXECUTION AND LIEN DOCKET.

TRANSCRIPT FROM THE DOCKET OF A JUSTICE OF THE PEACE TO CHARGE LANDS.				COST BILL.		\$	Cts.
PARTIES.		Judgment before <i>Jason Case</i> Esq.,		Justice Peace,		3	50
<i>Emma Rowalk</i>		a Justice of the Peace of <i>Clabourn</i> Tp.,		Constables,			75
<i>-vs-</i>		on the <i>5</i> day of <i>Aug</i> A. D. 19 <i>19</i>		Witnesses,			
		for the sum of <i>\$101⁰⁰/_{xx}</i>		Increased Costs,			25
<i>B.H. Hamilton & Wife</i>		Plaintiff's Costs, \$		RECEIVED MY FEES IN THIS CASE.			
Transcript Filed, <i>Aug 5</i> 19 <i>19</i>		Defendant's Costs, <i>\$4.35^{xx}</i>					
Lien on Land, 190		Plaintiff's Increase Costs before J. P., \$					
DATE OF WRIT.	STYLE OF WRIT.	TO WHOM DELIVERED.	Clerk.	Sheriff.	App'rs.	Printer.	DATE OF W
<i>Aug. 5</i> 1919	<i>Transcript</i>	<i>Clerk</i>	<i>25</i>				<i>Aug 6th</i>

Sand

Bert H.

Transcript F

Lien on Lan

DATE OF W

Aug 6th

Sept

Sept

to its

in

Exp

the

Se

M

Wela

R

1919,

pur

I se

deliv

there

nan

and

lean

of re

Stue

\$1.7

the 8

A. M.

1919

defen

person

true

of the

men

Fees

EXECUTION AND LIEN DOCKET.

\$	Cts.
3	50
	75
	25

TRANSCRIPT FROM THE DOCKET OF A JUSTICE OF THE PEACE TO CHARGE LANDS.

COST BILL.

PARTIES.
 Judgment before *Arthur Fisher* Esq.,
 a Justice of the Peace of *Delaware* Tp.,
 on the *31* day of *July* A. D. 19*19*
 for the sum of *\$191⁴⁶/₁₀₀*
 Plaintiff's Costs, \$
 Defendant's Costs, \$
 Plaintiff's Increase Costs before J. P., \$ *4.15*

Justice Peace,	2	10
Constables,	2	05
Witnesses,		
Increased Costs,		25

Bert H. Hamilton
 Transcript Filed, *Aug 6* 19*19*
 Lien on Land, 190

RECEIVED MY FEES IN THIS CASE.
Sanders Motor Car Co
\$1.50 Transcript.

DATE OF WRIT.	STYLE OF WRIT.	TO WHOM DELIVERED.	Clerk.	Sheriff.	App'rs.	Printer.
<i>Aug 6th 1919</i>	<i>Transcript</i>	<i>Clerk</i>	<i>25</i>			

Sept. 27-1919. Execution issued.

Sept. 27-1919.
State of Ohio Union County
 Received this writ *Sept. 27 1919* at 2 o'clock P. M. and pursuant to its command no goods or chattels lands or tenements found in my County of the within named *Bert H. Hamilton* for Execution
Chas. A. Liggitt Sheriff
 Fees \$*7.75*

Sept. 29-1919. Execution issued.

Oct. 1st. 1919. This writ returned to Clerk of Courts of Union County
 Levy on Interests of *B. H. Hamilton* in Real Estate as per Execution.

Nov 12-1919- State of Ohio Delaware County,
 Received this writ *Nov. 1919,* at 10 o'clock A. M. and pursuant to its command I served the same by delivering a true copy thereof to the within named *Bert H. Hamilton* and *Ethel Hamilton* by leaving same at the place of residence at 24 ninth Street Delaware, Ohio.

C. A. Liggitt, Sheriff
Nov. 7-1919- Affidavit filed
" 7-1919- Entry filed
" 7-1919- Notice To Quash
" 7-1919- " " " returned
" 12-1919- Notice to Garnish
" 12-1919- Notice to Garnish Ret. \$17.20
" 21-1919- Stenographers fees filed
" 22-1919- Brief filed
Dec. 18-1919- Entry filed
" 18-1919- Cost Bill filed.

A. L. Alpire Sheriff.
 \$*1.73* fees.
 Received this writ on the 8th day of *Nov. 1919,* at 10:00 A. M. and on the 12th day of *Nov. 1919* I served the within named defendant *Carnest Moore,* by personally handing to him a true and duly certified copy of this writ with all endorsements thereon.
Chas. A. Liggitt Sheriff.
 Fees \$*3.31*

COST BILL

DATE	CASH BOOK
<i>12-8-19</i>	<i>6.33</i>
CLEK	<i>5.15</i>
SHERIFF	<i>4.06</i>
WITNESSES	
JUDGMENTS	<i>195.35</i>
SUNDRIES	<i>26.70</i>
<i>J.M.P.</i>	<i>82.70</i>
TOTAL	<i>312.46</i>

Dec. 18-1919- Settled judgement and costs paid in full.
Glenn Linn

EXECUTION AND LIEN DOCKET.

TRANSCRIPT FROM THE DOCKET OF A JUSTICE OF THE PEACE TO CHARGE LANDS.

COST BILL.

\$ Cts.

PARTIES.

T. J. Hoy

- VS -

Clark Evans

Transcript Filed, *Oct. 13*

Lien on Land,

1919

190

Judgment before *W. O. Parometer* Esq.,

a Justice of the Peace of *Millersburg* Tp.,

on the *4th* day of *Oct* A. D. 19*19*

for the sum of \$ *20.91*

Plaintiff's Costs, \$

Int. at 6% from *July 7-1919* \$ *1.54*

Defendant's Costs, \$

Plaintiff's Increase Costs before J. P., \$ *4.20*

Justice Peace, Paid by Pltff 350

Constables, " " " 70

Witnesses,

Increased Costs, 25

RECEIVED MY FEES IN THIS CASE.

Same

Joey

Transcript I

Lien on Lan

DATE OF W

10 11

Oct.

DATE OF WRIT.

STYLE OF WRIT.

TO WHOM DELIVERED.

Clerk.

Sheriff.

App'rs.

Printer.

Oct. 4

1919

Transcript

Clerk

25

Oct. 13-1919 - Execution Issued

The State of Ohio, Union County ss.

Received this writ on the 13th, day of October 1919, at 11:30 o'clock P. M. and in obedience to the command thereof on October 13, 1919, at 2:00 o'clock I levied on the interests and titles of Clark C. and Frankie Evans in the following described real estate, Situate in State of Ohio, County of Union and Township of Millersburg, being part of Survey No. 5477 and bounded and described as follows: Beginning at a stake and stone southwest corner of A. J. Thompson land in the original survey; thence with said survey line, south 10° East 47 poles and 3 feet; thence North 80° East 76 poles to a stake and stone; Thence South 10° East 50 poles and 4 feet to a stake and stone in the line of R. B. Thompson's land; Thence North 80° East 61 poles and 14 feet, thence North 10° west 96 poles to a stake and stone southeast corner of A. J. Thompson land; Thence south 80° west 138 poles to the beginning containing 53 acres more or less.

This writ returned to Clerk of Court Union County Ohio, this 13th, day of October, by order of Plaintiff's Attorney No money made.

Fees \$2.50

Chas. A. Liggitt, Sheriff.

Marysville O. Jan 11th 1926--

This case has been settled, in full, several years previous to this date!

*John L. Humphrey
Att for Plaintiff.*

EXECUTION AND LIEN DOCKET.

	\$	Cts.
by Pltff	3	50
" "		70
		25

TRANSCRIPT FROM THE DOCKET OF A JUSTICE OF THE PEACE TO CHARGE LANDS.

PARTIES.

Samuel F. Barr

-vs-

Joseph C. Mitchel

Transcript Filed, 190

Lien on Land, 190

Judgment before *J. C. Hartshorn* Esq.,
 a Justice of the Peace of *Paris* Tp.,
 on the *11* day of *Oct* A. D. 19*19*
 for the sum of \$*118.90*
 Plaintiff's Costs, \$*6.85*
 Defendant's Costs, \$*1.00*
 Plaintiff's Increase Costs before J. P., \$

COST BILL.		\$	Cts.
Justice Peace,		4	40
Constables,		1	95
Witnesses, <i>H. B. Tunny</i>			50
Increased Costs,			

DATE OF WRIT.	STYLE OF WRIT.	TO WHOM DELIVERED.	Clerk.	Sheriff.	App'rs.	Printer.
10-11-1919	Transcript	Clerk	25			

RECEIVED MY FEES IN THIS CASE.

Oct. 30-1919 - Received of John H. Wills \$25 Fee for filing Transcript.

1919, at
of on
and
County
of Survey
giving
with
feet;
stone;
take and
e. north
poles to a
land;
containing

County
Attorney

iff.

426--

signed

EXECUTION AND LIEN DOCKET.

TRANSCRIPT FROM THE DOCKET OF A JUSTICE OF THE PEACE TO CHARGE LANDS.

COST BILL.

\$

Cts.

PARTIES.

John M. Dillon & W. D. Harris
under firm name
Dillon & Harris
-VS-
W. H. Brown

Judgment before *A. E. Knox* Esq.,
 a Justice of the Peace of *Liberty* Tp.,
 on the *31st* day of *October* A. D. 19*19*
 for the sum of \$ *48.32*
 Plaintiff's Costs, \$ *2.20*
 Defendant's Costs, \$
 Plaintiff's Increase Costs before J. P., \$

Justice Peace, *1 20*
 Constables,
 Witnesses,
 Increased Costs,

RECEIVED MY FEES IN THIS CASE.

Transcript Filed, 190
 Lien on Land, 190

DATE OF WRIT.

STYLE OF WRIT.

TO WHOM DELIVERED.

Clerk.

Sheriff.

App'rs.

Printer.

11-11-1919

Transcript

Clerk.

25

Dec. 22-1919- this judgement settled in full,
and all costs paid by E. C. Jackson,
Shenelline Clerk

The M...

B. L.

Transcript File

Lien on Land,

DATE OF WRIT

12-10-1919

EXECUTION AND LIEN DOCKET.

\$	Cts.
1	20

TRANSCRIPT FROM THE DOCKET OF A JUSTICE OF THE PEACE TO CHARGE LANDS.

COST BILL.

\$ Cts.

PARTIES.

The Motor Oil Co

-VS-

B. L. Pout

Transcript Filed, *Dec. 10* 19*19*

Lien on Land, 190

Judgment before *J. C. Hartshorn* Esq.,

a Justice of the Peace of *Paris* Tp.,

on the *16* day of *April* A. D. ~~1919~~ *1916*

for the sum of \$ *17.45*

Plaintiff's Costs, \$ *3.50*

Defendant's Costs, \$

Plaintiff's Increase Costs before J. P., \$

Justice Peace, *2 80*

Constables, *70*

Witnesses,

Increased Costs,

RECEIVED MY FEES IN THIS CASE.

J. C. Hartshorn
Fred Ormerod
Paid by J. H. Willis
Oct. 24 - 1919

DATE OF WRIT.	STYLE OF WRIT.	TO WHOM DELIVERED.	Clerk.	Sheriff.	App'rs.	Printer.
<i>12-10-1919</i>	<i>Transcript</i>	<i>Clerk</i>	<i>Recd 25</i>			

EXECUTION AND LIEN DOCKET.

TRANSCRIPT FROM THE DOCKET OF A JUSTICE OF THE PEACE TO CHARGE LANDS.

COST BILL.

\$ Cts.

PARTIES.

Madonna Brown

- VS -

Williard H. Brown

Judgment before Esq., Justice Peace,

a Justice of the Peace of Tp., Constables,

on the day of A. D. 190 Witnesses,

for the sum of \$ Increased Costs,

Plaintiff's Costs, \$

\$

Defendant's Costs, \$

Plaintiff's Increase Costs before J. P., \$

Transcript Filed, 190

Lien on Land, 190

RECEIVED MY FEES IN THIS CASE.

The ar

*Mathie
Floyd*

Transcript File

Lien on Land,

DATE OF WRIT

*Dec 25
Jan 17*

DATE OF WRIT. STYLE OF WRIT. TO WHOM DELIVERED. Clerk. Sheriff. App'rs. Printer.

No. 10381

Record of payments made Clerk by Williard H. Brown for Support of Children.

<i>Received</i>		<i>Paid out</i>	
<i>Dec. 20-1919 - Dec. 22-19- \$12.00</i>	<i>Dec. 22-19- \$12.00</i>	<i>Dec. 22-19 - Ch. #190 - \$12.00</i>	<i>\$12.00</i>
<i>Dec. 27-1919 - " - 29-19- 12.00</i>	<i>Dec. 29-19- 12.00</i>	<i>Dec. 29/19 ch # 204 - 12.00</i>	<i>12.00</i>
<i>Jan. 3-1920 - " Jan 5-1920-12.00</i>	<i>Jan 5-1920-12.00</i>	<i>Jan 5/1920-ch. 228 - 12.00</i>	<i>12.00</i>
<i>Jan 10-1920 - " Jan 12-1920-12.00</i>	<i>Jan 12-1920-12.00</i>	<i>Jan 10/1920-ch. 233 - 12.00</i>	<i>12.00</i>
<i>" 20-1920 - " Jan 19-1920-12.00</i>	<i>Jan 19-1920-12.00</i>	<i>" 20/1920 - " 252 - 12.00</i>	<i>12.00</i>
<i>" 26-1920 - " Jan 26-1920-4.50</i>	<i>Jan 26-1920-4.50</i>	<i>" 27/1920 - " 253 - 4.50</i>	<i>4.50</i>
<i>Feb 2-1920 - " Feb 2-1920-4.50</i>	<i>Feb 2-1920-4.50</i>	<i>Feb 2-1920 - 259 - 4.50</i>	<i>4.50</i>
<i>Feb 10-1920 - " Feb 9-1920-4.50</i>	<i>Feb 9-1920-4.50</i>	<i>Feb 10-1920 - 260 - 4.50</i>	<i>4.50</i>
<i>" 14-1920 - " 16-1920-4.50</i>	<i>" 16-1920-4.50</i>	<i>" 14-1920 - 268 - 4.50</i>	<i>4.50</i>
<i>Feb 24-1920 - " 23-1920-4.50</i>	<i>" 23-1920-4.50</i>	<i>" 24-1920-271 - 4.50</i>	<i>4.50</i>
<i>Feb 28-1920 - Mar 1-1920-4.50</i>	<i>Mar 1-1920-4.50</i>	<i>Mar 8-1920 - 9.00</i>	<i>9.00</i>
<i>Mar 4-1920 - Mar 8-1920-4.50</i>	<i>Mar 8-1920-4.50</i>		

March 11-1920 the above named parties married and defendant is relieved of making further payments.

*Dec 11th 1925
" 11th 1925
" 12-1925
" 15-1925
" 15-1925
Feb 15-1926
" 15-1926
" 18-1926*

*Received
found in
(Sheriff)*

*Feb 15th 1926
Security &
abra @*

EXECUTION AND LIEN DOCKET.

TRANSCRIPT FROM THE DOCKET OF A JUSTICE OF THE PEACE TO CHARGE LANDS.

COST BILL.

\$ Cts.

PARTIES.

Frank Hill

- vs -

*H. A. Sterling and
Mary Sterling.*

Judgment before *A. E. Knox,* Esq.,

a Justice of the Peace of *Liberty* Tp.,

on the *2nd* day of *Feb* A. D. 19*20*

for the sum of \$ *65.40*

Plaintiff's Costs, \$ *5.40*

Defendant's Costs, \$

Plaintiff's Increase Costs before J. P., \$

Justice Peace,

Constables,

Witnesses,

Increased Costs,

3 40

7 05

RECEIVED MY FEES IN THIS CASE.

Transcript Filed, *Feb 16th,* 19*20*

Lien on Land, 19*0*

DATE OF WRIT.	STYLE OF WRIT.	TO WHOM DELIVERED.	Clerk.	Sheriff.	App'rs.	Printer.
<i>Feb 16 20</i>	<i>transcript</i>	<i>Clerk</i>	<i>25</i>			

*This Transcript filed through error - Transferred 2/14/1920.
to Franklin Co. by order of A. E. Knox J. P.*

H. E.

H. A.

Ma

Transcript File

Lien on Land,

DATE OF WRIT

Feb 16

*This
by*

EXECUTION AND LIEN DOCKET.

\$		Cts.		TRANSCRIPT FROM THE DOCKET OF A JUSTICE OF THE PEACE TO CHARGE LANDS.								COST BILL.		\$		Cts.	
				PARTIES.				Judgment before <i>A. E. Knox</i> , Esq.,				Justice Peace,					
				<i>H. E. Hetmer</i>				a Justice of the Peace of <i>Liberty</i> Tp.,				Constables,					
				<i>v. vs -</i>				on the <i>2nd</i> day of <i>Feb.</i> A. D. 19 <i>20</i>				Witnesses,					
				<i>H. A. Sterling and</i>				for the sum of \$ <i>75.67</i>				Increased Costs,					
				<i>Mary Sterling.</i>				Plaintiff's Costs,				RECEIVED MY FEES IN THIS CASE.					
				Transcript Filed, 190				Defendant's Costs,									
				Lien on Land, 190				Plaintiff's Increase Costs before J. P.,									
THIS CASE.				DATE OF WRIT.	STYLE OF WRIT.	TO WHOM DELIVERED.	Clerk.	Sheriff.	App'rs.	Printer.							
				<i>Feb 16 20</i>	<i>transcript</i>	<i>to clerk.</i>		<i>25</i>									

ed 2/14 1920.

This Transcript filed through error - Transferred Feb. 19-1920 by order of A. E. Knox J. P.

EXECUTION AND LIEN DOCKET.

TRANSCRIPT FROM THE DOCKET OF A JUSTICE OF THE PEACE TO CHARGE LANDS.				COST BILL.		\$	Cts.
PARTIES.		Judgment before <i>John A. Kemmington</i> Esq.,		Justice Peace,		3	60
<i>H. C. Blumenshein</i>		a Justice of the Peace of <i>Union</i> Tp.,		Constables,		1	25
		on the <i>17</i> day of <i>Jan</i> A. D. <i>1921</i>		Witnesses,			
		for the sum of \$ <i>65.92</i>		Increased Costs,			
		Plaintiff's Costs, \$ <i>4.85</i>		RECEIVED MY FEES IN THIS CASE.			
		Defendant's Costs, \$					
		Plaintiff's Increase Costs before J. P., \$					
Transcript Filed, <i>Jan. 20</i> 19 <i>21</i>							
Lien on Land, 190							
DATE OF WRIT.	STYLE OF WRIT.	TO WHOM DELIVERED.	Clerk.	Sheriff.	App'rs.	Printer.	DATE OF WRIT
<i>Jan 20 1921</i>	<i>Transcript</i>	<i>Clerk of Court</i>	<i>25</i>				<i>Feb 14</i>
<i>" 20 1921</i>	<i>Execution</i>	<i>"</i>	<i>1 00</i>				<i>Feb. 14</i>
<i>" 20 1921</i>	<i>Sheriff</i>		<i>5 47</i>				<i>" 14</i>

Sheriff's Return.
 The State of Ohio, Union County.
 Received this writ *Jan. 20 1921*, at 2 o'clock P.M.
 and pursuant to its command on *Jan. 20 1921* - no lands
 or goods, no chattels or Tenements found of *J. L. Fladt* in
 my County,
 Fees. #5.47
Frank Wollner,
Sheriff.

Feb. 3. 1921
 Received judgment + costs in full.
 of return judgment
H. C. Blumenshein
per C. A. Hooper.

Feb 3 - 1921. Above costs paid in full by C. A. Hooper.

Homer
H. B.
Transcript Filed
Lien on Land,
DATE OF WRIT
Feb 14
Feb. 14
" 14
The Sta
of
comm
within
Real Est
Beginn
and N.
said l
and in
a point
No. 3 an
with th
of land
of the
of said
Fees.

EXECUTION AND LIEN DOCKET.

\$		Cts.		TRANSCRIPT FROM THE DOCKET OF A JUSTICE OF THE PEACE TO CHARGE LANDS.						COST BILL.		\$		Cts.	
360				PARTIES.						Justice Peace,		500			
125				Homer Crothers vs W. B. Crothers						Constables,		2790			
				Judgment before <i>J. C. Hartshorn</i> Esq., a Justice of the Peace of <i>Paris</i> Tp., on the <i>18th</i> day of <i>Decr.</i> A. D. 19 <i>20</i> for the sum of \$ <i>295.95</i> Plaintiff's Costs, \$ <i>4.10</i> Defendant's Costs, \$ Plaintiff's Increase Costs before J. P., \$						Witnesses,					
THIS CASE.				Transcript Filed, 190 Lien on Land, 190						Increased Costs,				RECEIVED MY FEES IN THIS CASE.	
DATE OF WRIT.		STYLE OF WRIT.		TO WHOM DELIVERED.		Clerk.	Sheriff.	App'rs.	Printer.						
Feb. 14 1921		Transcript		Clerk of Court		25									
Feb. 14 1921		Execution		" " "		100									
" 14 1921		Sheriff				250									

Sheriff's Return.

The State of Ohio, Union County,
 Received this writ February 14th, 1921, at 2 o'clock P. M., and pursuant to its command, I levied upon the following described real estate belonging to the within named defendant, Warren B. Crothers and Myrtle Crothers his wife, to-wit:
 Real Estate situate in the Township of Paris, County of Union and State of Ohio; -
 Beginning at a point in the London road running south from Marysville and N. W. corner from W. M. Clapham's land; thence E. with the N. line of said Clapham's land 42.30 poles to the N. E. corner of said Clapham's land and in the W. line of Lot No. 4; thence N. with the W. line of said Lot No. 4 to a point in the N. W. corner of said lot No. 4; thence W. on the north line of Lot No. 3 and south line of Lot No. 1 - 41.28 poles to said London Road; thence S. with the center of said road 8.14 poles to the place of beginning. The amount of land herein conveyed is a strip of land 39 feet wide off of the north side of the above described tract running the entire length of the north side of said tract.
 Fees. 2.50

Frank Collier
 Sheriff.

lock. P. M.
 nds
 adt in
 Collier.
 ff.

id in
 Rev.

EXPOSITION AND LIEN DOCKET

\$ Cts.

13 80

1 20

Frank

West Mansfield O.

Mar. 4th 1921

O. W.

Mr. Glen S. Chime Clerk of Court
Union County O.

Frank

Dear Sir:-

S IN THIS CASE.

Transcript Filed

Lien on Land,

DATE OF WRIT.

Feb 21 19

In the case O. W. Carahog vs.
Frank Gibson before Geo. Miller J. P. of
Washington Sp. Union Co. O.

Harv

Transcript Filed

Lien on Land,

DATE OF WRIT

Mar 24

Whereas judgement was
obtained by me against said Defendant of Bates,
and taken up on transcript and filed as a
lien against said Frank Gibson with
the Clerk of Court, Common Pleas, Union
Co. O.

This is to certify that said
claim has been satisfied and I hereby
release said judgement and request that
same be cancelled.

Yours Respectfully,

Sign - O. W. Carahog.

EXECUTION AND LIEN DOCKET.

\$	Cts.	TRANSCRIPT FROM THE DOCKET OF A JUSTICE OF THE PEACE TO CHARGE LANDS.						COST BILL.		\$	Cts.
		PARTIES.									
13	80	<p><i>Frank. E. Bright</i></p> <p style="text-align:center;">VS.</p> <p><i>Harry Brown</i></p>		<p>Judgment before <i>John A. Kemington</i> Esq.,</p> <p>a Justice of the Peace of <i>Union</i> Tp.,</p> <p>on the <i>21</i> day of <i>March</i> A. D. 19<i>21</i></p> <p>for the sum of \$ <i>32.75</i></p>				<p>Justice Peace, 445</p> <p>Constables, 50</p> <p>Witnesses,</p> <p>Increased Costs,</p>			
1	20			<p>Plaintiff's Costs, \$ <i>595</i></p> <p>Defendant's Costs, \$</p> <p>Lien on Land, 190 Plaintiff's Increase Costs before J. P., \$</p>				RECEIVED MY FEES IN THIS CASE.			
THIS CASE.		DATE OF WRIT.	STYLE OF WRIT.	TO WHOM DELIVERED.	Clerk.	Sheriff.	App'rs.	Printer.			
		<i>Mar 24 21</i>	<i>Transcript</i>	<i>Clerk</i> <i>6-119-</i>	<i>25 pd.</i>						

Bates

EXECUTION AND LIEN DOCKET.

TRANSCRIPT FROM THE DOCKET OF A JUSTICE OF THE PEACE TO CHARGE LANDS.				COST BILL.		\$	Cts.
PARTIES.		Judgment before <i>George Miller</i> Esq.,		Justice Peace,		13	80
<i>O. W. Carahoot</i>		a Justice of the Peace of <i>Washington</i> Tp.,		Constables,		1	20
vs.		on the <i>17th</i> day of <i>February</i> A. D. 19 <i>21</i>		Witnesses,			
<i>Frank Gibson</i>		for the sum of \$ <i>133 ²⁰/₁₀₀</i>		Increased Costs,			
Transcript Filed, 190		Plaintiff's Costs, \$		RECEIVED MY FEES IN THIS CASE.			
Lien on Land, 190		Defendant's Costs, \$					
		Plaintiff's Increase Costs before J. P., \$					
DATE OF WRIT.	STYLE OF WRIT.	TO WHOM DELIVERED.	Clerk.	Sheriff.	App'rs.	Printer.	
<i>Feb 21 1921</i>	<i>Transcript</i>	<i>Clerk of Court</i>	<i>25</i>				<i>Pd by Benj Bates.</i>

EXECUTION AND LIEN DOCKET.

TRANSCRIPT FROM THE DOCKET OF A JUSTICE OF THE PEACE TO CHARGE LANDS.

COST BILL.

\$ Cts.

PARTIES.

Nellie Peters Administrator of the Estate of Sarah E. Morse,
-vs-
Mary Erwin

Judgment before *John A. Kemington* Esq.,
a Justice of the Peace of *Union* Tp.,
on the *17* day of *May* A. D. 19*21*
for the sum of \$ *56.00*
Plaintiff's Costs, \$ *4.65*
Defendant's Costs, \$
Plaintiff's Increase Costs before J. P., \$

Justice Peace,	360
Constables,	105
Witnesses,	
Increased Costs,	

RECEIVED MY FEES IN THIS CASE.

Transcript Filed, *May 18* 19*21*
Lien on Land, 190

*Nellie P
of the E
Morse*

Ma

Transcript File

Lien on Land,

DATE OF WRIT

DATE OF WRIT.	STYLE OF WRIT.	TO WHOM DELIVERED.	Clerk.	Sheriff.	App'rs.	Printer.
---------------	----------------	--------------------	--------	----------	---------	----------

5-17-21 *Transcript.*

Clerk

25

5-18

EXECUTION AND LIEN DOCKET.

\$		Cts.		TRANSCRIPT FROM THE DOCKET OF A JUSTICE OF THE PEACE TO CHARGE LANDS.								COST BILL.		\$		Cts.		
				PARTIES.				Judgment before <i>John A. Kennington</i> Esq., Justice of the Peace of <i>Union</i> Tp., on the <i>17</i> " day of <i>May</i> A. D. 19 <i>21</i> for the sum of <i>\$224.00</i>				Justice Peace,					<i>360</i>	
		<i>360</i>		<i>Nellie Peters, Administratrix of the Estate of Sarah E. Morse</i>				Plaintiff's Costs, <i>\$ - 4.65</i>				Constables,						<i>105</i>
THIS CASE.				<i>vs.</i>				Defendant's Costs, \$				Witnesses,						
				<i>Mary Erwin</i>				Plaintiff's Increase Costs before J. P., \$				Increased Costs,						
				Transcript Filed, <i>May - 18</i> " 19 <i>21</i>								RECEIVED MY FEES IN THIS CASE.						
				Lien on Land, 19 <i>0</i>														
DATE OF WRIT.		STYLE OF WRIT.		TO WHOM DELIVERED.				Clerk.	Sheriff.	App'rs.	Printer.							
<i>5-18 21</i>		<i>Transcript</i>		<i>Clerk</i>				<i>25</i>										

EXECUTION AND LIEN DOCKET.

TRANSCRIPT FROM THE DOCKET OF A JUSTICE OF THE PEACE TO CHARGE LANDS.

COST BILL.

\$ Cts.

PARTIES.

John J. Hudson
-vs-
Wm. Wright and
Leanna Wright

Judgment before *John L. Loughrey* Esq., Justice Peace,
a Justice of the Peace of *Paris* Tp., Constables,
on the *15* day of *May* A. D. 19*21* Witnesses,
for the sum of \$*22.76* Increased Costs,
Plaintiff's Costs, \$ *7.25*
Defendant's Costs, \$
Plaintiff's Increase Costs before J. P., \$

Transcript Filed, 190
Lien on Land, 190

RECEIVED MY FEES IN THIS CASE.

DATE OF WRIT. STYLE OF WRIT. TO WHOM DELIVERED. Clerk. Sheriff. App'rs. Printer.

May 15 21	Transcript	Clerk	25				
			1 00				
May 28 21	Execution	Sheriff		2 50			

May 28-1921 - Execution Issued.

The State of Ohio, Union County.

Received this writ May 28th, 1921, at 11 o'clock A.M., and pursuant to its command I made a Court-House Levy on the following real estate in the name of William Wright and Leanna Wright, situated in the State of Ohio, County of Union, and Village of Marysville, being part of lots Nos. 381-382 and 383 and bounded as follows: - Beginning at the intersection of east line of Maple St., with the north line of Leollie's Road; thence in an easterly direction 172 1/2 feet; thence north 57 feet; thence west 168 feet; thence south with the east line of Maple St., 87 feet to the place of the beginning.

Excepting therefrom the following described tract; - Beginning at the same beginning point; thence in an easterly direction 172 1/2 feet to a stake in the west line of an alley; thence with the west line of said alley north 10 feet to a stake; thence west 168 feet to the east line of Maple St.; thence south with the east line of said street 46 feet to the place of beginning.

Said Levy made this 28th day of May 1921. Frank Collier
Sheriff.

COST BILL

DATE	CASH BOOK
11-1-21	7-34
CLERK	3.30
SHERIFF	2.50
WITNESSES	23.42
JUDGMENT	7.25
SUNDRIES	
TOTAL	36.47

Nov. 5 - 1921.
I hereby certify that I have
this day received the judg-
ment in full in the
above cause.
J. J. Hudson & Son
Per. J. J. H.

The
Ch
Em
E.
Transcript File
Lien on Land,
DATE OF WRIT
June 8
June 8-19
Dec. 13-19.

EXECUTION AND LIEN DOCKET.

\$	Cts.

TRANSCRIPT FROM THE DOCKET OF A JUSTICE OF THE PEACE TO CHARGE LANDS.

COST BILL.

PARTIES.
The Bank of Marysville
vs.
Chas. Reed,
Emma Reed
E. M. Laird
 Transcript Filed, *June 8* 1921
 Lien on Land, 190

Judgment before *John L. Longhrey* Esq., Justice Peace,
 a Justice of the Peace of *Paris* Tp., Constables,
 on the *3rd* day of *April* A. D. 19*17* Witnesses,
 for the sum of \$ *38.42* Increased Costs,
 Plaintiff's Costs, \$
 Defendant's Costs, \$
 Plaintiff's Increase Costs before J. P., \$

\$	Cts.

RECEIVED MY FEES IN THIS CASE.

DATE OF WRIT.	STYLE OF WRIT.	TO WHOM DELIVERED.	Clerk.	Sheriff.	App'rs.	Printer.
<i>June 8</i>	<i>1921</i>	<i>Transcript</i>	<i>25</i>			
		<i>Execution</i>	<i>1.00</i>			
		<i>"</i>		<i>91</i>		
		<i>Sheriff</i>				

June 8-1921 - Execution Issued.
Oct. 13-1921 - Execution Returned.

Sheriff's Return:
 The State of Ohio, Union County:
 Received this writ June 8, 1921, at 9 o'clock A.M., and pursuant to its command I found no goods, no chattels, no lands, or no tenements belonging to within named defendant in my bailwick.
91 cents Frank Collier-Sheriff

Oct. 27-1921 - I hereby certify that I have received the above judgment in full.
The Bank of Marysville
Per J. M. J. Sprad.
Per John Belline

COST BILL

DATE	CASH BOOK
<i>10-27-21</i>	<i>7.32</i>
CLERK	<i>3.25</i>
SHERIFF	<i>.91</i>
WITNESSES	
JUDGMENTS	
SUNDRIES	<i>10.40</i>
TOTAL	<i>14.58</i>

ant to its
in the name
Ohio, County
381-382 and
st line of
ly direction
h with the
at the
to a
f said alley
Maple St.:-
e of beginning
lies
Sheriff.

I have
the judg-
in the

EXECUTION AND LIEN DOCKET.

TRANSCRIPT FROM THE DOCKET OF A JUSTICE OF THE PEACE TO CHARGE LANDS.				COST BILL.		\$	Cts.
PARTIES.		Judgment before	Esq.,	Justice Peace,			
The Union Banking Company -75-		a <i>Municipal Judge</i>	Justice of the Peace of	Constables,			
		on the 17 day of <i>May</i>	A. D. 19 <i>21</i>	Witnesses,			
J. G. Welch and Anna D. Daugherty		for the sum of	\$ <i>78.00</i>	Increased Costs,			
Transcript Filed, <i>July 5 1921</i>		Plaintiff's Costs,	\$ <i>3.40</i>	RECEIVED MY FEES IN THIS CASE.			
Lien on Land, 190		Defendant's Costs,	\$				
		Plaintiff's Increase Costs before J. P.,	\$				
DATE OF WRIT.	STYLE OF WRIT.	TO WHOM DELIVERED.	Clerk.	Sheriff.	App'rs.	Printer.	DATE OF WRIT
<i>July 5 1921</i>	<i>Transcript</i>	<i>Clerk of Court.</i>	<i>25</i>				<i>Aug 25</i>
		<i>" " "</i>	<i>1.00</i>				<i>Aug 26</i>
		<i>Præcipe & record of Ex</i>	<i>1.00</i>				

Sheriff's Return
 The State of Ohio, Union County.
 Received this writ July 5-1921 at 10 o'clock P. M. and pursuant to its command I made a court-house levy on property in the name of Thomas E. Daugherty and Anna Daugherty being one of the defendants named in the writ. An description of said property see Exhibit "A" attached hereto.

" EXHIBIT A "

Real Estate in the name of Thomas E. Daugherty and Anna Daugherty, situated in the State of Ohio, County of Union, Township of Liberty and Survey No. 3487 and bounded and described as follows:-

Beginning at a stake (witnessed by a Beech) in the westerly line of said Survey No. 3487 and in the center of the Buckner road; thence with the center of said road N 55° E. 114 poles to a stake at the corner of a tract of land containing 40 acres conveyed by Moses Laird to Moses W. Wolford, September 2nd 1881; thence with the westerly line of said land S. 36° E. 93 poles to a stake in the center of the traveled road of the N. Y. P. & O. R. R. Company; thence with the center of said track S. 37° 30' W. 122.44 poles to a stake in the westerly line of said Survey No. 3487; thence with said line N. 34° 30' W. 132 poles to the beginning excepting therefrom so much of said lands as is occupied by the said N. Y. P. & O. R. R. Company leaving the amount hereby conveyed 80 acres be the same more or less and being the same premises conveyed by J. Ed Robinson as Sheriff of said Union County to Henry Poling by deed dated April 19th 1897 and recorded in Deed Record of said county Vol. 77, pages 65 & 67, also excepting 28 acres off the N. E. side of said lands herein conveyed, be the same more or less leaving 52 acres intended to be conveyed.

Fees \$2.50

Frank G. Polier
Sheriff

Nancy

Homer
 Transcript File
 Lien on Land,

Aug 25
Aug 26

The Sa
pursue

Fees

EXECUTION AND LIEN DOCKET.

\$	Cts.

TRANSCRIPT FROM THE DOCKET OF A JUSTICE OF THE PEACE TO CHARGE LANDS.

COST BILL.

\$ Cts.

PARTIES.

Nangle Pole & Tie Co.
Plaintiff.
vs.
Homer Brothers & Warren
brothers
 Transcript Filed, *Aug. 26* 1921
 Lien on Land, 190

Judgment before *John L. Loughrey* Esq.,
 a Justice of the Peace of *Parris* Tp.,
 on the *25* day of *Aug* A. D. 1921
 for the sum of \$ *109.96*
 Plaintiff's Costs, \$ *4.30*
 Defendant's Costs, \$
 Plaintiff's Increase Costs before J. P., \$

Justice Peace, *4 00*
 Constables, *2 30*
 Witnesses,
 Increased Costs,

RECEIVED MY FEES IN THIS CASE.

THIS CASE.

DATE OF WRIT.	STYLE OF WRIT.	TO WHOM DELIVERED.	Clerk.	Sheriff.	App'rs.	Printer.
<i>Aug 25</i>	<i>21 Transcript</i>	<i>Clerk</i>	<i>25</i>			
<i>Aug 26</i>	<i>21 Execution issued.</i>	<i>Prac & Record of Ex</i>	<i>1 00</i>			
				<i>1 00</i>		
				<i>2.50</i>		

Sheriffs - Return.

The State of Ohio, Union County,
Received this writ August 26, 1921 at 3 o'clock P. M., and
pursuant to its command.

d
levy on
land
the "A"

I levied up on the following described real-estate belonging to the within named defendant, Warren B. Crithers and Myrtle Crothers His wife, to wit; a Real Estate situated in the Township of Parris, County of Union and State of Ohio; a Beginning at a point in the London road running south from Marysville and N.W. Corner from Wm. Clapham's land; thence E. with the N. line of said Clapham's land 42.30 poles to the N.E. corner of said Clapham's land and in the W. line of Lot No. 4; thence N. with the W. line of said Lot No. 4 to a point in the N.W. corner of said lot No. 4; thence W. on the N. line of Lot No. 3 and S. line of Lot No. 1 41.28 poles to said London Road; thence S. with the center of said road 8.14 poles to the place of beginning, the amount of land here in conveyed is a strip of land 39 feet wide off of the north side of the above described tract running the entire length of the north side of said tract

Frank Collins
Sheriff

Fees 2.50

EXECUTION AND LIEN DOCKET.

TRANSCRIPT FROM THE DOCKET OF A JUSTICE OF THE PEACE TO CHARGE LANDS.

COST BILL.

\$ Cts.

PARTIES.

E. M. Evans.

-vs-

George Simpson

Judgment before *J. C. Hartshorn* Esq.,

a Justice of the Peace of *Paris* Tp.,

on the *9.* day of *April* A. D. 19*21*

for the sum of *\$21¹⁸/₁₀₀*

Plaintiff's Costs, *\$ 2.50*

\$

Defendant's Costs, \$

Plaintiff's Increase Costs before J. P., \$

Justice Peace, *3 75*

Constables, *75*

Witnesses,

Increased Costs,

RECEIVED MY FEES IN THIS CASE.

Transcript Filed, *Sept. 14* 19*21*

Lien on Land, 190

DATE OF WRIT.	STYLE OF WRIT.	TO WHOM DELIVERED.	Clerk.	Sheriff.	App'rs.	Printer.
<i>Sept 14</i>	<i>Transcript</i>	<i>Clerk</i>	<i>25</i>			

The Tol

Sander

Transcript File

Lien on Land,

DATE OF WRIT

Oct. 8

Oct. 14

Apr. 8,

May 29-

Oct. 14

The

*and pa
as li
Sande*

Free

Stat

*Wm
Coun
the u*

Feb

Feb. 20, 19

C.B.

See h

EXECUTION AND LIEN DOCKET.

\$	Cts.
3	75
	75

TRANSCRIPT FROM THE DOCKET OF A JUSTICE OF THE PEACE TO CHARGE LANDS.

COST BILL.

PARTIES.

Judgment before *Jason base* Esq., Justice Peace,
 a Justice of the Peace of *Blafome* Tp., Constables,
 on the *19*th day of *January* A. D. 19*21* Witnesses,
 for the sum of *\$28.67* Increased Costs,

Plaintiff's Costs, \$
 Defendant's Costs, \$
 Plaintiff's Increase Costs before J. P., \$

Sander Motor Company
 Transcript Filed, *Oct. 14* 19*21*
 Lien on Land, 190

RECEIVED MY FEES IN THIS CASE.

DATE OF WRIT.	STYLE OF WRIT.	TO WHOM DELIVERED.	Clerk.	Sheriff.	App'rs.	Printer.
<i>Oct. 8</i> 1921	<i>Transcript</i>	<i>Clerk.</i>	<i>50</i>			
<i>Oct. 14</i> 1921	<i>Execution</i>	<i>Sheriff</i>	<i>1 00</i>			
<i>Apr. 8</i> , 1922	<i>Proof of Pub. filed</i>		<i>3 95</i>			
<i>May 29</i> - 1922	<i>" " " "</i>		<i>3 95</i>			

Oct. 14 - 1921 - Execution issued.
Sheriff's Return.
 The State of Ohio, Union County
 Received this writ, October 14 - 1921 - at 2 o'clock P.M.,
 and pursuant to its command I levied upon the personal property
 as listed below belonging to the within named Defendant,
Sanders Motor Co.
One Buick Auto 1917 Model License No. 102820.
Appraised at \$200.00
Fees \$8.42
Frank Gollier
Sheriff

State of Ohio, Union County,
 I hereby certify that the within named Appraisers
Wm. P. Woods - J. B. Gain - are freeholders and residents of said
 County, and were duly summoned and sworn by me to appraise
 the within described goods and chattels, this 21st day of Oct. 1921.
Fees \$2.00
Frank Gollier
Sheriff

Feb. 20, 1922 - Received this day of James Sanders, deposit this case - Three dollars.
C.B. 7-6 Error should be corrected to Clerk!
See Hockett-S- Case 10747
J.C.

EXECUTION AND LIEN DOCKET.

TRANSCRIPT FROM THE DOCKET OF A JUSTICE OF THE PEACE TO CHARGE LANDS.

COST BILL.

\$ Cts.

PARTIES.

The Ernes Hopkins Co.

Warren Crothers, & Homer Crothers (Crothers Bros. Electric Shop)

Transcript Filed, *Nov. 22* 1921

Lien on Land, 190

Judgment before *John L. Loughney* Esq.,
a Justice of the Peace of *Paris* Tp.,

on the *26* day of *October* A. D. 1921;

for the sum of \$ *249.75*

Plaintiff's Costs, \$ *5.30*

\$

Defendant's Costs, \$

Plaintiff's Increase Costs before J. P., \$ *1.70*

Justice Peace, 5 00

Constables, 2 00

Witnesses,

Increased Costs,

RECEIVED MY FEES IN THIS CASE.

DATE OF WRIT.

STYLE OF WRIT.

TO WHOM DELIVERED.

Clerk.

Sheriff.

App'rs.

Printer.

Nov.

22

Transcript

Clerk

25

"

22

Execution

"

1 00

Nov. 22nd-1921- Process Filed

Nov. 22nd-1921- Execution Issued.

Nov. 23rd 1921- " Ret'd Filed

Sheriff's Return

The State of Ohio, Union County

Received this writ Nov. 22 nd 1921, at 3 o'clock P.M., and pursuant to its command I made a court-house levy on real estate belonging the within named dependant *Warren Crothers and his wife Myrtle Crothers* and described as follows:-

Real Estate situated in the Township of Paris, County of Union and State of Ohio:- Beginning at a point in the London road running south from Marysville and N.W. corner from *W.M. Clapham's* land; - thence east with the north line of said *Clapham's* land 142.40 poles to the N.E. corner of said *Clapham's* land and in the W. line of Lot No. 4; thence N. with the N. line of said Lot No. 4; thence W. on the N. line of Lot No. 3 and S. line of Lot No. 1, 41.28 poles to said London road; thence S. with the center of said road 8.14 poles to the place of beginning. The amount herein conveyed is a strip of land 39 feet wide off of the above described tract of land running the entire length of the north side of said tract.

Fees - \$ 2.50

Frank Collier Sheriff.

F. Munge

per - M

Wm.

Transcript Filed

Lien on Land,

DATE OF WRIT

Dec.

Dec.

1921
Dec. 12 -

" 12,

The

and p
per
Defen

F

Sta

W.C.

Co.

app

EXECUTION AND LIEN DOCKET.

\$ Cts.		TRANSCRIPT FROM THE DOCKET OF A JUSTICE OF THE PEACE TO CHARGE LANDS.				COST BILL.		\$	Cts.
5 00		PARTIES.		Judgment before	Geo. Miller	Esq.,	Justice Peace,	8	80
2 00		F. Winget & Son Plaintiff		a Justice of the Peace of	Washington	Tp.,	Constables,	1	90
		per - D. E. Lusk - Agent.		on the	26 th	day of Nov.	A. D. 1921	Witnesses,	
		vs Wm. Hatcher		for the sum of			Increased Costs,		
		Defendant.		Plaintiff's Costs,					
		Transcript Filed, Dec. 12 th 1921		Defendant's Costs,					
		Lien on Land, 190		Plaintiff's Increase Costs before J. P.,					
THIS CASE.						RECEIVED MY FEES IN THIS CASE.			
		DATE OF WRIT.	STYLE OF WRIT.	TO WHOM DELIVERED.	Clerk.	Sheriff.	App'rs.	Printer.	
		Dec. 12	Transcript	Clerk	25				
		Dec. 12	Execution	"	1 00				

¹⁹²¹
Dec. 12. Praecipe Filed
" 12, Execution Issued.

Sheriff's Return.

The State of Ohio, Union County.
Received this writ Dec. 13-1921 at 8 o'clock a.m.
and pursuant to its command on Jan. 5-1922 I levied upon the
personal property as listed below belonging to the within named
Defendant Wm. Hatcher one Mule Team appraised at \$150.00
Frank Collier
Sheriff.

Fees. 7.10

State of Ohio, Union County:
I hereby certify that the within named appraisers
G. A. Haines & J. P. Cain are freeholders and residents of said
County, and were duly summoned and sworn by me to
appraise, the within described goods and chattels 5th day of
January 1922.
Frank Collier
Sheriff.

Jan 6 - 1922 - Costs and Judgment Paid in full

Clerk	1.25
Justice	10.70
Appraisers C. A. Haines	1.00
J. P. Cain	1.00
Sheriff	7.10
Judgment	60.70
	<u>\$81.75</u>

To the Clerk of Common Pleas Court, March 8th 1922.
Union County, Ohio.

F. Winget & Son.,
Per D. E. Lusk, Agent,
Plaintiff, Case No. 6364.

-vs-
William Hatcher,
Defendant,

We hereby certify that we have this 8th day of March 1922,
received from Glen L. Cline, Clerk of Courts, \$60.71 Judgment and
Interest, also \$10.70 costs expended in the above entitled cause,
which amount is in full of our claim.

F. Winget & Son.

t to its
within
d described

State of Ohio:
and N.W.
id Cleophasis
e of Lot No.
t No. 3 and
of said road
trip of land
length of
Sheriff.

EXECUTION AND LIEN DOCKET.

TRANSCRIPT FROM THE DOCKET

Luc 11 1922

PARTIES.

Richwood Board of Education
-vs-
Lewis Jones.

Received from Lepth M^{rs} Coy Cools
One hundred Eight Dollars
For Payment on full judgment claim # 6365

Transcript Filed, Feb. 6 1922
Lien on Land, 190

\$
G. M. Howard
Clerk D. 7 C.

Plaintiff's Increase Costs before J. P., \$

DATE OF WRIT.	STYLE OF WRIT.	TO WHOM DELIVERED.	Clerk.	Sheriff.	App'rs.	Printer.
Apr 15 1921	Transcript	Clerk.	25			
Feb. 6 1922	Execution	issued. Sheriff.				

Feb. 9- Execution Pet'd filed Fees. 6.50
 " 9- Appraisal filed. Fees. 2.00 appraisers
 July 10-1922- Execution Issued.
 " 17-1922- Appraisal of Chattels filed
 Sheriff

Sheriff's Return
 State of Ohio, Union County:
 I hereby certify that the within named Appraisers Dick Worthington, J. F. Cain, are freeholders and residents of said County, and were duly summoned and sworn by me to appraise, the within described goods and chattels, this 8th day of Feb. 1922.

Frank Collier - Sheriff.

Sheriff's Return
 The State of Ohio, Union County
 Received this writ Feb. 6th, 1922, at 9 o'clock A. M., and pursuant to its command Feb. 9th 1922, I levied upon the personal property as listed below belonging to the within named Defendant Lewis Jones.

One Jersey Cow and calf appraised	@	\$ 40.00
" Red Bobtail Steer	@	} 150.00
" Hereford "	@	
" White "	@	
" Black steer with white face	@	
" White and Roman steers	@	
" White face steers with left ear cut.	@	} 150.00
" Mule Team, wagon & Harness	@	
Total		\$ 340.00

Fees \$ 6.50
 \$ 2.00
 \$ 8.50

Frank Collier Sheriff.

Sheriff's Return - Appraisal
 I hereby certify that the within named Appraisers J. F. Cain, Geo Schlegel Jr, are freeholders and residents of said County, and were duly summoned and sworn by me to appraise, the within described goods and chattels, this 10th day of July, 1922

Frank Collier Sheriff.

COST BILL

DATE	CASH BOOK
2-12-22	7.142
CLERK	3.50
SHERIFF	6.00
WITNESSES	
JUDGMENTS	
SUNDRIES	13.35
TOTAL	20.85

EXECUTION AND LIEN DOCKET.

1922

Dollars
65-

TRANSCRIPT FROM THE DOCKET OF A JUSTICE OF THE PEACE TO CHARGE LANDS.

COST BILL.

\$ Cts.

PARTIES.

The Marysville Lumber Company vs.

H. M. Burkepile and Minnie Burkepile

Transcript Filed, Feb. 7 1922
Lien on Land, 190

Judgment before M. P. Bzodrich Esq., Justice Peace,
a Justice of the Peace of Paris Tp., Constables,
on the 1st day of Feb A. D. 1922 Witnesses,
for the sum of \$ 80.22 Increased Costs,
Plaintiff's Costs, \$
Defendant's Costs, \$
Plaintiff's Increase Costs before J. P., \$

4 60
2 60

RECEIVED MY FEES IN THIS CASE.

DATE OF WRIT. STYLE OF WRIT. TO WHOM DELIVERED. Clerk. Sheriff. App'rs. Printer.

Feb. 1 22 Transcript Clerk. \$ 25
" 7 " Execution Issued
7 22 " " 250

Sheriff's Return

The State of Ohio, Union County.

Received this writ February 7th, 1922, at 11 o'clock A. M., and pursuant to its command on the same day and date I made a court house levy on property in the name of Henry W. Burkepile and Minnie Burkepile as follows:

Real Estate situated in the Town of Marysville, County of Union and State of Ohio and known as being lots 354 & 355. For a more particular description thereof, reference is hereby made to the recorded plat of Robinsons Addition to said village, said lots being numbered 337 and 338 of said Addition.

Frank Collier Sheriff.

Mar. 10 - 1922. Petition filed.
" 10 - 1922 - Praimp filed.
" 10 - 1922 - Summons issued.

COST BILL

DATE	AMOUNT
5-23-22	7-85
CLERK	4-75
SHERIFF	2-50
WITNESSES	
DECREASMENTS	
DISCOUNTS	7-20
TOTAL	14-45

Shington, summoned and is 8th day of Sheriff.

out to its listed below

0.00

0.00

00.00

0 00

Sheriff.

Schlegel Jr, and sworn July, 1922

EXECUTION AND LIEN DOCKET.

THE PEACE TO CHARGE LANDS.

COST BILL.

\$ Cts.

before *Arthur Plesha* Esq.,
 the Peace of *Clairborn* Tp.,
 day of *April* A. D. 19*22*,
 of \$ *108.00*
 Costs, \$ *5.35*
 s Costs, \$

Justice Peace, 2 95
 Constables, 2 40
 Witnesses, 2 00
 Increased Costs,

RECEIVED MY FEES IN THIS CASE.

Lien on Land, 190 *1922* Plaintiff's Increase Costs before J. P., \$

DATE OF WRIT.	STYLE OF WRIT.	TO WHOM DELIVERED.	Clerk.	Sheriff.	App'rs.	Printer.
<i>Apr 15 1922</i>	<i>Transcript</i>	<i>Clerk.</i>	<i>25</i>			
<i>Feb. 6 1922</i>	<i>Execution</i>	<i>issued. Sheriff.</i>				

Feb. 9 - Execution Pet'd filed Fees. 6.50
" 9 - Appraisal filed. Fees. 2.00 appraisers
July 10-1922 - Execution Issued.
" 17-1922 - Appraisal of Chattels filed Sheriff

Sheriff's Return

State of Ohio, Union County:

I hereby certify that the within named Appraisers *Dick Worthington, J.F. Cain*, are freeholders and residents of said County, and were duly summoned and sworn by me to appraise, the within described goods and chattels, this 8th day of Feb. 1922.

Frank Collier - Sheriff.

Sheriff's Return

The State of Ohio, Union County

Received this writ *Feb. 6*, 1922, at 9 o'clock A.M., and pursuant to its command *Feb. 9* 1922, I levied upon the personal property as listed below belonging to the within named *Defendant Lewis Jones*.

One Jersey Cow and calf appraised @	\$ 40.00
" Red Bobtail Steer @	} 150.00
" Hereford "	
" White "	
" Black steer with white face @	
" White and Roman steers @	
" White face steers with left ear cut. @	} 150.00
" Mule Team, wagon & Harness @	
Total	\$ 340.00

Fees \$ 6.50
\$ 2.00
\$ 8.50

Frank Collier Sheriff.

July 10-1922 - Execution issued.

Sheriff's Return - Appraisal

I hereby certify that the within named Appraisers *J.F. Cain, Geo Schlegel Jr.*, are freeholders and residents of said County, and were duly summoned and sworn by me to appraise, the within described goods and chattels, this 10th day of July, 1922

Frank Collier Sheriff.

COST BILL

DATE	CASH BOOK
<i>12.12.22</i>	<i>7 142</i>
CLERK	<i>3.50</i>
SHERIFF	<i>6.00</i>
WITNESSES	
JUDGMENTS	
SUNDRIES	<i>13.35</i>
TOTAL	<i>20.85</i>

EXECUTION AND LIEN DOCKET.

TRANSCRIPT FROM THE DOCKET OF A JUSTICE OF THE PEACE TO CHARGE LANDS.

COST BILL.

\$ Cts.

PARTIES.
 Rokheim Oil Tank &
 Pump Company
 vs
 The Sanders Motor
 Car Company.

Judgment before *Arthur Flecker Esq.,*
 a Justice of the Peace of *Clairbourne Tp.,*
 on the *1st* day of *Feb* A. D. 19*22*
 for the sum of \$ *91.50*
 Plaintiff's Costs, \$ *7.85*
 Defendant's Costs, \$
 Plaintiff's Increase Costs before J. P., \$

Justice Peace, 6 *35*
 Constables, 1 *30*
 Witnesses,
 Increased Costs,

RECEIVED MY FEES IN THIS CASE.

Transcript Filed, 190
 Lien on Land, 190

DATE OF WRIT.	STYLE OF WRIT.	TO WHOM DELIVERED.	Clerk.	Sheriff.	App'rs.	Printer.
Feb.	8	Transcript - filed	Clerk	25		
"	8	Bill of Particulars				
"	8	Execution issued.		2.00		

Feb. 9, 1922 - Appraisal Filed
 " 9, 1922 - Execution Ret'd Filed.

Sheriff's Return

State of Ohio, Union County:

I hereby certify that the within named Appraisers *Hick*
Northington, J. F. Cain are freeholders and residents of said County, and
 were duly summoned and sworn by me to appraise, the within described
 goods and chattels, this 9th day of February, 1922.

Frank Collier Sheriff.

Sheriff's Return

The State of Ohio, Union County,

Received this writ Feb. 9th, 1922, at 9 o'clock A.M., and pursuant to its
 command Feb. 9th 1922, I levied upon the personal property as listed
 below belonging to the within named Defendant, Sanders Motor Car Co.

One Buick Auto appraised at. \$ 200.00
 " Oil Tank pump. 50.00

Fees - \$ 5.86 \$ 260.00
 " \$ 2.00
7.86

Frank Collier Sheriff.

COST BILL

DATE	CASH PAID
7-12-22	7.96
CLERK	2.25
SHERIFF	2.10
WITNESSES	
JUDGMENT	25.00
SHERIFF	15.18
TOTAL	42.48

Settled by parties out of
 Court.

C. C.
Office
Feb. 10
 Transcript Fil
 Lien on Land

Feb.
 "
 "

The
 its com

00
 DATE
 6-22-22
 CLERK
 SHERIFF
 WITNESSES
 JUDGMENT
 SHERIFF
 TOTAL

EXECUTION AND LIEN DOCKET.

\$ Cts.

6 35-
1 30

TRANSCRIPT FROM THE DOCKET OF A JUSTICE OF THE PEACE TO CHARGE LANDS.

COST BILL.

\$ Cts.

PARTIES.
 C. C. Cahill
 Judgment before *Geo. Miller* Esq.,
 a Justice of the Peace of *Washington* Tp.,
 on the *26th* day of *January* A. D. 19*22*
 for the sum of \$ *65.60*
 Plaintiff's Costs, \$
 Defendant's Costs, \$
 Plaintiff's Increase Costs before J. P., \$

Effie Shroll et al
F. L. Shroll, Harry Wellwood
& W. M. Wellwood

Transcript Filed, *2-27* 19*22*
 Lien on Land, 19*0*

Justice Peace, 12 50
 Constables, *credit 4.75* 9 45-
 Witnesses, *credit my book Cahill 10.00*
 Increased Costs,

RECEIVED MY FEES IN THIS CASE.

DATE OF WRIT. STYLE OF WRIT. TO WHOM DELIVERED. Clerk. Sheriff. App'rs. Printer.

Feb. 23 Transcript filed Clerk
 " 23 4 original papers filed "
 " 28 Execution Issued

Sheriff's Return.
The State of Ohio, Union County.
Received this writ February 28" 1922, at 2 o'clock P.M. and pursuant to its command

I made a court house levy upon real estate in the name of the within defendant, H. C. Wellwood, described as follows:- Real estate situated in County of Union, State of Ohio, Township of Washington and part of Survey No. 12112 and bounded and described as follows:-
FIRST TRACT:- Beginning at a stake, stone and beech S. E. corner of V. B. Pierce's 50 acre lot and in the E. line of said Survey S. 10° E. 33.44 poles to a ~~XXXX~~ stake N. E. corner to the 40 acre lot conveyed by John Maskill to Harriett Taylor; Thence S. 80° W. 126.58 poles to a stake in Samuel W. Reece's line; thence N. 80° E. 128.80 poles to the place of the beginning, containing 26 acres and 73 poles more or less.
SECOND TRACT:- Situated in the same County, State, Township and Survey, and bounded and described as follows:- Beginning at a beech and stake, N. E. corner of said Survey No. 12112; thence with the east line of said Survey N. 10° W. 50;56 poles to a stake; thence S. 80° W. 126.58 poles to a stake; thence S. 10° E. 60.56 poles to a stake in the S. line of said Survey; thence N. 80° E. 126.58 poles to the place of the beginning 40 acres more or less.
 Also a tract of land situate in the same County, State, Township and survey and bounded and described as follows:- Beginning at a stone and two Buckeyes N. E. corner to a lot of land containing 335 acres conveyed by John A. Reed and others to John Maskill and D. W. Price on the 28th day of May 1873 and on the E. line of Survey No. 12112 thence with said line S. 10° E. 115.11 poles to a stone, N. E. corner to John Maskill's land; thence with the N. line of his land S. 80° W. 69.48 poles to a stone (cherry bears N. 32½° W. 18 links) Beech bears S. 72° E. 1.12 poles and Beech bears S. 47.60 poles); thence N. 10° W. 115.52 poles to a stone in the north line of said 335 acre tract of land (white ash bears ½° E. 1.12 poles); thence with said line N. 80° E. 64.90 poles to the beginning containing 50 acres more or less.

COST BILL

DATE	CASE NO.
6-22-22	7-93
CLERK	4.05
SHERIFF	
WITNESSES	
JUDGMENT	67.13
SUMMARY	21.96
TOTAL	93.13

Case settled - gave Clerk of Court - Check.
Judgment \$65.60
Interest 1.53
Costs 26.00
Total \$93.13

Frank Coffier
Sheriff

*pick
 uty, and
 in described*

Sheriff.

*want to its
 listed
 for car co.*

Sheriff.

out of

EXECUTION AND LIEN DOCKET.

TRANSCRIPT FROM THE DOCKET OF A JUSTICE OF THE PEACE TO CHARGE LANDS.

COST BILL.

\$ Cts.

PARTIES.

Sumner Watts

Judgment before *Geo. Miller* Esq., Justice Peace,

7 50

a Justice of the Peace of *Washington* Tp., Constables,

6 70

on the *26* day of *January*, A. D. 19*22* Witnesses,

1 25

H. C. Wellwood

for the sum of \$*109.92*

Increased Costs,

RECEIVED MY FEES IN THIS CASE.

Plaintiff's Costs, \$

\$

Transcript Filed, 190

Defendant's Costs, \$

Lien on Land, 190

Plaintiff's Increase Costs before J. P., \$

DATE OF WRIT.

STYLE OF WRIT.

TO WHOM DELIVERED.

Clerk.

Sheriff.

App'rs.

Printer.

Feb. 23 Transcript filed *Clerk*

" " 4 original papers. *"*

" 28 Execution *Issued.*

*Sheriff's Return,
The State of Ohio, Union County,
Received this writ Feb 28-1922, at 2-0'clock P.M.,
and pursuant to its command*

I made a court house levy upon real estate in the name of the within defendant, H. C. Wellwood, described as follows:- Real estate situated in County of Union, State of Ohio, Township of Washington and part of Survey No. 12112 and bounded and described as follows:-
FIRST TRACT:- Beginning at a stake, stone and beech S. E. corner of V. B. Pierce's 50 acre lot and in the E. line of said Survey S. 10° E. 33.44 poles to a ~~XXXXX~~ stake N. E. corner to the 40 acre lot conveyed by John Maskill to Harriett Taylor; Thence S. 80° W. 126.58 poles to a stake in Samuel W. Reece's line; thence N. 80° E. 128.80 poles to the place of the beginning, containing 26 acres and 73 poles more or less.
SECOND TRACT:- Situated in the same County, State, Township and Survey, and bounded and described as follows:- Beginning at a beech and stake, N. E. corner of said Survey No. 12112; thence with the east line of said Survey N. 10° W. 50;56 poles to a stake; thence S. 80° W. 126.58 poles to a stake; thence S. 10° E. 60.56 poles to a stake in the S. line of said Survey; thence N. 80° E. 126.58 poles to the place of the beginning 40 acres more or less.
Also a tract of land situate in the same County, State, Township and survey and bounded and described as follows:- Beginning at a stone and two Buckeyes N. E. corner to a lot of land containing 335 acres conveyed by John A. Reed and others to John Maskill and D. W. Price on the 28th day of May 1873 and on the E. line of Survey No. 12112 thence with said line S. 10° E. 115.11 poles to a stone, N. E. corner to John Maskill's land; thence with the N. line of his land S. 80° W. 69.48 poles to a stone (cherry bears N. 32½° W. 18 links) Beech bears S. 72° E. 1.12 poles and Beech bears S. 47.60 poles); thence N. 10° W. 115.52 poles to a stone in the north line of said 335 acre tract of land (white ash bears ½° E. 1.12 poles); thence with said line N. 80° E. 64.90 poles to the beginning containing 50 acres more or less.

COST BILL

DATE	1922
6-22-22	18-93
CLERK	8.45
SHERIFF	
WITNESSES	
JUDGMENT	105.30
RECORD	17.30
TOTAL	126.05

*Case Settled - gave Clerk of Court, Judgment 103.32
Int. 1.95
Costs 20.75
Total 126.05*

*The line
West Ma
ago for*

*F. L. Shi
Horn. S*

*Transcript Fi
Lien on Land*

DATE OF WR

Feb

"

"

*Sheriff
The
P
O'clock*

EXECUTION AND LIEN DOCKET.

\$ Cts.		TRANSCRIPT FROM THE DOCKET OF A JUSTICE OF THE PEACE TO CHARGE LANDS.				COST BILL.		\$	Cts.
7	50	PARTIES.							
6	70	The Union Banking Co, West Mansfield, Ohio, <i>Notaw</i> agt for Bank		Judgment before <i>Geo. Miller</i> Esq., a Justice of the Peace of <i>Washington</i> Tp., on the <i>28</i> day of <i>Jan.</i> A. D. 19 <i>22</i>		Justice Peace, <i>rec'd</i>	4.05	9	50
1	25	<i>F. L. Shroll, H. C. Wellwood, + Wm. Wellwood.</i>		for the sum of \$ <i>39.35</i>		Constables, "	3.95	7	80
		Transcript Filed, 190		Plaintiff's Costs, \$		Witnesses,			
		Lien on Land, 190		Defendant's Costs, \$		Increased Costs,			
				Plaintiff's Increase Costs before J. P., \$		RECEIVED MY FEES IN THIS CASE.			
		DATE OF WRIT.	STYLE OF WRIT.	TO WHOM DELIVERED.	Clerk.	Sheriff.	App'rs.	Printer.	
		<i>Feb.</i>	<i>23</i>	<i>Transcript filed</i>	<i>clerk</i>				
		<i>"</i>	<i>23</i>	<i>4 original papers</i>	<i>"</i>				
		<i>"</i>	<i>28</i>	<i>Execution Issued</i>					

P.M.

the estate
ngton and
;-
rner of
S. 10°
ot conve-
.58 poles
0 poles
es more

and Survey,
and stake,
line of sad
6.58 poles
S. line of
he beginn-

wnship
at a
ng 335
D. W.
y No. 12112
corner
S. 80° W.
ch bears
N. 10°
tract of
ne N.
or less.

103.52
1.98
20.75

126.05

COST BILL

DATE	CASH PAID
<i>6-22-22</i>	<i>7-93</i>
CLERK	<i>4.90</i>
SHERIFF	
WITNESSES	
JUDGMENTS	<i>40.34</i>
REIMBURSE	<i>17.36</i>
TOTAL	<i>62.60</i>

Sheriff's Return
The State of Ohio, Union County,
Received this writ Feb 28 1922 at 2.
of Clerk P.M. and Pursuant to it Command

I made a court house levy upon real estate in the name of the within defendant, H. C. Wellwood, described as follows:- Real estate situated in County of Union, State of Ohio, Township of Washington and part of Survey No. 12112 and bounded and described as follows:-

FIRST TRACT:- Beginning at a stake, stone and beech S. E. corner of V. B. Pierce's 50 acre lot and in the E. line of said Survey S. 10° E. 33.44 poles to a ~~XXXXX~~ stake N. E. corner to the 40 acre lot conveyed by John Maskill to Harriett Taylor; Thence S. 80° W. 126.58 poles to a stake in Samuel W. Reece's line; thence N. 80° E. 128.80 poles to the place of the beginning, containing 26 acres and 73 poles more or less.

SECOND TRACT:- Situated in the same County, State, Township and Survey, and bounded and described as follows:- Beginning at a beech and stake, N. E. corner of said Survey No. 12112; thence with the east line of said Survey N. 10° W. 50;56 poles to a stake; thence S. 80° W. 126.58 poles to a stake; thence S. 10° E. 60.56 poles to a stake in the S. line of said Survey; thence N. 80° E. 126.58 poles to the place of the beginning 40 acres more or less.

Also a tract of land situate in the same County, State, Township and survey and bounded and described as follows:- Beginning at a stone and two Buckeyes N. E. corner to a lot of land containing 335 acres conveyed by John A. Reed and others to John Maskill and D. W. Price on the 29th day of May 1873 and on the E. line of Survey No. 12112 thence with said line S. 10° E. 115.11 poles to a stone, N. E. corner to John Maskill's land; thence with the N. line of his land S. 80° W. 69.48 poles to a stone (cherry bears N. 32½° W. 18 links) Beech bears S. 72° E. 1.12 poles and Beech bears S. 47.60 poles); thence N. 10° W. 115.52 poles to a stone in the north line of said 335 acre tract of land (white ash bears ½° E. 1.12 poles); thence with said line N. 80° E. 64.90 poles to the beginning containing 50 acres more or less.

Case Settled, gave Clerk of Union County Judgment \$39.35
Int. .99
Frank Collins, Sheriff, costs 22.26
Star \$ 62.60

EXECUTION AND LIEN DOCKET.

TRANSCRIPT FROM THE DOCKET OF A JUSTICE OF THE PEACE TO CHARGE LANDS.

COST BILL.

\$ Cts.

PARTIES.
E. M. Vanausdale
Plf.

Judgment before George Miller Esq.,
a Justice of the Peace of Washington Tp.,
on the 19th day of August A. D. 1922.

Justice Peace, 8 60
Constables, 9 25
Witnesses,
Increased Costs,

Harry Wellwood, Wm. Wellwood and F. L. Shroll

for the sum of \$ 88.50
Plaintiff's Costs, \$ 7.54
Interest \$ 2.57
Defendant's Costs, \$
Plaintiff's Increase Costs before J. P., \$

RECEIVED MY FEES IN THIS CASE.

Transcript Filed, May 17th 1922
Lien on Land, 190

DATE OF WRIT.	STYLE OF WRIT.	TO WHOM DELIVERED.	Clerk.	Sheriff.	App'rs.	Printer.
May 17 '22	Transcript.	Clerk of Court.	25			
" 17 '22	Original	" " "	1 00			
July 20 "	Execution	" " "	1 50			
Sept. 9 '22	Proof of Pub.	Filed	3 96			

State of Ohio, Union County.
I hereby certify that the within named Appraisers J. F. Baum & J. E. Leabull are preholders and residents of said County, and were duly summoned and sworn by me to appraise, the within described premises, this 18th day of August 1922.
14 acres of corn on the farm of said Harry Wellwood, appraised at \$75.00
also his interest in the corn on the small farm appraised at \$5.00 per acre.
Frank Collier
Sheriff -

Sheriff's Return.
The State of Ohio, Union County,
Received this writ July 20th 1922, at 10^o-clock A. M., and pursuant to its command August 18th 1922, I levied upon personal property as listed below belonging to the within named Defendant Harry Wellwood 14 a. of corn on farm of Harry Wellwood's at \$75.00 and Wellwoods interest in the corn on the Shroll farm appraised at \$5.00 per a.
Recd. #10.18
Frank Collier
Sheriff -

Corn sold for \$48.00 Retained Fee - to - writ \$10.18 and gave check for Balance - to - writ \$37.82 to Glen L. Kline, Clerk.
Frank Collier
Sheriff -
Ex B. 7-113.

Sept. 22, 1922.
Received of Clerk of Courts \$14.56 on above judgment.
Nate L. Moffitt,
Atty for Plaintiff.
May 31-1924
above judgment paid in full by Sheriff of Union County, orders of Court in Cases #11183-11201

E. W.

Harry wood,

Transcript Fi
Lien on Land

May 17
" 17

July 20
Sept

State
J. F. Baum
sum
premi
W a
also
per a

Ph
purs
the
Duff
Har
the
Fr

Afor
Afor
in

EXECUTION AND LIEN DOCKET.

\$	Cts.
8	60
9	25

TRANSCRIPT FROM THE DOCKET OF A JUSTICE OF THE PEACE TO CHARGE LANDS.

PARTIES.

E. W. Vanauddle
Plaintiff

Judgment before *George Meller* Esq., Justice Peace,
a Justice of the Peace of *Washington* Tp., Constables,
on the *20* day of *August*, A. D. 19*22* Witnesses,
for the sum of *\$180.⁰⁰/_{XX}* Increased Costs,
Plaintiff's Costs, *\$15.45*
Defendant's Costs, \$
Plaintiff's Increase Costs before J. P., \$

Transcript Filed, 190
Lien on Land, 190

COST BILL.		\$	Cts.
Justice Peace,		8	40
Constables,		7	05
Witnesses,			
Increased Costs,			
RECEIVED MY FEES IN THIS CASE.			

DATE OF WRIT.	STYLE OF WRIT.	TO WHOM DELIVERED.	Clerk.	Sheriff.	App'rs.	Printer.
May 17 '22	Transcript	Clerk of Courts	25			
" 17 '22	original paper		1.00			
July 20 "	Execution		1.00			
Sept 4 '22	Proof of Publication filed		4.12			

State of Ohio, *Union County*.

I hereby certify that the within named Appraisers *J. E. Cahill* & *J. F. Bain* are freeholders and residents of said County, and were duly summoned and sworn by me to appraise, the within described premises, this 18th day of August 1922.

14 acres of corn on the farm of said *Harry Millwood*, appraised at *\$75.⁰⁰*
also his interest in the corn on the *sholl* farm " " *5.⁰⁰*
per acre.

Frank Collier,
Sheriff.

Sheriff's Return.

The State of Ohio, *Union County*.

Received this writ July 20 - 1922, at 10 o'clock A.M. and pursuant to its command on August 18th 1922, I levied upon the personal property belonging to the within named Defendant *Harry Millwood* *14* ac. of corn on the farm of *Harry Millwood* appraised his at *\$75.⁰⁰* and his interest in the corn on the *sholl* farm appraised at *\$5.⁰⁰* per a.

Fees *\$10.18*

Frank Collier,
Sheriff.

This writ returned and no money made.

May 31 - 1924

Above Judgment paid in full
Orders of Court out of Proceeds
in cases #11183 - 11201

COURT BILL	
No.	AMOUNT
5-31-24	8.136
	6.00
	10.18
	21.57
TOTAL	38.75

Sworn & duly subscribed

lies

iff -

and personal Defendant

wood & sholl farms

lies

eriff -

nd gave

clerk.

Collier's

Sheriff -

Sheriff

183-11201

EXECUTION AND LIEN DOCKET.

TRANSCRIPT FROM THE DOCKET OF A JUSTICE OF THE PEACE TO CHARGE LANDS.

COST BILL.

\$ Cts.

PARTIES.

Harry Mellwood
Plt.

Leah Foreman
Def.

Transcript Filed, Sept. 21 1922

Lien on Land, 190

Judgment before *Frank Miller* Esq.,
a Justice of the Peace of *Washington* Tp.,
on the *14* day of *June* A. D. 19*22*
for the sum of *\$ 225.00*
Int from Oct 23-1921 @ 6%
Plaintiff's Costs, \$
Defendant's Costs, \$
Plaintiff's Increase Costs before J. P., \$

Justice Peace, 6 00
Constables, 6 85
Witnesses, 3 00
Increased Costs, *Plt Plt, 2 50*

RECEIVED MY FEES IN THIS CASE.

DATE OF WRIT. STYLE OF WRIT. TO WHOM DELIVERED. Clerk. Sheriff. App'rs. Printer.

DATE OF WRIT.	STYLE OF WRIT.	TO WHOM DELIVERED.	Clerk.	Sheriff.	App'rs.	Printer.
Sept. 19 1922	Transcript		25			
" 19 1922	Bill of Particulars		25			
		Execution	1 00			
			1 50			

Geo
Br
Transcript Fil
Lien on Land

DATE OF WRIT
Sept. 21

Sept. 21-1922 - Praecipe filed
" 21-1922 - Execution issued.

Sheriff's Return
The State of Ohio, Warren County

Received this writ Sept. 21st 1922, at 9 o'clock A.M.
and pursuant to its command, I found no goods no
chattels no lands and no tenements upon which to levy

Fee \$ 3.95.

Frank Collins
L.A.W. Sheriff

Sept
The
to its
to fir
this
7

August 24th 1923
Rec'd of the Clerk of Court in Case No 11030
the sum of \$141.20. In full settlement of case
No 11030, and being payment on the above judgment
in the sum of \$141.20 = \$135.00 on principal \$6.20
Interest due on Case No 11030

Walter H. Hagen
atty for Plaintiff

EXECUTION AND LIEN DOCKET.

\$		Cts.		TRANSCRIPT FROM THE DOCKET OF A JUSTICE OF THE PEACE TO CHARGE LANDS.							COST BILL.		\$		Cts.	
6	00			PARTIES.												
6	85			George W. Davis, Plaintiff			Judgment before <i>Charles Parrott</i> Esq., a Justice of the Peace of <i>Lewisburg</i> Tp., on the <i>4</i> day of <i>Sept</i> A. D. 19 <i>22</i> for the sum of \$ <i>61.88</i>				Justice Peace,		5	90		
3	00			<i>Brush Welch</i> Defendant			Plaintiff's Costs, \$				Constables,		1	30		
				Transcript Filed, <i>Sept. 21</i> 19 <i>22</i>			Defendant's Costs, \$				Witnesses,					
				Lien on Land, 19 <i>0</i>			Plaintiff's Increase Costs before J. P., \$				Increased Costs,					
RECEIVED MY FEES IN THIS CASE.																
DATE OF WRIT.		STYLE OF WRIT.		TO WHOM DELIVERED.			Clerk.	Sheriff.	App'rs.	Printer.						
<i>Sept. 21</i>	<i>22</i>	<i>Transcript</i>	<i>Welch</i>				<i>75</i>									
							<i>1.00</i>									
							<i>1.50</i>									

Sept. 23-1922 Praecipe filed
Sept. 23-1922 Execution issued

Sheriff's Return

The State of Ohio, Delaware County.

Received this writ *Sept. 25* 1922, at 9.30 o'clock A.M., and pursuant to its command on *September 26* 1922, after diligent search I was unable to find any good chattels lands or tenements to make any part of this writ this writ returned this *3rd* day of *October* 1922.

Fees \$*3.15*

A. L. Alkire
Sheriff.

lock A.M.
no
way
lies
bursts

30
met
26

EXECUTION AND LIEN DOCKET.

TRANSCRIPT FROM THE DOCKET OF A JUSTICE OF THE PEACE TO CHARGE LANDS.

COST BILL.

\$ Cts.

PARTIES.

R. J. Jenkins
Plaintiff.
J. T. Clevenger
Defendant.

Judgment before *Q. S. Fry* Esq.,
a Justice of the Peace of *Jerome* Tp.,
on the *30* day of *Sept.* A. D. *1922*
for the sum of \$ *217.10*
Plaintiff's Costs, \$ *7.25*
Defendant's Costs, \$
Plaintiff's Increase Costs before J. P., \$

Justice Peace, 5 50
Constables, 1 75
Witnesses,
Increased Costs,

RECEIVED MY FEES IN THIS CASE.

Transcript Filed, 190
Lien on Land, 190

DATE OF WRIT.	STYLE OF WRIT.	TO WHOM DELIVERED.	Clerk.	Sheriff.	App'rs.	Printer.
Sept. 30 '22	Transcript filed	Clerk of Court	1 25			
" 30 '22	Recipe filed					
" 30 '22	Ex. issued		1 00			
Oct. 2 '22	Ex. filed			2 50		

*The M
Produce
Leon*

Transcript Fil
Lien on Land,

DATE OF WRIT
Aug-16

Sheriff's Return.

The State of Ohio, Union County.
Received this writ September 30th 1922 at 2 o'clock P. M., and pursuant to its command I made a Court-House Levy upon real-estate in the name of Nancy E. Clevenger and the within named defendant J. T. Clevenger bounded and described as follows to-wit:
Situating in the village of New California, County of Union and State of Ohio to-wit: Being in Survey No. 9736 and bounded as follows: Beginning at a stake at the corner of Margaret A. Vigor's lot in the line of the Columbus and Bellfontaine Pike thence N. E. 7 poles and 15 ft. to a stake in the N. E. Corner of said Margaret A. Vigor's lot; thence S. E. five poles and one foot to a stake; thence S. W. 7 poles and 15 feet to a stake in said road; thence N. W. 5 poles and one foot to the place of the beginning containing 1/4 of an acre more or less and known as Lot No. 11 in the Village of New California, Ohio.

Fees \$2.50.

Frank Ladner
Sheriff

EXECUTION AND LIEN DOCKET.

\$		Cts.		TRANSCRIPT FROM THE DOCKET OF A JUSTICE OF THE PEACE TO CHARGE LANDS.							COST BILL.		\$		Cts.	
5	50			PARTIES.												
1	75			<p>The Marysville Oil Products Co.</p> <p>-vs-</p> <p>Leonard Armstrong</p>			<p>Judgment before <i>Geo. Miller</i> Esq., Justice Peace,</p> <p>a Justice of the Peace of <i>Washington</i> Tp., Constables,</p> <p>on the <i>16</i>" day of <i>August</i> A. D. 19<i>22</i> Witnesses,</p> <p>for the sum of \$ <i>52.84</i> Increased Costs,</p>				6	40	2	20		
IN THIS CASE.				<p>Transcript Filed, <i>Oct. 17</i> 19<i>22</i> Plaintiff's Costs, \$</p> <p>Lien on Land, 190 Defendant's Costs, \$</p> <p>Plaintiff's Increase Costs before J. P., \$</p>							RECEIVED MY FEES IN THIS CASE.					
DATE OF WRIT.		STYLE OF WRIT.		TO WHOM DELIVERED.			Clerk.	Sheriff.	App'rs.	Printer.						
<i>Aug. 16 1922</i>		<i>Transcript</i>		<i>Clerk</i>			<i>1 00</i>									
		<i>4 Original</i>					<i>1 00</i>									

*M., and
son real -
named
to the to wit.
ty of Union
d bounded
argaret
down pipe
corner of
nd one foot
in said
beginning
lot No. 11*

*up
thruff -*

EXECUTION AND LIEN DOCKET.

TRANSCRIPT FROM THE DOCKET OF A JUSTICE OF THE PEACE TO CHARGE LANDS.

COST BILL.

\$ Cts.

PARTIES.

H. B. Turney
Plaintiff

W. E. Wellwood & ctd
William Wellwood
Interest

Judgment before *Geo Miller* Esq., Justice Peace,
a Justice of the Peace of *Washington* Tp., Constables,
on the *28* day of *Jan* A. D. 19*22*, Witnesses,
for the sum of \$ *75.00*
Plaintiff's Costs, \$ *14.35*
Defendant's Costs, \$ *9.75*
Plaintiff's Increase Costs before J. P., \$

Justice Peace,	8	85
Constables,	5	00
Witnesses,		
Increased Costs,		

RECEIVED MY FEES IN THIS CASE.

Aug. 24-1923. Recd of
Mito L. Myers cost
in Common Pleas Court.
C. B. 8-59-
Glen Dilling
Clerk.

Jacob
Oliver
Elizabeth

Transcript Fil

Lien on Land,

DATE OF WR

DATE OF WRIT.	STYLE OF WRIT.	TO WHOM DELIVERED.	Clerk.	Sheriff.	App'rs.	Printer.
---------------	----------------	--------------------	--------	----------	---------	----------

<i>Nov-14 - 1922</i>	<i>Transcript</i>	<i>Clerk of Court -</i>	<i>1</i>	<i>00</i>		
		<i>Original Papers filed.</i>				
<i>Nov-27 1922</i>	<i>Execution issued.</i>					
<i>12-27 1922</i>	<i>Process filed.</i>					

Dec. 11

Sheriff's Return.
State of Ohio, Union County.

Received this writ Nov. 27, 1922 at 9 o'clock A.M. and pursuant to its Command not finding any goods or chattels upon which to levy, I made a court-house levy upon certain real estate belonging to the within named defendant, W. E. Wellwood and Wellwood, said real estate being described as by description hereto attached.

Description of Real Estate
belonging to
William Wellwood & W.E. Wellwood.

Real Estate situated in the County of Union, State of Ohio, Township of Washington, Survey No. 10971 and bounded and described as follows:-

1st Tract; Beginning at a stone in the west line of said Survey in the center of the Foreman road and S.W. corner of lands formerly owned by John W Foreman; thence with the north line of said land, N.80° E. 142.28 poles to a stake; thence S. 10° 30' E. 56 Poles to a stake in the north line of lands formerly owned by M.H. Dummick ; thence with said line S.80° W. 114.28 poles to a stone in the westline of said Survey No. 10971 and at the center of said Foreman road; thence with said line and the center of said road N.10° 30' W. 56 poles to the beginning.

Containing 40 acres more or less.

2nd Tract.- Being 40 acres off the west end of the following described tract of land, part of Survey No. 10971, in the same County, State and Township and described as follows:- Beginning in the center of of the Marysville & Kenton road where the Survey crosses said road; thence S. 78½° W 403 poles to the west line of said Survey; thence N. 11½° W. 55 poles to a stake in said west line; thence N. 78½° E. 377 poles to the center of said road; thence S. 36½° E. 57 poles to the beginning

Containing 134 acres more or less.

40 acres hereby conveyed.

August 24th 1923
above case settled in full and
costs paid see appearance docket
case 15 11098 of W. E. Myers aka by J. G. G.

Fees. # 3.00

Frank Collier, Sheriff.
By L. A. W.

EXECUTION AND LIEN DOCKET.

TRANSCRIPT FROM THE DOCKET OF A JUSTICE OF THE PEACE TO CHARGE LANDS.

COST BILL.

\$ Cts.

\$ Cts.

PARTIES.

8 85-
5 50

Jacob Rihl

Judgment before *P. S. Fry* Esq.,
a Justice of the Peace of *Jerome* Tp.,
on the *13* day of *Oct.* A. D. *1922*

Justice Peace, 2 60
Constables, 3 75
Witnesses,

*Oliver Deaw +
Elizabeth Deaw*

for the sum of \$ *277.50*
Plaintiff's Costs, \$ *6.35*

Increased Costs,

RECEIVED MY FEES IN THIS CASE.

Transcript Filed, *Oct. 2* 19*22*

Defendant's Costs, \$

Lien on Land, 190

Plaintiff's Increase Costs before J. P., \$

DATE OF WRIT.

STYLE OF WRIT.

TO WHOM DELIVERED.

Clerk.

Sheriff.

App'rs.

Printer.

Dec. 11 1922

Transcript

Clerk of Courts

1 00

3 original papers filed

IN THIS CASE.

*Recd of
Myers cost
Plea Court.
- 59 -
Billing
Clerk.*

*suant to its
levy. mad
named
scribed as by*

*August 24th 1923
above case settled in fees and
costs paid see above docket -
Case No 11097 of 1922
paid personally J. P.*

Sheriff.

EXECUTION AND LIEN DOCKET.

TRANSCRIPT FROM THE DOCKET OF A JUSTICE OF THE PEACE TO CHARGE LANDS.

COST BILL.

\$ Cts.

PARTIES.

J. N. Richardson
Pltf.
vs.
Harry Skellwood and
Wm. Skellwood
Defts.

Judgment before *Geo. Miller* Esq.,
a Justice of the Peace of *Washington* Tp.,
on the *13* day of *June* A. D. 19*22*,
for the sum of \$ *289.58*
Plaintiff's Costs, \$ *12.55*
Defendant's Costs, \$
Plaintiff's Increase Costs before J. P., \$

Justice Peace,
Constables,
Witnesses,
Increased Costs,

9 40
3 15

Justice
Justice

George

James

RECEIVED MY FEES IN THIS CASE.

Transcript Filed, 190
Lien on Land, 190

Transcript Fi
Lien on Land

DATE OF WRIT. STYLE OF WRIT. TO WHOM DELIVERED. Clerk. Sheriff. App'rs. Printer.

Jan. 26 1923 *Transcript.* *Clerk of Courts* *.65*

DATE OF WRIT.

Mar. 31 1924

May 31-1924
Above Judgment released in so far as
lands owned by Skellwoods are concerned,
no money made.

Clerks fee paid out of
Deposit in Case No. 11200 Docket 9.

Geo. Skelline
Clerk.

DATE	CASH BOOK
<i>8-4-24</i>	<i>9 17</i>
CLERK	<i>3.50</i>
SHERIFF	
WITNESSES	
JUDGMENTS	
GUNDRIES	
TOTAL	

EXECUTION AND LIEN DOCKET.

\$	Cts.
9	40
3	15

TRANSCRIPT FROM THE DOCKET OF A JUSTICE OF THE PEACE TO CHARGE LANDS.

PARTIES.

George Woellinger
vs.
James Page

Judgment before H. Hall Esq.,
a Justice of the Peace of Darby Tp.,
on the 2nd day of March A. D. 1923
for the sum of \$ 9.38

Plaintiff's Costs, \$
Defendant's Costs, \$
Plaintiff's Increase Costs before J. P., \$

Transcript Filed, Mar. 3rd. 1923
Lien on Land, 190

COST BILL.		\$	Cts.
Justice Peace,		7	00
Constables,		2	80
Witnesses,			
Increased Costs,			

DATE OF WRIT.	STYLE OF WRIT.	TO WHOM DELIVERED.	Clerk.	Sheriff.	App'rs.	Printer.
Mar. 3-1923	Transcript.	Clerk of Courts				

RECEIVED MY FEES IN THIS CASE.

July 13-1928- Mr. Geo. Woellinger paid \$1⁹⁰/_x to this Court as costs of Clerk. he having in his possession receipts showing that he had paid the Justice + Constable

A. B. Conkright Clerk
By. Ivolee R. Cline Deputy.

COST BILL	
DATE	COST
7-13-28	11 105
Clerk	1.90
<hr/>	
Total	1.90

Costs paid July 13-1928

EXECUTION AND LIEN DOCKET.

TRANSCRIPT FROM THE DOCKET OF A JUSTICE OF THE PEACE TO CHARGE LANDS.

COST BILL.

\$ Cts.

PARTIES.

Judgment before *H. Hall* Esq.,
 a Justice of the Peace of *Narby* Tp.,
 on the *10* day of *March* A. D. 19*23*
 for the sum of \$ *8.06*
 Plaintiff's Costs, \$ *11.30*
 Defendant's Costs, \$
 Plaintiff's Increase Costs before J. P., \$

Evans and Andrews
Pltf.
Jessa Walk and Anna Walk
Def.

Transcript Filed, 190
 Lien on Land, 190

Justice Peace, 7 40
 Constables, 4 10
 Witnesses,
 Increased Costs,

RECEIVED MY FEES IN THIS CASE.

DATE OF WRIT.

STYLE OF WRIT.

TO WHOM DELIVERED.

Clerk.

Sheriff.

App'rs.

Printer.

Mar. 14 '23 *Transcript.* *clerk of courts*

Ly ba
case 82

Sterl

Transcript

Lien on Land

DATE OF V

June
"
"

The
to its
to the
being

Full
Dec
De
R
in

Apr
Can
above
pro

EXECUTION AND LIEN DOCKET.

\$	Cts.
7	40
4	16

TRANSCRIPT FROM THE DOCKET OF A JUSTICE OF THE PEACE TO CHARGE LANDS.

COST BILL.

PARTIES.				COST BILL.	
Lybarger & Ahern case 82 vs Pltf.		Judgment before	Nate L. Moffitt Esq.,	Justice Peace,	6 50
		a Justice of the Peace of	York Tp.,	Constables,	1 75
		on the 21st day of	April A. D. 1923	Witnesses,	
		for the sum of	\$ 16.50	Increased Costs,	
Steel Mc Ginnis Def.		Plaintiff's Costs,	\$ 8.25	RECEIVED MY FEES IN THIS CASE.	
Transcript Filed, June 1st. 1923		Defendant's Costs,	\$		
Lien on Land, 190		Plaintiff's Increase Costs before J. P.,	\$		

DATE OF WRIT.	STYLE OF WRIT.	TO WHOM DELIVERED.	Clerk.	Sheriff.	App'rs.	Printer.
June 1st.	Transcript filed	Clerk of Courts	1.00			
" 1st.	3 original papers	" " "	.25			
" 1st.	Receipts filed	" " "	.25			
" 1st.	Execution issued	" Sheriff "	1.00			

Sherriff's Return
 The State of Ohio, Union County.
 Received this writ June 1st 1923 at 9 o'clock A.M. and pursuant to its command I made a court house levy upon real estate belonging to the within named defendant to-wit: J. S. Mc Ginnis, said real estate being the same as described at Exhibit A hereto attached

EXHIBIT A

Description of Real Estate in the name of J S McGinnis.

Real Estate situated in the County of Union, State of Ohio, Township of York, being part of Survey No. 12124 and bounded and ~~tax~~ described as follows;- Beginning at the intersection of the McPeck Gravel-road with the Richwood-Miller and York Gravel Road, being the S.W. corner of lands owned by Lisette Schlegel; thence with the center of said Richwood, Miller and York Gravel Road S.66 1/2° E. 65.40 poles to a stone in the center of the said road and in the east line of said Survey No. 12124; thence with said Survey line S.17° 20' W.94 1/2 poles to an iron rod in said Survey line and at the N.E. corner of lands owned by Georgia Agnes Laird; thence with the N. line of said Laird's land, N.77° W.133.40 poles to an iron rod N.W. corner of said Laird's land and in the east line of lands formerly owned by Rebecca M. Ogan; thence with said Ogan's easterly line N.11° E.121.75 poles to an iron rod in the center of the Richwood, Miller and York Gravel road; thence with the center of said road S.66 1/2° E.27.80 poles to an iron rod corner to said Rebecca M. Ogan's land; thence with said Ogan's easterly line N.11° E. 97.80 poles to a stone and bricks in said Ogan's easterly line and S.W. corner to 30 acres of land formerly owned by George Harriman; thence with said Harriman's S. line 70° 45' E. 50.06 poles to the center of the McPaek Gravel road S.11° W. 109.29 poles to the beginning.

Containing 122.80 acres more or less.

Fees \$2.50.
 Dec 3-1923 last bill filed
 Dec 5 1923.
 Received Judgment & Costs in full of above account.
 Nate L. Moffitt
 atty for Plaintiff

April 1 1925- The above levy is hereby cancelled in so far as it affects the above described real estate - by proceedings in case No 11123.
 Gloria Bellamy
 Clerk.

COST BILL	
DATE	CASH BOOK
12-3-23	9 99
	2.90
	2.00
	8.25
TOTAL	131.65

EXECUTION AND LIEN DOCKET.

TRANSCRIPT FROM THE DOCKET OF A JUSTICE OF THE PEACE TO CHARGE LANDS.

COST BILL.

\$ Cts.

PARTIES.

Pleasant Bussard
75.
Fay Middleworth &
Nellie Middleworth

Judgment before *Benj Bates* Esq.,
a Justice of the Peace of *Bohewick* Tp.,
Logan Co.
on the *5th* day of *May* A. D. 19*23*
for the sum of \$ *96 58*
Plaintiff's Costs, \$ *7.70*
Defendant's Costs, \$
Plaintiff's Increase Costs before J. P., \$

Justice Peace, 5 60
Constables, 2 10
Witnesses,
Increased Costs,

RECEIVED MY FEES IN THIS CASE.

Transcript Filed, *5-17* 19*23*
Lien on Land, 190

DATE OF WRIT. STYLE OF WRIT. TO WHOM DELIVERED. Clerk. Sheriff. App'rs. Printer.

Transcript
Execution issued *5-19*

Clerk.
25
75

3. Original Pleadings

Sheriff's Return.

The State of Ohio Union, County of Ohio.

Received this writ May 17th 1923 at 3 o'clock P.M. and pursuant to its command I made a Court House levy upon the real estate belonging to the within named defendant Fay Middleworth and Nellie Middleworth, said real estate being the same premises as in the description hereto attached.

Situated in County of Union, State of Ohio, Township of York Survey No. 3235 and bounded and described as follows:

Beginning at a stone in the north line of Survey No. 3235 in the center of the dirt road and N.E. corner of Sub-division No. 3 of said Survey thence N. 76 1/2° W. 121 poles with the north line of said Survey No. 3235 to a stone in the east line of Geo. Reeder's land; thence with the W. line of said lot No. 3 S. 10 3/4° W. 66.12 poles to a stake corner to H. A. Wilgus' land; thence S. 76 1/2° E. 121 poles to the place of beginning containing fifty acres more or less.

Also the following described tract of land situated in the Township of York, State of Ohio County of Union, Survey No. 5290 and bounded and described as follows:-

Beginning at a stone in the center of a dirt road and in the S. line of said Survey No. 5290; thence with the S. line of said Survey N. 76 1/4° W. 121 poles to a stone in the E. line of Geo. Reeder's land; thence N. 10 3/4° E. 34.70 poles to a stone and broken tile S.W. corner of Earl Middleworth's land; thence S. 76 1/2° E. 120.9 poles to a stone and a broken tile in the center of dirt road; thence S. 10 3/4° W. 34.70 poles to the place of beginning containing 26.10 acres more or less.

Also the following described tract situated in the County of Union, State of Ohio Township of York, Surveys Nos. 3235 and 5290, bounded and described as follows:- Beginning at a line stone at the N. E. corner of A. P. Harvey's land; thence with the N. line of said land N. 79° W. 52.80 poles to a stone S. E. corner of Rebecca M. Dally's land thence with the east line of said land and the land of Troy E. Dally and Zell B. Dally's N. 10° 45' E. 194 poles to a stone at the S. W. corner of Hail P. Dally's land; thence with the S. line of said land S. 79° E. 52.80 poles to a stone in the east line of said Isaac Dally's land; thence with said line S. 10° 45' W. 194 Poles to the place of beginning, containing 64 acres more or less.

Fees # 3.50.

Frank Collier
Sheriff.

Lloy
J.
Transcript
Lien on Land
DATE OF V
Transcript
Bill of
3 Orig
Oct 10
Dec 3
" 4
The
R.
at 3-
Comm
wh
levy
with
of m
7.00
Apr
in
by p

EXECUTION AND LIEN DOCKET.

\$	Cts.
5	60
2	10
IN THIS CASE.	

TRANSCRIPT FROM THE DOCKET OF A JUSTICE OF THE PEACE TO CHARGE LANDS.

PARTIES.

Judgment before *Nate L. Moffitt* Esq., Justice Peace,
 a Justice of the Peace of *York* Tp., Constables,
 on the *18* day of *Jan* A. D. 19*23* Witnesses,
 for the sum of \$*97.77*
 Plaintiff's Costs, \$*11.20*
 Defendant's Costs, \$
 Plaintiff's Increase Costs before J. P., \$

Transcript Filed, *June 23* 19*23*
 Lien on Land, 190

COST BILL.		\$	Cts.
RECEIVED MY FEES IN THIS CASE.			

DATE OF WRIT.	STYLE OF WRIT.	TO WHOM DELIVERED.	Clerk.	Sheriff.	App'rs.	Printer.
<i>Transcript</i>		<i>clerk</i>	<i>1.00</i>			
<i>Bill of Particulars</i>			<i>1.00</i>			
<i>3 Original Pleadings filed</i>						

October 26-1923 - Process filed.
26-1923 - Execution issued.
Dec. 3-1923 - Last Bill filed.
4-1923 - Execution Ret'd filed.

May 17th 1923 Received on the above judgment and costs the sum of \$400.00
Nate L. Moffitt
att'y for Plaintiff.

Sheriff's Return
 The State of Ohio, Union County,
 Received this writ October 26th 1923,
 at 3:00 P.M., and pursuant to its
 command find no goods or chattels upon
 which to levy for said Court - house
 levy upon lands belonging to
 within named defendant, a description
 of which is hereto attached.
 Fees #2.50.

DATE	CASH BOOK
<i>12-3-23</i>	<i>87.98</i>
<i>fees</i>	<i>2.70</i>
<i>sheriff</i>	<i>2.50</i>
<i>Writ Costs</i>	
<i>JUDGMENTS</i>	
<i>SUBSIDIES</i>	
TOTAL	<i>5.20</i>

REAL ESTATE BELONGING TO *J. S. McGinnis,*
 DESCRIPTION.

Real estate situated in the Township of York, County of Union, State of Ohio, being part of survey No. 12124 and bounded and described as follows: BEGINNING at the intersection of the McPeck gravel road with the Richwood, Miller and York gravel road, being the S. W. corner of lands owned by Lisette Schlegel; thence with the center of said Richwood, Miller and York gravel road S. 66 1/2° E. 65.40 poles to a stone in the center of said road and in the E. line of said survey No. 12124; thence with the said survey line S. 17° 20' W. 94.25 poles to an iron rod in said survey line and at the N. E. corner of lands owned by George Agnes Laird; thence with the N. line of said Laird's land N. 77° W. 133.40 poles to an iron rod N. W. corner of said Laird's land and in the E. line of lands formerly owned by Rebecca M. Ogan; thence with said Ogan's easterly line N. 11° E. 121.75 poles to an iron rod in the center of the Richwood, Miller and York gravel road; thence with the center of said road S. 66 1/2° E. 27.80 poles to an iron rod to said Rebecca M. Ogan's land; thence with said Ogan's easterly line N. 11° E. 97.80 poles to a stone and bricks in said Ogan's easterly line and S. W. corner to 30 acres of land formerly owned by George Harriman; thence with said Harriman's S. line S. 78° 45' E. 50.66 poles to the center of the McPeck gravel road (Witness a stone and bricks N. 78° 45' W. 22 feet); thence with the center of said gravel road 11° W. 109.29 poles to the beginning. CONTAINING 122.80 acres more or less.

April 1st 1925 the above levy is hereby dismissed
in so far as the above described real estate is affected
by proceedings in cause No. 11173 - *Wm. D. Moore* *clerk.*
Frank Collins
Sheriff.

t to its
to the within
state being
by No. 3235 and
ies of the dirt
1 poles with the
nd: thence with
lgus' land;
more or less.
York. State of
follows: -
ne of said
oles tra stone
stone and
4 poles tra
34.70 poles
Union State
and described
P. Harveys land;
S. E. corner
and the land
one at the
ine of said
Isaac
s to the
ery
riff.

EXECUTION AND LIEN DOCKET.

TRANSCRIPT FROM THE DOCKET OF A JUSTICE OF THE PEACE TO CHARGE LANDS.

COST BILL.

\$ Cts.

P.F. Allen

PARTIES.

The Richwood Farmers Exchange
Ref.

J. S. McGinnis

Judgment before *Nate L. Moffitt* Esq.,
a Justice of the Peace of *York* Tp.,
on the *2nd* day of *June* A. D. 19*23*
for the sum of \$ *199.15*
Plaintiff's Costs, \$ *10.30*
Defendant's Costs, \$
Plaintiff's Increase Costs before J. P., \$

Justice Peace, 7 60
Constables, 2 70
Witnesses,
Increased Costs,

RECEIVED MY FEES IN THIS CASE.

Transcript Filed, 190
Lien on Land, 190

DATE OF WRIT. STYLE OF WRIT. TO WHOM DELIVERED. Clerk. Sheriff. App'rs. Printer.

June 26/1923 Manuscript Clerk of Courts 1 w
" 26/1923 4 original papers " " 5 w
" 26/1923 Process " " "
" 26/1923 Execution Sheriff.

Dec. 3-1923 - Cost Bill filed.
" 4-1923 - Execution Ret'd filed.
Sheriff's Return.
The State of Ohio, Union County -
Received this writ June 26th 1923,
at 9 o'clock A.M. and pursuant to its
Command I made a court house levy
upon real estate belonging to the
within named defendant to-wit:
description of which is hereto attached
Fees \$2.50

Received Two Hundred five
Dollars and twelve cents as
payment of Judgment, Interest,
in full this 8th day of
December 1923 of *Wm L.
Myers*
*The Richwood Farmers Exch.
by P. Roy Allen Co.
their attorney.*

COST BILL

DATE	CASH BOOK
12-3-23	8 98
CLERK	3.35
SHERIFF	2.50
WITNESSES	
JUDGMENTS	
SUNDRIES	10.30
TOTAL	16.15

REAL ESTATE BELONGING TO J. S. McGinnis,

DESCRIPTION.

Real estate situated in the Township of York, County of Union, State of Ohio, being part of survey No. 12124 and bounded and described as follows: BEGINNING at the intersection of the McPeck gravel road with the Richwood, Miller and York gravel road, being the S. W. corner of lands owned by Lissette Schlegel; thence with the center of said Richwood, Miller and York gravel road S. 66½° E. 65.40 poles to a stone in the center of said road and in the E. line of said survey No. 12124; thence with the said survey line S. 17° 20' W. 94.25 poles to an iron rod in said survey line and at the N. E. corner of lands owned by George Agnes Laird; thence with the N. line of said Laird's land N. 77° W. 133.40 poles to an iron rod N. W. corner of said Laird's land and in the E. line of lands formerly owned by Rebecca M. Ogan; thence with said Ogan's easterly line N. 11° E. 121.75 poles to an iron rod in the center of the Richwood, Miller and York gravel road; thence with the center of said road S. 66½° E. 27.80 poles to an iron rod to said Rebecca M. Ogan's land; thence with said Ogan's easterly line N. 11° E. 97.80 poles to a stone and bricks in said Ogan's easterly line and S. W. corner to 30 acres of land formerly owned by George Harriman; thence with said Harriman's S. line S. 78° 45' E. 50.66 poles to the center of the McPeck gravel road (Witness a stone and bricks N. 78° 45' W. 22 feet); thence with the center of said gravel road S. 11° W. 109.29 poles to the beginning. CONTAINING 122.80 acres more or less.

April 1st 1925. The above levy released
by proceedings in case No. 11193.
So far as the real estate is affected.
Clara Allison
Clerk.

Frank G. Miller
Sheriff.

L. J.
Calvo
Transcript
Lien on Land
DATE OF V
Aug. 24
Dec
Sept. 10

The R. Comm House of Un-ribed Grant Grant then line a so the rods rods m Wil run

EXECUTION AND LIEN DOCKET.

\$	Cts.
7	60
2	70

TRANSCRIPT FROM THE DOCKET OF A JUSTICE OF THE PEACE TO CHARGE LANDS.	
PARTIES.	
L. J. Amrine Plf.	Judgment before Chas. Parrott Esq., a Justice of the Peace of Leesburg Tp., on the 17 th day of March A. D. 1923 for the sum of \$ 12.00
Calvin Wilcox Def.	Plaintiff's Costs, \$ 8.30
Transcript Filed, 190	Defendant's Costs, \$
Lien on Land, 190	Plaintiff's Increase Costs before J. P., \$

COST BILL.	
Justice Peace,	46 35
Constables,	2 65
Witnesses,	
Increased Costs,	
RECEIVED MY FEES IN THIS CASE.	

DATE OF WRIT.	STYLE OF WRIT.	TO WHOM DELIVERED.	Clerk.	Sheriff.	App'rs.	Printer.
Aug. 24, 1923	Writ					
Dec. 23	Receipts filed					
Sept. 23	Execution issued					
Sept. 10 24	Execution Return filed			2 00		

nded five
nts as
ent, Interest,
day of
Wils L.
d Paymens Etc.
Roy Allen Co.
attorney.

#6.40 L. J. Amrine Pl.

Sheriff's Return

The State of Ohio, Union County.
Received this writ Dec. 5th 1923 at 3 o'clock P.M., and pursuant to its
command finding no goods, no chattles upon which to levy I made a Court
House levy upon real estate belonging to within named defendant, to-wit:
Calvin Wilcox described as follows:— Real estate situated in the County
of Union, Township of Leesburg and State of Ohio and bounded and desc-
ribed as follows:— Beginning at a stone at the intersection of the Sandusky
Gravel Road with the Grady road; thence with the center of the Sandusky
Gravel road in a northerly direction N. 15° 15' E. 20 rods to an Iron Stake;
thence in a westerly direction W. 52-9/100 rods to a stone in the east
line of what was formerly known as Samuel Waters land; thence in
a southerly direction S. 12-35' 14 rods to a stone in the center of
the Grady Road; thence in an easterly direction S. 58° 55' 14-8/100
rods to a stone on an angle in the said road; thence N. 68° 20' E. 38
rods to the place of the beginning, containing 5-59/100 acres,
more or less, excepting therefrom 2.13 acres sold by said Calvin
Wilcox and wife to L. W. Rockhold by deed, dated Dec. 19, 1922, and
recorded in Vol. 128 page 144 - of Union County, Ohio. Records -
File #2-50

Frank Luffin
Sheriff.

Nov. 19-1926.
Received of Citizens Home & Savings Co.
\$34.40 in full of Judgment & Costs.

Judgment	\$12.00
Int.	3.15
Justice of Peace	10.35
Clerk	6.40
Sheriff Union County, O.	2.50
C. 10-117	
	<u>\$34.40</u>

EXECUTION AND LIEN DOCKET.

TRANSCRIPT FROM THE DOCKET OF A JUSTICE OF THE PEACE TO CHARGE LANDS.

COST BILL.

\$ Cts.

PARTIES.

Board of Education of
Washington Township
Rural School district,

-vs-

Vic Rogers.

Transcript Filed, Sept. 1st 1923

Lien on Land, 190

Judgment before *Geo Miller* Esq.,
a Justice of the Peace of *Washington* Tp.,
on the *2* day of *Aug* A. D. 19*23*
for the sum of \$ *52.00*
Plaintiff's Costs, \$ *19.30*
Defendant's Costs, \$
Plaintiff's Increase Costs before J. P., \$

Justice Peace, 12 05
Constables, 11 20
Witnesses, 2 10
Increased Costs,

RECEIVED MY FEES IN THIS CASE.

S. S.

Walter

Transcript Filed

Lien on Land,

DATE OF WRIT.

9-5

DATE OF WRIT.

STYLE OF WRIT.

TO WHOM DELIVERED.

Clerk.

Sheriff.

App'rs.

Printer.

Sept. 1st 23

Transcript, Clerk.

" 1 " 23

Original Papers filed.

W. R. W.

EXECUTION AND LIEN DOCKET.

TRANSCRIPT FROM THE DOCKET OF A JUSTICE OF THE PEACE TO CHARGE LANDS.

COST BILL.

\$ Cts.

\$ Cts.

PARTIES.

12 05
11 20
2 10

S. G. Young

Judgment before *A. E. Mitchell* Esq.,

Justice Peace,

11 65

a Justice of the Peace of *Darby* Tp.,

Constables,

19 80

on the *5* day of *Sept* A. D. *1903*

Witnesses,

12 50

for the sum of *\$292.02*

Sheriff Madison Co
Increased Costs, *0-* 9 70

Plaintiff's Costs, *\$ 53.65*

RECEIVED MY FEES IN THIS CASE.

Walter Money

Transcript Filed, 190

Defendant's Costs, \$

Lien on Land, 190

Plaintiff's Increase Costs before J. P., \$

DATE OF WRIT.

STYLE OF WRIT.

TO WHOM DELIVERED.

Clerk.

Sheriff.

App'rs.

Printer.

9-5 23 Transcript

Error filed on Dec. 9.

THIS CASE.

EXECUTION AND LIEN DOCKET.

TRANSCRIPT FROM THE DOCKET OF A JUSTICE OF THE PEACE TO CHARGE LANDS.				COST BILL.		\$	Cts.
PARTIES.							
W. H. Winner Plaintiff		Judgment before <i>Nate L. Moffitt</i> Esq., Justice Peace,				7	10
Joe Fry and Lizzie Fry		a Justice of the Peace of <i>York</i> Tp., Constables,				2	40
Transcript Filed, <i>Oct. 24</i> 1923		on the <i>17</i> day of <i>Sept</i> A. D. 1923					
Lien on Land, 190		for the sum of \$ <i>109.70</i>					
Plaintiff's Costs, \$				RECEIVED MY FEES IN THIS CASE.			
Defendant's Costs, \$							
Plaintiff's Increase Costs before J. P., \$							
DATE OF WRIT.	STYLE OF WRIT.	TO WHOM DELIVERED.	Clerk.	Sheriff.	App'rs.	Printer.	
<i>Oct. 24</i> -23	<i>Transcript</i>	<i>Clerk</i>	<i>1.50</i>				
<i>" 24</i> -23	<i>2 Originals filed</i>		<i>.50</i>				
<i>Jan 15</i> '24	<i>Process filed</i>						
<i>" 15</i> '24	<i>Execution issued & Retd.</i>		<i>1.50</i>				

Sheriff's Return.
 The State of Ohio, Union County.
 Received this writ Jan 15th 1924 at 9 o'clock A.M. and pursuant to its command, I made a court-house Levy upon the following described real estate in the name of within named defendant to-wit: Lizzie Fry, and found and described as follows:-
 Situated in the County of Union, Township of York, State of Ohio and part of Survey No. 2984. Beginning at a stone in the N.W. corner of land owned by David B. Davis and in the east line of a lot of land owned by L. K. Drake; thence N. 10 1/4° E. 157.5 poles with said L. K. Drake's east line to a stone in the S. line of land owned by S. R. Skidmore formerly owned by Alonzo Ballinger; thence S. 81° E. 40.7 poles passing H. Stalder's S.W. corner at 28.4 poles to a stone in said H. Stalder's S. land line; thence S. 10 1/4° W. 147.5 poles to a stone in the said David B. Davis' N. land line; thence N. 81° W. 40.7 poles to the place of the beginning containing 37 1/2 acres of land be the same more or less.
 Fees \$ 2.00 No money made
 Frank Collier,
 Sheriff.

April 7-1924 - the above cause dismissed by the proceedings had in Cause No. 11264 - of Docket
June 10 - 1924 - costs paid in full,
See C. B. 8 - 1381 \$6.00

Leona
Harry
Nov. 17
 Transcript Filed
 Lien on Land,
 DATE OF WRIT.
Nov. 17
" 17
" 17
" 17
 The
 and
 which
 name
 William
 hereto

Fell
ap
No

EXECUTION AND LIEN DOCKET.

TRANSCRIPT FROM THE DOCKET OF A JUSTICE OF THE PEACE TO CHARGE LANDS.

COST BILL.

\$ Cts.

\$ Cts.

PARTIES.

7 10
2 40

Leona Evans
Pltf.

Judgment before Geo. Miller Esq.,
a Justice of the Peace of Washington Tp.,
on the 15th day of Nov. A. D. 1923

Justice Peace, 8 00
Constables, 4 40
Witnesses,
Increased Costs,

- vs -
Harry Wellwood and
Wm. Wellwood Wtff.
Transcript Filed, Nov. 17 1923
Lien on Land, 190

for the sum of \$ 299.50
Plaintiff's Costs, \$ 14.00
Defendant's Costs, \$
Plaintiff's Increase Costs before J. P., \$

RECEIVED MY FEES IN THIS CASE.

DATE OF WRIT. STYLE OF WRIT. TO WHOM DELIVERED. Clerk. Sheriff. App'rs. Printer.

Nov. 17th 23 Transcript. Clerk of Court
" 17th 23 4 original papers " " "
" 17th 23 Praecipe " " "
" 17th " Execution Sheriff.

1 50
1 00
10
1 00

The State of Ohio, Union County.

Received this writ November 17th 1923. at 10 5 o'clock A.M.,
and pursuant to its command not finding any goods or chattels upon
which to make a levy, I made a Court house levy upon real estate in the
name of Harry Wellwood and Mary Wellwood his wife and Wm
Wellwood (unmarried) said real estate is described on Exhibit
hereto attached.

Real Estate in the name of Harry Wellwood and wife.
Real estate situated in the County of Union, State of Ohio,
Township of Washington, Survey No. 12112 and bounded and described as
follows:- Beginning at a stone and two Buckeyes, north-east corner
to a lot of land containing 335 acres conveyed by John A. Reed and oth-
ers to John Maskill and D. A. Price on the 28th day of May, 1873 and
on the east line of Survey No. 12112; thence with said line S. 10°
E. 115.11 poles to a stone N. E. corner of said John Maskill's land;
thence with the N. line of said land S. 80° W. 69.48 poles to a
stone (Cherry bears N. 32½° W. 18 links, Beech bears S. 47.60 poles)
thence N. 10° W. 115.52 poles to a stone in the N. line of said
335 acre tract of land (White Ash bears ½° E. 1.12 poles); thence
with said line N. 80° E. 64.90 poles to the beginning.
Containing 50 acres more or less.

Real estate in the name of Harry Wellwood, Mary
Wellwood, his wife and William Wellwood, (unmarried)
Real estate situated in the County of Union, State of Ohio, Town-
ship of Washington, Survey No. 12112 and bounded and described as fol-
lows:-
FIRST TRACT:- Beginning at a stake, stone and Beech S. E. corner of
N. B. Price's 50 acre tract and in the E. line of said Survey; thence
with the E line of said Survey S. 10° E. 33.44 poles to a stake
N. E. corner to the forty acre lot conveyed by John Maskill to
Harriett Taylor; thence S. 80° W. 126.58 poles to a stake N. W.
corner to said Taylor's land; thence N. 10° W. 33.44 poles to a stake
in Samuel W. Reeves' S. line; thence N. 80° E. 126.58 poles to the
place of the beginning, containing 26 acres and 73 poles more or less.

SECOND TRACT:- Situated in said Township, County, State and Survey
and bounded and described as follows:- Beginning at a beech and stake
S. E. corner of said Survey #12112; thence with the east line of
said Survey N. 10° W. 50.56 poles to a stake; thence S. 10° E. 50.56
poles to a stake in the S. line of said Survey; thence N. 80° E.
126.58 poles to the place of the beginning, Containing 40 acres more
or less.

Aug 30 - 1924 - Costs paid in
Full All C. B. 9-23.

Folio #3. 50.

No money made.
Frank Collier, Sheriff.

May 31 - 1924.

Above Judgment released by reason of proceeding in Cause
No. 1200. see Journal 27-

Geo. Miller
Clerk.

pursuant to
ing
defendant
Ohio and
ner of land
by
east
Kidmore
passing
Stallor's
he said
the place
more or

Docket

EXECUTION AND LIEN DOCKET.

TRANSCRIPT FROM THE DOCKET OF A JUSTICE OF THE PEACE TO CHARGE LANDS.

COST BILL.

\$ Cts.

PARTIES.
 Judgment before *Arthur Fleisher* Esq., Justice Peace,
Louden Machine Company a Justice of the Peace of *Clairbourne* Tp., Constables, *1 30*
 on the *11* day of *Nov* A. D. 19*22* Witnesses,
 for the sum of \$ *97.42* Increased Costs,
 Plaintiff's Costs, \$ *2.50*
Sturl McGinnis \$
 Transcript Filed, *Oct. 26* 19*23* Defendant's Costs, \$
 Lien on Land, 190 Plaintiff's Increase Costs before J. P., \$

RECEIVED MY FEES IN THIS CASE.

DATE OF WRIT.	STYLE OF WRIT.	TO WHOM DELIVERED.	Clerk.	Sheriff.	App'rs.	Printer.
<i>Nov. 11 - 22</i>	<i>Transcript</i>	<i>Clerk.</i>	<i>77.</i>			

Dr. L. L. Medicine

Transcript Filed
Lien on Land,

DATE OF WRIT.

11-9-22

Oct. 26-1923 - Transcript filed
" 26-1923 - Precept filed
" 26-1923 - Execution issued
Dec. 4-1923 - Execution Return filed
Sheriff's Return
 The State of Ohio Union County,
 Received this writ Oct. 26th 1923,
 at 3 o'clock P. M., and pursuant to
 its command find no good or
 chattels upon which to levy upon
 I made a Court-house levy upon
 Lands belonging to *J. S. McGinnis*
 a description of which is hereto
 attached.
 Fees \$2.50

COST BILL	
CASH BOOK	
<i>12-5-23</i>	<i>8 99</i>
	<i>2.90</i>
	<i>2.50</i>
TOTAL	<i>5.40</i>

REAL ESTATE BELONGING TO *J. S. McGinnis,*
 DESCRIPTION.

Real estate situated in the Township of York, County of Union, State of Ohio, being part of survey No. 12124 and bounded and described as follows: BEGINNING at the intersection of the McPeck gravel road with the Richwood, Miller and York gravel road, being the S. W. corner of lands owned by Lissette Schlegel; thence with the center of said Richwood, Miller and York gravel road S. 66 $\frac{1}{2}$ ° E. 65.40 poles to a stone in the center of said road and in the E. line of said survey No. 12124; thence with the said survey line S. 17° 20' W. 94.25 poles to an iron rod in said survey line and at the N. E. corner of lands owned by George Agnes Laird; thence with the N. line of said Laird's land N. 77° W. 133.40 poles to an iron rod N. W. corner of said Laird's land and in the E. line of lands formerly owned by Rebecca M. Ogan; thence with said Ogan's easterly line N. 11° E. 121.75 poles to an iron rod in the center of the Richwood, Miller and York gravel road; thence with the center of said road S. 66 $\frac{1}{2}$ ° E. 27.80 poles to an iron rod to said Rebecca M. Ogan's land; thence with said Ogan's easterly line N. 11° E. 97.80 poles to a stone and bricks in said Ogan's easterly line and S. W. corner to 30 acres of land formerly owned by George Harriman; thence with said Harriman's S. line S. 78° 45' E. 50.66 poles to the center of the McPeck gravel road (Witness a stone and bricks N. 78° 45' W. 22 feet); thence with the center of said gravel road S. 11° W. 109.29 poles to the beginning. CONTAINING 122.80 acres more or less.

April 1st 1925. The above levy is hereby dismissed by proceedings in cause No. 11193, so far as it affects the real estate above described.
Sturl McGinnis
Clerk.

Frank Collier
Sheriff.

EXECUTION AND LIEN DOCKET.

\$ Cts.

3 70
1 30

TRANSCRIPT FROM THE DOCKET OF A JUSTICE OF THE PEACE TO CHARGE LANDS.

COST BILL.

\$ Cts.

PARTIES.

Dr. L. D. Lee Gear
Medicine Company
Plaintiff

Judgment before *H. Hall* Esq., Justice Peace,
a Justice of the Peace of *Darby* Tp., Constables,
on the *27* day of *Dec* A. D. 19*22* Witnesses,
for the sum of \$ *24.02* Increased Costs,

7 70
2 80

RECEIVED MY FEES IN THIS CASE.

THIS CASE.

73 -
A. W. Gunge
Transcript Filed, *Nov-9-* 19*23*
Lien on Land, 190

Plaintiff's Costs, \$
Defendant's Costs, \$
Plaintiff's Increase Costs before J. P., \$

DATE OF WRIT. STYLE OF WRIT. TO WHOM DELIVERED. Clerk. Sheriff. App'rs. Printer.

11-9-23 Transcript *Clerk*
" " " 7 Original *"*

Error see Rocket T-#11194

EXECUTION AND LIEN DOCKET.

\$	Cts.
6	10
1	30

TRANSCRIPT FROM THE DOCKET OF A JUSTICE OF THE PEACE TO CHARGE LANDS.

PARTIES.

J. M. Morrison
Plf.

vs.

Foster Watts
Mrs. Foster Watts
Defts.

Transcript Filed, Feb. 2nd. 1924

Lien on Land, 190

Judgment before J. C. Hartshorn Esq., Justice Peace,
a Justice of the Peace of Paris Tp., Constables,
on the 27th day of July A. D. 1923 Witnesses,
for the sum of \$ 234.92 Increased Costs,

Plaintiff's Costs, \$ 11.45

Defendant's Costs, \$

Plaintiff's Increase Costs before J. P., \$

COST BILL.	\$	Cts.
Justice Peace,	6	00
Constables,	6	05
Witnesses,		
Increased Costs,		
RECEIVED MY FEES IN THIS CASE.		

THIS CASE.

DATE OF WRIT.	STYLE OF WRIT.	TO WHOM DELIVERED.	Clerk.	Sheriff.	App'rs.	Printer.
Feb. 2 1924	Transcript.	Clerk of Courts				

nd
upon
Scott.
ws.:-
Plain City,
corner of
the S.E.
the west
corner
12 1/2 feet
.79 and 78
with the
beginning
line
iff.
tis factio.

July 17-1924 - Praecipe filed
" 18-1924 - Execution issued
" 18-1924 - " ret'd filed
July 2 - 1926 - Praecipe filed
" 2 - 1926 - Execution issued
" 7 - 1926 - Appraisal filed - Sheriff's Return
Sept 11th 1926 - Writ filed
" 11th 1926 - Execution Return filed

Sheriff's Office, Union County, Ohio
July 18-1924.

Received this writ on the 18th day of July, 1924 at 9 o'clock A.M.,
and pursuant to its command, By order of Plaintiff returned writ "no
money made" -
Fees \$75

Frank Collier Sheriff.

Appraisal

We, the undersigned disinterested freeholders and residents of Union County, and State of Ohio having
been duly summoned and sworn by A. S. Hager Sheriff of said County, impartially to appraise upon
actual view the following described goods and chattels, to-wit:

16 acres of Corn = \$160.00 = 14 acres of Oats \$126.00 = 2 acres Hay \$10.00 = to be sold on an Execution
issued from the Court of Common Pleas of said County, in the action of J. M. Morrison Plaintiff
against Foster Watts et al defendants, do forthwith, after actual view of said goods and chattels,
make and return and say that the same are of the value in money of \$296.00

Sworn under our hands this 6th day of July 1926.
A. S. Hager appraiser
W. F. Brodnick "

The State of Ohio, Union County

I hereby certify that the within Appraisers A. S. Hager and W. F. Brodnick are freeholders and
residents of said County, and were duly summoned and sworn by me to appraise the within
described goods and Chattels, this 6th day of July 1926

Sheriff's Return Sheriff's Office Union County Ohio
A. S. Hager Sheriff

Received this writ on the 3rd day of July 1926 at 11 o'clock A.M. and pursuant to its command on
the 6th day of July 1926, I levied upon the following growing crops belonging to Foster Watts; 16 acres Corn,
\$160.00; 14 acres Oats, \$126.00; 2 acres Hay, \$10.00. I return this writ this 11th day of
September 1926 as ordered, no money made.
A. S. Hager Sheriff

(Sheriff's fees \$6.26
Appraisers \$2.00)

SHERIFF'S RETURN
Sheriff's Office, Union County, Ohio
July 2nd, 1931.

Received this writ on the 2nd day of July 1931, at 10 o'clock A.M.,
and pursuant to its command after a due and diligent search finding no
goods and chattels and no real estate upon which to levy and made a
part of this writ, I return same this 2nd day of July, 1931. by order
of plaintiff's Attorney, Nothing found no money made.

July 2nd, 1931 - Praecipe filed
" " " - Execution issued

#.75

William Rausch.....Sheriff
A. Grigsby.....Deputy

EXECUTION AND LIEN DOCKET.

TRANSCRIPT FROM THE DOCKET OF A JUSTICE OF THE PEACE TO CHARGE LANDS.

COST BILL.

\$ Cts.

PARTIES.

J. M. Morrison

Pltf.

vs.

Foster Watts

Mrs. Foster Watts Defs.

Transcript Filed, Feb. 2nd. 1924

Lien on Land, 190

Judgment before J. C. Hartshorn Esq.,
 a Justice of the Peace of Paris Tp.,
 on the 27th day of July A. D. 1923
 for the sum of \$ 234.92
 Plaintiff's Costs, \$ 11.45
 Defendant's Costs, \$
 Plaintiff's Increase Costs before J. P., \$

Justice Peace,

Constables,

Witnesses,

Increased Costs,

6 00

6 05

RECEIVED MY FEES IN THIS CASE.

DATE OF WRIT.

STYLE OF WRIT.

TO WHOM DELIVERED.

Clerk.

Sheriff.

App'rs.

Printer.

Feb. 2 1924

Transcript.

Clerk of Courts

75

July 17-1924 - Praecipe filed
 " 18-1924 - Execution issued
 " 18-1924 - ret'd filed
 July 2 - 1926 - Praecipe filed
 " 2 - 1926 - Execution issued
 " 7 - 1926 - Appraisal filed - Sheriff's Return
 Sept 11th 1926 - Writ filed
 " 11th 1926 - Execution Return filed

Sheriff's Office, Union County, Ohio

July 18-1924.

Received this writ on the 18th day of July, 1924 at 9 o'clock A.M.,
 and pursuant to its command, By order of Plaintiff returned writ "no
 money made" -
 Frank Collier Sheriff.

Appraisal

We, the undersigned disinterested freeholders and residents of Union County, and State of Ohio having
 been duly summoned and sworn by F. S. Hager Sheriff of said County, in pursuance to appraise upon
 actual view the following described goods and chattels, to-wit:
 16 acres of Oats = \$160.00 = 14 acres of Oats \$126.00 = 2 acres Hay \$10.00 = to be sold on an Execution
 issued from the Court of Common Pleas of said County, in the action of J. M. Morrison Plaintiff
 against Foster Watts et al defendants, do forthwith, after actual view of said goods and chattels,
 make and return and say that the same are of the value in money of \$296.00
 Given under our hands this 6th day of July 1926.
 F. S. Hager appraiser
 W. F. Brodnick "

The State of Ohio, Union County

I hereby certify that the within Appraisers F. S. Hager and W. F. Brodnick are freeholders and
 residents of said County
 and pursuant to its command were sworn by me to appraise, the within
 F. S. Hager Sheriff

Received this writ on the 3rd
 the 6th day of July 1926, I le
 \$160.00, 14 acres Oats,
 September 1926 as or
 Sheriff's fees \$6.75
 Appraisers \$2.00

\$126

of Plaintiff's attorney, nothing found no money made.
 half of this writ. I return same this 2nd day of July, 1926, by order
 goods and chattels and no levy estate upon which to levy and made a
 and pursuant to its command after a view and different search finding no
 received this writ on the 2nd day of July 1926, at 10 o'clock A.M.

JULY 2ND 1926
 SHERIFF'S OFFICE, UNION COUNTY, OHIO

July 2nd, 1931 - Praecipe filed.
 " " " - Execution issued.
 " " " - " ret'd filed

EXECUTION AND LIEN DOCKET.

TRANSCRIPT FROM THE DOCKET OF A JUSTICE OF THE PEACE TO CHARGE LANDS.

COST BILL.

\$ Cts.

PARTIES.

Ablo Mc Kinley
Def.

vs
How Bates

10 Def.
Transcript Filed, *Feb. 11th* 19*24*

Lien on Land, 190

Judgment before *Nate L. Moffitt* Esq.,
a Justice of the Peace of *York* Tp.,
on the *8* " day of *Oct.* A. D. 19*23*
for the sum of \$ *28.50*
Plaintiff's Costs, \$ *8.20*
Defendant's Costs, \$
Plaintiff's Increase Costs before J. P., \$

Justice Peace,	6	60
Constables,	1	60
Witnesses,		
Increased Costs,	8	20

RECEIVED MY FEES IN THIS CASE.

DATE OF WRIT.

STYLE OF WRIT.

TO WHOM DELIVERED.

Clerk.

Sheriff.

App'rs.

Printer.

Feb.

"

Transcript

Clerk.

125

"

"

3 original

"

75

DATE OF WRIT.

Feb 15

" "

Feb 15 -
June 4 -

The
pursua
belongi
Wells
North

Fees
Cost
\$5.00

Received
U.S. Hdq
C.B. 10-18

Received
6th day of
year
of the Cash Sec
Record plat
further purch

EXECUTION AND LIEN DOCKET.

\$	Cts.
6	60
1	60
8	20

TRANSCRIPT FROM THE DOCKET OF A JUSTICE OF THE PEACE TO CHARGE LANDS.

PARTIES.

W. S. Wilgus vs. Wm. Wellwood, F. L. Shroll & Harry Wellwood

Judgment before *Geo Miller* Esq., Justice Peace,
 a Justice of the Peace of *Washington* Tp., Constables,
 on the *25th* day of *Jan* A. D. 19*24* Witnesses,
 for the sum of \$ *200.72* Increased Costs,

Plaintiff's Costs, \$
 Defendant's Costs, \$
 Plaintiff's Increase Costs before J. P., \$

Transcript Filed, *Feb. 15th* 19*24*
 Lien on Land, 19*0*

COST BILL.

Justice Peace,	\$ 530
Constables,	200
Witnesses,	
Increased Costs,	
RECEIVED MY FEES IN THIS CASE.	
<i>Cost Bill filed</i>	

DATE OF WRIT.	STYLE OF WRIT.	TO WHOM DELIVERED.	Clerk.	Sheriff.	App'rs.	Printer.
<i>Feb 15</i>	<i>24 Transcript</i>	<i>Clerk</i>	<i>125</i>			
<i>" "</i>	<i>3 original</i>		<i>75</i>			

COST BILL

DATE	
<i>1924-41</i>	<i>24 137</i>
CLERK	<i>600</i>
SHERIFF	<i>300</i>
JUDGMENT	
SHERIFF	<i>75</i>
TOTAL	<i>1665</i>

Get applied on

Feb. 15-1924 Execution issued.
June 4th-1926 Execution issued to Sheriff Hardin County
Sheriff's Return.

The State of Ohio, Union County.
Received this writ Feb. 15th 1924 at 3 o'clock P.M. and
pursuant to its command I made a Court House levy upon real estate
belonging to the within named defendant Harry Wellwood and Wm.
Wellwood; said real estate being the same as described in Exhibit A
hereto attached.

"EXHIBIT A"

Real estate in the name of Harry Wellwood.
 Real estate situated in the Township of Washington, County of Union, State of Ohio, part of Survey No. 12112 and bounded and described as follows:-

Beginning at a beech and stake, S. E. Corner of said Survey No. 12112; thence with the E. line of said Survey, N. 10° W. 50.56 poles to a stake; thence S. 80° W. 126.58 poles to a stake; thence S. 10° E. 50.56 poles to a stake in the S. line of said Survey; thence N. 80° E. 126.58 poles to the place of beginning containing forty acres more or less. (40 acres).

Also real estate in the same County, State, Township, Survey and bounded and described as follows:- BEGINNING at a stake, stone and Beech S. E. corner of V. B. Price's 50 acres tract and in the E. line of said Survey L thence with the E. line of said Survey S. 10° E. 33.44 poles to a stake N. E. corner to the 40 acre tract conveyed by John Maskill to Harriett Taylor; thence S. 80° W. 126.58 poles to a stake, N. W. corner to said Taylor's land; thence N. 10° W. 33.44 poles to a stake in Samuel W. Reeves's south line; thence N. 80° E. 126.58 poles to the place of the beginning, containing 26 acres and 73 poles more or less.

Full cost \$3.00.
Cost bill filed
\$3.00 applied on clerk's fee.
10-23-41

No Money Made
Frank Cottler Sheriff

Execution May 31-1924
above judgment released by reason of
proceedings in causes No 11183 + 11200.
no money made

Glen L. Blaine
Clerk of Courts

Received this 3rd day of June 1926 from
U.S. Wilgus \$5.00 deposit this case
C.B. 10-485 on Execution

Sheriff's Return Sheriff's Office Hardin County, Ohio
Received this writ on the 6th day of June 1926 at 10 o'clock A.M. and pursuant to its command I did on the
6th day of June 1926 for want of goods and chattels on which to levy this writ, I levied the same on the following described
real estate situated in the Village of Mt. Victory, in County of Hardin and State of Ohio, being the Second one acre lot off
of the East side of our lot number one (1) in the village of Mt. Victory Ohio, as will more fully appear by referring to the
record plat of said Village at the Recorder's Office in said County of Hardin and State of Ohio. And this returned without
further process by order of plaintiffs attorney *Geo. S. Berlain Sheriff* *(Sheriff's Cost \$3.25)*

EXECUTION AND LIEN DOCKET.

TRANSCRIPT FROM THE DOCKET OF A JUSTICE OF THE PEACE TO CHARGE LANDS.

COST BILL.

\$ Cts.

PARTIES.

D. O. Bates Stump
- 75 -
Dow Bates.

Judgment before *Nate L. Moffitt*, Esq.,
a Justice of the Peace of *York*, Tp.,
on the *22* day of *Feb*, A. D. 19*24*
for the sum of \$ *37.91*
Plaintiff's Costs, \$
Defendant's Costs, \$
Plaintiff's Increase Costs before J. P., \$

Justice Peace,
Constables,
Witnesses,
Increased Costs,

6 50
1 60

RECEIVED MY FEES IN THIS CASE.

Transcript Filed, *April 3 - 1924*
Lien on Land, *" 3 - 1924*

DATE OF WRIT.	STYLE OF WRIT.	TO WHOM DELIVERED.	Clerk.	Sheriff.	App'rs.	Printer.

The Hay

The U.S.

Transcript Fil

Lien on Land,

DATE OF WRIT

July 14

" "

" "

EXECUTION AND LIEN DOCKET.

\$	Cts.
6	30
1	60

TRANSCRIPT FROM THE DOCKET OF A JUSTICE OF THE PEACE TO CHARGE LANDS.				COST BILL.		\$	Cts.
PARTIES.							
The Hay Lumber Co. <i>Plt.</i>		Judgment before <i>A. F. Brodrick</i> Esq.,		Justice Peace,		7	00
		a Justice of the Peace of <i>Paris</i> Tp.,		Constables,		2	95
vs		on the <i>9th</i> day of <i>April</i> A. D. 19 <i>24</i>		Witnesses,			
The U. S. Lumber & Mfg. Co.		for the sum of \$ <i>245.13</i>		Increased Costs,		9	95
		Plaintiff's Costs, \$ <i>9.95</i>		RECEIVED MY FEES IN THIS CASE.			
Transcript Filed, <i>July 14</i> 19 <i>24</i>		Defendant's Costs, \$					
Lien on Land, 190		Plaintiff's Increase Costs before J. P., \$					
DATE OF WRIT.	STYLE OF WRIT.	TO WHOM DELIVERED.	Clerk.	Sheriff.	App'rs.	Printer.	
<i>July 14 '24</i>	<i>Transcript</i>	<i>Clerk of Courts</i>	<i>5.00</i>				
" "	<i>3 original papers</i>	" "					
" "	<i>Execution</i>	<i>Sheriff</i>		<i>3.50</i>			

costs to Sept. 26, 1924

Justice 9.95
Sheriff 3.50
Clerk 5.00
18.45
Paid costs Oct. 1, 1924
18.45

SHERIFF'S RETURN.

Sheriff's Office, Union County, Ohio.
 July 14th, 1924.

Received this writ on the 14th day of July 1924, at 3 o'clock P.M. and pursuant to its command I made a Court House Levy upon real estate in the name of Albert C. Uhle and Elsa M. Uhle described as follows;- Real Estate situated in the County of Union, State of Ohio and village of Marysville, being part of Survey No. 3354 and bounded and described as follows:- Beginning at a point in the N. line of W. 4th St., at the S.W. corner of a lot formerly owned by J.W. Tilton and being 56½ feet W. of the S.W. corner of a lot formerly owned by Henry Crist; thence N. 88° W. with the N. line of said street 56½ feet to the S.E. corner of Robert Patterson's lot; thence N. 2° E. 333 feet to a stake in the S. margin of W. 3rd St; thence S. 88° E. 56½ feet with the S. margin of W. 3rd St; to a stake. thence S. 2° W. 333 feet and with the line of said lot formerly owned by J.W. Tilton to the place of beginning, containing 50/100 of an acre more or less.

Also the following described premises; beginning at a stake at the N.W. corner of Robert Patterson's lot and the N.E. corner of Emma A. Hale's lot; thence N. 2° E. 36 feet to the S. margin of W. Third St; thence S. 88° E. 51 feet to a stake thence S. 2° W. 36 feet to the N.E. corner of Robert Patterson's lot; thence with the N. line of said Patterson's lot 51 feet to the place of beginning containing 5/100 acres more or less.

Also the following premises bounded and described as follows; beginning at a stake at the N.E. corner of Emma A. Hale's lot and N.W. corner of Robert Patterson's lot; thence with the N. line of said Hale's lot N. 88° W. 48 feet to a stake thence N. 2° E. 36 feet to the S. margin of W. third St. thence S. 88° E. 48 feet with the said S. margin of W. third St. to a stake; S. 2° W. 36 feet to the place of beginning, containing 5/100 acres more or less.

EXECUTION AND LIEN DOCKET.

TRANSCRIPT FROM THE DOCKET OF A JUSTICE OF THE PEACE TO CHARGE LANDS.				COST BILL.		\$	Cts.	
PARTIES. <i>The Hixsylvania Coal Co. Plt.</i> - vs - <i>The U. S. Lumber & Mfg. Co. Def.</i>				Judgment before <i>W. F. Broderick</i> Esq., a Justice of the Peace of <i>Paris</i> Tp., on the <i>9</i> day of <i>April</i> A. D. 19 <i>24</i> for the sum of \$ <i>116.35</i> Plaintiff's Costs, \$ <i>9.85</i> Defendant's Costs, \$ Plaintiff's Increase Costs before J. P., \$	Justice Peace, Constables, Witnesses, Increased Costs,	6 2	90 95	
Transcript Filed, <i>July 14</i> 19 <i>24</i> Lien on Land, 190				RECEIVED MY FEES IN THIS CASE.				
DATE OF WRIT.	STYLE OF WRIT.	TO WHOM DELIVERED.	Clerk.	Sheriff.	App'rs.	Printer.	DATE OF WRIT.	
<i>July 14</i>	<i>Transcript</i>	<i>Clerk of Courts</i>					<i>7-24-24</i>	
" "	<i>3 Original papers.</i>	" "					" " "	
" "	<i>Execution</i>	<i>Sheriff</i>		<i>350</i>			" " "	

J. S.
H. E.
Transcript Fil
Lien on Land,
DATE OF WRIT
7-24-24
" " "
" " "
Sept. 12, 24
July 24
#1, 2, 3

SHERIFF'S RETURN.

Sheriff's Office, Union County, Ohio.

July 14th, 1924.

Received this writ on the 14th day of July 1924, at 3 o'clock P.M. and pursuant to its command I made a Court House Levy upon real estate in the name of Albert C. Uhle and Elsa M. Uhle described as follows;- Real Estate situated in the County of Union, State of Ohio and village of Marysville, being part of Survey No. 3354 and bounded and described as follows:- Beginning at a point in the N. line of W. 4th St., at the S.W. corner of a lot formerly owned by J.W. Tilton and being 56½ feet W. of the S.W. corner of a lot formerly owned by Henry Crist; thence N. 88° W. with the N. line of said street 56½ feet to the S.E. corner of Robert Patterson's lot; thence N. 2° E. 333 feet to a stake in the S. margin of W. 3rd St; thence S. 88° E. 56½ feet with the S. margin of W. 3rd St; to a stake. thence S. 2° W. 333 feet and with the line of said lot formerly owned by J.W. Tilton to the place of beginning, containing 50/100 of an acre more or less.

Also the following described premises; beginning at a stake at the N.W. corner of Robert Patterson's lot and the N.E. corner of Emma A. Hale's lot; thence N. 2° E. 36 feet to the S. margin of W. Third St; thence S. 88° E. 51 feet to a stake thence S. 2° W. 36 feet to the N.E. corner of Robert Patterson's lot; thence with the N. line of said Patterson's lot 51 feet to the place of beginning containing 5/100 acres more or less.

Also the following premises bounded and described as follows; beginning at a stake at the N.E. corner of Emma A. Hale's lot and N.W. corner of Robert Patterson's lot; thence with the N. line of said Hale's lot N. 88° W. 48 feet to a stake thence N. 2° E. 36 feet to the S. margin of W. third St. thence S. 88° E. 48 feet with the said S. margin of W. third St. to a stake; S. 2° W. 36 feet to the place of beginning, containing 5/100 acres more or less.

belongs
situated
described
S. E. C.
N. 81° W.
with
line
beginning
at
and
N. W. C.
in the
of a
E. line
contains
tract
also a
described
whole
3

EXECUTION AND LIEN DOCKET.

\$ Cts.

6 90
2 95

TRANSCRIPT FROM THE DOCKET OF A JUSTICE OF THE PEACE TO CHARGE LANDS.

COST BILL.

\$ Cts.

PARTIES.

J. S. Maxwell

Judgment before *Benj Carter* Esq., Justice Peace,
a Justice of the Peace of *Jackson* Tp., Constables,
on the _____ day of _____ A. D. 190____ Witnesses,

3 80
1 90

H. E. + F. J. De Bolt.

for the sum of \$ _____
Plaintiff's Costs, \$ _____
Defendant's Costs, \$ _____
Plaintiff's Increase Costs before J. P., \$ _____

Transcript Filed, *July 24* 19*24*
Lien on Land, 190____

RECEIVED MY FEES IN THIS CASE.

DATE OF WRIT. STYLE OF WRIT. TO WHOM DELIVERED. Clerk. Sheriff. App'rs. Printer.

7-24-24 Transcript Clerk

Paid 1 25

" " " Praecipe filed -

" " " Execution issued

Sept. 12, 24 Execution Ret'd filed.

3 50

*July 24-24 - Received of J. S. Maxwell
\$1 25 for filing Transcript.
C. B. G. - 115*

Sheriff's Returns.

*Sheriff's Office, Union County, Ohio,
July 24" 1924.*

Received this writ on the 24" day of July 1924, at 9-0. Clock A.M. and pursuant to its command, finding no goods, chattels or persons which to make a Court House lien upon the following, described real estate belonging to the within named defendant, F. J. De Bolt, to-wit: Real estate situated in the County of Union, Township Jackson, State of Ohio bounded and described as follows:- Beginning at a stone in place of Two Lynns and a Buck S. E. Corner of Survey No. 81° W. 95.80 No. 12188; thence to the S. line of said Survey N. 81° W. 95.80 poles to a stake in the W. line of John M. Blue's land; thence with said line N. 9° W. 45.88 poles to a stone; thence N. 81° - 96-80 poles to the E. line of said Survey; thence with said line S. 7° 30' E. 48.80 poles to the beginning containing 27.50 acres more or less.

Also the following tract of land situated in the same County, Township and State bounded and described as follows:- Beginning in the original N. W. Corner of said Survey No. 9913; thence S. 88° 5' W. 44.40 poles to a stake in the Edward Marley land; thence S. 9° 45' E. 73.50 poles to the center of a road; thence N. 77° 15' E. with said road 44.80 poles to a stake in the E. line of said Survey; thence N. 9° 45' W. 69.40 poles to the beginning, containing 42 acres and 24 poles of land excepting from the above tract, a tract of one and one-half acres conveyed to the Rush Creek Christian Church also a part of same Survey lying immediately west of said land above described extending W. to County Ditch containing 2 1/2 acres land - The whole amount of land hereby conveyed being about 72.15 acres.

- 3 -

Frank Collier - Sheriff.

EXECUTION AND LIEN DOCKET.

TRANSCRIPT FROM THE DOCKET OF A JUSTICE OF THE PEACE TO CHARGE LANDS.				COST BILL.		\$	Cts.
PARTIES.		Judgment before <i>H. F. Brodrick</i> Esq.,		Justice Peace,		6	50
<i>William Rausch</i> <i>Pltf.</i>		a Justice of the Peace of <i>Paris</i> Tp.,		Constables,		2	80
<i>vs</i> <i>A. C. Uhle</i>		on the <i>15</i> day of <i>July</i> A. D. 19 <i>24</i>		Witnesses,			
		for the sum of \$ <i>155.⁰⁰/_{xy}</i>		Increased Costs,			
		Plaintiff's Costs, \$ <i>9.30</i>		RECEIVED MY FEES IN THIS CASE.			
		Defendant's Costs, \$					
Transcript Filed, <i>July 29</i> 19 <i>24</i>		Plaintiff's Increase Costs before J. P., \$					
Lien on Land, 190							
DATE OF WRIT.	STYLE OF WRIT.	TO WHOM DELIVERED.	Clerk.	Sheriff.	App'rs.	Printer.	DATE OF WRIT.
<i>July</i>	<i>29</i>	<i>Præcipe to clerk.</i>					<i>Aug 4-1924</i>
<i>"</i>	<i>29</i>	<i>Execution to Sheriff.</i>					<i>7 Original</i>
<i>"</i>	<i>29</i>	<i>Transcript filed.</i>					<i>Aug. 4</i>
							<i>" 5</i>

SHERIFF'S RETURN.

Sheriff's Office, Union County, Ohio.

July 29th 1924.

Received this writ on the 29th day of July 1924, at 11 o'clock A. M., and pursuant to its command, I made a Court-House Levy upon real estate in the name of Albert C. Uhle et al., Described as follows:-

Situated in the County of Union, State of Ohio, and Village of Marysville being part of Survey No. 3554 and BEGINNING at a point in the N. line of 4th street, at the S. W. corner of a lot formerly owned by J. W. Tilton and being 56½ ft. W. of the S. W. corner of a lot formerly owned by Henry Crist; thence N. 88° W. with the N. line of said street 56½ feet to the S. E. corner of Robt. Patterson's lot; thence N. 2° E. 333 ft. to a stake in the S. margin of 3rd St. (W). thence S. 88° E. 56½ ft. with the S. margin of said W. 3rd St. to a stake; thence S. 2° W. 333 ft and with the line of said lot formerly owned by J. W. Tilton to the place of the beginning CONTAINING 50/100 of an acre more or less.

ALSO the following premises bounded and described as follows; BEGINNING at a stake at the N. W. corner of Robert Patterson's lot and the N. E. of Emma A. Hales lot; thence N. 2° E. 36 ft. to the S. margin of W. 3rd st.; thence S. 88° E. 51 feet to a stake; thence S. 2° W. 36 feet to the N. E. corner of Robert Patterson's lot; thence with the N. line of said Patterson's lot 51 feet to the place of the beginning CONTAINING 5/100 of an acre more or less.

ALSO the following premises bounded and described as follows;- BEGINNING at a stake at the N. E. corner of Emma A. Hale's lot and N. W. corner of Robert Patterson's lot; thence with the N. line of said Hale's lot N. 88° W. 48 feet to a stake; thence N. 2° E. 36 ft. to the S. Margin of W. 3rd St; thence S. 2° W. 36 ft. to the place of the beginning containing 5/100 of an acre more or less.

Fees \$3.50

Frank Collier.
Sheriff.

The Jo
J. H.
Transcript Filed
Lien on Land,
DATE OF WRIT
Aug 4-1924
7 Original
Aug. 4
" 5
and p
real e
city a
Additi
of Chi
recor
Mary
Fre
Rec
Bal

EXECUTION AND LIEN DOCKET.

\$		Cts.	TRANSCRIPT FROM THE DOCKET OF A JUSTICE OF THE PEACE TO CHARGE LANDS.							COST BILL.		\$	Cts.
6	50		PARTIES.		Judgment before		<i>H. F. Brodrick Esq.,</i>		Justice Peace,		7	60	
2	80		<i>The Jones Witter & Co</i>		a Justice of the Peace of		<i>Paris Tp.,</i>		Constables,		3	00	
			<i>Plf.</i>		on the		<i>16</i> day of <i>July</i> A. D. 19 <i>24</i>		Witnesses,				
			<i>- vs -</i>		for the sum of @ 6% from <i>Sept. 24, 23</i>		\$ <i>42.03</i>		Increased Costs, <i>Printers</i>		2	18	
THIS CASE.			<i>J. H. Stanley</i>		Plaintiff's Costs,		\$ <i>12.78</i>		RECEIVED MY FEES IN THIS CASE.				
			<i>Def.</i>		Defendant's Costs,		\$						
			Transcript Filed, <i>Aug. 4</i> 19 <i>24</i>		Plaintiff's Increase Costs before J. P.,		\$						
			Lien on Land, 190										
DATE OF WRIT.		STYLE OF WRIT.	TO WHOM DELIVERED.	Clerk.	Sheriff.	App'rs.	Printer.						
<i>Aug. 4-1924</i>		<i>7 Original papers filed Clerk of Courts</i>											
<i>Aug. 4 '24</i>		<i>Execution Sheriff</i>											
<i>" 5 '24</i>		<i>Execution Ret'd filed.</i>											

Sheriff's Return.

Received this writ on the 4th day of August 1924. at 3 o'clock P.M. and pursuant to its command I viewed upon the following described real estate situated in the County of Union, State of Ohio. Village of Plain City and described as follows:— Being lot No. 31 of the Plain City Land Company Addition to the Village of Plain City, in said County of Union and State of Ohio, as the same is known, numbered and designated on the recorded plat of said Addition in the Recorder's Office of said County, at Marysville, Ohio.
Fees \$2.50.

Frank Collier - Sheriff.
L. A. W.

Received this 19th day of August, 1924 \$ *56.67* on above account, Balance due \$ *7.45*

John W. Pailey, atty.

EXECUTION AND LIEN DOCKET.

TRANSCRIPT FROM THE DOCKET OF A JUSTICE OF THE PEACE TO CHARGE LANDS.

COST BILL.

\$ Cts.

PARTIES.

Judgment before *J. F. Brodrick* Esq.,
 a Justice of the Peace of *Paris* Tp.,
 on the *16th* day of *July* A. D. 19*24*
 at *6⁷⁰* from Nov. 22, '23 \$ *46.22*
 for the sum of
 Plaintiff's Costs, \$ *12.78*
 Defendant's Costs, \$
 Plaintiff's Increase Costs before J. P., \$

The Columbus Merchandise Co. Plif.
J. H. Standley Deft.
 Transcript Filed, *Aug. 4th* 19*24*
 Lien on Land, 190

Justice Peace, 7 60
 Constables, 3 00
 Witnesses,
 Increased Costs, *Printer* 2 18

RECEIVED MY FEES IN THIS CASE.

Cora
Hilber

Transcript File
Lien on Land,

DATE OF WRIT

Sept. 2-
" 2-
" 2-
" 15-

DATE OF WRIT. STYLE OF WRIT. TO WHOM DELIVERED. Clerk. Sheriff. App'rs. Printer.

Aug. 4-1924
Seven original papers Clerk of Courts.
Aug. 4 '24 Execution Sheriff.
" 5 '24 Execution Retd. filed

Sheriff's Office
Sheriff's Office, Union County, O.
August 4th 1924.

Received this writ on the 4th day of August 1924, at 3-5 o'clock P.M., and pursuant to its command, I looked upon the undivided interest of *J. H. Standley* in the following described real estate situated in the following County of *Union*, State of *Ohio*: Village of *Plain City* and described as follows: - being lot No. 31 of the *Plain City Land Company's* Addition to the Village of *Plain City*, in said County of *Union* and State of *Ohio*, as the same is known, numbered and designated on the recorded plat of said Addition in the Recorder's Office *Union County* at *Marysville, O.*
 Fees \$2.50

Frank Cottler Sheriff.

Received \$61⁰⁰, This 19th day of August, 1924 on the above judgment. Balance due. 8.⁵⁰
John W. D. Riley, atty.

R. and
undiv
in the
Town
Jr. Co
County

EXECUTION AND LIEN DOCKET.

\$ Cts.		TRANSCRIPT FROM THE DOCKET OF A JUSTICE OF THE PEACE TO CHARGE LANDS.						COST BILL.		\$ Cts.	
7	60	PARTIES.								4	70
3	00	Cora Flora								1	80
2	18	vs. Hubber Livingston.									
THIS CASE.		Judgment before A. D. Parish Esq., Justice Peace,									
		a Justice of the Peace of Claibourne Tp., Constables,									
		on the 21st day of August A. D. 1924 Witnesses,									
		for the sum of \$250. ⁰⁰ Increased Costs,									
		Plaintiff's Costs, \$ 6.20						RECEIVED MY FEES IN THIS CASE.			
		Transcript Filed, Sept. 2nd 1924 Defendant's Costs, \$									
		Lien on Land, 190 Plaintiff's Increase Costs before J. P., \$									
DATE OF WRIT.	STYLE OF WRIT.	TO WHOM DELIVERED.	Clerk.	Sheriff.	App'rs.	Printer.					
Sept. 2-24	Manuscript	Clerk of Court									
" 2-24	2 Original papers	" "									
" 2-24	Execution	issued Sheriff									
" 15 24	"	Ret'd filed		2.00							

Sheriff's Return.

*Sheriff's Office, Union County, O.
Sept - 15th 1924.*

Received this writ on the 2nd day of September 1924, at 9 o'clock A.M., and pursuant to its command I made a Court-House levy upon the undivided interest of the within named defendant. Within Livingston in the name of W. H. Livingston deceased as being situated in the Town of Richmond, County of Union State of Ohio and being all of Tr. Lot No. 253 in the H. T. Marriotts addition to the Town of Richmond, County of Union and State of Ohio.

Frank Collier, Sheriff.

*County, O.,
1924,
P.M., and
of J. H.
the following
described
dition to
State of Ohio,
recorded
heriff,
above*

EXECUTION AND LIEN DOCKET.

TRANSCRIPT FROM THE DOCKET OF A JUSTICE OF THE PEACE TO CHARGE LANDS.						COST BILL.		\$	Cts.
PARTIES.									
Judgment before <i>Nate L. Moffitt</i> Esq., Justice Peace,								6	50
a Justice of the Peace of <i>Wapakoneta</i> Tp., Constables,								1	75
on the <i>3</i> day of <i>Sept</i> A. D. 19 <i>24</i> Witnesses,									
for the sum of \$ <i>23.87</i> Increased Costs,									
Plaintiff's Costs, \$						RECEIVED MY FEES IN THIS CASE.			
Defendant's Costs, \$									
Plaintiff's Increase Costs before J. P., \$									
Transcript Filed, <i>Sept 22</i> 19 <i>24</i>									
Lien on Land, 190									
DATE OF WRIT.	STYLE OF WRIT.	TO WHOM DELIVERED.	Clerk.	Sheriff.	App'rs.	Printer.	DATE OF WRIT.		
<i>9-22-24</i>	<i>Transcript</i>	<i>clerk.</i>					<i>June 1</i>		

Krahan
John

Transcript Filed
Lien on Land,

DATE OF WRIT

June 1
"

at

Marysville, Ohio.
December, 18th, 1924.

Received this day of J. F. Andrews of Kenton, Ohio, the sum of \$20.00, the same being payment, in full, of all claims and demands of whatsoever nature due me from one, Elmer Jolliff, and do hereby and by these presents, authorize the release of any judgment, lien, or execution of whatsoever nature now pending in the court of common pleas of Union County, Ohio, in my favor against the said Elmer Jolliff, and do hereby dismiss any action pending in said court against the said Elmer Jolliff.

Maud Myers
Maud Myers

Harry L. Reiter

EXECUTION AND LIEN DOCKET.

\$		Cts.	TRANSCRIPT FROM THE DOCKET OF A JUSTICE OF THE PEACE TO CHARGE LANDS.							COST BILL.		\$	Cts.
			PARTIES.										
650			Judgment before <i>W. F. Brodrick</i> Esq., Justice Peace,									650	
175			a Justice of the Peace of <i>Paris</i> Tp., Constables,									280	
			on the <i>15</i> day of <i>Oct.</i> A. D. 19 <i>24</i> Witnesses,										
			for the sum of <i>\$219 ²⁹/_{xx}</i> Increased Costs,										
THIS CASE.			Plaintiff's Costs, \$							RECEIVED MY FEES IN THIS CASE.			
			Defendant's Costs, \$										
			Transcript Filed, 190										
			Lien on Land, 190										
			Plaintiff's Increase Costs before J. P., \$										
DATE OF WRIT.		STYLE OF WRIT.	TO WHOM DELIVERED.	Clerk.	Sheriff.	App'rs.	Printer.						
<i>June 1</i>		<i>24 Transcript</i>	<i>Clerk.</i>										
<i>"</i>		<i>2 Original papers filed.</i>											

May 13 1925

Above case settled in full
A. H. Kellepath
Attorney for Plaintiff

EXECUTION AND LIEN DOCKET.

TRANSCRIPT FROM THE DOCKET OF A JUSTICE OF THE PEACE TO CHARGE LANDS.

COST BILL.

\$ Cts.

PARTIES.

*The Richmond
Farmers Exchange
Co.*

-75-

Alice M. Adow

Transcript Filed, *Oct. 18* 19*24*

Lien on Land, 190

Judgment before *A. D. Parish* Esq., Justice Peace,
a Justice of the Peace of *Clairborne* Tp., Constables,
on the *23* day of *Sept* A. D. 19*24* Witnesses,
for the sum of \$ *32.53* Increased Costs,

Plaintiff's Costs, \$
Defendant's Costs, \$
Plaintiff's Increase Costs before J. P., \$

4 50
1 50

RECEIVED MY FEES IN THIS CASE.

DATE OF WRIT. STYLE OF WRIT. TO WHOM DELIVERED. Clerk. Sheriff. App'rs. Printer.

<i>Oct. 18</i>	<i>24</i>	<i>Transcript</i>	<i>Clerk.</i>	<i>5.00</i>			
" "	<i>24</i>	<i>Process</i>	<i>issued.</i>				
" "	<i>24</i>	<i>Execution</i>	<i>issued.</i>	<i>1.00</i>			
" <i>28</i>	<i>24</i>	<i>Execution</i>	<i>Ret'd filed</i>	<i>2.50</i>			

*Sheriff's Return
Sheriff's Office, Union County, O.
October 18 1924.*

*Received this writ on the 18th day of October 1924, at 9
O'Clock A.M. and pursuant to its command I made a Court-
House levy upon real estate belonging to the within named
defendant, Alice M. Adow, described as follows. Being Lot
#589 in Courts Addition to the Village of Richmond, Union
County, Ohio and being the same premises conveyed to Sarah
Jane McLee by G.M. Court and wife August 7th 1880 as
recorded in Volume 56 - page 176. Union County Record of Deeds.
Fees \$2.50.*

*Frank Collier, Sheriff
By L.A.N.*

Geo
H.

Transcript Fil
Lien on Land,

DATE OF WRIT

EXECUTION AND LIEN DOCKET.

\$		Cts.		TRANSCRIPT FROM THE DOCKET OF A JUSTICE OF THE PEACE TO CHARGE LANDS.							COST BILL.		\$		Cts.			
				PARTIES.														
4	50			Judgment before <i>Geo Mettler</i> Esq., Justice Peace, a Justice of the Peace of <i>Washington</i> Tp., Constables, on the <i>8th</i> day of <i>Oct.</i> A. D. 19 <i>24</i> Witnesses, for the sum of \$ <i>22. ⁷⁵/₁₀₀</i> Increased Costs, Plaintiff's Costs, \$ Defendant's Costs, \$ Plaintiff's Increase Costs before J. P., \$														
	1	50		<i>Geo Y Arthur</i> -vs- <i>H. G. Drake</i>							RECEIVED MY FEES IN THIS CASE.							
THIS CASE.				Transcript Filed,	190													
				Lien on Land,	190													
DATE OF WRIT.		STYLE OF WRIT.		TO WHOM DELIVERED.			Clerk.	Sheriff.	App'rs.	Printer.								
				<i>error</i>														

*County, D.
 1924.
 at 9
 le a Court
 named
 of Lot
 ining
 to Sarah
 es
 of Deeds.
 Sheriff*

EXECUTION AND LIEN DOCKET.

TRANSCRIPT FROM THE DOCKET OF A JUSTICE OF THE PEACE TO CHARGE LANDS.				COST BILL.		\$	Cts.
PARTIES.		Judgment before	<i>A. D. Parish</i> Esq.,	Justice Peace,		6	60
<i>The Richwood Telephone Company</i>		a Justice of the Peace of	<i>Claitourne</i> Tp.,	Constables,		1	30
<i>Plaintiff</i>		on the	<i>5</i> day of <i>Nov</i> -	A. D. 19 <i>24</i>	Witnesses,		
<i>75.</i>		for the sum of			Increased Costs,		
<i>Wilber E. Livingston</i>		Plaintiff's Costs,	\$ <i>49.26</i>		RECEIVED MY FEES IN THIS CASE.		
Transcript Filed, <i>Nov. 24 - 1924</i>		Defendant's Costs,	\$				
Lien on Land, 190		Plaintiff's Increase Costs before J. P.,	\$				
DATE OF WRIT.	STYLE OF WRIT.	TO WHOM DELIVERED.	Clerk.	Sheriff.	App'rs.	Printer.	DATE OF WRIT.
<i>Nov 24 24</i>	<i>Transcript</i>	<i>Clerk.</i>					
<i>" 24-24</i>	<i>Præcipe</i>						
<i>" " "</i>	<i>Execution</i>						

Sheriff's Return
Sheriff's Office, Union County, O.
November 24 1924

Received this writ on the 24th day of November 1924, at 10^o clock A. M., and pursuant to its command I made a court house levy upon the undivided one-half interest of *Wilber E. Livingston* in the following described real estate:
 Situated in the County of *Union* State of *Ohio*,
 Village of *Richwood* and bounded and described as follows: Being all of Lot No. 253 in *J. F. Marriett's* Addition to said Village of *Richwood*.
 For further description of said reference is hereby made to the recorded Plat of said Addition at the *Union County Records Office*.

Fees \$2.50.
Frank Callie, Sheriff
L. A. W.

The R.?

The R.?
Beat &
 Transcript Fil
 Lien on Land,
 DATE OF WRIT

EXECUTION AND LIEN DOCKET.

\$	Cts.
660	
130	

THIS CASE.

TRANSCRIPT FROM THE DOCKET OF A JUSTICE OF THE PEACE TO CHARGE LANDS.

COST BILL.

\$ Cts.

PARTIES.

The R. Thomas & Sons Co.

Judgment before *D.E. Ogan* Esq., Justice Peace,
 a Justice of the Peace of *Blount* Tp.,
 on the *10*th day of *Nov* A. D. 19*24*

for the sum of \$*125.57*

*The Richmond Light
 Heat & Power Co.*

Plaintiff's Costs, \$

Defendant's Costs, \$

Plaintiff's Increase Costs before J. P., \$

Transcript Filed, 190

Lien on Land, 190

Witnesses,
 Increased Costs,

RECEIVED MY FEES IN THIS CASE.

DATE OF WRIT.	STYLE OF WRIT.	TO WHOM DELIVERED.	Clerk.	Sheriff.	App'rs.	Printer.
		<i>Blount</i>				

*County, O.
 1924
 at 10
 a Court
 Wilber
 his
 it's
 the
 Sheriff*

EXECUTION AND LIEN DOCKET.

TRANSCRIPT FROM THE DOCKET OF A JUSTICE OF THE PEACE TO CHARGE LANDS.				COST BILL.		\$	Cts.
PARTIES. The Richwood Farmers Exchange Co. <i>Pltf.</i> vs. Gilbert Livingston <i>Def.</i>				Judgment before <i>A. D. Parish</i> Esq., a Justice of the Peace of <i>Clabourne</i> Tp., on the <i>19</i> day of <i>December</i> A. D. 19 <i>24</i> for the sum of \$ <i>12.50</i> Plaintiff's Costs, \$ <i>8.70</i> Defendant's Costs, \$ Plaintiff's Increase Costs before J. P., \$		Justice Peace,	670
Transcript Filed, 190 Lien on Land, 190						Constables,	200
						Witnesses,	
						Increased Costs,	
						RECEIVED MY FEES IN THIS CASE.	
DATE OF WRIT.	STYLE OF WRIT.	TO WHOM DELIVERED.	Clerk.	Sheriff.	App'rs.	Printer.	DATE OF WRIT.
Dec. 22, 1924	Transcript	Clerk of Courts	500				Dec. 22-
" "	Execution	Sheriff	250				" "
" "		retd to Clerk of Courts.					" "

Sheriff's Return
The Sheriff's Office, Union County, Ohio
Dec. 22nd, 1924.

Received this writ on the 22nd day of December, 1924, at 11 o'clock A.M., and pursuant to its command I made a Court-House levy upon the un-divided interest of the within named defendant, *Gilbert Livingston* in the real estate in the name of *G. H. Livingston* described as being situated in the Town of *Richwood*, County of *Union*, State of *Ohio* and being all of *Lot No. 283* in the *H. P. Marriott's* Addition to the town of *Richwood*, County of *Union* and State of *Ohio*.

Frank Collier - Sheriff.

Rece
pursuan
interest
in the
Richwo
in the
State
\$2.50
100

EXECUTION AND LIEN DOCKET.

\$	Cts.
6	70
2	00

THIS CASE.

TRANSCRIPT FROM THE DOCKET OF A JUSTICE OF THE PEACE TO CHARGE LANDS.

PARTIES.

Frank Cramer
Plf.

vs.

Hilbert Livingston
Def.

Transcript Filed, 190

Lien on Land, 190

Judgment before *A. D. Parish* Esq., Justice Peace, 6 70

a Justice of the Peace of *Claibourne* Tp., Constables, 2 00

on the *19* day of *Dec.* A. D. 19*24* Witnesses,

for the sum of \$ *12.25* Increased Costs,

Plaintiff's Costs, \$ *8.70*

Defendant's Costs, \$

Plaintiff's Increase Costs before J. P., \$

COST BILL.		\$	Cts.
Justice Peace,		6	70
Constables,		2	00
Witnesses,			
Increased Costs,			
RECEIVED MY FEES IN THIS CASE.			

DATE OF WRIT.	STYLE OF WRIT.	TO WHOM DELIVERED.	Clerk.	Sheriff.	App'rs.	Printer.
Dec. 22 - '24	Transcript	Clerk of Courts	5 00			
" "	Execution	Sheriff				
" "	" ret'd	Clerk of Courts	2 50			

lock A.M.,
the un-divided
al estate
own of
No. 253 in
Union and
Sheriff.

Sheriff's Return

Sheriff's Office, Union County, Ohio, Dec 22nd, 1924

Received this writ on the 22nd. day of December, 1924, at 11 o'clock A. M., and pursuant to its command I made a Court-House levy upon the undivided interest of the within named defendant. Hilbert Livingston in the real estate in the name of C. H. Livingston described as being situated in the Town of Richwood, County of Union, State of Ohio and Being all of In-Lot No. 253 in the H. P. Marriott's Addition to the town of Richwood, County of Union and State of Ohio.

Frank Collier - Sheriff.

\$2 ⁵⁰/₁₀₀

EXECUTION AND LIEN DOCKET.

TRANSCRIPT FROM THE DOCKET OF A JUSTICE OF THE PEACE TO CHARGE LANDS.				COST BILL.		\$	Cts.
PARTIES.		Judgment before <i>A. W. Parish</i> Esq.,	Justice Peace,			6	70
<i>The Richwood Motor Sales Co.</i>		a Justice of the Peace of	Constables,			2	00
<i>Pltff.</i>		on the <i>18</i> day of <i>Dec.</i> A. D. 19 <i>24</i>	Witnesses,				
<i>- vs -</i>		for the sum of \$ <i>20.00</i>	Increased Costs,				
<i>Hilbert Livingston</i>		Plaintiff's Costs, \$ <i>8.70</i>	RECEIVED MY FEES IN THIS CASE.				
<i>Deft.</i>		Defendant's Costs, \$					
Transcript Filed,	190	Plaintiff's Increase Costs before J. P., \$					
Lien on Land,	190						
DATE OF WRIT.	STYLE OF WRIT.	TO WHOM DELIVERED.	Clerk.	Sheriff.	App'rs.	Printer.	DATE OF WRIT.
<i>Dec. 22</i>	<i>'24</i>	<i>Manuscript Clerk of Courts.</i>	<i>500</i>				<i>Dec. 29-1924</i>
<i>" 22</i>	<i>"</i>	<i>Execution Sheriff</i>					<i>" "</i>
<i>" "</i>	<i>"</i>	<i>" ret'd Clerk of Courts</i>		<i>250</i>			<i>" "</i>

Sheriff's Return.

Sheriff's Office, Union County, Ohio, Dec. 22nd. 1924
 Received this writ on the 22nd day of December 1924 at 11 o'clock A. M., and pursuant to its command I made a Court-House levy upon the undivided interest of the within named defendant *Hilbert Livingston* in the real estate in the name of *C. H. Livingston* described as being situated in the Town of *Richwood*, County of *Union*, State of *Ohio* and being all of *Dr. Lot No. 253* in the *H. O. Marriott's Addition* to the town of *Richwood*, County of *Union* and State of *Ohio*,

Frank Collier, Sheriff.

\$2.50 / 100

General

Mrs.

Transcript Fil

Lien on Land,

DATE OF WRIT

Dec. 29-1924

" "

" "

Re

and pu

estate i

follows

Towns

follows

said O

(Hinton

East H

intersec

center o

of way

line in

thence

beginn

highwa

EXECUTION AND LIEN DOCKET.

\$	Cts.
6	70
2	00

TRANSCRIPT FROM THE DOCKET OF A JUSTICE OF THE PEACE TO CHARGE LANDS.

PARTIES.

General Highway System Inc. Judgment before *W. F. Brodrick* Esq., Justice Peace,
Pltf. a Justice of the Peace of *Paris* Tp., Constables,
 on the *12th* day of *Dec.*, A. D. 19*24* Witnesses,
 for the sum of \$ *101.25* Increased Costs,
 Plaintiff's Costs, \$ *10.25*
 Defendant's Costs, \$
 Plaintiff's Increase Costs before J. P., \$

Transcript Filed, *Dec. 29* 19*24*
 Lien on Land, 190

COST BILL.		\$	Cts.
Justice Peace,			
Constables,			
Witnesses,			
Increased Costs,			
RECEIVED MY FEES IN THIS CASE.			

DATE OF WRIT.	STYLE OF WRIT.	TO WHOM DELIVERED.	Clerk.	Sheriff.	App'rs.	Printer.
<i>Dec. 29-1924</i>	<i>Manuscript</i>	<i>Clerk of Courts</i>	<i>5 00</i>			
" "	<i>Execution</i>	<i>Sheriff</i>				
" "	<i>" ret'd</i>	<i>Clerk.</i>		<i>2 50</i>		

Dec. 29, 1924
at 3 o'clock P. M.,
the
station in
situated
ing all of
Pickwood,
Sheriff.

Sheriff's Return

Sheriff's Office, Union County, Ohio Dec. 29, 1924

Received this writ on the 29th day of December 1924, at 3 o'clock P. M., and pursuant to its command I made a court house levy upon certain real estate in the name of the within defendant, to-wit, *Lutelia E. Henzel* as follows:- Real estate situated in the State of Ohio, County of Union, Township of Paris and Village of Maryeville and bounded and described as follows:- Beginning at a stone at the eastern extremity of East Fifth St. in said Village of Maryeville, Ohio and at a point where the Watkins Gravel road (Ninton Millroad) and the Columbus Improved road diverge from the said East Fifth St., thence N. with the center of the Waldo road to a stone at the intersection of the Waldo Road with the Delaware Road; thence with the center of the Delaware road N. 66¹/₂° E. 45 poles to the west line of the right-of-way of the N. & O. R. R. (now New York Central) thence with the said railway line in a southerly direction 32 rods to the center of the said Watkins road; thence with the center of said road N. 87³/₄° W. 62 poles to the place of the beginning, containing 5 acres more or less but subject to all streets and highways. Being 2.75 acres in the corporation of said Village of Maryeville.

Frank Collier - Sheriff.

72 50
XX

COST BILL	
DATE	CASH LOCK
<i>12-20-27</i>	<i>11-56</i>
CLERK	<i>5 00</i>
SHERIFF	<i>2 50</i>
WITNESSES	
JUDGES	
SHERIFFS	
TOTAL	<i>7 50</i>

EXECUTION AND LIEN DOCKET.

TRANSCRIPT FROM THE DOCKET OF A JUSTICE OF THE PEACE TO CHARGE LANDS.

COST BILL.

\$ Cts.

PARTIES.
 Judgment before *W. F. Brodrick* Esq., Justice Peace,
 a Justice of the Peace of *Paris* Tp., Constables,
 on the *17* day of *Feb* A. D. 19*25* Witnesses,
 for the sum of \$ _____
 Plaintiff's Costs, \$ _____
 Defendant's Costs, \$ _____
 Plaintiff's Increase Costs before J. P., \$ _____

13 00
 RECEIVED MY FEES IN THIS CASE.

J. S. Kagay
 - vs -
 William Fairman
 Transcript Filed, *Feb-18* 19*25*
 Lien on Land, 190

DATE OF WRIT.	STYLE OF WRIT.	TO WHOM DELIVERED.	Clerk.	Sheriff.	App'rs.	Printer.
<i>Feb. 18</i>	<i>Transcript</i>	<i>clerk.</i>				
<i>" 18</i>	<i>Pracipe</i>	<i>filed</i>				
<i>" 18</i>	<i>Execution</i>	<i>issued</i>				

*Feb. 18-1925 - Recd of J. S. Kagay
 \$5.00 deposit this cause.
 C.B. 9-64. Glen Belline*

COST BILL

DATE	CYCLE BOOK
<i>3-11-25</i>	<i>9 74</i>
CLERK	<i>6.00</i>
SHERIFF	
WITNESSES	
JUDGMENTS	
SUNDRIES	
TOTAL	<i>6.00</i>

*Sheriff's Return
 Sheriff's Office Franklin County, O.
 Mar. 23 1925*

Received this writ on the 18th day of Feb. 1925, at 11-0'clock A.M. and pursuant to its command I did on the 18th day of Feb. 1925 at 12:30 P.M. lay on the following described chattles One Roll Top desk Mahogany finished: one E. Steel filing cabinet: four drawers: and on Feb. 26 1925 I caused the same to be advertised in the Ohio State Journal Feb. 26 "March 3" and 6" 1925, to be sold at public auction at 10.0'clock A.M. on March 10" 1925 at Room No. 223. Wesley Block 101-N. High St. Columbus, Ohio and on March 10, 1925 - at 10.0'clock A.M. I did offer the same for sale at room No. 223. Wesley Block at public auction and there came J. S. Kagay who bid the sum of \$20.75, this, this being the highest and best bid offered. he was declared the purchaser.

*Fees Sheriff 4.20
 Secy. Pugh 3.00 Custodian
 O. State Journal. 10.00 advertising
 Daily Reporter 1.00
 \$20.75*

*Walter F. Lump Sheriff,
 by Ross E. Andersen.*

*Charles
 W. R. R.
 Transcript Fi
 Lien on Land
 DATE OF WR
 Mar. 2-
 .. 5-
 .. 5-
 3-7-25 Appra
 J. F. L
 J. F. L
 goods*

*Recd
 to its
 W. R. R.
 also a
 and El
 State
 corner
 corner
 thence
 thence
 D. L.
 wide
 to Jose
 page 4
 Whig
 Fees*

EXECUTION AND LIEN DOCKET.

\$	Cts.
13	00

TRANSCRIPT FROM THE DOCKET OF A JUSTICE OF THE PEACE TO CHARGE LANDS.

PARTIES.

Judgment before *A. D. Parish Esq.*
 a Justice of the Peace of *Claibourne Tp.*
 on the *16* day of *Feb.* A. D. *1925*
 for the sum of \$ *41.42*
 Plaintiff's Costs, \$ *8.20*
Int @ 8%
 Defendant's Costs, \$
 Plaintiff's Increase Costs before J. P., \$

Transcript Filed, *Mar. 2nd. 1925*
 Lien on Land, *190*

COST BILL.	\$	Cts.
Justice Peace,	8	20
Constables,		
Witnesses,		
Increased Costs,		

DATE OF WRIT.	STYLE OF WRIT.	TO WHOM DELIVERED.	Clerk.	Sheriff.	App'rs.	Printer.
<i>Mar. 2-25</i>	<i>Transcript</i>	<i>Clerk.</i>	<i>6.00</i>	<i>6.10</i>	<i>2.00</i>	
<i>.. 5-25</i>	<i>Practises filed</i>					
<i>.. 5-25</i>	<i>Execution issued</i>					
<i>3-7-25</i>	<i>Appraisal failed</i>					

RECEIVED MY FEES IN THIS CASE.

Sept. 26, 1925
 Received \$ *65.92*
 Judgment, interest
 & Court Costs in
 full.
A. B. C.

State of Ohio, Union County:
 I hereby certify that the within named appraisers *Lick Davis & J. F. McElin* are freeholders and residents of said county and were duly summoned and sworn by me to appraise the within described goods and chattels this *6* day of *March 1925*.
F. S. Hager - Sheriff.

Sheriff's Return
 Sheriff's Office Union County, Ohio.
 Received this writ on the *5th* day of *March 1925* at *2 o'clock P.M.*, and pursuant to its command I made a levy upon chattels belonging to the within named defendant *W. R. Kirby* as follows: - One horse and buggy, 70 chickens, all appraised at \$ *87.00*. Also a court house levy upon the following described real estate in the name of *W. R. Kirby* and *Elizalath C. Kirby* his wife: - Real Estate situated in the County of Union, Township of York, State of Ohio and Survey No. *11346* bounded and described as follows: - Beginning at the E. W. corner of the *Eli Long* 100 acres; thence N. 82° W. thence N. 82° W. 147 poles to E. Merri's N. W. corner; thence N. 8° 30' E. 40.02 poles to the S. W. corner of *Joseph A. Shipley* (now *David Beard*) thence S. 82° E. 147 poles with the *David Beard* land south line to the *Eli Long* west line; thence with said *Eli Long*'s line 40.03 poles to the place of beginning containing 36.71 acres of land excepting a strip off the north side of the above described tract of land 7.25 poles wide running parallel with the north line of said tract containing 4.71 acres conveyed to *Joseph A. Shipley* by *William Shipley* by deed dated *May 29th 1883*, recorded in Vol. 63 page 488 Records of Deeds of Union County, Ohio. The amount of land hereby conveyed being 32 acres more or less. *Sept 21-1925* This writ returned by order of Plaintiff's attorney
F. S. Hager
 Sheriff

Fees \$ *6.10*

pursuant to the writ of the same date 6-1925. Room March 1925. J. S. Hager Sheriff.

EXECUTION AND LIEN DOCKET.

TRANSCRIPT FROM THE DOCKET OF A JUSTICE OF THE PEACE TO CHARGE LANDS.

COST BILL.

\$ Cts.

PARTIES.

Leach and Company

The Richwood Light, Heat & Power Co.

Transcript Filed, *Mar. 4,* 19*25*

Lien on Land, 190

Judgment before *N. E. Ogden* Esq.,

a Justice of the Peace of *Claibourne* Tp.,

on the *18th* day of *Sept.* A. D. 19*24*

for the sum of \$

Plaintiff's Costs, \$

\$

Defendant's Costs, \$

Plaintiff's Increase Costs before J. P., \$

Justice Peace,

Constables,

Witnesses,

Increased Costs,

RECEIVED MY FEES IN THIS CASE.

Lloyd

Wilbur Edith

Transcript F

Lien on Land

DATE OF W

Mar. 5 -

" 5 -

" 5 -

" 5 -

She

A. M. levy in m

Village Market to the office

Fico

Mr. The in Docket

EXECUTION AND LIEN DOCKET.

\$ Cts.		TRANSCRIPT FROM THE DOCKET OF A JUSTICE OF THE PEACE TO CHARGE LANDS.		COST BILL.		\$ Cts.	
		PARTIES.					
		Lloyd Winter Plaintiff		Judgment before D. E. Ogan Esq., Justice Peace,		620	
		-vs- Wilburn Livingston & Edith Doty		a Justice of the Peace of Laboun Tp., Constables,		280	
		Transcript Filed, 190		on the 18 th day of Feb. A. D. 1925		Witnesses,	
		Lien on Land, 190		for the sum of \$266.00		Increased Costs,	
				Plaintiff's Costs, \$		RECEIVED MY FEES IN THIS CASE.	
				Defendant's Costs, \$			
				Plaintiff's Increase Costs before J. P., \$			

DATE OF WRIT.	STYLE OF WRIT.	TO WHOM DELIVERED.	Clerk.	Sheriff.	App'rs.	Printer.
Mar. 5-25	Transcript	Clerk.				
" 5-25	Process filed					
" 5-25	Execution issued.					
" 5-25	" returned filed -					

Sheriff's Return -
 Sheriff's office - Union County, Ohio
 March 5th 1925 -

Received this writ on the 5th day of March, 1925, at 10 o'clock A.M. and pursuant to its command I made a court-house levy upon the following described real estate belonging to the within named defendants, Wilburn Livingston and Edith Doty, to-wit:-

Real Estate situated in the State of Ohio, County of Union, Village of Richwood and - Being all of Lot No. 253 in J. F. Marriott's Addition to said Village of Richwood.
 For further description of said plot, reference is hereby made to the recorded plat of said addition at the Union County Recorder's office.

F. S. Hager
 Sheriff -

Fees - \$250

Mar. 30-1925.
 This cause of action settled in full in case No-11395 Docket N see case No-11395.

DATE	CASH BOOK	
3-30-25	9	78
CLERK	6	00
SHERIFF	2	50
WITNESSES		
JUDGMENTS		
SUNDRIES	9	00
TOTAL	17	28

EXECUTION AND LIEN DOCKET.

TRANSCRIPT FROM THE DOCKET OF A JUSTICE OF THE PEACE TO CHARGE LANDS.						COST BILL.		\$	Cts.
PARTIES. Judgment before <i>A. D. Parish</i> Esq., Justice Peace, The <i>Richwood Lumber Co.</i> a Justice of the Peace of <i>Maibourn</i> Tp., Constables, on the <i>10</i> day of <i>Feb</i> A. D. 19 <i>25</i> Witnesses, for the sum of \$ <i>131.97</i> Increased Costs, Plaintiff's Costs, \$ Defendant's Costs, \$ Plaintiff's Increase Costs before J. P., \$						640			
-75. Dora Herd & Nelson Herd Transcript Filed, <i>Mar. 10</i> 19 <i>25</i> Lien on Land, 190						RECEIVED MY FEES IN THIS CASE.			
DATE OF WRIT.	STYLE OF WRIT.	TO WHOM DELIVERED.	Clerk.	Sheriff.	App'rs.	Printer.			
3-10-25	Transcript.	Clerk.							
" " 25	Precept filed								
" " 25	Execution issued								

Sheriff's Return
Sheriff's Office - Union County - O.
March 10th 1925.

Received this writ on the 10th day of March 1925. at 10 o'clock A.M. and pursuant to its command as I found no goods and no chattels belonging to the within named defendants. Dora Herd and Nelson Herd. I made a Court-house levy upon the equity of the said Dora Herd and Nelson Herd in real estate in the name of Margaret Barlow described as follows:

Real Estate situated in the Village of Richwood, County of Union, State of Ohio and described as being all of Lot No. 202 in John Wood's Addition to said Village of Richwood - Ohio - Fees \$2.50.

F. S. Hager
L.A.M. Sheriff

The
F. Kelly
Allen
N.
 Transcript F
 Lien on Land

DATE OF WR
May 14

R
para
Real
Mar
Lloyd
to a s
stone
stone
hume
line of
Chain
on's s
is not
Secom
Com
that
said v
to a s
Lim
a stat
17.56
Mc.Arth
Fel

EXECUTION AND LIEN DOCKET.

\$ Cts.		TRANSCRIPT FROM THE DOCKET OF A JUSTICE OF THE PEACE TO CHARGE LANDS.				COST BILL.		\$	Cts.
640		PARTIES.		Judgment before	A. D. Parish Esq.,	Justice Peace,		680	
610		The Richwood Clay Co	Plf.	a Justice of the Peace of	Clairbourne Tp.,	Constables,		175	
				on the	19 th day of March	A. D. 1925	Witnesses,		
		vs		for the sum of	\$ 31.44	Increased Costs,			
		H. P. Ross	Def.	Plaintiff's Costs,	\$				
				Defendant's Costs,	\$				
		Transcript Filed,	May 14	1925					
		Lien on Land,		190	Plaintiff's Increase Costs before J. P.,	\$			
IN THIS CASE.						RECEIVED MY FEES IN THIS CASE.			
		DATE OF WRIT.	STYLE OF WRIT.	TO WHOM DELIVERED.	Clerk.	Sheriff.	App'rs.	Printer.	
		May 14 25	Præcipe Execution	Sheriff of Fayette Co.					

nty. O.
1925.
clock 9 A.M.
Shattles
Nelson
said
of Margaret
County of
D.D. in
Sherriff

Sherriff's Return
Sherriff's Office, Fayette County, O.
May 15 - 1925.

Received this writ on the 15th day of May, 1925, at 8 o'clock A.M., and pursuant to its command I did on the 15th day of May 1925, levy on the following Real Estate, situated in the State of Ohio, County of Fayette and Township of Marion, to-wit: First Tract: Beginning at a stone in the west line of the Lloyd Road in the line of Armilda M. Johnson Estate; thence S. 80 1/2° E. 4.33 chains to a stone; thence S. 4 1/2° W. 1.72 chains to a stone; thence S. 81° E. 17.64 chains to a stone in the line of Flora Johnson's J. Bryant; thence N. 83 1/2° E. 6.54 chains to a stone corner to Clyde Cook; thence N. 5° W. 41.24 chains to a stake corner to S. A. Vincent; thence N. 89 3/4° W. 9.65 chains to a stone in the West line of the Lloyd road in the line of Lizzie Ware; thence with the West line of said Lloyd road South 4 1/4° W. 37.22 chains to the beginning; containing 98.67 acres of land being part of Richard Eaglest. on's Survey No. 7359 Excepting, from said tract one acre used for Cemetery, which is not included in the number of acres above given.

Second Tract: Beginning at a stake in the west line of the Lloyd Road, corner to Lizzie Ware and in the line of the first tract herein; thence with the line of said Ware N. 76 1/4° W. 17.44 chains to a stake another corner to said Ware and in the line of John Linninger; thence S 4 1/4° W. 19.40 chains to a stone corner in the line of Armilda M. Johnson estate corner to Linninger's land; thence said Johnson's line S. 83 1/2° E. 17.34 chains to a stake in the west line of said Lloyd road; thence with the road N. 4 1/4° E. 17.56 chains to the beginning, containing 32.36 acres of land on Duncan McArthur's Survey No. 50.56.
Filed \$3.10
A. J. Ramsey
Sherriff Fayette Court, O.

EXECUTION AND LIEN DOCKET.

TRANSCRIPT FROM THE DOCKET OF A JUSTICE OF THE PEACE TO CHARGE LANDS.

COST BILL.

\$ Cts.

The Richwood Farmers Exchange Co. Judgment before *A. D. Parish* Esq.,
H. Frank Ross + Son a Justice of the Peace of *Clabourne* Tp.,
Hest. on the *19* day of *March* A. D. 19*25*
 for the sum of \$ *215.62*
 Plaintiff's Costs, \$
 Defendant's Costs, \$
 Plaintiff's Increase Costs before J. P., \$

Justice Peace, 7 50
 Constables, 7 50
 Witnesses,
 Increased Costs,

RECEIVED MY FEES IN THIS CASE.

Transcript Filed, *May. 14* 19*25*
 Lien on Land, 190

C. G.
Done
 Transcript Filed
 Lien on Land,

DATE OF WRIT.	STYLE OF WRIT.	TO WHOM DELIVERED.	Clerk.	Sheriff.	App'rs.	Printer.
<i>May. 14</i>	<i>Præcipe</i>					
<i>May. 14</i>	<i>Execution</i>	<i>Sheriff of Fayette Co.</i>				

DATE OF WRIT
July
 "
 "

Sheriff's Return
Sheriff's Office, Fayette County, O
May 15 1925.

Received this writ on the 15th day of May 1925. at 8 o'clock A.M. and pursuant to its command I did on the 15th day of May, levy on the following Real Estate, situated on the State of Ohio County of Fayette and Township of Marston to-wit: First Tract: Beginning at a stone in the West line of Lloyd Road in the line of Armilda M. Johnson Estate: thence S. 88 1/2° E. 4.33 chains to a stone; thence S. 4 1/2° W. 1.72 chains to a stone; thence S. 81° E. 17.64 chains to a stone in the line of Filad. Bryant; thence N. 83 1/2° E. 6.54 chains to a stone corner to Clyde Cook; thence N. 6° W. 41.24 chains to a stake corner to S.A. Vincent; thence N. 87 1/2° W. 11.17 chains to a stone in the West line of the Lloyd road in the line of Lizzie Ware; thence with the West line of said Lloyd Road south 4 1/4° W. 37.22 chains to the beginning, containing 98.67 acres of land, being part of Richard Eagleston's Survey No. 7359. Excepting from said tract one acre used for cemetery which is not included in the number of acres above given.

Beginning at a stake in the West line of the Lloyd Road corner to Lizzie Ware and on the line of the first tract hereon: thence with the line of said Ware N. 76 1/4° W. 17.49 chains to a stake another corner to said Ware and in the line of John Linninger; thence S 4 1/4° W. 19.90 chains to a stone in the line of Armilda M. Johnson estate corner to Linninger's land; thence said Johnson's line S. 83 1/2° E. 17.34 chains to a stake in the West line of said Lloyd road; thence with the said line of said road N. 4 1/4° E. 17.56 chains to the beginning, containing 32.36 acres of land in Duncan McArthur's Survey No. 3056.

Fees \$ *3.12*.

R. S. Ramsey Sheriff

Recd
to its
estate
Paul
bring
at Ma
Fees \$
cost

EXECUTION AND LIEN DOCKET.

\$ Cts.		TRANSCRIPT FROM THE DOCKET OF A JUSTICE OF THE PEACE TO CHARGE LANDS.				COST BILL.		\$ Cts.	
7 50		PARTIES.		Judgment before <i>A. D. Parick</i> Esq.,		Justice Peace,		6 10	
7 50		<i>C. F. Gill</i> Plaintiff		a Justice of the Peace of <i>Clatsop</i> Tp.,		Constables,		1 30	
		vs		on the <i>3rd</i> day of <i>July</i> A. D. 19 <i>25</i>		Witnesses,			
		<i>Dora E. Hood</i>		for the sum of \$ <i>12.00</i>		Increased Costs,			
THIS CASE.		Transcript Filed, <i>July 24</i> 19 <i>25</i>		Plaintiff's Costs,		RECEIVED MY FEES IN THIS CASE.			
		Lien on Land, 190		Defendant's Costs,					
		Plaintiff's Increase Costs before J. P.,							
DATE OF WRIT.	STYLE OF WRIT.	TO WHOM DELIVERED.	Clerk.	Sheriff.	App'rs.	Printer.			
<i>July 24</i>	<i>Transcript</i>	<i>Clerk</i>							
<i>"</i>	<i>"</i>	<i>Proc. filed</i>							
<i>"</i>	<i>"</i>	<i>Ex. issued</i>	<i>Sheriff Union County</i>						

*nd
25.
nd
flowing
Dunkin's
set back of
1/2° E. 4.33
E. 17.64
chains to a
mer to S.A.
the Lloyd
and Lloyd Road
acres of
cepting
cluded in
ud.
thence
with
8 1/4°
estate
17.34 chains
aid line
2.36 acres*

Sheriff's Return
Sheriff's Office Union County, Ohio
July 24th 1925

Received this writ on the *24th* day of *July* 1925 at 3 O'clock P. M. and pursuant to its command I made a Court Marshal's levy on the following described real estate belonging to the within named defendant *Dora E. Hood*

Real Estate situated in the County of *Union*, State of *Ohio*, village of *Richwood* and being lot *NO 276* in the *H. P. Marnett's* Addition to the *Sold Village of Richwood, Ohio*.

For a more ^{specific} description see the recorded plat of said Addition in the Recorder's Office at *Marionville Ohio*

J. S. Hagen
Sheriff

Fees \$ *2.50*

Oct 20th 1927

Received a full satisfaction of the within judgment and costs.

H. LeRoy Piller
Attorney for *C. F. Gill*
Plaintiff.

DATE	CASH BOOK
<i>10-20-27</i>	<i>11-40</i>
CLERK	<i>3 25</i>
SHERIFF	<i>2 50</i>
WITNESSES	
JUDGMENTS	
SUNDRIES	
TOTAL	<i>5 85</i>

EXECUTION AND LIEN DOCKET.

TRANSCRIPT FROM THE DOCKET OF A JUSTICE OF THE PEACE TO CHARGE LANDS.

COST BILL.

\$ Cts.

PARTIES.

Ray Madden
Plaintiff
vs
Gertrude Fisher
Defendant

Judgment before *D. E. Ogan* Esq., Justice Peace,
a Justice of the Peace of *Clatsop* Tp., Constables,
on the *27th* day of *November* A. D. 19*25* Witnesses,
for the sum of \$ *40.00*
Plaintiff's Costs, \$ *2.50*
Defendant's Costs, \$ *4.90*
Plaintiff's Increase Costs before J. P., \$ *47.40*

Justice Peace,

Constables,

Witnesses,

Increased Costs,

RECEIVED MY FEES IN THIS CASE.

Transcript Filed, *December 22nd 1925*
Lien on Land, 190

DATE OF WRIT.

STYLE OF WRIT.

TO WHOM DELIVERED.

Clerk.

Sheriff.

App'rs.

Printer.

Dec 22nd Transcript Clerk

500

Sheriff's Return

Sheriff's Office Clatsop County Sept 16th 1927

*Received this writ on the 15th day of Sept 1927 at 8 O'clock
A.M. and pursuant to its command after a due
and diligent search finding no goods and chattels
and no Real Estate upon which to levy, I return this
writ this 16th day Sept 1927. Nothing found NO
Money Made
(Sheriff's fees \$3³¹)
A.S. Hager Sheriff*

September 12th 1927 - Precept filed

" 12th 1927 Execution on Transcript issued

" 19th 1925 Execution Returned filed

S. V.

A. R.

Transcript Filed

Lien on Land,

DATE OF WRIT

Mar 24/19

" 24-192

" 24-192

" 24-192

" 27-19

" 24-19

" 24-192

" 26-19

" 27-19

11 29-19

May 20th 192

June 8-19

*Received
1926, \$
\$23⁵⁰/₁₀₀.
book*

*I received
A.M. and
and Auth
within de
I caused a
County J
will sell
1926/Oct
bid for M
Highest
Sheriff*

EXECUTION AND LIEN DOCKET.

TRANSCRIPT FROM THE DOCKET OF A JUSTICE OF THE PEACE TO CHARGE LANDS.

COST BILL.

\$ Cts.

PARTIES.

The Lennan Furniture Company
vs.
D. E. Landon.

Judgment before *Foster Walker*, Esq.,
a Justice of the Peace of *Liberty* Tp.,
on the *17* day of *July* A. D. 19*26*
for the sum of \$*125.00*
Plaintiff's Costs, \$*15.15*
Defendant's Costs, \$
Plaintiff's Increase Costs before J. P., \$

Justice Peace,

Constables,

Witnesses,

Increased Costs,

RECEIVED MY FEES IN THIS CASE.

Transcript Filed, *July 17* 19*26*
Lien on Land, 19*0*

DATE OF WRIT.

STYLE OF WRIT.

TO WHOM DELIVERED.

Clerk.

Sheriff.

App'rs.

Printer.

July 17 26

Clerk.

5 00

Aug 17-1926. Entry filed

17-1926. " "

April 30-1927. Execution for costs issued Sheriff Marion County O.

Sheriff's Return
The State of Ohio Marion County, SS:

Received this writ May 2nd 1927. at 9:5 clock A.M. and pursuant to its command, on May 2nd 1927. The Lennan Furniture Company, paid the sum of \$22.82 that being the full amount due on this execution for costs, together with the costs accumulated in the Sheriff's Office of Marion County, Ohio. I am turning over my check to the Clerk of Common Pleas Court, of Union County, Ohio, in the sum of \$21.70 that being the full amount due him on this execution, having retained my costs in the sum of \$1.12.

This execution being fully satisfied, therefore this writ is returned.

James A. Deal,
Sheriff
By Vane Ireland
Deputy.

COST BILL

DATE	CASH BOOK
<i>5-3-27</i>	<i>11 + 7</i>
CLERK	<i>4 05</i>
SHERIFF	
WITNESSES	
JUDGMENTS	
SUNDRIES	
<i>Justice Court</i>	<i>17 65 each</i>
TOTAL	<i>\$ 21.70</i>

*The Wm
Watson
Joseph*

Transcript Filed
Lien on Land,
DATE OF WRIT

*Dee
R
costs to*

EXECUTION AND LIEN DOCKET.

\$	Cts.

TRANSCRIPT FROM THE DOCKET OF A JUSTICE OF THE PEACE TO CHARGE LANDS.

COST BILL.

\$ Cts.

PARTIES.

The Union Light & Water Co.

Joseph Upelwach

Judgment before *John A. Kennington* Esq., Justice Peace,

a Justice of the Peace of *Union* Tp., Constables,

on the *28th* day of *December* A. D. 19*26* Witnesses,

for the sum of \$ *64.12*

Plaintiff's Costs, \$ *6.60*

\$

Defendant's Costs, \$

Plaintiff's Increase Costs before J. P., \$

Transcript Filed, *Dec. 29* 19*26*

Lien on Land, 19*0*

5 30

1 30

RECEIVED MY FEES IN THIS CASE.

THIS CASE.

DATE OF WRIT.

STYLE OF WRIT.

TO WHOM DELIVERED.

Clerk.

Sheriff.

App'rs.

Printer.

Clerk.

*Dec. 29, 1926,
Received of L. H. Osborn \$2.40
costs to date.
A. B. Conkright, Clerk.*

For value received we hereby release the above

Oct 10 - 1930

*The Union Light & Water Co
By L. H. Osborn Mgr*

*to its
sum of
gather
County,
court,
all
costs.*

*it is
al.
sheriff
deputy.*

each

EXECUTION AND LIEN DOCKET.

\$	Cts.	TRANSCRIPT FROM THE DOCKET OF A JUSTICE OF THE PEACE TO CHARGE LANDS.							COST BILL.		\$	Cts.
		PARTIES.										
				Judgment before		Esq.,	Justice Peace,					
				a Justice of the Peace of		Tp.,	Constables,					
				on the	day of	A. D. 190	Witnesses,					
				for the sum of		\$	Increased Costs,					
				Plaintiff's Costs,		\$	RECEIVED MY FEES IN THIS CASE.					
						\$						
				Transcript Filed,	190	Defendant's Costs,	\$					
				Lien on Land,	190	Plaintiff's Increase Costs before J. P.,	\$					
				DATE OF WRIT.	STYLE OF WRIT.	TO WHOM DELIVERED.	Clerk.	Sheriff.	App'rs.	Printer.		

is 28th day

