RICHWOOD VIL.
UNION COUNTY
1910

RICHWOOD VIL.

0161

RICHWOOD VIL.
UNION COUNTY
1910

UNION

To

ITEMIZED
10 day o
15 day o
17 day o
18 day o
19 day o
20 day o
21 day o
22 day o
24 day o
25 day o
26 day o
27 day o
28 day o
29 day o
31 day o
1 day o
2 day o
3 day o
4 day o
5 day o
7 day o
8 day o
9 day o
10 day o
11 day o
12 day o
14 day o
15 day o
16 day o
28 day o
1 day o
2 day o
3 day o
4 day o
5 day o
7 day o
8 day o
9 day o
10 day o
11 day o
12 day o
15 day o
16 day o
17 day o
18 day o
19 day o
25 day o
26 day o
28 day o
29 day o

APPRAISER'S ACCOUNT.

UNION COUNTY

To _____ Land Appraiser of _____ Dr.

ITEMIZED STATEMENT OF DAYS ACTUALLY EMPLOYED IN MAKING SAID APPRAISEMENT.	
10 day of Jan	30 day of March
15 day of "	31 day of "
17 day of "	1 day of April
18 day of "	2 day of "
19 day of "	4 day of "
20 day of "	5 day of "
21 day of "	6 day of "
22 day of "	14 day of "
24 day of "	15 day of "
25 day of "	16 day of "
26 day of "	18 day of "
27 day of "	19 day of "
28 day of "	20 day of "
29 day of "	21 day of "
31 day of "	22 day of "
1 day of Feb	23 day of "
2 day of "	26 day of "
3 day of "	27 day of "
4 day of "	day of
5 day of "	day of
7 day of "	day of
8 day of "	day of
9 day of "	day of
10 day of "	day of
11 day of "	day of
12 day of "	day of
14 day of "	day of
15 day of "	day of
16 day of "	day of
28 day of "	day of
1 day of March	day of
2 day of "	day of
3 day of "	day of
4 day of "	day of
5 day of "	day of
7 day of "	day of
8 day of "	day of
9 day of "	day of
10 day of "	day of
11 day of "	day of
12 day of "	day of
15 day of "	day of
16 day of "	day of
17 day of "	day of
18 day of "	day of
19 day of "	day of
23 day of "	day of
26 day of "	day of
28 day of "	day of
29 day of	day of

For services rendered in appraising the Real Estate of said _____ *, for the year 1910, occupying* _____ *days, between the* _____ *day of* _____ *, and the* _____ *day of* _____ *, at $* _____ *per day,* $ _____ .

And the said _____

being duly sworn, solemnly declares that the number of days herein stated, were necessarily occupied in the appraisement of said _____ *, and that this account is in all respects just and true.*

(Signed) _____

Appraiser.

Sworn to and subscribed before me, this _____ *day of* _____ *, 1910.*

(Signed) _____

Auditor of said County.

The above account is hereby approved this _____ *day of* _____ *, 1910.*

L. W. Cline
E. T. Jones,
R. R. Watt

Commissioners, Union County, Ohio.

Received _____ *, 1910, of the Auditor of Union County, an order on the Treasurer of said County, for*

_____ *Dollars*

and _____ *Cents, in full of the above account.*

(Signed) _____

Appraiser.

$ _____

STATEMENT OF SURVEYS.

R. H. STANAGE & CO., CIN'TI, O.

No. OF ORIGINAL SURVEY	Original Quantity	ORIGINAL PROPRIETORS	WATER COURSE	PAGE

STATEMENT OF SURVEYS.

No. OF ORIGINAL SURVEY	Original Quantity	ORIGINAL PROPRIETORS	WATER COURSE	PAGE

TOWN OF _____

SCALE, _____ POLES TO AN INCH.

TOWN OF Richwood

SCALE, 15 POLES TO AN INCH.

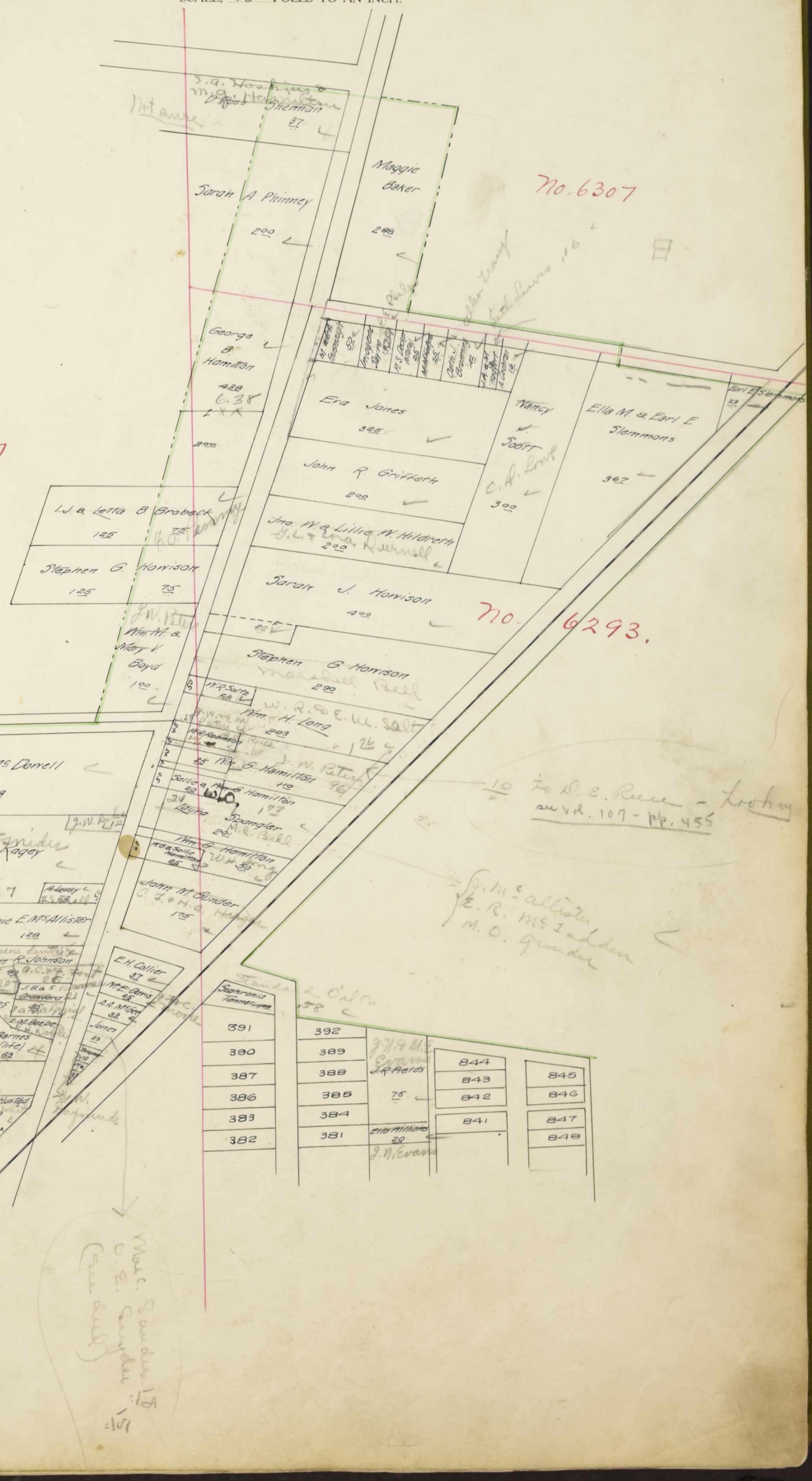

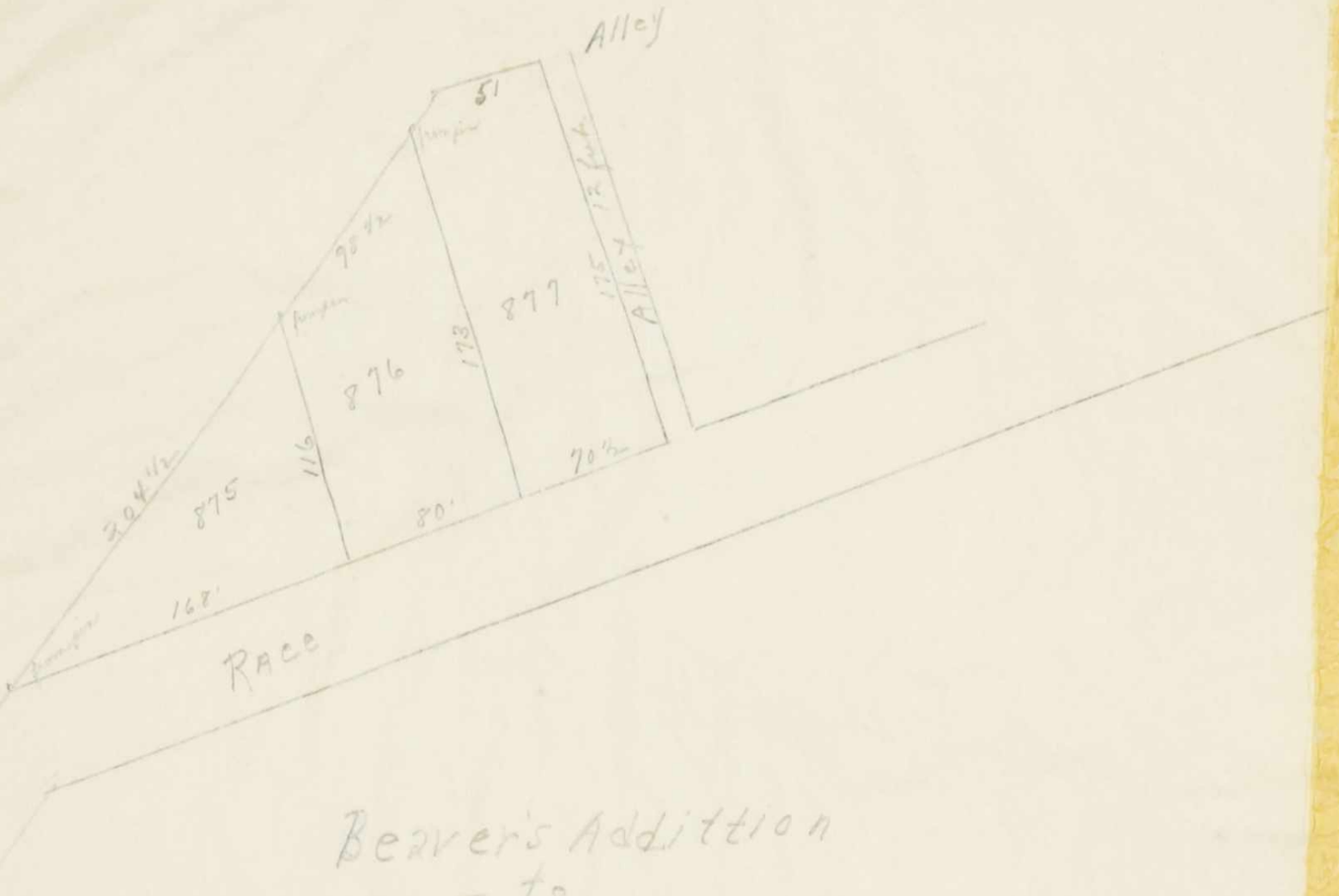

Beaver's Addition
– to
Richwood
Plat Book I
Page 305



TOWN OF Richwood

V

SCALE, 15 POLES TO AN INCH.

Court's Addition.
Hogan's Addition.
Beem's addition.
Marriott's 1" add'n.
Marriott's 2" add'n.

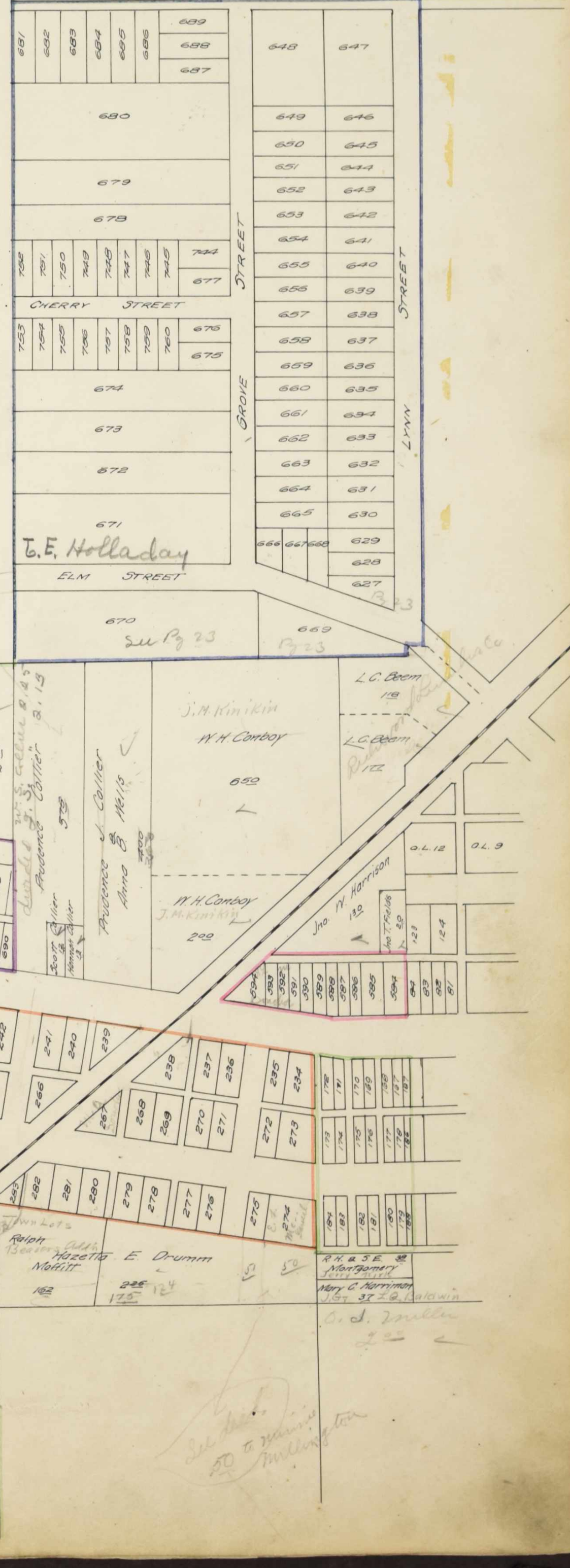

TOWN OF Richwood

SCALE, 15 POLES TO AN INCH.

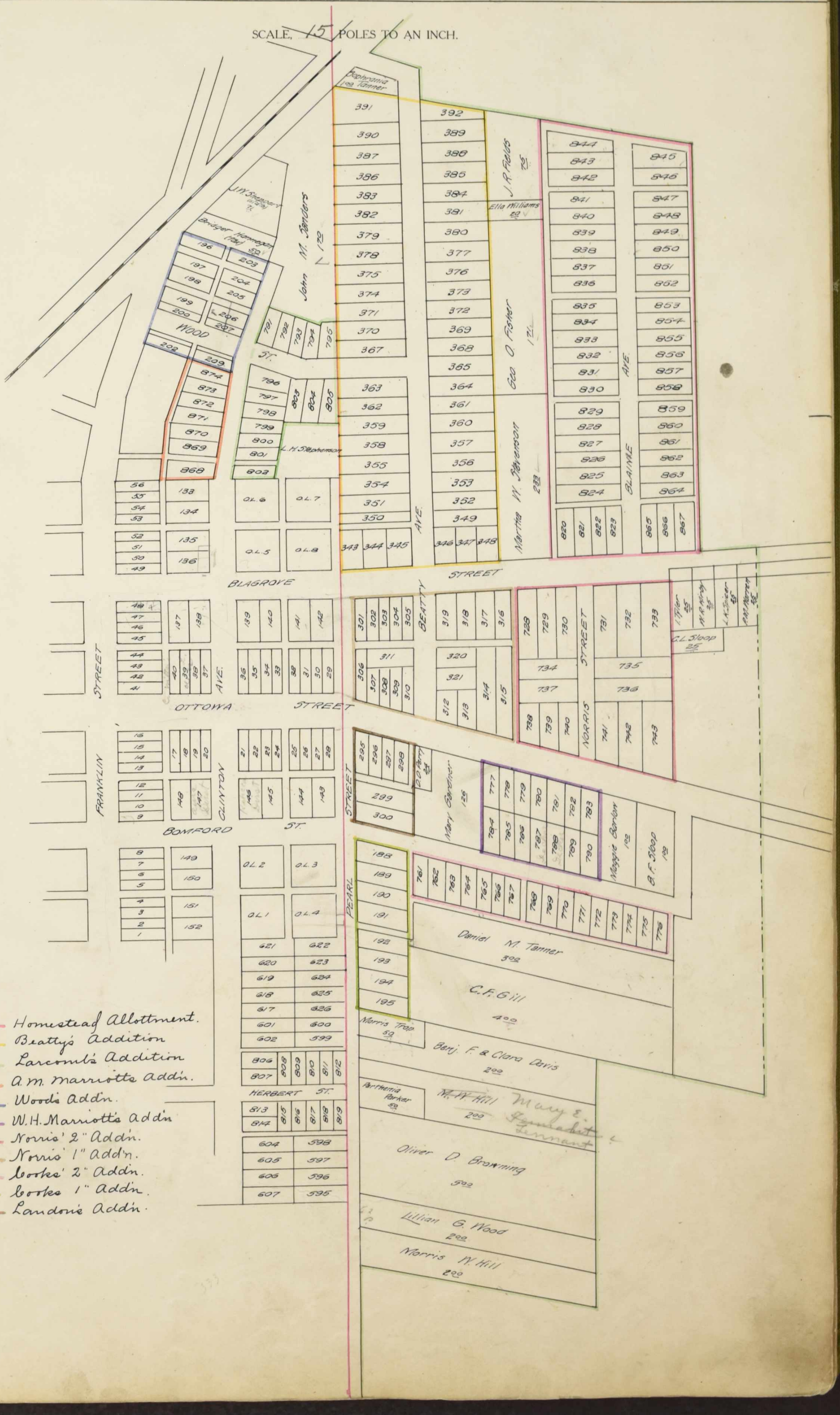

Bearing that part of the above described tract of land lying West of the West line of Block 8 of Franklin's addition to the City of Atlanta. That is an extension of the West line of Block 8 of said addition at the East line of said tract.

Franklin St.

Mrs. E. Dougherty

Estate of Angelina Johnson

25 ft.

Dougherty St

Jas. W. Daymude

13 1/2

12 ft. a

Scott

alley

East

West

Popplelon's Addn.
Beatty's Addn.
Court's Addn
Hogan's Addn
A. M. Marriott's Addn
Wood's Addn.
Bemis Addn.
Larcomb's Addn.

TOWN OF Richwood

SCALE, 15 POLES TO AN INCH.



Note: Entered on 1958 Duplicate
Book I – Page 26 – Lines 26 + 27

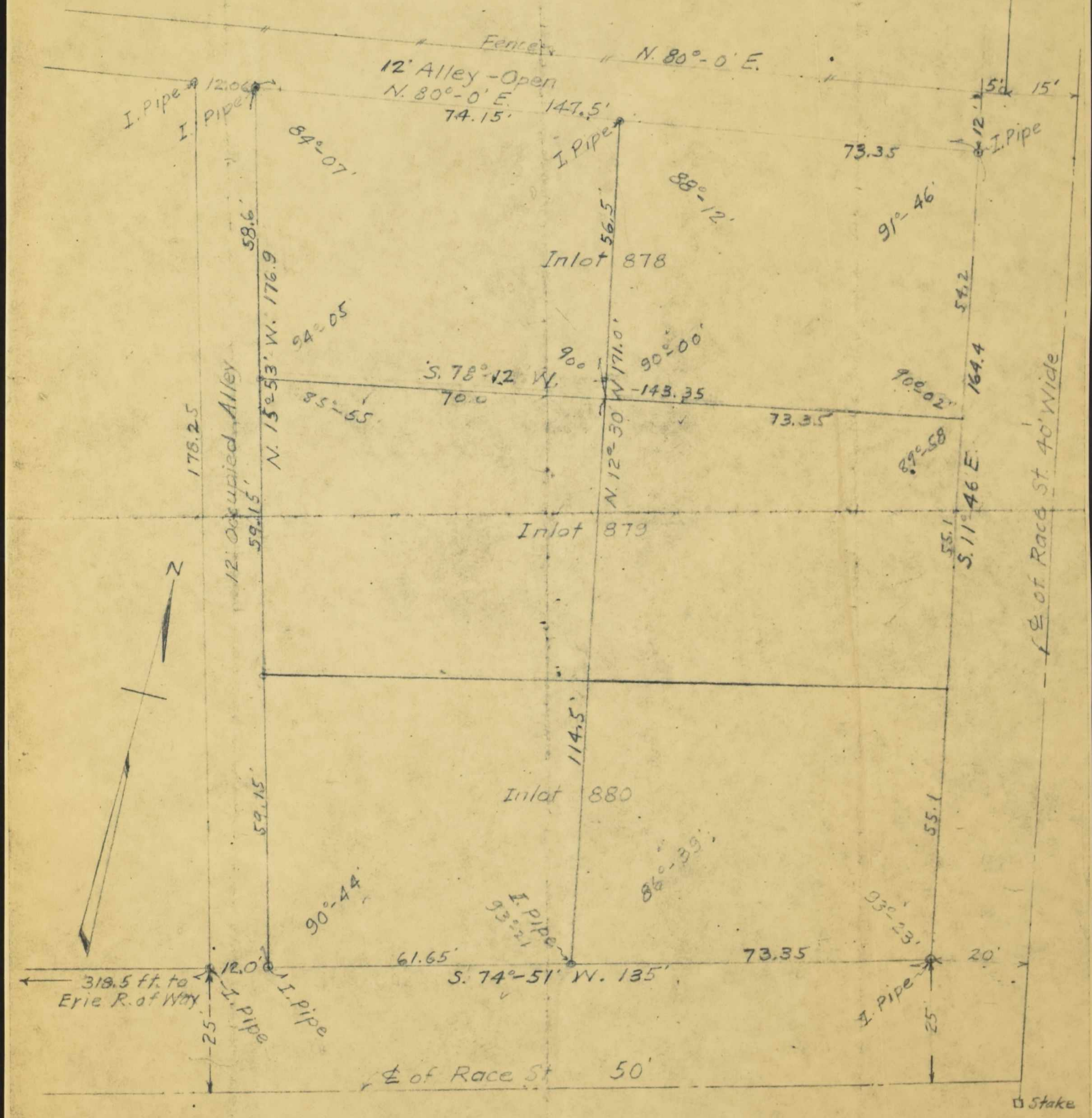

STATE OF OHIO
NATHAN W. LLEWELLYN
1216
REGISTERED ENGINEER

Survey of Inlots 878 - 879 - 880 in Beavers Addition
To Richwood, Ohio - Ref.-Plat Book No. 1, Pg. 305
For Mina Ridgeway Heirs
Scale:- 1" = 20'
Aug. 17, 1957.
By N. W. Llewellyn
Surveyor's Lic. 535
N.W.L.


283
282
To N. 13
Ralph Av
Town 162
878
100
400
The
Note. Lots. 39
R.B. Ross from U
R. 90-335. but
Tax Dup-1911-
duplicate.

TOWN OF Richwood

SCALE, 15 POLES TO AN INCH.

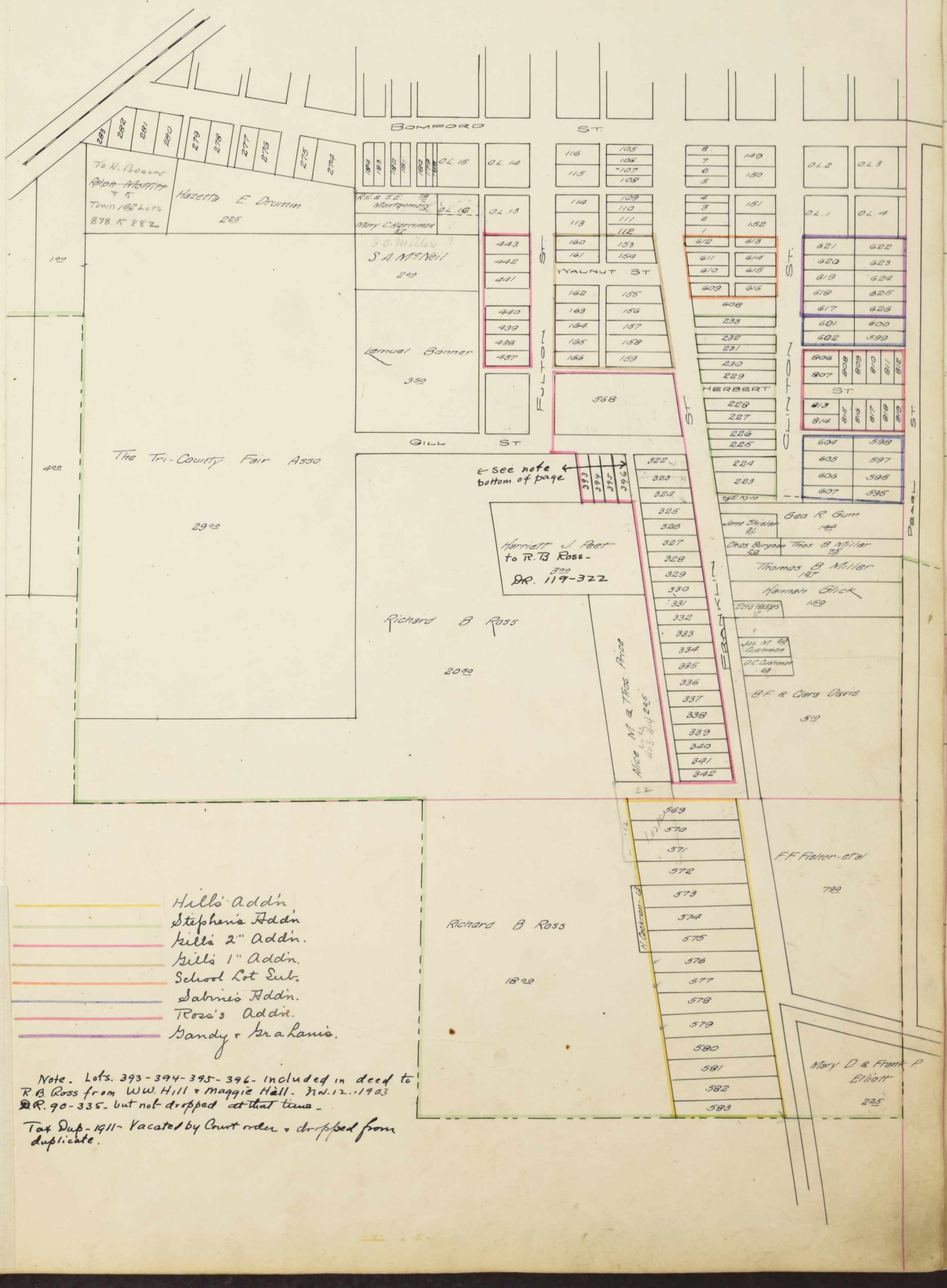

Hills Addn
Stephens Addn
Hills 2nd Addn.
Hills 1st Addn.
School Lot Sub.
Sabins Addn.
Ross's Addn.
Gandy & Grahams.

Note. Lots. 393-394-395-396- included in deed to R.B. Ross from W.W. Hill & Maggie Hall. Nov. 12. 1903 & R. 90-335. but not dropped at that time.

Tax Dup - 1911 - Vacated by Court order & dropped from duplicate.

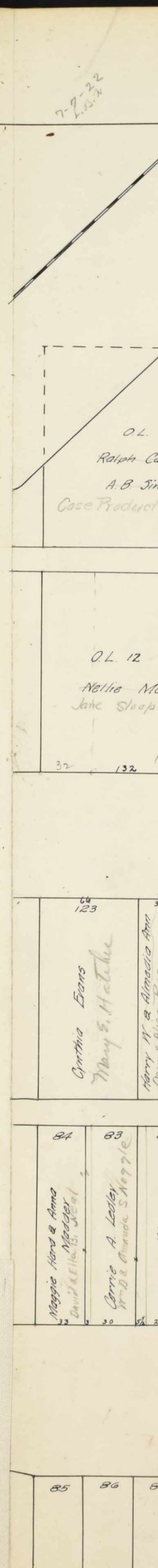
7-7-22
L.B.N.
O.L.
Ralph Ca
A.B. Sin
Case Product
O.L. 12
Nellie M
Jane Sloop
32
132
66
123
Cynthia Evans
Harry M. & Almeda Ann
84
Maggie Hord & Anna
Nordder
83
Carrie A. Lodley
Wm D & Amanda Sno
85
86

TOWN OF Richwood

7-7-22 L.B.X

SCALE, 60 ~~POLES~~ feet TO AN INCH.

O.L. 11
Ralph Case &
A.B. Simons
Case Products Co

O.L. 10
Ralph Case &
Arthur B. Simons
Case Products Co

O.L. 12
Nellie Moore
Jake Sloop

O
Everton Tracy
Harry Bristley
Mary E. Northerner
Cynthia Jones, Cert Del.

9
Cynthia A. Jones
Wm T. & Nettie Moore

Standard Oil Co.

W.E. & R.R. Baker
&
S.S. Gill
The Richwood Grain Co

W.E. & R.R. Baker
131
and
S.S. Gill
The Richwood Grain Co.

Mollie C.
130
Miller
&
Geo W. Hunt

E.A. Schambs

129
Louis P. Albright

Sarah E. Westheimer
McCarmel Lodge F.A.M.

Joseph G. Ross
Imogene Sayer

Owen L. & Alice B. Mather
Ora May Sager

H.L. Clark

Morris Hill
Carl L. Thibaut
Anna Speyer

Wm. H. Conboy

Anna
John W.
B.

Percy H.
Caroline
John H. & Chas. H.

B.P. Hall
W.D. Cameron

Allgaier
Kerns

Sanders

BLAGROVE ST.

Cynthia Evans
May 5, 1 H at Tube

Harry W. & Almedia Ann
Coix & Alice Rose
Tanner

Mary H. Fields

Roy Schultz-etal

Roy Schultz-etal

Jno. Rubeck
Chas F. Gill

FULTON ST.

FH Mead Mfg. Co
W.H. Conboy

Jno. A. Binns

Robert O. Roberts

Robert O. Roberts

T.J. & Ida V. Mulligan

B.C. Roberts

Jacob L. Horn
Howard O. Spring
Christian Zebold
Elmer Hall

F.L. Winters

Adolph I. Glick

Maggie Hord & Anna Nadder

Carrie A. Ladley
W.D. & Amanda S. Nagle

Loyd Winters

Loyd Winters

Kaia A. Bidle

Elizabeth Adams

Chas. F. Gill

Chas. F. Gill

Mary Smith
C.F. Gill

Stanley J. & Blanche Daniels
Bonta

Chas. F. Gill

Thos. & Anna M. Price

Frank Stevenson
Wm Peet

Wm. C. Hastings

Timothy J. Williams
Loyd Winters

H.W. Marriott
E.A. & A.C. Martin

Franklin ST.

OTTOWA ST.


33
85
Elizabeth Haines
33
86
Margaret H. Peterman
44
Margaret M. Henley
22
Louie M. Tennery
Out Lot
James M. Hyde
Out Lot
Roland H.
Mon
George a
Harri
87

TOWN OF Richwood

SCALE, 60 ft ~~POLES~~ TO AN INCH.

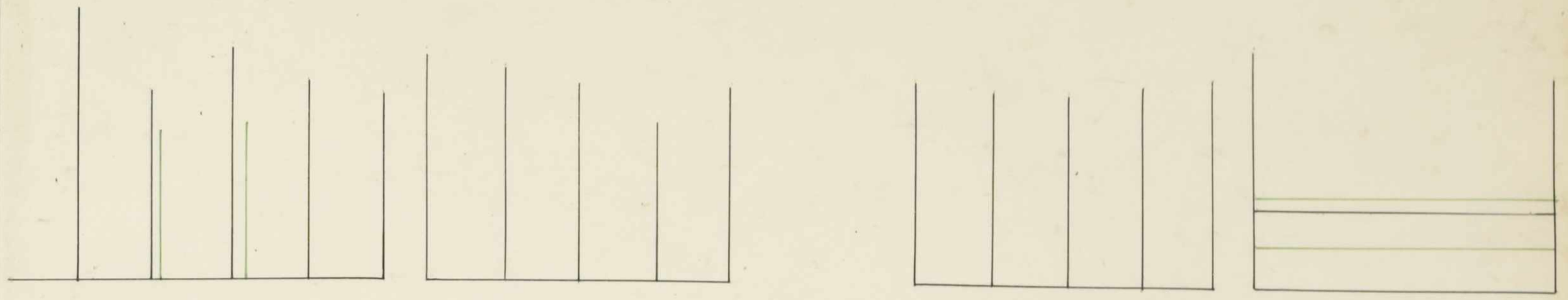

OTTOWA ST.

33 85	33 86	33 87	33 88	33 89	33 90	33 91	33 92	93 33	33 94	33 95	33 96	97	98	99	100
Elizabeth Haines	Margaret A. Ackerman Nellie B. Moore	John N. Mitchell U.S. M. M. Station	John Mitchell Silas G. Clark	1st M. E. Church Amanda M. Marriott	Marriott	Stanley F. Bourn Nathan M. Z Gallivan	132	Joshua P. Marriott U.M. & S. Keller	Joshua P. Marriott	John Blair Ryan	John Blair	Ida, Nora & Linnie Lake	Ida B. & Nora E. Lake	Maggie Barton	Isabel Cahill
								132							Bert & Sylvia Springer
															Elmer Hall
															132

122	121	120	119	118	117	101	102	103	104
Margaret M. Meeley Henry & Anna Gilbert	Louie M. Tannery	The M. E. Church	The M. E. Church	Christian Mary E. Moore	F. A. & A. C. Martin	Sarah E. Smith Lida	Sarah E. Smith Pratt	S, R, Geo. W. Worden	S, R, Geo. W. Worden
44	22	66	66	66	66	33	33	33	33
Louie M. Tannery	Joshua P. Marriott Henry D. Gilbert & Margaret E. Francis			Geo. V. & Maud W. Arthur					132
22	44			66					

BOMFORD ST.

Out Lot 15		Out Lot 14	116	115	105	106	107	108
James W. Kyle	John A. Phillips Jno. H. Hayward	Alonzo J. Miller Martha D. Wilkins	W. H. Richards	W. H. Richards	E. K. King C.E. & L. B. King	E. K. King	Wm. Lyons Julia P. Lyons	Wm. Lyons
132		66	66	66	33	33	33	33
		Gould J. & Eliza O. Baldwin Jno. P. & Mildred C. Brooks						
		66						

FULTON ST.

Out Lot 16	Out Lot 13	114	113	109	110	111	112
Roland H. & Sarah E. Montgomery	Roland H. & Sarah E. Montgomery	Jno E. Langstaff	Jno E. Langstaff	H. C. Hamilton	H. C. Hamilton	Cyrus W. Fisher Edw. Stambaz	Cyrus W. Fisher
77	77	77	77	33	33	33	33
George & Mary C. Harriman	George & Mary C. Harriman N. G. & L. O. Carlson						
77	64' 44						

Franklin St.


W.H. 85'
Anna H. Richard
W.H. Rich
W.H. Ric
M.A. Por
Minnie D.
Evan T.
Mary B.
Mary B
Jonathan
Fryma
Jonathon
City Hall
City Hall
W.B. Duke
W.B. Duke
L.K. Duke
Harvey Gor
Minnie D.
Mary Bord
Street
Franklin

TOWN OF Richwood

SCALE, 60 ft ~~POLES~~ TO AN INCH.

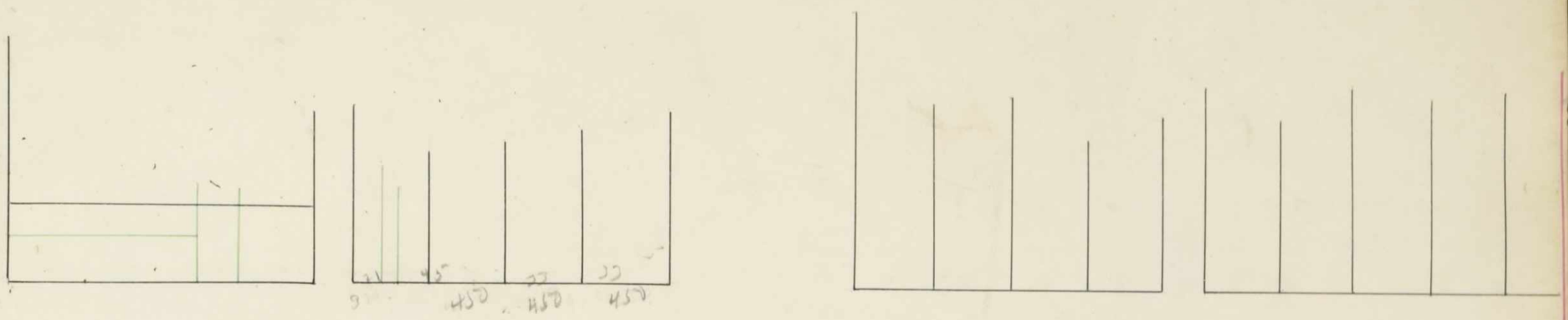

OTTOWA ST.

Franklin St. Bomford St. Clinton St.

132
33
32'
10
83
80.33⅓
19.66⅔


56
55
53
52
51
50
49
132'
47
46
45
44
43
42
41
Franklin
Street

TOWN OF Richwood

SCALE, 60 ft ~~POLES~~ TO AN INCH.

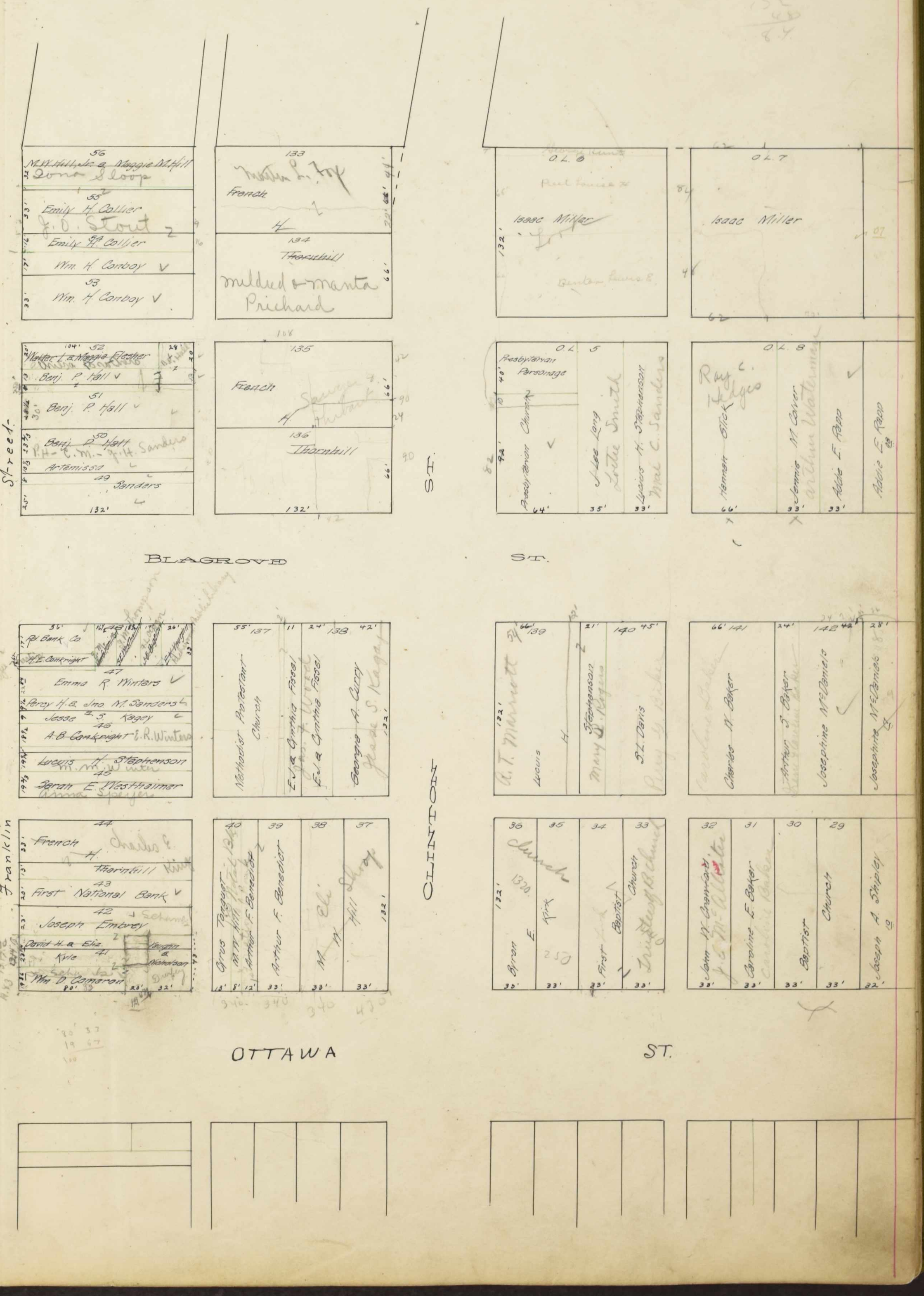


Jam

TOWN OF Richwood

SCALE, 80 ft ~~POLES~~ TO AN INCH.

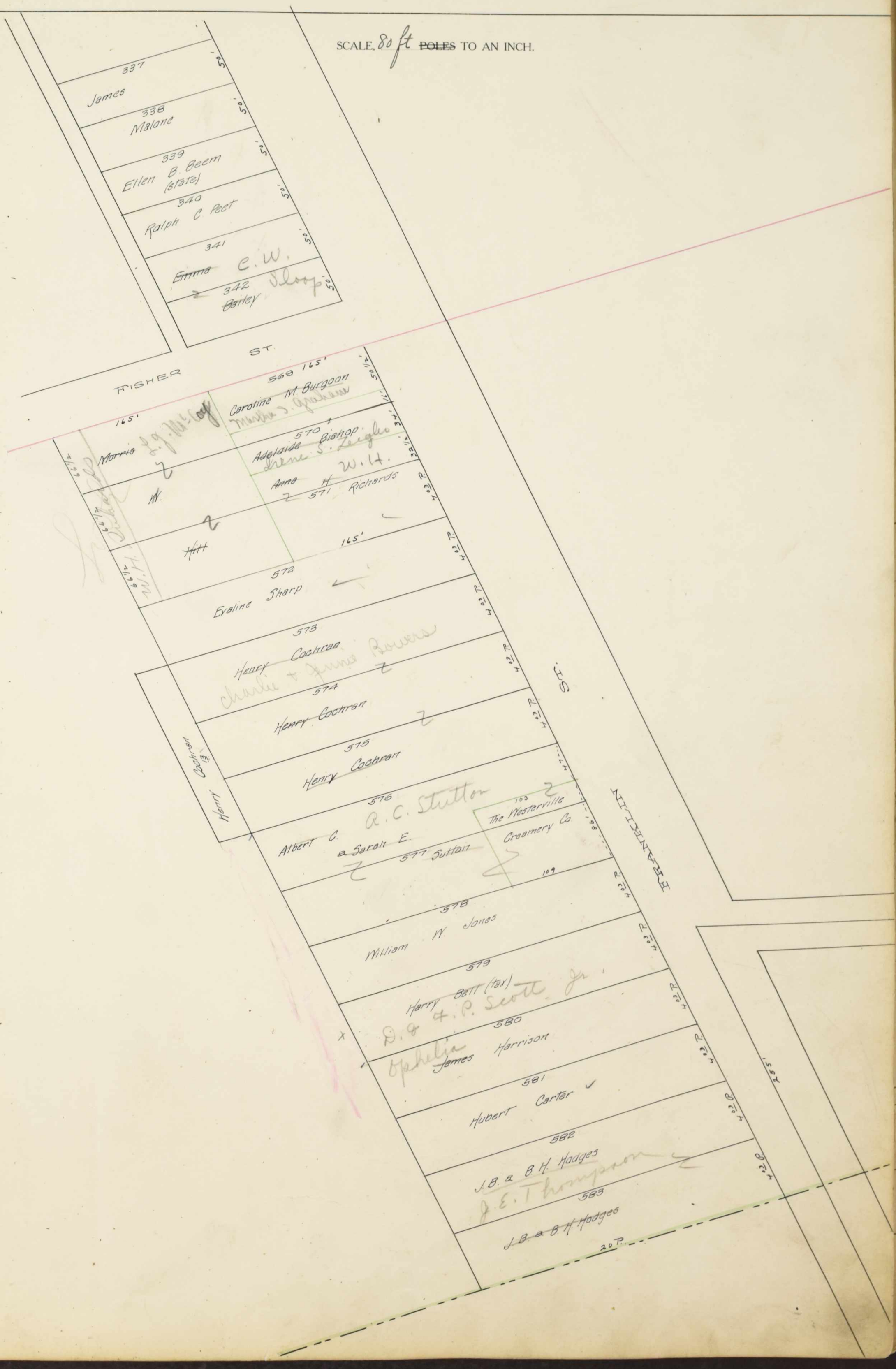


394
395
Maggie

TOWN OF Richwood

SCALE, 80 ft ~~POLES~~ TO AN INCH.

GILL ST

394 Maggie Hill
395
396

322 Richard B Ross 50' 20'
323 Alice Winters 30'
324 Alice Winters 50'
325 Lemuel 50'
326 Bonner 50'
327 Wm. & Ella S. 50'
328 McElroy 50'
329 Alice M. & Thomas 50'
330 Price 50'
331 Harriett Hallie J. Rosebrook 50'
332 Peet 140'
333 Hannah J. Jolliff J.M. & A.L. Kinnikin 50'
334 Elmer Kimmel 50'
335 Langstaff Lottie Langstaff White 50'
336 B.F. & Clara Davis 50'
337 James Malone J. & M.S. Stewart 50'
338 James Malone Eliz. Neff 50'
339 J.W. & H.A. Ellen B. Beem (State) 50'
340 Ralph C. Peet Columbia Harris 50'
341 Emma Bailey 50'
342 Emma Bailey 165'

HEATHERTON ST.

224 J.W. Kock 101'
223 Elizabeth Kyle 101'
06 133'
Geo. R. Gum 164
183' 94'
Jane Shisler 3½ 75'
Chas. Burgoon 2½ 55'
Thomas B. Miller 1²7 101'
Hannah Glick 1.5.9 75'
140' 102'
Ezra Hedges 17
B.F. & Clara Davis 102'
James Cushman 2½ 102'
D.C. Cushman 2½ 102'
Alice M. & Thos. Price 225 181'

FISHER ST.

TOWN OF Richwood

SCALE, 80 ft ~~POLES~~ TO AN INCH.



N.W. 6½ A.
A.G. Spratt
Spratt
611
Mary A.
610
Mary Lan
R.S.
Richard
Alic

TOWN OF Richwood

SCALE. 80 ft ~~POLES~~ TO AN INCH.

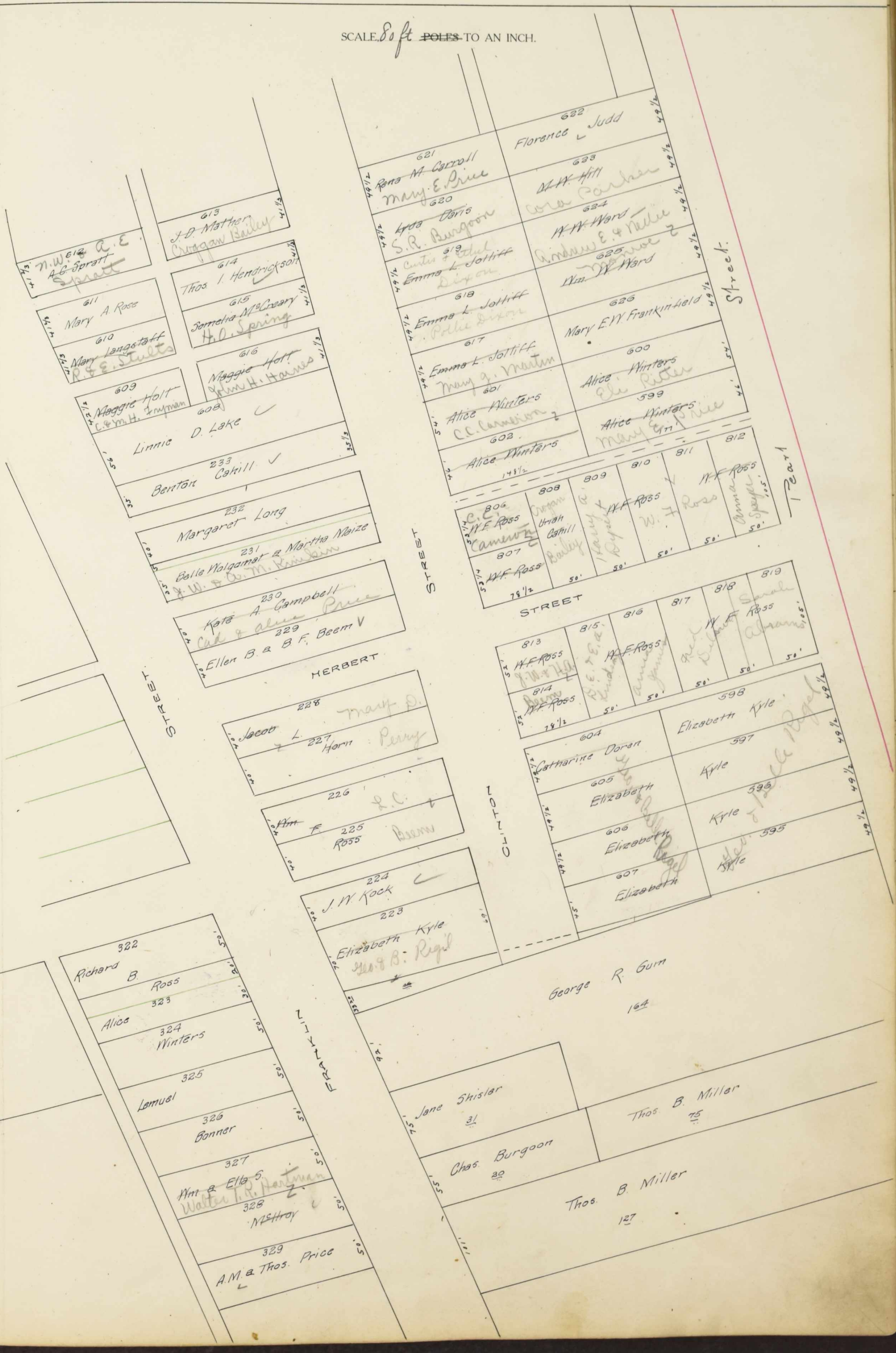


Wagon
4 1/4
40
302
301
306

TOWN OF Richwood

SCALE, 80 ft ~~POLES~~ TO AN INCH.

Wayne

AVE

BEATTY

OTTOWA ST.

BOMFORD ST.

PEARL ST.

Mary Gardner
126

Dan'l M. Tanner
3 00

C. F. Gill
4 00


4 37 P
728
50
761
762
M. Hill
M. M. Hill
49½
49½

TOWN OF Richwood

SCALE 80 ft ~~POLES~~ TO AN INCH.

BLAGROVE ST.

60' 60' 60' 71'

731 732 733

John Ogan 25 — Annie Laura Zuspan 25 — Annie Laura Zuspan 25 — Board of Education — I.S. Blair 25 — W.H. Kirby 25 — Lillian K. Snider 25 — P.M. Warren 25

4 37/100 P. 728 — 4 41/100 P. 729 — 4 64/100 P. 730

734 — John F. Tilton 787 — R.D. Connell — 99' — 77'

738 739 740

R.D. Connell — R.D. Connell — R.D. Connell — 4 80/100 P. — 4 10/100 P. — 4 10/100 P.

STREET

Board of Education 735 — 6 50/100 P. — 4 P. — 4 P.

Board of Education 736

C.L. Sloop 25 — 142' — 70'

Lydia A. Moore 335

741 742 743

Board of Education — Board of Education — Board of Education

5 56/100 P. — 5 10/100 P. — 4 47/100 P.

NORRIS

OTTOWA ST.

50 50 16½ 33⅓ 33⅓ 16⅔ 50' 50 46½ 1291 1291

777 778 779 780 781 782 783 784 785 786 787 788 789 790

Colored Baptist Church — Mary Gardner 50' — C. Roberts — Benj. C. Roberts — Roberts — Decker — Decker — Jennie M. Colver — Jennie M. Colver — Maggie Barlow 100 — B.F. Sloop 100

BOMFORD ST.

761 762 763 764 765 766 767 768 769 770 771 772 773 774 775 776

M.R. Hill 49½ — M.W. Hill 49½ — Henry A. Moore 49½ — 49½ — M.R. Hill 49½ — M.R. Hill 34¼ — M.R. Hill 49½ — M.R. Hill 49½ — Maggie A. Hill 49½ — 49½ — 49½ — 36½ — A.M.W. Hill 44½ — M.R. Hill 49½ — Francis M. Drake 49½ — 49½ — Biddle 49½

TOWN OF Richwood

SCALE 80 ft ~~POLES~~ TO AN INCH.



TOWN OF Richwood

SCALE 80 ft. ~~POLES~~ TO AN INCH.

WEST

BLAGROVE ST.

709 Andrew A. & Belle C. Hewitt R.R. & M.Z. Evans 66'
710 66'
711 66'
712 66'
713 66'
714 Catharine 50'
715 Livingston 66'
716 66'
717 Thos Anderson Mary Field 66'
718 Chas H. Field 66'
719 Hugh Burroughs Francis A. Shamp 66'
720 Cornelius O Dirle 66'
721 Cornelius 66'
722 66'
723 O 50'
724 Dirle 66'
725 66'
726 Cornelius O Dirle 58' 24½'

708 Andrew A & Belle C R. Haight R.R. & M.Z. Evans 66'
707 E.E. Moore 66'
706 E.E. Moore 66'
705 Eliza J Green 66'
704 Saml E. Pate 66'
703 Thomas Anderson 50'
702 66'
701 Robt H. & Celia R. Owens M.C. McClintock 66'
720 Thos Anderson Jno. A. Smyth 66'
699 Chas H. Field 66'
698 Hugh Burroughs Jno. A. Shamp 66'
697 Levi Jr & Mary M. Farr 66'
696 Cornelius O Dirle 66'
695 Charles L. Hyde Sadie Smith 66'
694 Jane Dyal 50'
693 Mary H. Field 66'
692 Mary H. Field 66'
691 Henry E.M. 50'
690 Field 42 3/10'
Cornelius O Dirle
Florence Collier 3.25'
Florence Collier 47'
Hannah Collier 40'

OTTOWA ST.

253 C.H. Livingston 66'
252 C. Berthena Young Wallace & Black Grocer 66'
251 Mary L. Robertson Morgan C. Hill 66'
250 Mary L. Robertson E. E. Moore 66'
249 Robert Hood (late) W.C. McClintock 66'
248 Margaret Ann Hargrave H.C. & J. Wingrave 66'
247 Alice Young 66'
246 Jane Hood Jane J. Parker 66'
245 Catherine Jane Mulligan 66'
244 Lorena C. Temple 66'
243 Elnora Potter 66'
242 Sarah Cook 66'
241 Eunice Smith 66'

MARRIOTT ST.

254 James Nutcheon 66'
255 Monroe Young 66'
256 Ettie J. Scobie Ary May McClung 66'
257 Jane E. Hall Annie E. Mary A. Hall S.T. Hall 66'
258 W.B. Hill 66'
259 W.B. Hill 66'
260 W.W. Hill H.H. Brown 66'
261 Alice Young 66'
262 Morris W. Foster Fanny Parish 66'
263 Anna L. Barratt Irish Catholic 66'
264 Ira Holden Sarah Jane Bailey 66'
265 Ira Holden Mary 66'
266 Emma Razor

HASTINGS ST.

PHILLIPS ST.

BROOKINS ST.

BOMFORD ST.

294 Silas D. Miles N. 66'
293 66'
292 Jinker 66'
291 R.A. Mullen 66'
290 Jas. J. & Ellen L. Monroe Norman L. Monroe 66'
289 66'
288 Harriet E. Holden Rentucky Young 66'
287 66'
286 W.W. Hill E.A.C. Whitehead 66'
285 Emma Razor Smith 66'
284 132' Emma Razor Smith
283 Louisa P. Jolley
282

Mrs. Earl F. Smith 133

Flora M. Smith (state) 130

Jas. J. Monroe 128

Anna Jarerr 68

W.C. Hill 43' 92' 132'

8 R.

TOWN OF Richwood

SCALE, 8 ft ~~POLES~~ TO AN INCH.

383 Chester E. Shirk / Minnie M. Fisher
382 Margaret Rish / Chas P. Baker
379 Mary A. Spring
378 Mary M. Perry
375 ~~Taylor Spring~~ / Mary Schneider
374 Ida M. Robinson
371 Josephine B. Enlow
794 795 370 Harriett Allen
367 Jason Case
72'
WOOD ST.
363 George Zebold
362 Lucy B. King
359 Margaret M. Dayre
358 Benjamin C. & Anna M. Humphreys
355 Uriah Cahill
354 Timothy Middleton
351 W.E. Catlin & E.O. & A.E. Masters
350 Christian Zebold
343 Martha Cramer
344 Chas Truscell / E.T. Jones
345 Thos & Lizzie Parish / T.R. Wallace
132'
66'

384 J.R. Fields / E.T. & C. Emerick
381 Ella Williams
Ella Williams 20
380 Corinthia A. Ledley / Amos Tanner
377 Ira P. Terpening
376 Ezra M. Lewis
378 F.A. & A.C. A MAE
372 Martin Bowin
George O Fisher 171
369 George & Sarah E. Murphy
368 Geo O Fisher
365 Hannah M. Tyler
367 Wm B. & Adell Robinson
361 Nora Woods
360 Anna Croft
367 Howard C. Croft
356 Anna Croft
358 Chester L. & Helen C. Shirk / Percy H. Sanders
362 Artemissa
349 Sanders
346 Artemissa Sanders
347 Benj. H & Ida M. Sanders
348 Artemissa Sanders
66'
Martha W Stevenson 232

842 Wm P Rayt / Lester Piedmont
841 H.L. Co / B.P. Smith
840 H.L. Co B P Smith
839 W.D. Cameron
838 W.D. Cameron
837 H.L. Co. / Ralph Daniels
836 H.L. Co / Ulrie Ella Everett
835 John W & Nancy J. Clark / H.L. Co
834 John W & Nancy J. Clark
833 Joseph R & Elizabeth Jones / H.L. Co
832 Joseph R & Elizabeth Jones / Emery E. Butz
831 Lottie J. Engle / H.L. Co
830 L.L. Rockwell / H.L. Co
829 A.R. Hilpert / H.L. Co
828 H.L. Co / Durrett Penn
827 C.S. & S. H.L. Co / Stevens
826 H.L. Co / B.F. McEnaney
825 Otis P. Grandstaff / Harold & Josephine Rena
824 Percy H. Co / W & J.H. Sanders
820 Wm C. & Caroline Jacobs
821 C.T. & Nora B. H. Peet
822 Martha
823 Homestead Land Co
50'

846 H.L. Co / Lester Piedmont
847 H. Schultz / Lyle M. Schultz
848 Norman Cargill / W.M. Crothers
849 J.F. McElhiney & O.G. Brantley / H.L. Co
850 Jennie Davis
851 Oliver & Ola Everett / John M. Temple
852 John M. Temple / A.P. Alexander (Trustee)
853 H.L. Co / L.S. & Mrs. Gibson
854 H.L. Co
855 Nelson Martin / H.L. Co
856 Nelson Martin / H.L. Co
857 Willis S. & Gertrude L. Hancock / H.L. Co / Hancock
858 Frank & Hazel Riley / H.L. Co.
859 Truman G. Hunt / H.L. Co
860 H.L. Co / Joseph T. Doyle
861 O.E. Gobble & M.M. Gobble / H.L. Co / Permanent
862 W.O. & M.K. Chester / H.L. Co.
863 E.B. Hostetter / H.L. Co
864 Howard C. Shull / H.L. Co
865 H.L. Co
866 A.L.O. Alexander Jr. / C. & F. Fleischer
867 Wm T. Simmons / C. & F. Lloyd
150'
56.8'

BEATTY AVE.
BLAINE AVE.
BLAGROVE ST.

TOWN OF Richwood

SCALE, 80 ft ~~POLES~~ TO AN INCH.

WOOD ST.

OAK STREET.

FRANKLIN ST.

CLINTON ST.

CLAY AVE.

J.N. Schappert (estate) 71

Jno. M. Sanders 172

Bridget Hannegan (Est.) Daymude 50

196 Chas. E. Snyder

203 A.B. Conkright

197 Mary E. Daymude (Guardian)

198 W.H. Conboy Leo Rickenbrod

204 A.B. Conkright

205 A.B. Conkright

199 S.W. Montgomery Sarah J. Drumm

200 Anna M. Speyer

206 S.W. Montgomery

207 A.B. Conkright

208 Easie P. Graham

202 Margaret Barlow

B.F. & Clara Davis 20

Wm. H. Thornhill 15

Wm. C. Woolard 20

Jno. M. & Lucinda Horn 15

Wm. P. & Lottie E. Karl 15

Rose A. Simons 20

Christopher Grainger Hercomb

209 E.W. Sloop

872 Amanda Richwood Lumber

873 A.A. Irene S. Zeigler

872 Marriott

871 Amanda

870 A.A. Irene S. Zeigler

869 Marriott W.C. & C. Jacobs

868 Amanda M. Marriott E.L. Schenkan

Alva E. Drumm (C.H. Wiltbie - tax) 13

N.T.N. Jr. & Maggie M. Hill 12

791 E. Pittenger

792 Mary Hunnicutt

793 Cora Cox

794 Michael Middleton

795 Margaret A. Hunnicutt

382 Margaret Rish

379 Mary A. Spring

378 Mary M. Perry

375 Taylor Spring 6293

374 Ida M. Robinson

371 Josephine B. Enlow

370 Harriett Allen

367 Jason Case

6307 Lucius H. Stephenson

363 George Zabold

362 Lucy B. King Louisa Marriott Etal

359 Margaret M. Sayre A.E. Masters

358 Benj. C. & Anna M. Humphreys

355 Union Cahill E.M. & A.N. Lewis

354 Timothy Middleton E.O. Masters

351 W.E. Catlin & OE & AE Masters

351 Christian Zabold Frank M. Colver

345

344 Chas. Tussell

343 Martha Conner

796 Jno. A. Shipley

797 R.W. Lenox

798 E.A. & A.G. Martin

799 Henrietta Hancock

800 Henrietta Hancock

801 Henry R. & Mary E. Mowry

802 Geo. Hunt

A.H. Lenox

Asenath Schmeltzer

Isabelle Schmeltzer 805

L.H. Stephenson 1.47

804

803

134

132'

G.T.G.

215 D. Barber

214 Ralph C. & Lottie L. Case

216 A.A. McGee

Laura

217 O.P. Lenox

Richmond Light Heat & Power Co.

O.P. Lenox

Geo. O. Fisher

Standard Oil Co.

213 J.M. Dille

212 Benj. F. Carmean

211 N.P. Westheimer

210 Sarah E. Westheimer

218 W.S. Hastings & T.J. Williams

219 Harrison Sloop

220 Louis P. Harrison Sloop

221 Allbright N.E. & W.R. Baker & S.G. Gill

9930 H.&O.P.

5'4"P.

3'4"P.

2'6"P.

J.T.&O.

66'

132'

TOWN OF Richwood

SCALE 50 ft ~~POLES~~ TO AN INCH.

Standard Oil Co
Zophrania Tanner
391
Zophrania Tanner
Standard Oil Co
390
J. G. Harrison
387
J. G. Harrison
Chas. Lindsay
386
Mary E. Southwick
Lizzie Martin
383
Chester E. Shirk
382
Margaret Rish
379
Mary A. Spring
L. E. Phelps
378
Mary M. Perry
375
Taylor Spring
374
Ida M. Robinson
371
Josephine B. Erlon
370
Harriett Allen
367
Jason Case
S. T. & E. Patterson
215 3/5
795
797
C. A.
Lercamb
72'
WOOD ST.
363
Geo Zebold

392
The
389
Richwood Clay
388 Mfg Co.
386
Olive Field (estate)
E. T. & C. Criswell
384
J. R. Fields
381
Ella Williams
J. R. Fields
75
Ella Williams
80
380
Corintha A. Ledley
377
Hannah P. Tarpenning
Margaret E. Ellis
376
Edward M. Lewis
Benj. Rogers
Edwin A. Brothers
373
F. A. & A. C. Martin
372
Martin
Harvey W. Mather
369
Geo. & Sarah E. Murphy
Wm. W. Huston Est.
368
Geo O. Fisher
365
Hannah M. Tyler
364
Wm. B. & Adell Robinson
H. E. Peet
Geo O. Fisher
171
BEATTY AVE.

844
Jennie Davis
843
Frank Forider
Lester Predmore
842
Wm. P. Ray
Lester Predmore
841
H. L. Co.
840
H. L. Co.
839
W. D. Cameron
838
W. D. Cameron
837
H. L. Co.
836
H. L. Co.
835
H. L. Co.
834
H. L. Co.
833
H. L. Co
O. W. Howison
832
Emery E. Bute
831
H. L. Co
M. A. Hill
830
H. L. Co
L. L. Redrick
829
H. L. Co.
A. R. Klepstine
115'
68'
50'
BLAINE AVE.

845
H. L. Co.
Lester
102 1/2
60'
846
H. L. Co
Predmore
847
H. Schultz
848
Norman Cargill
849
H. L. Co.
E. W. & S. E. Mead
850
Jennie Davis
851
Oliver & Ola Everett
852
A. D. Alexander (trustee)
853
H. L. Co
854
H. L. Co.
855
H. L. Co
Nelson
856
H. L. Co
Martino
857
H. L. Co
858
H. L. Co
T. E. & H. B. Paley
859
H. L. Co.
T. C. Hunt

TOWN OF Richwood

SCALE 88 ft ~~POLES~~ TO AN INCH.

GRAHAM ST.

681	682	683
G H Gaines	Mary O Gaines	Mary O Gaines
64'	64'	64'

684	685	686	689	688	687
Thomas Prosser	Jno. Corbett	Jno. P. Corbett	Cynthia Moffitt / McCreary	Cynthia Moffitt / Millicent	Cynthia Moffitt
64'	64'	64'	63'	63'	64'
680					

GM Howard — 220'

564'

679 — Martin C. / Sarah A Marmon — 110'

678 — Sarah A Marmon — 110' — 50'7½" — Stanley — 130'

752	751	750	749
Maggie Hatcher	Hatcher	W. Hatcher	Flora Hatcher
54'	54'	54'	54'

748	747	746	745	744	677
Amos & Mary J. Thom	Robert C. Turner / Sallie	Robt Turner	Jno. C. Cameron / Barbara J Potts	Clyde Money. C	Cameron M.G. Money
54'	54'	55'	54'	67½'	67½'
				130'	130'

CHERRY ST.

753	754	755	756
Haines	Maggie / Haines	Haines	Haines
54'	54'	54'	54'

757	758	759	760	676	675
Maggie Schneiders / Haines	Rebecca Rogers / Pullen Hatcher	Thomas Fletcher / Jack Rogers	Wm D W Moore	Melissa J. Moore	Jas. W Haughn
54'	54'	55'	55'	67½'	67½'
					130'

GROVE ST.

648	647
P G & Maggie Doom / Gertrude Miller	Gertrude Miller / P G & Maggie Doom
138'	138'
184'	184'

649	646
H L Clark / Alice M. Mason	H L Clark
138'	138'
66'	66'
Robert E	Jesse Chapman

650	645
Jaig	H. Guy Jones (781)
66'	66'

651	644
Sarah Charley Coleman / A	Sarah A Marmon / Theodore Chapman
66'	66'

652	643
Marmon / J. W. & Flora Hatcher	Sarah A Marmon
66'	66'

653	642
Olive Hubbard	Samuel Jno. P.
66'	66'

654	641
Oceana Graham	Livingston
66'	66'

655	640
H. Patrick Haines / Verna Randall	H Albert Livingston
33'	66'

656	639
Eugene Payton	W. P. O'Brien & Isaac B. K. Stanfield
66'	66'

657	638
Wm D W	Callaham / J. B. & R. Burleyson
66'	66'

658	637
Moore	H Albert Livingston
66'	66'

LYCO ST.

TOWN OF Richwood

SCALE, 80 ft ~~POLES~~ TO AN INCH.

CHERRY ST.

753 Maggie 54' | 754 54' | 755 Schneiderer 54' | 756 54'

Maggie Schneiderer

Walter L. &

677 Mary J. Money

757 Maggie Schneiderer 54' | 758 54' | 759 55' | 760 55'

676 Melissa J. Moore 67½' 130'

675 Jas. W. Haughton 67½' 130'

674 Harry Biggs 110'

673 Maggie Flesher 110'

672 Henry Biggs 110'

671 H.C. Hamilton 170'

564'

ELM ST.

670 524' W. H. Conboy

669 397' Joseph Kimball W. H. Conboy

GROVE ST.

655 ~~Callahan~~ St. Patrick Harris 33' | Verna Randall 33'

656 Eugene Payton 66'

657 Wm Callahan D.W. 132'

658 Moore Callahan 132'

659 ~~Leota J Babbs~~ J.W. Callahan 132'

660 ~~Leota J Babbs~~ J. Callahan 132'

661 J.W. Callahan Orrin Beam 132'

662 Clara Belle Parker Henry Briggs 132'

663 Mary E Joseph 132'

664 Jackson Bowman 132'

665 Andrew Cochran J.E. Barker 132'

666 Lyda Starks 45' | 667 Andrew Nellie Cochran 45' | 668 L.C. Beam J.E. & M.E. Phillips 45'

640 H. Albert Livingston 66'

639 1238 C 66'

638 Calahan 132'

637 H. Albert Livingston 132'

636 H. Albert Livingston 132'

635 Anna D H. Clay Jerene Tanger 132'

634 John Tanner 132'

633 Wm T. Tanner 132'

632 Jas A Tanner 132'

631 A.J. Wynn Benj. Rogers 132'

630 A.J. Wynn 54' 132'

629 Harriett J Vansant Lea Vansant 174'

628 Walter L. & Maggie Flesher 66'

627 W.H. Conboy 123½' 80'

LYNN ST.

Assessment of Real Property in Claiborne Township, Richwood Corporation Union County, Ohio, for the Year 1910.

W. H. STANAGE & CO., CIN'TI, O.

IN WHOSE NAME ASSESSED	No. of Entry	No. ACRES LAND CLASSIFIED: Arable and Plow Land Acres	Arable and Plow Land H.	Meadow and Pasture Land Acres	Meadow and Pasture Land H.	Uncultivated and Wood Land Acres	Uncultivated and Wood Land H.	TOTAL ACRES Acres	TOTAL ACRES H.	Value per Acre Excluding Buildings Dolls.	Value per Acre Excluding Buildings Cts.	Total Value Land Excluding Buildings Dollars	VALUE OF ALL BUILDINGS: House Dollars	House Dollars	Mills Dollars	Barns and other Build'gs Dollars	Total Value Lands and Buildings Dollars	Changed by County Board of Equalization Add	Changed by County Board of Equalization Deduct
Baker Maggie	6307							2	88	100		290	500				790		
Barlow Maggie	6293							1		300		300	400				700		
Barnes P.E. (Life)	6307								63	500		310	1600				1910		
Same	"							2		125		250					250		
Same	"								75	175		130					130		
Beebe Lewis M.	"								75	275		200	500				700		
Beem L.B.	"							1	18	100		120	600			1000	1720		
Same	"							1	77	100		180			3700		3880		
Beem L.B. & Mollie B. Miller	"								50	200		100					100		
Bell John W.	"							3	75	80		300					300		
Biddle Lillie L. & Pearl B.	"								14	800		110	700				810		
Biddle Pearl B. & Lillie L.	"								25	500		120	500				620		
Blue Jonah	"							3	60	200		610	1600				2210		
Bonner Lemuel	"							3	50	80		280					280		
Boyd Wm M. & Mary A.	"							1		250		250	1000			100	1350		
Brobeck J.J. & Letta Belle	6307 & 6293								75	200		150	800			100	1050		
Brown Leonia	6307								10	800		80	950				1030		
Browning Catharine J.	6293								42	350		150	200				350		
Browning Alice D.	"							5		100		500	300				800		
Burgon Charles	6307								20	1900		380	1300				1680		
Cameron Wm D.	6307								06	1000		60					60		
Cochran Andrew	6293								16	500		80					80		
Cochran Henry	7008								13	150		20					20		
Collier Emily H.	6307								37	525		200	1100				1300		
Collier Hannah	"								13	600		80					80		
Collier Prudence	"							2	75	125		470	600			100	1170		
Collier Prudence & Anna B. Wells	"								4	125		500	600				1100		
Collier Scott	"								12	700		80	400				480		
Conboy W.H.	"							2		100		200					200		
Same	"							6	50	100		650					650		
Crawford John B. & Sadie E.	"								35	600		200	600				800		
Cushman D.C.	"								20	1200		240	1800				2040		
Cushman James M.	"								20	1200		240	1700				1940		
												7830	17750		3700	1300	30580		
																	30580		

Total Value as Equalized by County Board Dollars	Deduct Value Roads Acres	Deduct Value Roads Dolls.	Balance Dollars	Changed by State Board Added	Changed by State Board Deduct	Total Dup. Value as Equalized Dollars	Plat Page	TRANSFERRED TO	DATE TRANSFERRED	DUP. OF WHAT YEAR '09 Page	'10 Page	'11 Page	'12 Page	'13 Page	REMARKS
				160		450	2	✓							Corrected to Sept 23-1911
								1/100 to R. Hatcher	12/10/10		37				20% added by State Board
				140		870	4-16	✓							
				380		2290	2	✓							
				50		300	2	✓							
				30		160	2	✓							
				140		840	2	V.M. Seigler	11/24/09	37					
				340		2060	3	Artemas R. Klipstine	11/1/09	37					
				780		4660	3	Artemas R. Klipstine	11/1/09	37					
								E.B. Hostetter	4/20/10		37				
				20		120	2	✓							
								A.A. & B.B. Heintz (Forfeited)	8/9/11	3/4/11		37			
				60		360	3	✓							
				160		970	13	✓							
								Lydia Davis.	4/4/10	37					
				120		740	13	✓							
				420		2630	2	✓							
				60		340	6	✓							
				270		1620	2	✓							
								Lyda A. Johnson	11/25/10			37			
				210		1260	2	✓ Laura D. Barlow.	11/5/09	37					
				210		1240	2	✓							
				70		420	2	✓							
								Rebecca Dirst	2/9/11		37				
				160		960	4	✓							
				340		2020	6-12	✓							
				10		70	9	✓							
				20		100	2	✓							
				10		80	6-11	✓							
				260		1560	2	✓							
				20		100	3	✓							
				240		1410	3	✓							
				220		1320	3	✓							
				100		580	3	✓							
				40		240	3	✓							
				130		780	3	✓							
								J.T. Parmer.	12/10/10		37				
				160		960	2	✓							
				410		2450	6-12	✓							
				390		2330	6-12	✓							
				6130		36710									

Assessment of Real Property in Claiborne Township, Richwood Corporation Union County, Ohio, for the Year 1910.

W. H. STANAGE & CO., CIN'TI, O.

IN WHOSE NAME ASSESSED	No. of Entry	No. ACRES LAND CLASSIFIED: Arable and Plow Land (Acres, H.)	Meadow and Pasture Land (Acres, H.)	Uncultivated and Wood Land (Acres, H.)	TOTAL ACRES (Acres, H.)	Value per Acre Excluding Buildings (Dolls. Cts.)	Total Value Land Excluding Buildings (Dollars)	VALUE OF ALL BUILDINGS: House (Dollars)	House (Dollars)	Mills (Dollars)	Barns and other Build'gs (Dollars)	Total Value Lands and Buildings (Dollars)	Changed by County Board of Equalization: Add	Deduct	Total Value as Equalized by County Board (Dollars)	Deduct Value Roads: Acres	Dolls.	Balance (Dollars)	Changed by State Board: Added	Deduct	Total Dup. Value as Equalized (Dollars)	Plat Page	TRANSFERRED TO	DATE TRANSFERRED	DUP. OF WHAT YEAR '09 (Page)	'10 (Page)	'11 (Page)	'12 (Page)	'13 (Page)	REMARKS
Davis B. F. & Clara	6307				20	15 00	300				130	430							90		520	20	✓							
" " " "	"				20	22 00	440	700				1140							230		1370		1/2 to D. L. Cushman	8/25/11		37					
Same	"				5	10 00	510					510							100		610	6-12	1/2 to J. M. Cushman	8/25/11		37					
Davis Benj. F. & Clara	6293				2	125	250					250							50		300	4 ✓	1/2 to J. M. Weitzbaugh. Ct. to R. L. & L. F. Bibbler Int. to D. & E. Rigley	8/24/11 8/24/11 8/24/11		37 37 37					
Davis Mary E.	6307				25	8 80	220	800				1020							200		1220	2 ✓								
Drumm Hazetta E.	"				2	25 75	170					170							30		200	3 ✓								
Elliott Mary D. & Frank P.	7008				2	25 100	238					230							50		280	6- ✓	Section 4 Prowse Addition							
Erie Land Co. Impt Co	6307				23	13 60	1460					1460							300		1760	5 ✓								
Fansenaugh Mary & Cora May	6293					50 400	200	300				500							100		600	2	May Fansenaught	5/31/10		38				
Field Mary	6307				2	100	200					200							40		240	3 ✓								
Fields John T.	"					20 300	60	500				560							120		680	3-17 ✓								
Fields J. R.	6293					75 200	150					150							30		180	4- ✓								
Fisher F. F. et al.	7008				7	90 100	790	800			200	1790							360		2150	6	F. F. Fisher Int. to Margaret A. Leiber	1/5/10		38				
Fisher Geo. O.	6293				1	71 120	210				200	410							80		490	4-19 ✓								
Gardner Mary	6293				1	26 500	630	300				930							190		1120	4-15 ✓								
Gill C. F.	"				4	100	400					400							80		480	4-15 ✓								
Glick Hannah	6307				1	50 350	530					530							110		640	6-12 ✓								
Granger, Larcomb et al.	"				13	33 00	430	1300				1730							340		2070	20 ✓	O. Livingston	3/3/11		38				
Griffith John R.	6293				2	200	400	800			100	1300							260		1560	2 ✓								
Gunn George R.	6307				16	47 00	740	1500			100	2340							470		2810	6-12 ✓								
Gunder John M.	"				1	75 550	1200				150	1350							270		1620	2 ✓								
Hamilton Geo. B.	6307				4	38 120	520					520							100		620	2 ✓								
Same	"				2	150	300	600				900							180		1080	2 ✓								
Hamilton Wm. G.	"					25 600	150	900			100	1150							230		1380	2 ✓								
Same	"					50 400	200					200							40		240	2 ✓								
Same	"				1	10 190	200					200							40		240	2 ✓								
Hamilton Wm. G. & Sallie	"					25 600	150	900				1050							210		1260	2 ✓								
Same	"					20 700	140					140							30		170	2 ✓								
Hannegan Bridget (tax)	"					50 150	150					150							30		180	5-20 ✓								
							11330	9400			980	21710 ✓							4360		26070									

Assessment of Real Property in Claiborne Township, Richwood Corporation Union County, Ohio, for the Year 1910.

W. H. STANAGE & CO., CIN'TI, O.

IN WHOSE NAME ASSESSED	No. of Entry	No. ACRES LAND CLASSIFIED: Arable and Plow Land (Acres, H.)	Meadow and Pasture Land (Acres, H.)	Uncultivated and Wood Land (Acres, H.)	TOTAL ACRES (Acres, H.)	Value per Acre Excluding Buildings (Dolls. Cts.)	Total Value Land Excluding Buildings (Dollars)	VALUE OF ALL BUILDINGS: House (Dollars)	House (Dollars)	Mills (Dollars)	Barns and other Build'gs (Dollars)	Total Value Lands and Buildings (Dollars)	Changed by County Board of Equalization: Add	Deduct	Total Value as Equalized by County Board (Dollars)	Deduct Value Roads: Acres	Dolls.	Balance (Dollars)	Changed by State Board: Added	Deduct	Total Dup. Value as Equalized (Dollars)	Plat Page	TRANSFERRED TO	DATE TRANSFERRED	DUP. OF WHAT YEAR '09 Page	'10 Page	'11 Page	'12 Page	'13 Page	REMARKS
Harriman Mary C.	6207				37	160	60					60							10		70	17 ✓								
Harrison John W.	"				130	200	260					260							50		310	3-17 ✓								
Hedges Ezra	"				17	2200	300	1400			100	1800							360		21606-12 ✓		Jane Latie.	5/4/10		38				
Hildreth John W. & Lillie L.	6293				2	200	400	1000			100	1500							300		1800 2 ✓		W. F. Martin	4/23/11		38				
Hill M. W.	"				2	100	200				100	300							60		360 4 ✓		Parthena Parker	3/5/11		38				
Same	"				2	125	250					250							50		300 4 ✓									
Hill M. W. Jr. & Maggie M.	6307				10	3500	350					350							70		420 20 ✓									
Hill W. C.	"				11	100	10	200				210							40		250 3-18 ✓									
Hon John M. & Luanida	"				15	3300	500	3000				3500							700		4200 20 ✓									
Howson Sarah J.	6293				20	500	100					100							20		120 2 ✓									
Same	"				4	200	800	1200			200	2200							440		2640 2 ✓									
Howson Stephen G.	"				2 90	180	520	1000			150	1670							330		2000 2 ✓									Bldgs to W. D. McKee
Same	6307 ½				75	200	150					150							30		180 2 ✓		4/4 to W. D. McKee.	7/24/11		38				
Huggart James A. & Martha	6293				16	500	80	200				280							60		340 2 ✓		Jack Lewis.	3/25/11		39				
Hunt George	6307				03	100	30					30							10		40 20 ✓									
Husted Wm H.	"				40	500	200	1500				1700							340		2040 2 ✓									
Irew Anna	6207				68	100	70					70							10		80 3-18 ✓		Theodore Leuty	4/5/11		39				
Johnson Bessie R.	"				90	325	390	1300	1400			3090							620		3710 2		65' to B. R. Johnson	4/5/11		39				
Jones Eva.	6293.				2 25	120	340	500			100	940							200		1140 2 ✓		150' to M. M. Sayre. 500 Homer	4/5/10		39				
Jones Mae C.	6207				33	900	300	1200	500		100	2100							420		2520 2									
Kagay Jesse S.	6307				3 63	125	450	2200			250	2900							580		3480 2		Gpe to M. Stroumden	3/3/11		39				
Kirby W. R.	6293				25	600	150					150							30		180 4-16 ✓		Theodore Leuty & 10 1/2 S. W. H. Long.	10/7/09. 5/1/10		39. 39				
Kyle Elizabeth	6307				06	3800	230				100	330							70		400 6-14 ✓									
Layton Mary J.	6307				15	1800	270	400				670							130		800 9 ✓									
Lenox C. P.	"				26	800	200	1300		1000		2500							500		3000 5-20		1/2 to E. A. Schaufe. 1/2 to Ralph W. Lenox	5/5/10 2/7/09		39				
Long Wm H.	" ½.				2 03	180	410	900				1310							260		1570 2 ✓		3/4 H. mead.	3/15/10		39				
Lozy Andrew	"				22	700	150	700				850							170		1020 2									
							7220	18000	1900	1000	1200	29320							5860		35180									

Assessment of Real Property in Claiborne Township, Richwood Corporation Union County, Ohio, for the Year 1910.

W. H. STANAGE & CO., CIN'TI, O.

IN WHOSE NAME ASSESSED	No. of Entry	No. ACRES LAND CLASSIFIED: Arable and Plow Land (Acres, H.)	Meadow and Pasture Land (Acres, H.)	Uncultivated and Wood Land (Acres, H.)	TOTAL ACRES (Acres, H.)	Value per Acre Excluding Buildings (Dolls., Cts.)	Total Value Land Excluding Buildings (Dollars)	VALUE OF ALL BUILDINGS: House	House	Mills	Barns and other Build'gs	Total Value Lands and Buildings (Dollars)	Changed by County Board of Equalization: Add	Deduct	Total Value as Equalized by County Board (Dollars)	Deduct Value Roads: Acres	Dolls.	Balance (Dollars)	Changed by State Board: Added	Deduct	Total Dup. Value as Equalized (Dollars)	Plat Page	TRANSFERRED TO	DATE TRANSFERRED	DUP. OF WHAT YEAR '09 Page	'10 Page	'11 Page	'12 Page	'13 Page	REMARKS
Mc Allister Jennie E.	6307				1 28	6 20	640	2500			150	3290							660		3950	2							
Mc Daniels Josephine	"				17	13 00	220					220							40		260	10							
Mc Dowell John.	"				4 18	12 0	520	800				1320							260		1580	2							
Mc Lee R. F.	"				33	6 00	200	1200				1400							280		1680	2							
Mc Intire Mary.	6293				25	4 00	100					100							20		120	2							
Mc Neil S. F.	6307				2	80	160					160							30		190	6	✓ J. Miller	4/1/10		39			
Martin Ray M.	6307				18	6 00	110	400				510							100		610	13							
Miller Isaac.	"				07	3 00	20					20							10		30	10							
Miller Thos. B	"				75	12 7	100					100							20		120	6-12							
Same.	"				1 27	5 50	700	2000			100	2800							560		3360	6-12							
Moffit Ralph.	"				1 62	1 50	240					240							50		290	3	R.H. Beam. Beams addn	3/2/10 1/7/11		39 37				see page 32.
Moore Lydia F.	6293.				3 35	10 0	330	1200				1530							310		1840	4-16							
Money Henry R & Mary E.	6307				02	15 0	30					30							10		40	20							
Mounts James J.	"				1 28	10 0	130					130							30		160	3							
Montgomery R R & S E.	"				38	1 60	60					60							10		70	6-17							
Parker Parthena	6293				50	1 50	80	100				180							40		220	4							
Pitt Harriet J.	6307				3	80	240					240							50		290	6-15							
Perry Dora D.	6293				24	12 00	290	400				690							140		830	4-15							
Phinney Sarah N.	6307				2 00	12 5	250	800				1050							210		1260	2							
Price Alice Mc Thomas	"				2 25	80	180					180							40		220	6-12							
Rayl W. P & Lottie E.	6307				15	33 00	500	2200			120	2820							560		3380	20							
Richwood Bldg Mfg Co. The	"				2	40	80					80							20		100	3	Richwood Bldg Co.	3/15/11		40			
Richwood Tribune Pub Co. The	"				29	80	2320				1000	3320							660		3980	6							
Same	"				1	100	100					100							20		120	3	To Beams addn	1/7/11		40				see page 32
Robinson N. R.	6293 ac.				43	3 50	150	1000				1150							230		1380	2							
Rapp Addie E.	6307				08	2 00	220					220							40		260	10							
Ross Richard B.	"				20 50	80	1640					1640							330		1970	6-13							
Same.	7008				18	80	1440					1440							290		1730	6							
							11050	12600				137025020							5020		30040								

Assessment of Real Property in Claibourne Township, Richwood Corporation Union County, Ohio, for the Year 1910.

W. H. STANAGE & CO., CIN'TI, O.

IN WHOSE NAME ASSESSED	No. of Entry	No. ACRES LAND CLASSIFIED: Arable and Plow Land Acres	H.	Meadow and Pasture Land Acres	H.	Uncultivated and Wood Land Acres	H.	TOTAL ACRES	H.	Value per Acre Excluding Buildings Dolls.	Cts.	Total Value Land Excluding Buildings Dollars	VALUE OF ALL BUILDINGS: House Dollars	House Dollars	Mills Dollars	Barns and other Build'gs Dollars	Total Value Lands and Buildings Dollars	Changed by County Board of Equalization Add	Deduct	Total Value as Equalized by County Board Dollars	Deduct Value Roads Acres	Dolls.	Balance Dollars	Changed by State Board Added	Deduct	Total Dup. Value as Equalized Dollars	Plat Page	TRANSFERRED TO	DATE TRANSFERRED	DUP. OF WHAT YEAR '09 Page	'10 Page	'11 Page	'12 Page	'13 Page	REMARKS
Saltz W. R.	6207a							22		700		150	900				1050							210		1260	2							
Sanders J. M.	6307							1	70	150		250					250							50		300	5-20							
Sayre Imogene	6293							23		450		130	390				430							90		520	2	L E. Phelps.	5/7/11		40			
Scharf Magdaline	6307							25		500		130					130							30		160	13							
Scott Nancy Jane	6293							3		100		300	500			100	900							180		1080	2	M Martin	12/9/10		40			
Sherman D. Ross	6307							37		350		130	600				730							150		880	2	E. F. Schaub.	4/5/10	40				
Shipley Joseph F.	"							10		2500		250					250							50		300	10							
Shisler Jane	"							31		1800		550	1400			100	2050							410		2460	6-12							
Shoup C. L.	6293							25		400		100	700				800							160		960	4-16							
Simons Rose F.	6307							20		3000		600	1600				2200							440		2640	20							
Slemmons Earl E.	6293							33		125		40					40							10		50	2							
Slemmons Ella McEarl E.	"							3	67	90		320	300				620							120		740	2							
Sloop B. F.	"							1		300		300	400			100	800							160		960	4-16							
Sloop Eli	"							5	06	100		510					510							100		610	4-	3½ to E E. Jones.	5/22/11		40			
Smith Mrs Earl E.	6307							1	33	100		130					130							30		160	3							
Same	"							1	38	100		130					130							30		160	3							
Spangler Laura	" 6c							2	01	210		420	700			100	1220							140		1460	2							
Spicer Lillian R.	6293							25		600		150					150							30		180	4-16							
Stevenson L. H.	6307							1	78	175		260					260							50		310	5-20	37/100 to D. Hancock.	12/5/10		40			
																												43/100 to H R Money.	3/9/11		40			
Stevenson Martha R.	6293							2	33	400		930	1500			100	2530							510		3040	4-19							
State of Ohio.																																		
W. S. Decker.	6293							25		400		100	200				300							60		360	2							
J. W. Shoppert.	6207							7	1	150		110					110							20		130	5-20							
Flora M. Smith.	"							1	30	100		130					130							30		160	3							
Tanner Daniel M.	6293							2		150		450					450							90		540	4-15							
Tanner Sophronia	"							1		125		130					130							30		160	4-21							
Thornhill Wm H.	6207							15		330		500	1800			100	2400							480		2880	20							
Trop Morris	6293							50		200		100	200				300							60		360	4							
Tyler Isaiah	"							25		600		150	800			100	1050							210		1260	4-16							
Vanna Mineral Springs Co	6307							2		100		200					200							40		240	3	6% to Beams Addn.	4/7/11		41			
												7520	11900			700	20120							4040		24160							

Assessment of Real Property in Claiborne Township, Richwood Corporation Union County, Ohio, for the Year 1910.

W. H. STANAGE & CO., CIN'TI, O.

IN WHOSE NAME ASSESSED	No. of Entry	No. ACRES LAND CLASSIFIED: Arable and Plow Land Acres	Arable and Plow Land H.	Meadow and Pasture Land Acres	Meadow and Pasture Land H.	Uncultivated and Wood Land Acres	Uncultivated and Wood Land H.	TOTAL ACRES Acres	TOTAL ACRES H.	Value per Acre Excluding Buildings Dolls.	Value per Acre Excluding Buildings Cts.	Total Value Land Excluding Buildings Dollars	VALUE OF ALL BUILDINGS: House Dollars	House Dollars	Mills Dollars	Barns and other Build'gs Dollars	Total Value Lands and Buildings Dollars	Changed by County Board of Equalization Add	Changed by County Board of Equalization Deduct
Warren P.M.	6292								25	60		150					150		
Williams Ella	"								20	200		40					40		
Milton Chas H (tax)	6207								13	400		50					50		
" " " "	"								13	400		520	1200				1720		
Woods Lillian G.	"								13	1200		160	650			100	910		
Woods Lillian G.	6293							2		100		200				150	350		
Woolard Wm b.	6207								20	300		600	2200				2800		
Woolard Wm b & O.P. Lewis	"								23	400		150	[illegible]			900	1050		
												1870	4050			1150	7070		

N.Y. C. & O. R.R. Co.
Adds Mag. Springs & Northern

Total Value as Equalized by County Board Dollars	Deduct Value Roads Acres	Deduct Value Roads Dolls.	Balance Dollars	Changed by State Board Added	Changed by State Board Deduct	Total Dup. Value as Equalized Dollars	Plat Page	TRANSFERRED TO	DATE TRANSFERRED	DUP. OF WHAT YEAR '09 Page	'10 Page	'11 Page	'12 Page	'13 Page	REMARKS
				30		180	4-16 ✓								
				10		50	4-19 ✓								
				10		60	20 ✓	m.a. Hill.	8/17/10		41				
				350		2070									
				180		090	9 ✓								
				70		420	4 ✓								
				560		3360	20 ✓								
				210		1260	2 ✓								
				1480		8740									

8,31

Assessment of Lots in the Town of Richwood

W. H. STANAGE & CO., CIN'TI, O.

IN WHOSE NAME ASSESSED	In Lot	Out Lot	What Part	Addition	Street	Ft.	Hds.	Street	Ft.	Hds.	Total Value Lot Excluding Buildings	VALUE OF ALL BUILDINGS: House	House	Mills	Barns and other Build'gs	Total Value Lot and Buildings	Equalized by County Board: Added	Deduct	Total as Equalized by County Board	Equalized by State Board: Added	Deduct	Total Dup. Value as Equalized	Plat Page	TRANSFERRED TO	DATE TRANSFERRED	DUP. OF WHAT YEAR '09	'10	'11	'12	'13	REMARKS
											Dollars	Dolls.	Dolls.	Dolls.	Dolls.	Dolls.	Added	Deduct	Dollars	Added	Deduct	Dollars				Page	Page	Page	Page	Page	
Ackerman Margaret A.	86		all		Attawa	33			132		300	400				700				140		840	8	✓							
Adams Elizabeth	77		"		"	33		Fulton	132		400	1000			100	1500				300		1800	7	✓							
Same	78		"		"	33			132		370					370				70		440	7	✓							
Adams Eliza J.	270		"	Marriott 1st	Bomford	66		Alley	132		130					130				30		160	17	✓	S. E. Shirley et al	1/5/11		47			
Same	271		"	"	"	66		Plummer	132		130	780				910				180		1040	17	✓	S. E. Shirley et al.	1/5/11		47			
Albright Louis P.	129		Pt		Fulton	52		Blagrove	72		430	600				1030				210		1240	7	✓							
Same	130		Pt		no front	66		alley	7		340					340				70		430	7	✓							
Same	220		E½	Appleton	Alley	57	42		66		100					100				20		120	20	✓							
Same	221		E½	"	"	57	42		66		100				150	250				50		300	20	✓							
Alexander W. D. Trustee	852		all	Homestead	Blain	50		alley	174	80	150					150				30		180	19	✓							
Same	866		"	"	Blagrove	56	80		150		170					170				30		200	19	✓	Homestead Land Co.	7/1/09		47			
Alexander Geo. B.	234		"	Marriott 1.	Attawa	66			148	50	360	500				860				170		1030	17	✓							
Same	235		E½	"	"	33		Plummer	148	50	182	800	This should be on W½			982				188		1180	17	✓							
Alexander Harriett	235		W½	"	"	33			148	50	180	800				180				40		220	17	✓							
Allen Harriett	370		all	Beatty	Beatty	60			215	60	240	900				1140				230		1370	19	✓							
Allgower Anna B.	63		W			42		alley	33		400					400				80		480	7	✓							
Same	64		W		Blagrove	42		alley	33		1000	2000				3000				600		3600	7	✓							
Allgower Carl.	Storage Room on R.R. Lands.											200				200				40		240	—	✓							
Anderson Thomas	700		all	Marriott 2	Attawa	66		alley	132		100	400			100	600				120		720	18	✓							
Same	717		"	"	Blagrove	66			132		30					30				10		40	18	✓							
Same	702		"	"	Attawa	66			132		100					100				20		120	18	✓							
Same	703		"	"	"	50			132		100					100				20		120	18	✓							
Same	704		"	"	"	66		alley	132		100					100				20		120	18	✓							
Arthur George Y. Maud W.	118		S½		Bomford	66		Fulton	66		350	1000				1350				270		1620	8	✓							
Babbs Lesta J.	659		all	Burns	Bron	66			184		130	100				230				50		280	23	✓	m. w. Abel	7/24/11		47			
Same	660		"	"	"	66			184		130					130				30		160	23	✓	m. w. Abel.	7/24/11		47			
Bailey Emma	341		"	Lots 2	Franklin	50			165		150					150				30		180	12	✓							
Same	342		"	"	"	50		Fisher	165		150					150				30		180	12	✓							
Baker Arthur S.	142		W.		Blagrove	24			132		190					190				40		230	10	✓							
Baker Caroline E.	31		all		Attawa	33			132		270				200	470				90		560	10	✓							
Baker Charles W.	141		"		Blagrove	66		alley	132		530	550				1080				220		1300	10	✓	pt tr A. S. Baker.	7/4/10		48			
Baker W. E. & S. G. Gill	131		"		Fulton	66			132		430			1250		1680				340		2020	7	✓							
Same	132		"		"	66			132		430			550		980				200		1180	7	✓							
Same	221		W½	Appleton	"	57	42		66		100	100				200				40		240	20	✓							
Baldwin Gould Jr. & Louisa O.	14		S½		"	66			132		530	1000			130	1660				280		1490	8	✓							
Baldwin Nathan M.	90		Pt		Bomford	183			132		20					20				10		30	8	✓							
Same	91		all		Attawa	33			132		360					360				70		430	8	✓							
Same	92		"		"	33		Fulton	132		360	1000			150	1510				310		1810	8	✓							
											9562	11380		1800	830	23572				4728		28250									

Assessment of Lots in the Town of Richwood

Union County, Ohio, for the Year 1910.

IN WHOSE NAME ASSESSED	DESCRIPTION: In Lot	Out Lot	What Part	Addition	Street	Ft.	Hds.	Street	Ft.	Hds.	Total Value Lot Excluding Buildings	VALUE OF ALL BUILDINGS: House	House	Mills	Barns and other Build'gs	Total Value Lot and Buildings	Equalized by County Board: Added	Deduct	Total as Equalized by County Board	Equalized by State Board: Added	Deduct	Total Dup. Value as Equalized	Plat Page	TRANSFERRED TO	DATE TRANSFERRED	DUP. OF WHAT YEAR '09	'10	'11	'12	'13	REMARKS
											Dollars	Dolls.	Dolls.	Dolls.	Dolls.	Dolls.	Added	Deduct	Dollars	Added	Deduct	Dollars				Page	Page	Page	Page	Page	
Baptist Church (Colored)	777			W. H. Marriott	Attawa																		16								
Barbre Laura D.	215		all	Appleton	Franklin	49	50		130		400	1800				2200				440		2640	20	Wm J. & Etta B. Brobeck.	11/5/09	48				
Same	216		S	"	"	20			130		160					160				30		190	20	Wm J. & Etta B. Brobeck.	11/5/09	48				
Barlow Maggie	98		mid		"	20			182		700	2300				3000				600		3600	8	Wm. & Anna M. Humphreys	4/5/10	48				
Barlow Margaret	202		all	Woods	"	49	50		132		350	1500				1850				370		2220	20							
Barnett Anna L.	263		"	Marriott	Bunford	66		alley	132		60	400				460				90		550	18	Uriah Cahill.	5/11/10		48			
Bean Ellen B. & B. F.	229		"	Stephens	Clinton	39	83	Herbert	200		400	1900			100	2400				480		2880	14	33 ft for Race St Drop.	1/3/11		48			
Beem L. C.	668		"	Beems	Grove	65			132		300	1000				1300				260		1560	23	Carl E. Berg	4/6/11		48			
Same	629 630		Sts	"	no front	10			76		20					20				00		20	23	Carl E. Berg	4/6/11		48			
Same	627		Pt	"	Grove	62	50				60					60				10		70	23	Carl E. Berg	4/6/11		48			
Same	628		Pt	"	no front	66			60		80					80				20		100	23	Carl E. Berg.	4/6/11		48			
Berney (Mrs. H.) Susanna	239		all	Marriott	Attawa	66			148	50	50					50				10		60	17							
Same	240		pt	"	"	66			148	50	130	600			100	830				170		1000	17							
Bill Harry (Tax)	579		all	Hills	Franklin	66	50		330		200					200				40		240	11							
Same		4	71		alley	50			132		50					50				10		60	9	Rose Parker.	7/15/11		48			
Benedict Arthur F.	39		all		Attawa	33			132		1000				1000	2000 2400				400		2400	10	Mary E. Hemmingen {L. H. Brietzke	11/6/09 7/14/11	48	54			
Same	40		E.		"	12			132		180				500	680				140		820	18	Mary E. Hemmingen {Forfeited	11/6/09 7/14/11	48	54			
Biddle Lydia T.	156		all	Hills 1/2	Franklin	50			185		500	2000			100	2600				520		3120	13							
Same	79		"		Attawa	33			132		330					330				70		400	7							
Same	80		"		"	33			132		330	1000			120	1450				290		1740	7							
Biddle Silas	775		"	Lots 2	Bunford	49	50		132		50	180				230				50		280	14							
Same	776		"	"	"	49	50		132		50					50				10		60	16							
Bigelow D. A. & Eliz.	153		"	Hills 1/2	Blagrove	50			169		600				100	700				140		840	13							
Same	154		"	"	"	50			160		600	1600				2200				440		2640	13							
Bigelow J. E.	48		Pt		"	17			33		270	300				570				110		680	10							
Biggs Henry	674		"	Beems	Grove	110			294		250	600				850				170		1020	23							
Same	672		all	"	"	110			565		330	530			150	1010				200		1210	23							
Bishop Adelaide	569		pt	Hills	Franklin	16			165		50					50				10		60	11	M. A. Fisher	2/4/11			48		
Same	570		"	"	"	24			165		70	800				870				170		1040	11	M. A. Fisher.	2/5/11			48		
Blair John	95		all		Attawa	33			132		530				280	810				160		970	8							
Same	96		"		"	33		alley	132		660	900			500	2060				410		2470	8							
Same	94		Pt		"	16	50		132		250	1800			200	2250				450		2700	8							
Bomer Lemuel	325		all	Lots 2	Franklin	50			165		350	1800				2150				430		2580	12							
Same	326		"	"	"	50			165		350				200	550				110		660	12							
Brown Stanley J. & Blanche	73		"		Attawa	33			132		660	1000			130	1790				360		2150	7							
Brooks Henry J. & Harriet F.	568		pt	Lots 2	Franklin	58			165		530	1300			100	1930				340		2320	13							
Brown Margaret E.	183		all	Hogans	Bunford	33		alley	132		150	800			100	1050				210		1260	17	E. F. Doty	6/29/10					
Brown Wm J. & Emma E.	770		"	Lots 2	"	49	50		132		50	300				350				70		420	18	Wm. & wife Wilma & David Fausnaught	3/23/10 1/17/09	49	49			
Burgow Caroline M.	569		N	Hills	Franklin	50	50	Fisher	165		150	300				450				90		540	11							
Butler Elnora	243		all	Marriott	Attawa	66			148	50	130	600				730				150		880	18							
Butz Emery E.	832		"	Homeland	Blaine	50			200		130					130				30		160	19							
											11510	25300			3680	40490				8110		48610								

W. H. STANAGE & CO., CIN'TI, O.

IN WHOSE NAME ASSESSED	DESCRIPTION										Total Value Lot Excluding Buildings	VALUE OF ALL BUILDINGS				Total Value Lot and Buildings	Equalized by County Board		Total as Equalized by County Board	Equalized by State Board		Total Dup. Value as Equalized	Plat Page	TRANSFERRED TO	DATE TRANSFERRED	DUP. OF WHAT YEAR					REMARKS
	In Lot	Out Lot	What Part	Addition	Street	Ft.	Hds.	Street	Ft.	Hds.	Dollars	House	House	Mills	Barns and other Build'gs	Dollars	Added	Deduct	Dollars	Added	Deduct	Dollars				'09 Page	'10 Page	'11 Page	'12 Page	'13 Page	
Cahill Austin	318		all	Morris L.	Glagow	60			132		360	750				1110				220		1330	15								
Cahill Benton	233		"	Stephens	Franklin	35			240		420	1600				2020				400		2420	14								
Cahill Bent. Prest	69		pt		"	20			42		1000	2500		1000		4500				900		5400	7	The Farmers Dep. Bank.	8/8/10		48				$1000 - Surrender'd by C.F. Gibbs Year 3 Bank -
Cahill Isabl	98		S		"	4			132		140					140				30		170	8								
✓ Same	99		N		"	16			132		560	1000				1560				310		1870	8								
Cahill Uriah	355		all	Beatty	Beatty	60			215	60	300	1000			100	1400				280		1680	19								
✓ Same	808		"	Ross	Herbert	50			106	21	150					150				30		180	14								
Calahan Isaac	638		"	Burns	Lynn	66			184		140	700				840				170		1010	22								
Callahan Isaac	639		"	"	"	66			184		130				100	230				50		280	22								
Cameron Clyde C.	677		"	"	Grove	67	50		130		130	730			100	960				190		1150	22								
✓ Same	744		"	"	"	67	50		130		130					130				30		160	22								
✓ Same	745		"	"	Cherry	55			135		50					50				10		60	22								
Cameron E. R.	303		"	Morris L.	Glagow	37	75		132		240	1100				1360				270		1630	15								
Cameron Mary J.	302		E	"	"	40			132		280	900				1180				240		1420	15								
Cameron W. O.	143		all		Bomford	66			132		260				100	360				70		430	9								
✓ Same	144		"		"	66		alley	132		480	900				1300				260		1560	9								
✓ Same	838		"	Homestead	Blair	50			200		130					130				30		160	19								
✓ Same	839		"	"	"	50			200		130					130				30		160	19								
Cameron Wm O.	41		S		Franklin	19	86		80		1500	4000				5500				1100		6600	10								
✓ Same	42		E		Ottawa	20			34	69	400	500				900				180		1080	10								
Campbell Kate A.	230		all	Stephens	Franklin	40	00	alley	210		400	1600				2000				400		2400	14	Jno H. Morse.	3/4/10			49			
Carmean Benj. F.	211		N	Appleton	"	19	50		130		240					240				50		290	20	Findley M. Liggett	12/28/09		49				330 30 990 00 330 00 4290 00
✓ Same	212		all	"	"	49	50		130		600	3300				3900				780		4680	20	Findley M. Liggett	12/28/09		49				
																								pt to C.B.S. Morris.	5/18/10			49			
Carroll Geo. S.		2	W2		Bomford	66		Clinton	132		330	500				830				170		1000	9								
Carroll Rena M.	621		all	Sandy &	Clinton	49	50		148	50	150	550				700				140		870	14								
Carter Hulbert	581		"	Hills	Franklin	66	50		330		200	200				400				80		480	11								
Case Jason	367		"	Beatty	Beatty	60			215	60	240	900			100	1240				250		1490	19								
Case Ralph & Lettie L.	214		E	Appleton	Franklin	46	20		132		368	1000				1368				272		1640	20								
Case Ralph & Arthur B. Simons	10		all		Fulton	132		alley	132		400				500	900				180		1080	7								
✓ Same		11	"		Alley			R.R.			80					80				20		100	7								
Castin M. E. E. A. & A. E. Masters	351		"	Beatty	Beatty	60			215	60	300	800			100	1200				240		1440	19								
Church The M. E.	119 120		S		Fulton	50		Bomford	132		500	800				1300				260		1560	8								
Church The M. P.	149		W2		Bomford	66		alley	56		390	1000				1390				280		1670	9	17 ft to D. M. Tanner	7/28/11			49			
✓ Same	150		W2			66		"	56		100					100				20		120	9	17 ft to D. M. Tanner.	7/28/11			49			
Church The Presbyterian		5	N W		Clinton	40			64		200	800				1000				200		1200	10								
Clark K. L.	60		all		Franklin	33		alley	132		1150	1500				2650				530		3180	7								
✓ Same	647		S2	Burns	Lynn	138			184		150					150				30		180	2	Jno D. & Mary E. Wynn	11/1/09		50				
✓ Same	648		"	"	Grove	138			184		200	800			200	1200				240		1440	2	Jno D. & Mary E. Wynn	11/1/09		50				
											12868	29430		1000	1300	44598				8942		53540								

Assessment of Lots in the Town of Richwood, Union County, Ohio, for the Year 1910.

W. H. STANAGE & CO., CINTI. O.

IN WHOSE NAME ASSESSED	In Lot	Out Lot	What Part	Addition	Street	Ft.	Hds.	Street	Ft.	Hds.	Total Value Lot Excluding Buildings	VALUE OF ALL BUILDINGS: House	House	Mills	Barns and other Build'gs	Total Value Lot and Buildings	Equalized by County Board: Added	Deduct	Total as Equalized by County Board	Equalized by State Board: Added	Deduct	Total Dup. Value as Equalized	Plat Page	TRANSFERRED TO	DATE TRANSFERRED	DUP. OF WHAT YEAR '09	'10	'11	'12	'13	REMARKS
											Dollars	Dolls.	Dolls.	Dolls.	Dolls.	Dolls.			Dollars			Dollars				Page	Page	Page	Page	Page	
Clark Mary E.	189		all	Corbin's	Pearl	66			165		150	200				350				70		420	15								
Clay Anna D. H.	635		N½	Burns	Lynn	33			184		70	200				270				50		320	23								
Clayton Alice	190		all	Corbin's	Pearl	66			165		150	600				750				150		900	15								
Cochran Andrew	665		"	Burns	Grove	66			184		150				200	350				70		420	23								
Cochran Henry	573		"	Hills	Franklin	66	50		330		200					200				40		240	11								
✓ Same	574		"	"	"	66	50		330		200					200				40		240	11								
✓ Same	575		"	"	"	66	50		330		200	300				500				100		600	11								
Cochran Mollie	667		"	Burns	Grove	65	00		85		200	500				700				140		840	23								
Collier Emily H.	54		N		Franklin	16			132		350					350				70		420	10								
✓ Same	55		all		"	33			132		20					20				00		20	10								
✓ Same	56		S		"	1			132		590	1000			100	1690				340		2030	10								
Colvin Horace & Jennie M.	782		all	W.H. Marriott	Ottawa	50			148	50	300					300				60		360	16	E.J. Toby	4/3/11		49				
✓ Same	783		"	"	"	46	50		148	50	300	1000				1300				260		1560	16	E.J. Toby	4/3/11		49				
✓ Same	789		"	"	Bonford	50			143	22	130					130				30		160	16	E.J. Toby	4/3/11		49				
✓ Same	790		"	"	"	46	50		143	22	100					100				20		120	16	E.J. Toby	4/3/11		49				
Colvin Jennie M.		8	N⅓		Blagrave	33			132		260	1400				1660				330		1990	10								
Conley W. H.	197		Pt	Woods	Franklin	1	50		132		10					10				00		10	20								
✓ Same	198		all	"	"	49	50	alley	132		300	2000			200	2500				500		3000	20								
✓ Same	627		E	Burns	Lynn	80		Grove	122	50	300	900				1200				240		1440	23								
✓ Same	669		all	"	Grove	391			180		300	1200			300	1800				360		2160	23								
✓ Same	670		E	"	Elm	524			180		300					300				60		360	23								
✓ Same	62		all		Franklin	33			132		1650	500				2150				430		2580	7								
✓ Same	63		Pt		"	11			80		380					380				80		460	7								
— Same.	Carriage Repository on Leased Lot. The lot leased was purchased by Conley (Lots 53 & 54 below)																													
Conley Wm. H.	53		all		Franklin	33		alley	132		1150	600				1750				350		2100	10								
✓ Same.	54		S		"	17			132		420				400	820				160		980	10								
Conkright A. B.	46		Pt		"	18	50		132		1710	2600				4310				860		5170	10	E.R. Winters	3/5/10		50				
✓ Same	203		all	Woods	Clinton	49	50		132		100					100				20		120	20								
✓ Same	204		"	"	"	49	50		132		100					100				20		120	20								
✓ Same.	205		"	"	"	49	50		132		100					100				20		120	20								
Conkright H. E.	47 48		Pt		Franklin	16	67		56		1000	2400			✓	3400				680		4080	10	Lizzie Martin	2/4/11		50				
Connell R. D.	737		all	Rooms 2	Rooms	66			203	60	300	700			100	1100				220		1320	16								
✓ Same	738		"	"	Ottawa	75	90	alley	148	50	230					230				50		280	16								
✓ Same	739		"	"	"	66	65		165		200					200				40		240	16								
✓ Same.	740		"	"	"	67	65	Rooms	203	50	240					240				50		290	16								
Cook Cyrena A.	272		E.	Marriott	Bonford	6	00	Comm.	132		30					30				10		40	17								
✓ Same	273		W.	"	"	54	00	alley	132		220					220				40		260	17								
Cook R. G. & C. F.	280		all	"	"	66		"	132		160	700				860				170		1030	17	L. W. Graves	11/3/10		51				
Cook Sarah	242		"	"	Ottawa	66		Brookins	148	50	130	800			100	1030				210		1240	18								
✓ Same	266		"	"	Bonford			"	132		30	700				730				150		880	17	R.R. Moffett	4/4/10		51				
											12730	18300			1400	32430				6490		38920								

Assessment of Lots in the Town of Richwood.

W. H. STANAGE & CO., CIN'TI, O.

IN WHOSE NAME ASSESSED	In Lot	Out Lot	What Part	Addition	Street	Ft.	Hds.	Street	Ft.	Hds.	Total Value Lot Excluding Buildings	VALUE OF ALL BUILDINGS: House	House	Mills	Barns and other Build'gs	Total Value Lot and Buildings	Equalized by County Board: Added	Deduct	Total as Equalized by County Board	Equalized by State Board: Added	Deduct	Total Dup. Value as Equalized	Plat Page	TRANSFERRED TO	DATE TRANSFERRED	DUP. OF WHAT YEAR '09	'10	'11	'12	'13	REMARKS
											Dollars	Dolls.	Dolls.	Dolls.	Dolls.	Dolls.	Added	Deduct	Dollars	Added	Deduct	Dollars				Page	Page	Page	Page	Page	
✓ Cowgil Norman	848		all	Homestead	Blain	50			176		130					130				30		160	19 ✓								
✓ Cox Elsa	158		"	Gilt's 1.	Franklin	50			202		470	1700				2170				430		2600	13 ✓								
✓ Cramer Martha	343		"	Beatty	Blagrove	66			132		400	1000			100	1500				300		1800	19 ✓								
✓ Crawford John W.	32		"		Ottawa	33		alley	132		260	1140				1360				270		1630	10 ✓								
✓ Croft Anna.	356		"	Beatty	Beatty	60			197	60	240					240				50		290	19 ✓								
✓ Same.	360		"	"	"	60			197	60	240					240				50		290	19 ✓								
✓ Croft Howard C.	357		"	"	"	60			197	60	240	400				640				140		780	19 ✓								
✓ Curry Georgia A.	138		pt		Blagrove	42		Clinton	132		670	700				1370				270		1640	$10 ✓								
✓ Cutler James.	319		all	Morris 1.	"	60			132		420	1250			300	1970				380		2350	15	Mc. Long	5/29/11		50				
✓ Church M.P.	137		Pt		"	2			87															E.J. Frisel	3/24/11		50				
✓ Church M.P.	137		S.		alley	45		alley	55															J.M. Williams	3/24/11		50				
✓ Dawn P.H. & Maggie	647		N²	Burns	Lynn	138		Graham	184		150					150				30		180	22 ✓								
✓ Same.	648		N²	"	Grove	138		"	184		200	500				700				140		840	22 ✓								
✓ Davis B.F. & Clara.	336		all	Gilt's 2.	Franklin	50			165		250	1250				1500				300		1800	12 ✓	H. & J. Colvin.	7/25/10		50				
✓ Davis Jennie	844		"	Homestead	Blain	68		alley	200		170					170				30		200	21 ✓								
✓ Same.	850		"	"	"	50			175	40	130					130				30		160	19	Ella Williams	12/20/09	61					
✓ Davis Lydia.	620		"	Sandy's	Clinton	49	50		148	50	150	600				750				150		900	14 ✓	Julia A. Tannyhill.	4/9/10	51					
✓ Davis S.C.	140		E		Blagrove	45		alley	132		400	800				1200				240		1440	10 ✓								
✓ Daymude Mary E.	197		pt	Woods	Franklin	48		"	132		280	1600				1880				380		2280	20 ✓								
✓ Dean Martha.	586		all	Counts	Ottawa	34			184	50	270	500				770				150		920	17 ✓								
✓ Same.	587		E.	"	"	17			184	50	140					140				30		170	17 ✓								
✓ Decker N.L. & Huldah	780		E.	W.H. Marriott	"	16	67		148	50	70					70				10		80	16 ✓								
✓ Same	781		all	"	"	50			148	50	200	1000				1200				240		1440	16 ✓								
✓ Same	787		E.	"	Bomford	16	67		143	22	30					30				10		40	16 ✓								
✓ Same.	788		all	"	"	50			143	22	100				200	300				60		360	16 ✓								
✓ Dille J.M.	213		"	Pippleton	Franklin	49	50	Oak.	130		500	1000				1500				300		1800	20 ✓	Mag. Spr. & Northern R.R. Co.	12/8/09		51				
✓ Dust Anna M.	147		W.		Bomford	27	50		132		250	550				800				160		960	9 ✓								
✓ Donahue Ira & Martha	65		Mid.		Blagrove	18			33		860					860				70		480	7 ✓								
✓ Donahue Martha	592		all	Counts	Ottawa	33			135	30	230	800				1030				210		1240	17 ✓								
✓ Donahue D.L. & Martha	593		"	"	"	30			133	65	210	800				1010				200		1210	17 ✓								
✓ Same.	594		"	"	"	160	88		66		c 100					100				20		120	17 ✓								
✓ Donohue Mary Alma	267		"	Marriott 1.	Bomford			alley	100		60					60				10		70	17 ✓								
✓ Same.	268		"	"	"	66		"	132		130	550				680				140		820	17 ✓								
✓ Dorn Catharine	604		"	Sabrie	Clinton	49	50		148	50	150	150				300				60		360	14	O.P. Kennedy.	3/4/11		51				
✓ Drake Francis M.	774		"	Lots 2.	Bomford	49	50		132		50					50				10		60	16 ✓								
✓ Drumm Hazetta E.	275		"	Marriott 1.	"	66		Plummer	132		150	700				850				170		1020	17 ✓								
✓ Drumm Sarah J.	199		S²	Woods	Franklin	24	75		132		170	1400				1570				310		1880	20 ✓								
✓ Dugan Sarah Elizabeth	293		E.	Married 1.	Bomford	55		alley	132		220	700			200	1120				220		1340	17 ✓								
✓ Duke L.V.	4		all		Franklin	33		alley	132		490	1600			200	2290				460		2750	9 ✓	May F. Snowden	9/4/11		51				
											8680	20650			1000	30330				6060		36,390								

Assessment of Lots in the Town of Richwood

W. H. STANAGE & CO., CIN'TI, O.

IN WHOSE NAME ASSESSED	DESCRIPTION										Total Value Lot Excluding Buildings	VALUE OF ALL BUILDINGS				Total Value Lot and Buildings	Equalized by County Board		Total as Equalized by County Board	Equalized by State Board		Total Dup. Value as Equalized	Plat Page	TRANSFERRED TO	DATE TRANSFERRED	DUP. OF WHAT YEAR					REMARKS
	In Lot	Out Lot	What Part	Addition	Street	Ft.	Hds.	Street	Ft.	Hds.	Dollars	House Dolls.	House Dolls.	Mills Dolls.	Barns and other Build'gs Dolls.	Dollars	Added	Deduct	Dollars	Added	Deduct	Dollars				'09 Page	'10 Page	'11 Page	'12 Page	'13 Page	
Duke R. B.	5		all		Franklin	33		alley	132		500	700			400	1600				320		1920	9								
Same.	6		"		"	33			132		520					520				100		620	9								
Dyal Jane	694		"	Marriott	Ottawa	50			132		80	500			120	700				140		840	18								
Embry Joseph	19		all		Ottawa	33			132		490	1650				2140				430		2570	9								
Same	20		"		"	33		Clinton	132		400					400				80		480	9								
Same	42		"		Franklin	23			132		2070	2000				4070				810		4880	10								
Same	18		all		Ottawa	33			132		530	350				880				180		1060	9								
Enlow Josephine B.	371		"	Beatty	Beatty	60			215	60	240	1300			150	1890				380		2270	19								
Evans Cynthia	123		"		Blagrove	66			132		130	600				730				150		880	7								
Evans Sarah E.		3.	"		Bruford	132			132		530	300				830				170		1000	9								
Everett Oliver & Ola.	851		"	Homestead.	Blain	50			175	10	130	900				1030				210		1240	19								
Fanenaugh Mary J.		1	S.		Clinton	99			132		300	700				1000				200		1200	9								
Fanenaught Hugh.	698		all	Marriott 2	Blagrove	66		Hastings	132		100	900			100	1100				220		1320	18								
Same.	719		"	"	"	66		"	132		30					30				10		40	18								
Field Chas H.	699		"	"	Ottawa	66		"	132		100	500				600				120		720	18								
Same.	718		"	"	Blagrove	66		"	132		30					30				10		40	18								
Field Henry E. W.	690		"	"	Ottawa	42	30		132		50					50				10		60	18								
Same.	691		"	"	"	50		alley	132		100	780			130	1010				200		1210	18								
Field Mary H.	692		"	"	"	66			132		100				100	200				40		240	18								
Same.	693		"	"	"	66			132		100	800				900				180		1080	18								
Fields J. R.	384		"	Beatty	Beatty	60			197	60	180					180				40		220	21	Geo O Fisher	1/30/10	52					
Fields Mary H.	124		E2		Blagrove	33		alley	132		150	550				700				140		840	7								
First Natl Bank of Richwood	43		S.		Franklin	20			132		1800	6100				7980				1580		9480	10								
Fish David F.	317		all	Norris 1.	Blagrove	60			132		360	1200			100	1660				330		1990	15								
Fish Elizabeth R.	298		"	Landon.	Ottawa	37	62	alley	155	10	260	800				1060				210		1270	15								
Fisher Cyrus W.	111		"		Franklin	33			132		460	1700			100	2260				450		2710	8								
Same.	112		"		"	33			132		460	1800				2260				450		2710	8								
Fisher Esther	181		"	Hogan	Bruford	33		alley	132		160	750			100	1010				200		1210	17								
Same.	182		"	"	"	33			132		160					160				30		190	17								
Fisher Geo. O.	368		"	Beatty	Beatty	60			197	60	240	900				1140				230		1370	19								
Same	369		S.	"	"	10			197	60	40					40				10		50	19								
Same	214		W.	Pappleton	Oak.	60	72	R. R	66		50	100				150				80		180	20								
Fisher Lucy	179		all	Hogan	Bruford	38			132		230	600				830				170		1000	17								
Same	185		"	"	"	8	25		132		60					60				10		70	17								
											11140	26680			1300	39120				7840		46960									

Assessment of Lots in the Town of Richwood.

W. H. STANAGE & CO., CIN'TI, O.

IN WHOSE NAME ASSESSED	DESCRIPTION										Total Value Lot Excluding Buildings	VALUE OF ALL BUILDINGS				Total Value Lot and Buildings	Equalized by County Board		Total as Equalized by County Board	Equalized by State Board		Total Dup. Value as Equalized	Plat Page	TRANSFERRED TO	DATE TRANSFERRED	DUP. OF WHAT YEAR					REMARKS
	In Lot	Out Lot	What Part	Addition	Street	Ft.	Hds.	Street	Ft.	Hds.	Dollars	House	House	Mills	Barns and other Build'gs	Dollars	Added	Deduct	Dollars	Added	Deduct	Dollars				'09	'10	'11	'12	'13	
												Dolls.	Dolls.	Dolls.	Dolls.	Dolls.										Page	Page	Page	Page	Page	
Fissel E. D. & Cynthia	137		E.		Blagrove	11			132		180					180				40		220	10								
Same.	138		W.		"	24			132		380	1600				1980				400		2380	10								
Flesher Walter L. & Maggie	52		N.W.		Franklin	20		alley	104		880	1600				2480				500		2980	10		4/4/10		52				
Same	628		E.	Burns	Lynn	66			124		230	700				930				140		1120	23								
Same	673		all	"	Grove	110			564		330	680			100	1110				220		1330	23								
Fletcher Thomas	759		"	"	Cherry	55			135		50	550				600				120		720	23		4/5/10		53				
Fletcher Thomas & Jennie	168		"	Hagans	Ottawa	33			136		230	650				880				180		1060	17								
Fluckinger Rose.	146		"		Bonford	66		Clinton	132		460	600				1060				210		1270	9	B. & S. Spring.	11/1/10		52				
Forster Frank	843		"	Homestead	Blain	50			200		130					130				30		160	21	Jno M. Horn	4/25/11		52				
Foster Morris R.	262		"	Marriott's	Bonford	66		Phillips	132		60	500				560				110		670	18								
Fox Levi S. & Mary M.	697		"	" 2	Ottawa	66		alley	132		100	500				600				120		720	18								
Frantomfield Mary E. W.	626		"	Gandy	Pearl	49	50		174		100	200				300				60		360	14								
Fry M. L. & L. B.	188		"	Cook's	"	66		alley	165		200					200				40		240	15								
Fryman Jonathan & Emma E.	9		"		Franklin	33		Bonford	132		660					660				130		790	9								
Same	10		"		"	33			132		660	1200			150	2010				400		2410	9								
Fuller Polly A.	164		"	Gails	Fulton	49	50		132		250					250				50		300	13	10 ft to A. L. Lake.	10/9/10		52				
Same.	165		"	"	"	49	50		132		250	800				1050				210		1260	13	Alfred L. Lake.	10/9/10		52				
Fulton Mary R.	301		"	Morris	Blagrove	41	25		132		330	1600				1930				390		2320	15								
Same.	302		W.	"	"	1	25		132		10					10				10		10	15								
Games B. H.	681		all	Burns	Graham	64			140		100	500				600				120		720	22								
Games Mary D.	682		"	"	"	64			140		100					100				20		120	22								
Same.	683		"	"	"	64			140		100					100				20		120	23								
Gardner Mary	784		"	N.H.	Marriott	Bonford	50		143	22	100					100				20		120	16								
Gates Harry	3		"		Franklin	33			132		460	1200				1660				370		2030	9	Trustees 1st Bap. Church	4/5/11		53.				
Gill Chas F.	75		"		Ottawa	33			132		530					530				110		640	7								
Same	76		"		"	33		Fulton	132		530	900	600		100	2130				430		2560	7								add 1000 dft to B. Cobb's Plat
Same.	69		N.W.		alley	20			90		800	600				1400				280		1680	7								
Glick Adolph. S	68		all		Franklin	33		alley	132		3070	5500				8570				170		10280	7								
Glick Hannah.		8	W½		Blagrove	66		"	132		530	1600			300	2430				490		2920	10								
Graham Francis P	207		all	Morris	Ottawa	43	70		108		340	700				1040				210		1250	15								
Graham Frank.	297		"	Landon	"	37	62		155	10	280	1000			100	1380				240		1620	15	J. H. Ridley	4/1/10		53				
Graham Oceana	654		"	Burns	Grove	66			132		100	500				600				120		720	22	Glenn Sivy	5/11/11		53				
Grandstaff Otis P	825		"	Homestead	Blain	50			200		130	750				880				180		1060	19								
Green Eliza J.	705		"	Married 2	Ottawa	66		alley	132		100	100				200				40		240	18								
Green Wm S. & Jessie M.	276		"	"	1st Bonford			Dummy			150	300				450				90		540	17								
											129102	4880	600		750	39090				7850		46940									

Assessment of Lots in the Town of Richwood

W. H. STANAGE & CO., CIN'TI, O.

IN WHOSE NAME ASSESSED	DESCRIPTION										Total Value Lot Excluding Buildings	VALUE OF ALL BUILDINGS				Total Value Lot and Buildings	Equalized by County Board		Total as Equalized by County Board	Equalized by State Board		Total Dup. Value as Equalized	Plat Page	TRANSFERRED TO	DATE TRANSFERRED	DUP. OF WHAT YEAR					REMARKS
	In Lot	Out Lot	What Part	Addition	Street	Ft.	Hds.	Street	Ft.	Hds.	Dollars	House Dolls.	House Dolls.	Mills Dolls.	Barns and other Build'gs Dolls.	Dollars	Added	Deduct	Dollars	Added	Deduct	Dollars				'09 Page	'10 Page	'11 Page	'12 Page	'13 Page	
Harris Elizabeth	85		all		Ottawa	33			132		280	700				980				200		1180	8	✓							
Hall Benj. P.	50		pt		Franklin	23	66		132		1180	550				1730				350		2080	10	✓							
Same	51		all		"	33	50		132		1340	1200				2540				570		3050	10	✓							
Same	52		pt		"	13			132		50				150	200				40		240	10	✓							
Same	52		"		alley	20		alley	28		520	1000				1520				300		1820	10	✓							
Same	63		"		Franklin	17			50		730	1000				1730				350		2080	7	✓ Blo Anna M. Humphries	1/5/10	53					
Hall B. P.	63		mid		"	4			20		1160					160				30		190	7	✓ Blo Anna M. Humphries							
Hall Eliza J.	176		all	Hogan.	Bomford	33		alley	132		220	950				1170				230		1400	17	✓							
Hall Elmer	100		"		Franklin	33		"	132		820	800			100	1720				350		2070	8	✓ Jno M. Winter	5/2/10		53				
Same	175		"	Hogan.	Bomford	33		"	132		220	950				1170				230		1400	17	✓							
Hamilton H. b	109		"		Franklin	33			132		490	1600				2090				420		2510	8	✓							
Same	110		"		"	33			132		490					490				100		590	8	✓							
Same	671		"	Burn.	Grove	190			564		500	600				1100				220		1320	23	✓							
Hamilton Luella	152		"		Clinton	66			132		200	500				700				140		840	9	✓							
Hamilton Wm. G.	48		pt		Glagow.	16	50		33		300	400				700				140		840	10	✓ Mary E. Moore -	5/2/11		53				
Hanby W. B.	765		all	Cooks 2.	Bomford	49	50		132		100					100				20		120	16	✓							
Hancock Henrietta	799		"	Larcom	Clinton	50			132		250	1200			100	1350				310		1860	20	✓							
Hancock Henrietta & Geo. W.	800		"	"	"	50			132		250					250				50		300	20	✓							
Hard Maggie & Anna Madden	83		W.		Ottawa	3			132		30					30				10		40	7	a & a Cook	4/9/10		54				
Same	84		all		"	33			132		300	400				700				140		840	7	✓ a & a. Cook -	4/9/10		54				
Harman George & Mary b.		16	S2		alley	66			132		50				100	150				30		180	8	✓							
Same		13	S2		Fulton	66		alley	132		460	900				1360				270		1630	8	✓ 2 ft to A. d Rust	6/29/10			53			
Harris St. Patrick	655		W2	Burn	Grove	33			184		60					60				10		70	23	✓ Imputed	7/8/10		54				
Harrison James	583		all	Hill	Franklin	54			135		200	100				300				60		360	11	✓							
Hart L. D.	589		"	Court	Ottawa	33			141	90	230	200				430				90		520	17	✓							
Hastings Wm. b	70		pt		Franklin	8			132		720	1000				1720				350		2070	7								
Same	71		"		"	29			132		2610	1200				3810				760		4570	7								
Same	159		all	Hills 1.	"	50		alley	210		470	1500			100	2070				410		2480	13	✓							
Hastings W. b & T. J. Williams	218		"	Appleton	Dale	79	20	"	62	04	200	200				400				80		480	20	✓							
Hatcher Flora	749		"	Burn	Cherry	54			135		50	250				300				60		360	22	✓							
Hatcher James W.	750		"	"	"	54			135		50					50				10		60	22	✓							
Haugen James H.	675		"	"	Grove	67	50		132		100	500				600				120		720	22	✓							
Hendrickson Thomas J.	614		"	School	Clinton	41	30	alley	132		150	300				450				90		540	14	✓							
Hewitt Andrew F. & Belle b.	708		"	Marriott 2	Ottawa	66		Hayes	132		100	800				900				180		1080	18	✓							
Same	709		"	"	Glagow	66			132		30					30				10		40	18	✓							
Same	710		"	"	"	66			132		30					30				10		40	18	✓							
Same	711		"	"	"	66			132		30					30				10		40	18	✓							
Same	712		"	"	"	66		alley	132		30					30				10		40	18	✓							
Highbargain Mary & Ida	439		"	Hill 2	Fulton	49	50		132		150					150				30		180	13	✓ Mary Int & A. O. Evans	9/19/10			54			
Same	440		"	"	"	49	50		132		150	400				550				110		660	13	✓							
											~~14520~~ 14300	~~19200~~ 19200			550	~~34050~~ 34050				6840		40890									

Assessment of Lots in the Town of Richwood

Union County, Ohio, for the Year 1910.

W. H. STANAGE & CO., CIN'TI, O.

IN WHOSE NAME ASSESSED	In Lot	Out Lot	What Part	Addition	Street	Ft.	Hds.	Street	Ft.	Hds.	Total Value Lot Excluding Buildings	VALUE OF ALL BUILDINGS: House	House	Mills	Barns and other Build'gs	Total Value Lot and Buildings	Equalized by County Board: Added	Deduct	Total as Equalized by County Board	Equalized by State Board: Added	Deduct	Total Dup. Value as Equalized	Plat Page	TRANSFERRED TO	DATE TRANSFERRED	DUP. OF WHAT YEAR '09	'10	'11	'12	'13	REMARKS
											Dollars	Dolls.	Dolls.	Dolls.	Dolls.	Dolls.	Added	Deduct	Dollars	Added	Deduct	Dollars				Page	Page	Page	Page	Page	
Hill Maggie	393		all	Hill 2	Hill				150		100					100				20		120	13	✓							Worthless for Books
Same	394		"	"	"				150		100					100				20		120	13	✓							
Same	395		"	"	"				150		100					100				20		120	13	✓							
Same	396		"	"	"			alley	150		100					100				20		120	13	✓							
Same.	568		W.	"	Fulton	209		Hill	187	50	400	300				700				140		840	13	pt to Ida Evans - pt to M.W. Stull pt to E.A. Schaumb.	8/9/10 8/27/10 8/29/10		54 54 54				
Hill Maggie F.	769		all	Lots 2.	Bomford	49	50		132		80	230				310				60		370	16	✓ - A.E. Fausnaught.	9/19/10		54				
Hill Mary J.	23		"		Ottawa	33			132		300					300				60		360	9	✓							
Same.	24		"		"	33			132		300	1250			200	1750				350		2100	9	✓							
Hill M. W.	37		"		"	33		Clinton	132		400	900				1300				260		1560	10	✓ Eli Sloop	9/8/10		54				
Same	38		"		"	33			132		400					400				80		480	10	✓ Eli Sloop.	9/8/10		54				
Same.	40		mid.		"	8			132		130	150				280				60		340	10	✓							
Same	258		all	Marriott	Bomford	66		Hastings	132		60					60				10		70	18	✓							
Same	259		"	"	"	66		alley	132		60	440				500				100		600	18	✓							
Same	260		"	"	"	66		"	132		60					60				10		70	18	✓							
Same	256		"	"	"	66		Phillips	132		60	400				460				90		550	18	✓							
Same	623		"	Dandy	Park	49	50		174		100	400				500				100		600	14	✓							
Same	761		"	Lots 2	Bomford	49	50		132		130	230			100	460				40		550	16	✓							
Same	762		"	"	"	49	50		132		80	500				580				120		700	14	✓							
Same	766		"	"	"	34	50		132		50	400				450				40		540	16	✓							
Same	767		"	"	"	49	50		132		100	100				200				40		240	16	✓							
Same	768		"	"	"	49	50		130		80	400				480				100		580	16	✓							
Same	772		"	"	"	49	50		132		100					100				20		120	16	✓ G.R. Stout	4/27/10		54				
Same.	773		"	"	"	49	50		132		100					100				20		120	16	✓							
Hill Morris R.		4	S.		alley	82			132		100	100				200				40		240	9	✓ ½ pt to M. Carter	4/19/11		54				
Same	61		N.	½ 50x132 ft	Rear Alley Franklin	16	75 50	alley	52 132		820	1100				1920				380		2300	7	✓ H.B. Schmelzer.	4/14/11		54				Should be 1975 sq. ft. more or less X 132 Rear alley 75 X 52.5' 9.75 N to Lot 61 see Plat Book 4 Transfers 4 #471 B 205 4 66 B 467
Same	569		W½	Hills		66	50		165		50					50				10		60	11	✓ pt to O.H. Richards	4/5/11		54				
Same	570		"	"	no front	66	50		165		50					50				10		60	11	✓ pt to O.H. Richards	4/5/11		54				
Same.	571		"	"	"	66	50		165		50					50				10		60	11	✓ pt to O.H. Richards.	4/5/11		54				
Hill M.W. Jr. & Maggie M.	56		N		Franklin	32			132		510	1000			100	1610				320		1930	10	✓ Dona Sloop	9/13/11		54				
Hill O.L.	771		W	Lots 2	Bomford	13			132		100					100				20		120	16	✓ Agnes Touquet (Forfeited)	7/1/09 7/14/11		55 65				
Hodges J.B. & A.H.	582		all	Hills	Franklin	66	50		330		200					200				40		240	11	✓ E. Thompson	8/29/11		54				
Same.	583		"	"	"	66	50		330		200					200				40		240	11	✓ E. Thompson.	8/29/11		54				
Holden Eva.	264		"	Marriott	Bomford	66			132		60					60				10		70	18	✓							
Same.	265		"	"	"	66			132		70	600				670				130		800	18	✓							
Holden Harry E.	287		"	"	"	66		Phillips	132		60					60				10		70	18	✓							
Same.	288		"	"	"	66		alley	132		60					60				10		70	18	✓							
Holt Maggie	609		"	School	Franklin	42	50	"	111		430	1500				1930				390		2320	14	✓							
Same.	616		"	"	Clinton	41	33	"	132		150					150				30		180	14	✓							
											6300	10000			400	16700				3330		20030									

Assessment of Lots in the Town of Richwood.

W. H. STANAGE & CO., CIN'TI, O.

IN WHOSE NAME ASSESSED	DESCRIPTION										Total Value Lot Excluding Buildings	VALUE OF ALL BUILDINGS				Total Value Lot and Buildings	Equalized by County Board		Total as Equalized by County Board	Equalized by State Board		Total Dup. Value as Equalized	Plat Page	TRANSFERRED TO	DATE TRANSFERRED	DUP. OF WHAT YEAR					REMARKS
	In Lot	Out Lot	What Part	Addition	Street	Ft.	Hds.	Street	Ft.	Hds.	Dollars	House Dolls.	House Dolls.	Mills Dolls.	Barns and other Build'gs Dolls.	Dollars	Added	Deduct	Dollars	Added	Deduct	Dollars				'09 Page	'10 Page	'11 Page	'12 Page	'13 Page	
Homestead Land Co. Inc.	823		all	Homestead	Blagrove	50		Blain	150		200					200				40		240	19	E.P. Wood.	1/24/10		55				
Same	824		"	"	Blain	50		alley	200		130					130				30		160	19	✓							
Same	826		"	"	"	50			200		150					150				30		180	19	H.V. Mead.	1/4/11		55				
Same	827		"	"	"	50			200		150					150				30		180	19	Blair Co	2/23/11		55				
Same	828		"	"	"	50			200		150					150				30		180	19	Paul Lam-	4/4/11		55				
Same	829		"	"	"	50		alley	200		150					150				30		180	19	Jel B. Jeapan-	2/14/11		55				
Same	830		"	"	"	50		"	200		130					130				30		160	19	L.F. Rockwell-	1/4/11		55				
Same	831		"	"	"	50			200		130					130				30		160	19	✓							
Same	833		"	"	"	50			200		130					130				30		160	19	J.A. Price	2/4/11		55				
Same	834		"	"	"	50			200		130					130				30		160	19	✓							
Same	835		"	"	"	50			200		130					130				30		160	19	✓							
Same	836		"	"	"	50			200		130					130				30		160	19	✓							
Same	837		"	"	"	50			200		130					130				30		160	19	✓							
Same	840		"	"	"	50			200		130					130				30		160	19	B.P. Smith	9/5/11		55				
Same	841		"	"	"	50		alley	200		130					130				30		160	19	✓ B.P. Smith	9/5/11		55				
Same	845		"	"	"	102	50	"	177		210					210				40		250	21	✓							
Same	846		"	"	"	50		"	176	70	130					130				30		160	21	✓							
Same	849		"	"	"	50			175	70	130					130				30		160	19	✓							
Same	853		"	"	"	50		alley	174	40	150					150				30		180	19	L.S. M.A. Colburn	1/4/10		55				
Same	854		"	"	"	50			174	10	150					150				30		180	19	✓ L.S. M.A. Colburn.	1/4/10		55				
Same	855		"	"	"	50			173	80	150					150				30		180	19	✓							
Same	856		"	"	"	50			173	50	150					150				30		180	19	✓							
Same	857		"	"	"	50			173	20	150					150				30		180	19	Mae B. Jones-	2/8/11		55				
Same	858		"	"	"	50		alley	172	90	150					150				30		180	19	F. Schertzer	2/20/11		55				
Same	859		"	"	"	50		"	172	50	150					150				30		180	19	✓ Madge Hirth	9/18/09	47					
Same	860		"	"	"	50			172	20	150					150				30		180	19	✓ D. Robinson.	4/6/11		55				
Same	861		"	"	"	50			171	90	150					150				30		180	19	✓							
Same	862		"	"	"	50			171	60	150					150				30		180	19	✓ But Spring &	3/8/11		55				
Same	863		"	"	"	50			171	30	150					150				30		180	19	✓ B.C. Spring	2/4/4		55				
Same	864		"	"	"	48		alley	171	10	150					150				30		180	19	✓ Howard Cahill	1/27/11		55				
Same	865		"	"	Blagrove	56	80	Blain	150		190					190				40		230	19	✓ P.O.B. Brandstaff	1/21/11		55				
Horn Jacob L.	66		Pt		Franklin	78	50		132		1665	2800				4465				895		5360	7	✓ P.D. Cameron.	1/4/11		55				
Same	227		all	Stephens	"	40	00		196		360	3000				3360				670		4030	14	✓ Lewis Elliott	1/4/11		55				
Same	228		"	"	"	40	00	alley	200		360				150	510				100		610	14	✓ Lewis Elliott	1/4/11		55				
Howard G. M.	680		"	Burns	Grove	220			564		500	750				1250				250		1500	22	✓							
Horn J. E.	26		E 2		Ottawa	16	50		132		150					150				30		180	9	✓							
Horn John E.	27		all		"	33			132		300	1300			300	1900				380		2280	9	✓							
Same.	28		"		"	33			132		300					300				60		360	9	✓							
											8195	7850			450	16495				3345		19840									

Assessment of Lots in the Town of Richwood.

W. H. STANAGE & CO., CINTI. O.

IN WHOSE NAME ASSESSED	DESCRIPTION										Total Value Lot Excluding Buildings	VALUE OF ALL BUILDINGS				Total Value Lot and Buildings	Equalized by County Board		Total as Equalized by County Board	Equalized by State Board		Total Dup. Value as Equalized	Plat Page	TRANSFERRED TO	DATE TRANSFERRED	DUP. OF WHAT YEAR					REMARKS
	In Lot	Out Lot	What Part	Addition	Street	Ft.	Hds.	Street	Ft.	Hds.	Dollars	House Dolls.	House Dolls.	Mills Dolls.	Barns and other Build'gs Dolls.	Dollars	Added	Deduct	Dollars	Added	Deduct	Dollars				'09 Page	'10 Page	'11 Page	'12 Page	'13 Page	
Howson S. B.	387		all	Beatty	Beatty	60			215	60	240	1000				1240				250		1490	21	✓							
Same.	390		"	"	"	60			215	60	240					240				50		290	21	✓							
Hubbard Alvin	653		"	Burn.	Grove	60			184		100	400				500				100		600	22	✓							
Huffman Eliz. R.	21		"		Ottawa	33			132		370	1250			100	1680				340		2020	9	✓							
Same.	22		"		"	33			132		300					300				60		360	9	✓							
Humphreys Benj. Co. Annex	358		"	Beatty	Beatty	60			215	60	300	2300			150	2450				370		3540	19	✓							
Hunt George.	802		"	Larcom	Clinton	50			132		250	800				1050				210		1260	20	✓							
Hyde Charles L.	695		"	Marriott 2	Ottawa	66			132		100					100				20		120	18	✓	W. L. Johnson.	9/19/11		56			
I. O. O. F.	66.		Lease 3d	Story	Hom	Bldg.						1000				1000				200		1200	7	✓							
Jackson Mary E.	663		all	Burn.	Grove	66			184		130	400				530				110		640	23	✓							
Same.	664		"	"	"	66			184		130					130				30		160	23	✓							
Jacobs Wm. & Caralee.	820		"	Homestead	Blagrove	50		alley	150		200	2400				2600				520		3120	19	✓	E. A. Horn.	4/6/11		56			
Jolly Louisa P.	281		"	Marriott	Bousford	66			132		160	600				760				150		910	17	✓							not on duplicate
Same	282		"	"	"	10		alley	132		150					150				30		180	17	✓							
Same.	283		"	"	"			RR.			40				100	140				30		170	17	✓							
Jolliff Emma L. V	617		"	Sandy	Clinton	49	50		148	50	130					130				30		160	14	✓	R. J. & M. Dixon	4/9/11		56			
Same	618		"	"	"	49	50		148	50	150					150				30		180	14	✓	Thomas J. Pratt	4/27/11		56			
Same.	619		"	"	"	49	50		148	50	150					150				30		180	14	✓							
Jolliff Hannah L.	332		S. ½	Hill 2	Franklin	10			165		70					70				10		80	12	✓							
Same.	333		all	"	"	50			165		300	1200				1500				300		1800	12	✓							
Jones Cynthia A.			E. ½		Blagrove	66		Fulton	132		530	900				1430				290		1720	7	✓							
Jones Edward	295		all	Landon	Ottawa	37	62	Pearl	165	10	300				100	400				80		480	15	✓							
Same.	296		"	"	"	37	62		155	10	300	900				1200				240		1440	15	✓							
Jones Evan T.	13		S.		Franklin	17	50	alley	132	20	420	100				520				100		620	9	✓							
Jones Rose E.	437		all	Hill 2	Fulton	49	50		132		130	500				630				130		760	13	✓							
Jones W. Guy (tax)	645		"	Burn.	Lynn	66			184		100	200				300				60		360	22	✓	Jerome Chapman.	4/27/10		56			
Jones Wm. W.	578		"	Hill	Franklin	66	50		330		260	800			150	1210				240		1450	11	✓							
Jordan Lydia T.	210		"	Home'l.	Ottawa	37	10	Beatty	144	40	300	750				1050				210		1260	15	✓							
Judd Florence.	622		"	Sandy	Pearl	49	50		174		100	300				400				80		480	14	✓							
											5910	16000			600	22510				4520		27030.									

Assessment of Lots in the Town of Richwood

Union County, Ohio, for the Year 1910.

W. H. STANAGE & CO., CIN'TI, O.

IN WHOSE NAME ASSESSED	DESCRIPTION										Total Value Lot Excluding Buildings	VALUE OF ALL BUILDINGS				Total Value Lot and Buildings	Equalized by County Board		Total as Equalized by County Board	Equalized by State Board		Total Dup. Value as Equalized	Plat Page	TRANSFERRED TO	DATE TRANSFERRED	DUP. OF WHAT YEAR					REMARKS
	In Lot	Out Lot	What Part	Addition	Street	Ft.	Hds.	Street	Ft.	Hds.	Dollars	House Dolls.	House Dolls.	Mills Dolls.	Barns and other Build'gs Dolls.	Dollars	Added	Deduct	Dollars	Added	Deduct	Dollars				'09 Page	'10 Page	'11 Page	'12 Page	'13 Page	
King E. G.	105		all		Franklin	33		Bruford	132		590	1600			150	2340				470		2810	8	Chas E. & Lucy B. King	9/8/09		56				
Same	106		"		"	33			132		590					590				120		710	8	Chas. E. & Lucy B. King	9/8/09		56				
King Lucy B	362		"	Beatty	Beatty	60			215	60	300	800				1100				220		1320	19	Louisa Marriott et al.	9/7/09		56				
Kirk Byron E.	25		"		Ottawa	33			132		260				200	460				90		550	10	✓							
Same	36		"		"	33		Clinton	132		300	1100				1400				280		1680	10	✓							
Koch J. W.	224		"	Stephens	Clinton	39	83	alley	173		320	1450				1770				350		2120	14	✓							
Kyle David H. & Eliz.	41 42		pt		Franklin	23	14		100		1850	700	240			2800				560		3360	10	✓							
Kyle Elizabeth	223		all	Stephens	"	59	80	alley	165		420	1500				1920				380		2300	14	✓							
Same	605		"	Sabine	Clinton	49	50		148	50	80					80				20		100	14	✓							
Same	606		"	"	"	49	50		148	50	80					80				20		100	14	✓							
Same	607		"	"	"	45			148	50	80					80				20		100	14	✓							
Same	595		"	"	Pearl	40	50		180	20	50					50				10		60	14	✓							
Same	596		"	"	"	49	50		179	80	50					50				10		60	14	✓							
Same	597		"	"	"	49	50		179	80	50					50				10		60	14	✓							
Same	598		"	"	"	49	50		179		50					50				10		60	8	✓							
Kyle James M.		15	½		Bruford	66		alley	132		530	800				1330				270		1600	8	✓							
Lake Ida B. & Nora E.	97		S		Franklin	11			132		440	1200				1640				330		1970	8	✓							
Same	98		pt		"	9	75		132		360	1300				1660				330		1990	8	✓							
Lake Ida Nora & Minnie	97		N		"	22		Ottawa	132		1210	1000	1800			4010				800		4810	8	✓							
Lake Lenior	160		all	Gill 1st	Fulton	50			132		380	900			100	1380				270		1650	13	✓							
Same	161		"	"	"	50		Walnut	132		380					380				80		460	13	✓							
Lake Minnie D.	608		"		Franklin	56			258		720	700				1420				280		1700	14	✓							
Lake Mary E.	204		pt	Norris 1st	Niagara	33	75		132		230	1450				1680				340		2020	15	✓							
Langstaff Elmer N.	334		all	Gill 2nd	Franklin	50			165		250	900			200	1350				270		1620	12	J. E. Langstaff	7/3/10		57				
Same	335		"	"	"	50			165		250					250				50		300	13	J. E. Langstaff	7/5/10		57				
Langstaff John E.	113		"		Fulton	66			132		530					530				110		640	8	✓							
Same	114		"		"	66		alley	132		530	1100				1630				330		1960	8	✓							
Langstaff Mary	610		"	School	Franklin	41	67		118		470	1400				1870				370		2240	14	✓							
Larcom E. S.	277		"	Married 1st	Bruford	66			132		130	600				730				150		880	17	✓							
Larcomb C. T.	794		"	Larcomb	Wood	42			122		160					160				30		190	20	Jewell Pollett J. E. Dugan Taylor Spring	7/15/10 9/15/11 7/14/10		57		63		
Same	795		"	"	"	72			124		210	800				1010				200		1210	20	✓							
Lauer Catharine M.	151		S		Clinton	33			132		150	500				650				130		780	9	✓							
Layton Mary J.	313		all	Norris	Ottawa	62	40				310	700			150	1160				230		1390	15	✓							
Same	163		"	Gill	Fulton	49	50		132		250	650				900				180		1080	13	✓							
Ledley Carrie H.	82		W		Ottawa	55	50		132		50					50				10		60	7	J. T. & B. Gabriel James King	7/6/11 12/14/09		57		56		
Same	83		E		"	30			132		270	700				970				140		1160	7	J. T. & B. Gabriel James King	4/4/11 12/14/09		57		56 57		
Ledley Comitha H.	380		all	Beatty	Beatty	60			197	60	240	850			100	1190				240		1430	19	✓ & J. E. Murphy	3/5/11						
											13120	22700	2050		900	38770				7,760		46530									

Assessment of Lots in the Town of Richwood

Union County, Ohio, for the Year 1910.

W. H. STANAGE & CO., CIN'TI, O.

IN WHOSE NAME ASSESSED	In Lot	Out Lot	What Part	Addition	Street	Ft.	Hds.	Street	Ft.	Hds.	Total Value Lot Excluding Buildings	VALUE OF ALL BUILDINGS: House	House	Mills	Barns and other Build'gs	Total Value Lot and Buildings	Equalized by County Board: Added	Deduct	Total as Equalized by County Board	Equalized by State Board: Added	Deduct	Total Dup. Value as Equalized	Plat Page	TRANSFERRED TO	DATE TRANSFERRED	DUP. OF WHAT YEAR '09	'10	'11	'12	'13	REMARKS
											Dollars	Dolls.	Dolls.	Dolls.	Dolls.	Dolls.	Added	Deduct	Dollars	Added	Deduct	Dollars				Page	Page	Page	Page	Page	
																								25 4 N.W. cor. to Ralph W. Lewis	9/16/09	57				
																								Bal to E. A. Schaub.	5/11/10		57			
Lewis O. P.	217		N	Appleton	Franklin	26			80		130					130				30		160	20	✓						
Lewis R. W.	797		all	Lancaster	Clinton	50			132		250	2000			130	2380				480		2860	20	✓						
Same.	803		S.W.	"	no front	30	20		83	50	70					70				10		80	20	✓						
Lewis Edward M.	376		all	Beatty	Beatty	60			197	60	240	1150				1390				280		1670	19	✓						
Linder Minerva	443		"	Sub 2	Fulton	53	50		132		320	500				820				160		980	13	✓ B. F. Rust.	5/28/10		57			
Lister Maggie	237		W²	Marriott	Ottawa	33			148	50	100	300				400				80		480	17	✓						
Livingston Catharine	713		all	" 2	Wagner	66		alley	132		30					30				10		40	18	✓						
Same	714		"	"	"	50			132		30					30				10		40	18	✓						
Same	715		"	"	"	66			132		30					30				10		40	18	✓						
Same	716		"	"	"	66		alley	132		30					30				10		40	18	✓						
Livingston C. H.	253		"	" 1st	Ottawa	66		Marriott	148	50	100	550				650				130		780	18	✓						
Livingston H. Albert	636		"	Burns	Lynn	66			184		130					130				30		160	23	✓						
Same	637		"	"	"	66			184		140	500				640				130		770	23	✓						
Same	640		"	"	"	66			184		140					140				30		170	23	✓						
Livingston Martha	308		"	Innis 1st	Ottawa	39	60		132		310	650				960				140		1150	15	✓						
Livingston Samuel J.	641		"	Burns	Lynn	66			184		140					140				30		170	22	✓						
Same.	642		"	"	"	66			184		140					140				30		170	23	✓						
Long Della M.	269		"	Marriott	Bousford	66		alley	132		130					130				30		160	17	✓						
Long J. Lee			5 mid		Wagner	35			132		350	1000				1350				270		1620	10	✓ Lottie Smith	4/2/10		58			
Long Margaret	231		Pt	Stephens	Franklin	4	83		220		60					60				10		70	14	✓ O. Z. & A. B. Mather	12/10/10		58			
Same.	232		all	"	"	40	00		230		480	1700				2180				440		2620	14	✓ O. Z. & A. B. Mather	12/10/10		58			
Lyons Wm	107		"		"	33			132		520	2500				3020				600		3620	8	✓						
Same.	108		"		"	33		alley	132		520	900				1420				280		1700	8	✓						
Mc Combs Edward.	206		E.	Woods	Clinton	49	50	alley	82		150					150				30		180	20	✓						
Same.	207		E.	"	"	49	50	Wood	82		200	900				1100				220		1320	20	✓						
Mc Combs Mae & Eliz. Vaughn	206 207		W.	"	Wood.	50		alley	99		200	1200				1400				280		1680	20	✓ H. D. Kyle.	3/4/11			58		
Mc Creary Somelia	615		all	School	Clinton	41	66		132		150	350				500				100		600	14	✓						
Mc Daniels Josephine	142		E.		Wagner	42			132		400	1200				1600				320		1920	10	✓						
Mc Gee T. A.	216		N.	Appleton	Franklin	30	44		100		180	250				430				40		520	20	✓						
Mc Elroy Wm & Ella S.	327		all	Sub 2	"	50			165		350					350				70		420	12	✓						
Same.	328		"	"	"	50			165		350	1800				2150				430		2580	12	✓						
Mc Laughlin Eliza	65		N.		Wagner	24		alley	33		480	800				1280				260		1540	7	✓ M. Donohue.	5/12/10			58		
Mc Neil S. A.	442		all	Sub 2	Fulton	62	50		132		340	700			150	1190				240		1430	13	✓ O. J. Miller	4/27/10			58		
											7190	18950			280	26420				5320		31740								

Assessment of Lots in the Town of Richwood.

W. H. STANAGE & CO., CIN'TI, O.

IN WHOSE NAME ASSESSED	DESCRIPTION										Total Value Lot Excluding Buildings	VALUE OF ALL BUILDINGS				Total Value Lot and Buildings	Equalized by County Board		Total as Equalized by County Board	Equalized by State Board		Total Dup. Value as Equalized	Plat Page	TRANSFERRED TO	DATE TRANSFERRED	DUP. OF WHAT YEAR					REMARKS
	In Lot	Out Lot	What Part	Addition	Street	Ft.	Hds.	Street	Ft.	Hds.	Dollars	House Dolls.	House Dolls.	Mills Dolls.	Barns and other Build'gs Dolls.	Dollars	Added	Deduct	Dollars	Added	Deduct	Dollars				'09 Page	'10 Page	'11 Page	'12 Page	'13 Page	
Malone James.	337		all	Sec 2	Franklin	50			165		200	500				700				140		840	12	✓							
Same.	338		"	"	"	50			165		200					200				40		240	12	M. F. Nestal	8/9/11		58				
Marmon Sarah E.	643		"	Bunn	Lynn	66			184		100					100				20		120	22	✓							
Same	644		"	"	"	66			184		100					100				20		120	22	✓							
Same	651		"	"	Kron	66			184		100					100				20		120	22	✓							
Same	652		"	"	"	66			184		100					100				20		120	22	✓							
Same	678		"	"	"	110			564		250					250				50		300	22	pt to Clara Monroe.	8/4/11		58				
Same	679		"	"	"	110			564		250	600			150	1000				200		1200	22	Bal to M. E. Marmon.	8/4/11		58				
Same.																								M. E. Marmon.	8/4/11		58				
Marriott Amanda M.	868		"	A M Marriott	Clinton	50		alley	148	70	200					200				40		240	20	✓	7/15/11		58				
Same	869		"	"	"	50		"	149	50	200					200				40		240	20	C. E. & E. Jacobs	7/5/11		57				
Same	870		"	"	"	50			153	40	200					200				40		240	20	Martha Dowlor.	9/18/09	67					
Same	871		"	"	"	48	50		157	20	200					200				40		240	20	M. E. & E. Jacobs.	7/5/11		57				
Same	872		"	"	"	48	50		151		200					200				40		240	20	Martha Dowlor.	9/18/09	67					
Same	873		"	"	"	48	50		145	40	200					200				40		240	20	Lee & M. Wickens	8/5/10		58				
Same	874		"	"	"	48	50		140		200					200				40		240	20	16½ ft to L. & M. Wickens	8/5/10		58				
Same	89		"		Ottawa	33		alley	132		330	1000			150	1480				300		1780	8	Bal. to C. E. Kagay.	8/5/10		58				
Same.	90		pt		"	31	7		132		330					330				70		400	8	33 ft to C. E. Kagay.	8/5/10		58				
Marriott H. W.	72		S.		Franklin	18		Ottawa	132		1800	4000				5800				1160		6960	7	Lyle & J. A. Kilpatrick	8/5/10		58				
Marriott J. C.	184		all	Hogan	Bonford	34	98	alley	132		140	900				1040				210		1250	17	A. Kilpatrick	8/5/10		58				
Same	791		"	Larcomb	Roof	42		Clinton	120		160	900				1060				210		1270	20	✓							
Same	792		"	"	"	42			120	80	160	900				1060				210		1270	20	✓							
Marriott Joshua P.	93		"		Ottawa	33		Fulton	132		490	1100			200	1790				360		2150	8	✓							
Same	94		W2			16	50		132		250					250				50		300	8	✓							
Same	121		E.		Bonford	44		alley	132		460	700				1100				220		1320	8	✓							
Martin F. A. & A. C.	117		all		"	66		alley	132		720	1400			150	2270				450		2720	8	✓							
Same	372		"	Beatty	Beatty	60			197	60	240					240				50		290	19	pt to E. Holden.	4/9/10	58						
Same	373		S.	"	"	43			197	60	170	1200				1370				270		1670	19	✓							
Martin Frank A. & Amanda C.	798		all	Larcomb	Clinton	50			132		250	1200				1450				290		1740	20	✓							
Martin R. M.	151		W2		"	33		alley	132		200	700				900				180		1080	9	Addie Bishop.	3/3/10	52					
Mather J. D.	613		all	Elwood.	"	41	33	"	132		150	1000				1150				230		1380	14	✓							
Mather Orpah.	778		"	W. H. Marriott	Ottawa	50			148	50	200	600				800				160		960	16	✓							
Same	779		pt	"	"	16	66⅔		148	50	70					70				10		80	16	✓							
Mather O. L. & Alice B.	821		all	Homestead	Glasgow	50			150		200					200				40		240	16	J. M. McAllister	12/24/10		59				
Same.	822		"	"	"	50			150		200					200				40		240	16	J. M. McAllister	12/24/10		59				
Mather Alvin L. & Alice B.	59		"		Franklin	33			132		990	1400				2390				480		2870	7	✓							
Mead The F. H. Mfg Co.	127		W.		Glasgow	33		Fulton	92		460	1800				2260				450		2710	7	F. H. Conley.	11/24/10		59				
Mead W. H.	147		E.		Bonford	38	50	Clinton	132		350	900				1250				250		1500	9	M. E. Deboord.	9/5/10		59				
Mealy Margaret M.	122		W.		"	44		alley	132		310	630				940				190		1130	8	✓							
Merritt Martha	177		all	Hogans	"	33		"	132		220	800				1020				200		1220	17	✓							
Merritt Martha E.	178		"	"	"	33			132		230					230				50		280	17	24¼ ft. to J. Baldwin	4/3/11		59				
Same.	186		"	"	"	8	25		132		60					60				10		70	17	to J. Baldwin.	4/3/11		59				
											11780	22230			650	34660				6930		41590									

Assessment of Lots in the Town of Richwood

Union County, Ohio, for the Year 1910.

W. H. STANAGE & CO., CIN'TI, O.

IN WHOSE NAME ASSESSED	DESCRIPTION										Total Value Lot Excluding Buildings	VALUE OF ALL BUILDINGS				Total Value Lot and Buildings	Equalized by County Board		Total as Equalized by County Board	Equalized by State Board		Total Dup. Value as Equalized	Plat Page	TRANSFERRED TO	DATE TRANSFERRED	DUP. OF WHAT YEAR					REMARKS
	In Lot	Out Lot	What Part	Addition	Street	Ft.	Hds.	Street	Ft.	Hds.	Dollars	House	House	Mills	Barns and other Build'gs	Dollars	Added	Deduct	Dollars	Added	Deduct	Dollars				'09	'10	'11	'12	'13	
																										Page	Page	Page	Page	Page	
Middleton Melvin	169		all	Hogans	Attawa	33		alley	141		220					220				40		260	17								
Same	170		"	"	"	33		"	142		220	650			100	970				190		1160	17								
Middleton Timothy	354		"	Beatty	Beatty	60			215	60	300	800			100	1200				240		1440	19								
Miller Alonzo J		14	N2		Fulton	66		Bomford	132		660	1000			130	1790				360		2150	8								
Miller Isaac		6	all		Clinton	132		alley	132		630	500				1130				230		1360	10	Hannah Glick (N½)	4/3/10		59				
Same		7	"			132			132		190				200	390				80		470	10								
Miller Mollie C.	129		Pt		Clinton	14			65		100					100				20		120	7								
Same	130		"		"	66		alley	65		460			3390		4050				810		4860	7								
Mitchell John	88		all		Attawa	33		"	132		310	900				1210				240		1450	8								
Mitchell John N.	87		"		"	33			132		300	100				400				80		480	8								
Moffett Aziah R.	274		E.	Marriott	Bomford	50			132		150	800				950				190		1140	17	Belle Baker	4/4/10		59				
Moffett Ralph	279		all	"	"	66		alley	132		160	800				960				140		1150	17	33 ft to B.F. Moffett	4/13/11			59			
																				53				" " E. Jacobs	4/15/11			59			
Moffett Ralph	278		N	"	"	22			132		50	200				250				50		300	17	Fred Moffett	4/15/11			59			
Moffett Cynthia	687		all	Burns	Grove	64			180		130					130				30		160	22								
Same	688		"	"	"	63			180		130					130				30		160	22								
Same	689		"	"	"	63		Graham	180		130	830				960				190		1150	22								
Mowry Henry R & Mary E.	801		"	Lascomb	Clinton	50			132		230	1700				1930				390		2340	20								
Mowry James	254		"	Marriott	Bomford	66		Marriott	132		60					60				10		70	18								
Same	255		"	"	"	66		alley	132		60	400				460				90		550	18								
Mowry James J & Ellen L.	289		"	"	"	66		"	132		60					60				10		70	18								
Same	290		"	"	"	66		Hastings	132		60	600				660				130		790	18								
Montgomery G. W.	199		N2	Woods	Franklin	24	75		132		170	1100			150	1420				850		1700	20								
Montgomery Roland H & Sarah E.		13	N2		Fulton	66		alley	132		530	1000			130	1660				330		1990	8								
Same		16	N2		alley	66			132		50					50				10		60	8								
Moore Henry F.	763		all	Lots 2.	Bomford	49	50		132		80					80				20		100	16								
Same	764		"	"	"	49	50		132		100	500				600				120		720	16								
Moore Melissa J.	676		"	Burns	Grove	67	50	cherry	132		125	675				800				160		960	23								
Moore Nellie		12	"		Blagrm.	132			132		150	450				600				120		720	7								
Moore Nellie B.	584		"	Court	Attawa	56			148	50	450	600			200	1250				250		1500	17	J.M. Benton	11/14/10				60		
Moore Wm D. Jr.	657		"	Burns	Grove	66			184		130					130				30		160	22	G.B. Cameron	6/14/11				60		
Same	658		"	"	"	66			184		130					130				30		160	22								
Same	760		"	"	Cherry	55			135		50					50				10		60	23								
Mulligan T. J & Ida C.	65		N.E.		Franklin	17	00		66		1190	2400				3590				720		4310	7								
Murphy George & Sarah E.	369		N.	Beatty	Beatty	50			185		200	900				1100				220		1320	19	G.W. & M.L. Huston	4/9/11				60		
Morris Amanda	272		W.	Marriott	Bomford	60			132		240	700				940				190		1130	17								
Morris Charles S.		2	E2		"	66			132		330	1000			200	1530				310		1840	9								
Morris W. E.	192		all	Lots 1.	Pearl	66			165		150					150				30		180	15								
Same	193		"	"	"	66			165		150					150				30		180	15								
											7895	18605		3590	1210	32260				6460		38720									

Assessment of Lots in the Town of Richwood

W. H. STANAGE & CO., CIN'TI, O.

IN WHOSE NAME ASSESSED	In Lot	Out Lot	What Part	Addition	Street	Ft.	Hds.	Street	Ft.	Hds.	Total Value Lot Excluding Buildings	VALUE OF ALL BUILDINGS: House	House	Mills	Barns and other Build'gs	Total Value Lot and Buildings	Equalized by County Board: Added	Deduct	Total as Equalized by County Board	Equalized by State Board: Added	Deduct	Total Dup. Value as Equalized	Plat Page	TRANSFERRED TO	DATE TRANSFERRED	DUP. OF WHAT YEAR '09 Page	'10 Page	'11 Page	'12 Page	'13 Page	REMARKS
											Dollars	Dolls.	Dolls.	Dolls.	Dolls.	Dolls.	Added	Deduct	Dollars	Added	Deduct	Dollars									
Agan John	728		all	Morris 2	Blagrove	72		alley	215		360	1200			100	1660				330		1990	16	✓							
Aubuchon Asa & Julia R.	701		"	Marriott 2	Ottawa	66			132		100	400				500				100		600	18	✓							
Parish Thomas & Lizzie	345		all	Beatty	Blagrove	66		Beatty	132		400	1300			100	1800				360		2160	19	✓ Lama D. Barbo.	6/27/10		60			
Parker Clara Belle	662		"	Bunn	Grove	66			184		130					130				30		160	23	✓							
Parker Minerva	191		S½	Lot 1	Pearl	33			165		100					100				20		120	15	✓							
Payton Eugene	656		all	Bunn	Grove	66			184		130	700				830				170		1000	23	✓							
Pitt Harriet J.	331		"	Lot 2	Franklin	50			165		350	2500			100	2950				590		3540	12	✓							
Same	332		N.	"	"	40			165		280					280				60		340	12	✓							
Pitt Lida	568		Pt	"	"	50			165		450	1200			150	1800				360		2160	12	✓							
Pitt Melissa B.	568		N.E.	"	"	50		alley	165		450	1400				1850				370		2220	12	✓ A.D. Evans.	4/1/10		60			
Pitt Ralph C.	340		all	"	"	50			165		150					150				30		180	12	✓							
Perry Mary M.	312		"	Morris 1	Ottawa	62	40	Beatty	120		370	650	650			1670				330		2000	15	✓							
Same	378		"	Beatty	Beatty	60			215	60	240	1100				1340				210		1610	19	✓							
Perry Sarah J.	309		"	Morris 1	Ottawa	39	60		120		280	600				880				180		1060	15	✓							
Phillipps John A.		15	E2		Bunford	66		alley	132		530	200				730				150		880	8	✓							
Porter M. A.	14		all		Franklin	33			132		920	800				1720				340		2060	9	✓							
Price Alice Mc Thomas	329		"	Lot 2	"	50			165		350					350				70		420	12	✓							
Same	330		"	"	"	50			165		350	1800			100	2250				450		2700	12	✓							
Price Thomas & Alice M.	69/70		Pts		"	18	67		132		1710	1500				3210				640		3850	7	✓							
Procer Thomas	684		all	Bunn	Graham	64			190		100					100				20		120	22	✓ to Jno Corbett	1/3/11			61			
																								Sarah C. Violet	12/27/09		60			
																								to Jno Corbett	1/3/11			61		
Same	685		"	"	"	64			190		100	600				700				140		840	22	✓ Sarah C Violet	12/27/09		60			
																								Mary C. Corbett	4/4/10			61		
Same	686		"	"	"	64			190		100					100				20		120	22	✓							
Randall Anna	655		S½	Bunn	Grove	33			184		60	400				460				70		550	23	✓							
Rapps Addie E.		8	E4		Blagrove	33			132		260	900				1160				230		1340	10	✓							
Rayl Lottie E.	257		all	Marriott 1	"	66			132		60					60				10		70	18	✓							
Rayl Wm P.	842		"	Homestead	Blaine	50			200		130					130				30		160	21	✓ Dallas A. Nichol	12/9/10				61		
Ream Hattie	274		W.	Marriott 1	Bunford	62			132		150	250				400				80		480	17	✓							
Reidel Emma A.	587		W.	Court	Ottawa	17			146	50	140					140				30		170	17	✓							
Same	588		all	"	"	33			146	50	260	800				1060				210		1270	17	✓							
Richardson Anna H.	570		S.E.	Hill	Franklin	22	50		165		100					100				20		120	11	✓							
Same	571		E.	"	"	66	50		165		200					200				40		240	11	✓							
Same	16		N.W.		"	22		Ottawa	85		770	3500				4270				850		5120	9	✓							
											10080	21800	650		550	33080				6620		39700									

Assessment of Lots in the Town of Richwood -

W. H. STANAGE & CO., CIN'TI, O.

IN WHOSE NAME ASSESSED	In Lot	Out Lot	What Part	Addition	Street	Ft.	Hds.	Street	Ft.	Hds.	Total Value Lot Excluding Buildings	VALUE OF ALL BUILDINGS: House	House	Mills	Barns and other Build'gs	Total Value Lot and Buildings	Equalized by County Board: Added	Deduct	Total as Equalized by County Board	Equalized by State Board: Added	Deduct	Total Dup. Value as Equalized	Plat Page	TRANSFERRED TO	DATE TRANSFERRED	DUP. OF WHAT YEAR '09 Page	'10 Page	'11 Page	'12 Page	'13 Page	REMARKS
											Dollars	Dolls.	Dolls.	Dolls.	Dolls.	Dolls.	Added	Deduct	Dollars	Added	Deduct	Dollars								
Richards C. H.	15		all		Franklin	33			132		990	1000				1990				400		2340	9	✓						
✓ Same	16		S		"	11			132		440	2000				2440				490		2930	9	✓						
✓ Same	115		all		Fulton	66		alley	132		630					630				130		760	8	✓						
✓ Same	116		"		"	66		Bamford	132		630	3000				3630				730		4360	8	✓						
Richards Wm H.	16		N.E.		Ottawa	47		alley	22		440	500				940				140		1130	9	✓						
Richwood Bankingles The.	48		N.W.		Franklin	17		Blagrove	56		1140	2800		1000	✓	4940				940		5930	10	✓						
Richwood Clay Mfg Co The	388		all	Beatty	Beatty	60			197	60	240					240				50		290	21	✓ The Richwood Clay Co.	7/5/11		61			
✓ Same	389		"	"	"	60			147	60	180				250	430				40		520	21	✓ The Richwood Clay Co.	7/5/11		61			
✓ Same	392		"	"	"	60			197	60	180					180				40		220	21	✓ The Richwood Clay Co.	7/5/11		61			
Richwood Light Heat & Power Co The	216		N.	Appleton	Franklin	5			100		240	840		6840		7880				1680		8760	20	✓						
✓ Same	217		S.	"	"	40			80		90					90				10		40	20	✓						
Rish Margaret	248		all	Marriott I.	Ottawa	66		alley	148	50	80					80				20		100	18	✓ J. J. Rish.	4/5/11		61			
✓ Same	382		"	Beatty	Beatty	60			215	60	240	300				540				110		650	19	✓ Jd. D. Rish.	4/5/11		61			
Rising Sun Lodge K of P	49		Lease 3rd Story Cooper Bldg.									1000				1000				200		1200	10	✓						
Rizk Emma.	284		all	Marriott I.	Bamford	132		alley	132		30	650				680				140		820	18	✓						
✓ Same	285		"	"	"	132		"	132		60	600				660				130		790	18	✓						
Roberts B. C.	65		mid		Blagrove	25		Blagrove.	17/33		500	1200				1700				340		2040	7	✓ Mulligan						
✓ Same	65		pt		Franklin	16			72		1280	2600				3880				760		4550	7	✓ ~~J.~~ Mulligan	7/18/09		61			
✓ Same.	66		N.		"	4	50		132		410					410				80		490	7	✓ J. Mulligan	11/18/09		61			
Roberts Benj. C.	779		pt N.H.	Marriott I.	Ottawa	33	33		148	50	130					130				30		160	16	✓						
✓ Same	780		N.	"	"	33	33		148	50	130	900				1030				210		1240	16	✓						
✓ Same	785		all	"	Bamford	50			143	22	130					130				30		160	16	✓						
✓ Same	786		"	"	"	50			143	22	130					130				30		160	16	✓						
✓ Same	787		N.	"	"	33	33		143	22	80				150	230				50		280	16	✓						
Roberts Robert D	127		½		Blagrove	33			132		500	1100				1600				320		1920	7	✓						
✓ Same.	128		all		"	66			132		1050	1100				2150				430		2580	7	✓						
Robertson Mary L.	250		"	Marriott I.	Ottawa	66			148	50	80					80				20		100	18	✓ M. W. Hill	7/9/11			61		
✓ Same	251		"	"	Ottawa	66			132		80	300				380				80		460	18	✓ M. W. Hill	7/9/11			61		
Robinson Wm B & Adell	364		"	Beatty	Beatty	60			197	60	240	1800			200	2240				480		2640	19	✓ Ida H. Willis	7/5/10		61			
Robinson Ida M.	374		"	"	Beatty	60			215	60	240	900			100	1240				250		1480	19	✓						
Rodgers Mary B.	11		"		Franklin	33			132		460				100	760				150		910	9	✓						
✓ Same.	12		"		Franklin	33		alley	132		660	2000				2660				530		3190	9	✓						
Rodgers Rebecca.	758		"	Burns	Cherry	51			135		50	300				350				70		420	23	✓						
Roe Mary A.	611		"	School	Franklin	41	67	alley	132		510	1400				1910				350		2260	14	✓						
Ross Joseph G.	58		"		"	33			132		820					820				160		980	7	✓						
Rosbrycungus & Amanda	194		"	Corbal	Pearl	66			165		150					150				30		180	15	✓						
✓ Same.	195		"	"	"	66			165		150	500				650				130		780	15	✓						
Ross Richard B.	322		"	Gilks 2	Franklin	50			165		400	2000			100	2500				500		3000	12	✓						
✓ Same.	323.		pt	"	"	20			165		140					140				30		170	12	✓						
											14020	28750		7840	900	51510				10360		61870								
																51510														

Assessment of Lots in the Town of Richwood

Union County, Ohio, for the Year 1910.

W. H. STANAGE & CO., CIN'TI, O.

IN WHOSE NAME ASSESSED	DESCRIPTION										Total Value Lot Excluding Buildings	VALUE OF ALL BUILDINGS				Total Value Lot and Buildings	Equalized by County Board		Total as Equalized by County Board	Equalized by State Board		Total Dup. Value as Equalized	Plat Page	TRANSFERRED TO	DATE TRANSFERRED	DUP. OF WHAT YEAR					REMARKS
	In Lot	Out Lot	What Part	Addition	Street	Ft.	Hds.	Street	Ft.	Hds.	Dollars	House Dolls.	House Dolls.	Mills Dolls.	Barns and other Build'gs Dolls.	Dollars	Added	Deduct	Dollars	Added	Deduct	Dollars				'09 Page	'10 Page	'11 Page	'12 Page	'13 Page	
Ross W. F.	806		all	Ross	Clinton	53	25	alley	77	50	150					150				30		180	14	a Tr E.H. Marriott	4/5/10		62				
Same	807		"	"	"	53	25	Herbert	78	50	150	1050				1200				240		1440	14	A. Tr E.H. Marriott	4/5/10		62				
Same	809		all	"	Herbert	50			106	10	100					100				20		120	14	G.M. Adams	7/28/10			62			
Same	810		"	"	"	50			106		100					100				20		120	14								
Same	811		"	"	"	50			105	90	80					80				20		100	14								
Same	812		"	"	"	50		Pearl	105	80	80					80				20		100	14								
Same	813		"	"	Clinton	52	80	Herbert	78	80	150					150				30		180	14								
Same	814		"	"	"	52	80	alley	80		150				250	400				80		480	14								
Same	815		"	"	Herbert	50			105	40	150	800	✓			950				190		1140	14								Howevr wrng Lot should be as Lot 816-
Same	816		"	"	"	50			105	30	100		✓			100				20		120	14	Fred Dilsaver Anna James	3/23/10 7/14/11		62	51			
Same	817		"	"	"	50			105	20	100					100				20		120	14								
Same	818		"	"	"	50			105	10	80					80				20		100	14	40 ft to S. Abrams	4/28/11			62			
Same	819		"	"	"	50		Pearl	105		80					80				20		100	14	S. Abrams	4/28/11			62			
Ross Wm F	225		"	Stephens	Franklin	40		alley	182		360	2500				2860				570		3430	14	L.L. Benn	1/31/10		62				
Same	226		"	"	"	40		"	182		360				150	510				100		610	14	L.L. Benn	1/31/10		62				
Rubick John	126		S.		Fulton	25		"	60		150	250				400				80		480	7								
Sanders Artemissa	49		S.		Franklin	25		Blagrove	132		1870	3000		700		5570				120		6690	10								
Same	49 50		Pts		"	18	33		132		1370	1100				2470				410		2960	10								
Same	346		all	Beatty	Blagrove	66		Beatty	132		400	1500				1900				380		2280	19								
Same	348		"	"	"	66			132		300					300				60		360	19								
Same	349		"	"	Beatty	60			197	60	360				280	500				100		600	19								
Same	352		"	"	"	60			197	60	300	800				1100				220		1320	19								
Sanders Clarence M & Jas H.	63 64		pts		Franklin	38		Blagrove	90		2660	2000				4660				930		5590	7	Recy Hs Jno M Sanders	12/2/09		62				
Sanders Recy A & John M	347		all	Beatty	Blagrove	66			132		330	1000			100	1430				240		1720	19								
Same	591		"	Counts		33			138	60	230	800				1030				210		1240	17	M. Hard & A. Maddox	1/9/09		62				
Sanders Recy A & Jno M & Jessie Kagay	46		pt		Franklin	9			132		810	1400				2210				440		2650	10								
Same	47		"		"	9	50		132		900	1400				2300				460		2760	10								
Sayre Margaret M.	359		all	Beatty	Beatty	60			215	60	300	700				1000				200		1200	19	addie E Masters	5/29/11				62		
Same		1	71		Clinton	33		alley	132		150	600				750				150		900	9	Elgina B Kinney	3/3/10		62				
Schamlo E. A.	129		E.		no front	60		4	66		720	600				1320				260		1560	7								
Same	130		E.		Blagrove	60		"	66		360					360				70		430	7								
Scharf John A.	127		S.		Fulton	40			33		150	150				300				60		360	7								
Scharf Maggie	438		all	Brks 2	"	49	50		132		120	500				620				120		740	13								
Schneider Maggie	674		pt	Benn	no front	110			270		100					100				20		120	23								
Same	751		all	"	Cherry	54			135		50					50				10		60	22	James M Hatcher	11/1/09		62				
Same	752		"	"	"	54			135		50					50				10		60	22	James M Hatcher	11/1/09		62				
Same	753		"	"	"	54			135		50	700				750				150		900	23								
											13860	20850	700		700	36110				7230		43340									

Assessment of Lots in the Town of Richwood

W. H. STANAGE & CO., CIN'TI, O.

IN WHOSE NAME ASSESSED	In Lot	Out Lot	What Part	Addition	Street	Ft.	Hds.	Street	Ft.	Hds.	Total Value Lot Excluding Buildings	VALUE OF ALL BUILDINGS House	House	Mills	Barns and other Build'gs	Total Value Lot and Buildings	Equalized by County Board Added	Equalized by County Board Deduct	Total as Equalized by County Board	Equalized by State Board Added	Equalized by State Board Deduct	Total Dup. Value as Equalized	Plat Page	TRANSFERRED TO	DATE TRANSFERRED	DUP. OF WHAT YEAR '09	'10	'11	'12	'13	REMARKS
											Dollars	Dolls.	Dolls.	Dolls.	Dolls.	Dolls.	Added	Deduct	Dollars	Added	Deduct	Dollars	Page			Page	Page	Page	Page	Page	
Schneider Maggie	754		all	Bem	Cherry	54			135		50					50				10		60	23								
Same	755		"	"	"	54			135		50					50				10		60	23								
Same	756		"	"	"	54			135		50					50				10		60	23								
Same.	757		"	"	"	54			135		50					50				10		60	23								
Schmeltzer Arebell	803		E.	Laramie	Wood	10			131	50	40					40				10		50	20								
Same	804		all	"	"	40	20		136		160					160				30		170	20								
Schmeltzer Arebell	805		"	"	"	57	90		136		230	500			160	830				170		1000	20								
Schultz H.	847		"	homestead	Blaine	50		alley	176	30	130					130				80		160	19								
Schultz Hermon	278		E.	Marriott	Bomford	40			132		80	400				480				100		580	18								
Schultz Roy et al	125		all		Blagrove	66		alley	132		330					330				70		400	7								
Same	126		Pt		"	66		Fulton	107		530	600				1130				230		1360	7								
Scofield Eliza J.	256		all	Marriott	Bomford	66			132		60	400				460				90		550	18								
Sharp Evaline	572		"	Hill	Franklin	66	50		330		200					200				40		240	11								
Shertzer Frank & Minnie	166		"	Gill	Fulton	49	50		132		250	750				1000				200		1200	13								
Shipley John A.	796		"	Laramie	Clinton	81		Wood	134		400	2000			130	2400				480		2880	20								
Same	803		Pt	"	Wood	30	20		52	50	120					120				20		140	20								
Shipley Joseph A.	306		all	Morris	Attawa	42	70		167	40	340	2600			130	3070				610		3680	15	Jane Shirk	4/10/11					63	
Shirk Chester E.	383		"	Beatty	Beatty	60			215	60	240	900			100	1240				250		1490	21	Jane Shirk.	4/10/11					63	
Same.	386		S	"	"	10			215	60	40					40				10		50	21								
Shirk Chester E & Helen C.	353		all	"	"	60			197	60	300	1100				1400				280		1680	19								
Sidle Cornelius D	720		"	Marriott	Blagrove	66		alley	132		30					30				10		40	18								
Same	721		"	"	"	66		"	132		30				200	230				50		280	18								
Same	722		"	"	"	66			132		30					30				10		40	18								
Same	723		"	"	"	50			132		30					30				10		40	18								
Same	724		"	"	"	66			132		30					30				10		40	18								
Same	725		"	"	"	66		alley	132		30					30				10		40	18								
Same	726		"	"	"	50		"	132		30					30				10		40	18								
Same	696		"	"	Attawa	66		"	132		100	900				1000				200		1200	18								
Sidle C. D.	727		"	"	Blagrove	7	80		132		20					20				00		20	18								
Sieg Robt. E.	649		"	Bem	Grove	66			184		130	700				830				190		1020	22								
Same.	650		"	"	"	66			184		100					100				20		120	22								
Sinkey Miles N.	292		"	Marriott	Bomford	66		alley	132		60	500				560				110		670	18								
Same	293		"	"	"	66		"	132		60					60				10		70	18								
Same	294		"	"	"	66		Marriott	132		60				100	160				30		190	18								
Slorp C. A.	208		S	Woods	Clinton	6		Wood	132		50					50				10		60	20								
Same.	209		all	"	"	49	50		132		240	1800			140	2180				430		2610	20								
Slorp Eli	314		"	Morris	Attawa	62	40				370	700				1070				210		1280	15	B & E. S. Street	3/8/10					63	
Same	315		"	"	"	62	40	alley	312	80	370				150	520				100		620	15	B & E. S. Street	3/8/10					63	
Slorp Harrison	219		"	Appleton	P.R.W. Pt Fulton	57	42		132		150					150				30		180	20								
Same.	220		Pt	"	Fulton	57	42		66		100	150				250				50		300	20								
											5670	14000			920	20590				4160		24750								

Assessment of Lots in the Town of Richwood.

Union County, Ohio, for the Year 1910.

W. H. STANAGE & CO., CIN'TI, O.

IN WHOSE NAME ASSESSED	DESCRIPTION: In Lot	Out Lot	What Part	Addition	Street	Ft.	Hds.	Street	Ft.	Hds.	Total Value Lot Excluding Buildings	VALUE OF ALL BUILDINGS: House	House	Mills	Barns and other Build'gs	Total Value Lot and Buildings	Equalized by County Board: Added	Deduct	Total as Equalized by County Board	Equalized by State Board: Added	Deduct	Total Dup. Value as Equalized	Plat Page	TRANSFERRED TO	DATE TRANSFERRED	DUP. OF WHAT YEAR: '09	'10	'11	'12	'13	REMARKS
											Dollars	Dolls.	Dolls.	Dolls.	Dolls.	Dolls.	Added	Deduct	Dollars	Added	Deduct	Dollars				Page	Page	Page	Page	Page	
Sloss Iona.	793		all	Larcomb.	Wood	42			121	3/40	160					160				30		140	20	G. A. & M. Meddles.	1/27/11		63				
Smart Mary V.	321		"	Morris L.	Beatty	60			120		240	300				540				110		650	15								
Smith Emmie.	241		"	Marriott's	Ottawa	66		Brookins	132		130	600			100	830				170		1000	17								
Smith Jacob.	145		"		Bomford	66		alley	132		460	650				1110				220		1330	9								
Smith Mary.	74		"		Ottawa	33			132		530	800				1330				270		1600	7								
Smith Susan E.	101		"		Franklin	33			132		820	400			200	1420				280		1700	8								
Same.	102		"		"	33			132		720	1200				1920				380		2300	8								
Snyder Orpah E.	196		"	Woods	"	49	50	alley	132		240	800				1040				210		1250	20								
Somerlot (Mrs. H	867		"	Homestead	Blagrove	56	80	"	150		170					170				30		200	19	H. E. Burt.	8/23/10		64				
Southwick Mary E.	386		N	Beatty	Beatty	50			215	60	200	1100				1300				260		1560	21	L. Martin	5/1/11		64				
Sparks Lydia	666		all	Burns	Grove	65			78		200	700				900				180		1080	23	Mame Petty	8/23/10		64				
Speyer Anna.	61		S½ of N½		Franklin	16	25/50		132	50/100	820	1200				2020				400		2420	7								should be 23 X 80' off S. of N. ½ of 61 / " " 16.50 X 132 - " Plat 61, P. 33 / See Deeds V. 671 P. 265 - 66 ft 10 in. 1904 - 1910. a corner containing 14 ft 10 in. fronting
Same.	200		all	Woods	"	49	50		132		350	1520				1870				380		2250	20	A. Flesher.	9/6/11		64				
Spier H. W.	304		pt	Morris L.	Blagrove	4			132		30					30				10		40	15	L. J. M. & Co.	9/13/11		64				
Same.	305		all	"	"	38		Beatty	132		260	800				1060				210		1270	15	L. J. M. & Co.	9/13/11		64				
Spratt A. C.	612		"	School.	Franklin	41	66		132		510	1500				2010				400		2410	14								
Spratt Mary.	1		"		"	33			132		420	950				1370				270		1640	9	F. L. Winter	6/20/11		64				
Same.	17		N		Ottawa	33		alley	82		330	250				580				120		700	9	Thos. Spratt	6/23/11		64				
Spratt Nathan (R. Life)	17		S.		Alley	33		"	50		230				150	380				70		450	9	Thos. Spratt.	6/27/11		64				
Spring Burt & Sylvia	99		S.		Franklin	17			132		510	1000				1510				300		1810	8	Jno. H. Moore.	3/24/10	58					
Spring Mary E.	379		all	Beatty	Beatty	60			215	60	240	750				990				200		1190	19								
Spring Taylor.	375		"	"	"	60			215	60	240	800				1040				210		1250	19	Gertrude Miller	3/23/10		64				
Staley Hester J.	171		"	Hogans	Ottawa	33		alley	143		220	550			100	870				190		1060	17								
Same.	172		"	"	"	33		"	144		200					200				40		240	17								
Standard Oil Co. The	222		"	Oppleton	Fulton			R.R.			100			1800	400	2300				460		2760	20/7								
Stephenson Lucius H.	45/46		mid		Franklin	19	16		132		1800	3200				5000				1000		6000	10	W. M. Winter	5/7/10		64				
Same			S 24		Blagrove	33			132		300	700			130	1130				230		1360	10	Mae B. Jones.	5/7/10		64				
Same	139		all		"	66		Clinton	132		660	1300			300	2260				450		2710	10	N. T. Marriott.	4/8/11		64				
Same	140		N.		"	21			132		200					200				40		240	10	N. T. Marriott.	4/8/11		64				
Stevenson Frank.	70		pt		Franklin	19	25		132		1730	3300				5030				1010		6040	7								
Stith Catharine	245		all	Marriott	Ottawa	66		Phillips	132		100	300				400				80		480	18								
Stithem Amos & Mary A.	748		"	Burns	Cherry	54			132		50	300				350				70		420	22								
Stout Ida M. & O. E.	167		"	Hogans	Ottawa	33			132		250	600			130	980				200		1180	17								
Same	187		"	"	"	8	25		132		60					60				10		70	17								
Stout Arlen & Rachel	299		"	Landon	Pearl	87	88		160		200					200				40		240	15	M. W. Hill	2/15/11		64				
Street L. L.	311		"	Morris L.	Beatty	66		alley	154	75	240	700				940				190		1130	15								
Sutton Albert & Sarah E.	576		N.	Hill	Franklin	47			330		190	400				590				120		710	11								
Same.	577		N.	"	N. front	66	50		221		130					130				30		160	11								
																44220														
											14240	26670		1800	1510		8870			53090										

Assessment of Lots in the Town of Richwood

W. H. STANAGE & CO., CIN'TI, O.

IN WHOSE NAME ASSESSED	In Lot	Out Lot	What Part	Addition	Street	Ft.	Hds.	Street	Ft.	Hds.	Total Value Lot Excluding Buildings	VALUE OF ALL BUILDINGS: House	House	Mills	Barns and other Build'gs	Total Value Lot and Buildings	Equalized by County Board: Added	Deduct	Total as Equalized by County Board	Equalized by State Board: Added	Deduct	Total Dup. Value as Equalized	Plat Page	TRANSFERRED TO	DATE TRANSFERRED	DUP. OF WHAT YEAR '09	'10	'11	'12	'13	REMARKS
											Dollars	Dolls.	Dolls.	Dolls.	Dolls.	Dolls.			Dollars			Dollars				Page	Page	Page	Page	Page	
State of Ohio.																															
Ellen B Bunn.	339		all	Gill 2.	Franklin	50			165		150	200				350				70		420	12	Lenora Adams.	12/27/09.	64					
Orrin Bunn.	661		"	Bunn.	Grove	66			184		130					130				30		160	23	✓							
Edwin Burns.	670		W.	"	Elm.	50			180		50	150				200				40		240	23	✓							
Jesse Chapman.	646		all	"	Lynn.	66			184		100	100				200				40		240	22	✓							
Church 1st Baptist	33		"		Attawa	33			132		260	1100			100	1460				290		1750	10	✓							
Same.	34		"		"	33			132		260					260				50		310	10	✓							
H. Evans.	191		N2	Cook 1.	Pearl.	33			165		100					100				20		120	15	✓							
L. J. Evans.	320		all	Irons 1.	Beatty	60		alley	120		240	350				590				120		710	15	✓							
Alvi Field.	385		"	Beatty	"	60			197	60	240	600				840				170		1010	21	✓							
Graham. Essie P.	201		"	Woods	Franklin	4	50		132		40					40				10		50	20	✓							
M. M. Hill	670		E.	Bunn.	Elm	50			180		50	200				250				50		300	23	✓	G.L.M. & Estate	3/5/11		64			
Henry Hughes.	238		all	Marriott 1.	Attawa	20		alley	148	50	30					30				10		40	17	✓							
E. E. Moore.	706		"	" 2	"	66			132		100					100				20		120	18	✓							
Same.	707		"	" 2	"	66			132		100					100				20		120	18	✓							
Mary E. Moore.	118		N2		alley	66		Fulton	66		300	2000				2300				460		2760	8	✓							
Flora M. Smith.	291		all	Marriott	Binford	66		Hastings	132		60					60				10		70	18	✓							
Edwin H. Struthers	373		Pt	Beatty	Beatty	17			197	60	70					70				10		80	19	✓							
Talmadge Byron L.	25		all		Attawa	33		Alley	132		300	1200			200	1700				340		2040	9	✓	D.M. Tanner.	3/8/11		65			
Same.	26		W2		"	16	50		132		150					150				30		180	9	✓	D.M. Tanner.	3/8/11		65			
Tanner Catharine	149		E2		Clinton	66		Binford	66		450	1000				1450				290		1740	9	✓	D.M. Tanner.	3/8/11		65			
Same	150		E2		"	66		Alley	66		200				150	350				70		420	9	✓	D.M. Tanner.	3/8/11		65			
Tanner Harry N. & Almeda Ann	124		W2		Blagrove	33			132		100	450				550				110		660	7	✓	J.F. & B.A. Ledley	3/10/11		65			
Tanner James A.	632		all	Bunn	Lynn	66			184		130	300				430				90		520	23	✓							
Tanner John.	634		"	"	"	66			184		130	400				530				110		640	23	✓							
Tanner Roe.	746		"	"	Cherry	55			135		50	150				200				40		240	22	✓							
Tanner Russel C.	747		"	"	"	54			132		50	400				450				90		540	22	✓							
Tanner Serena	635		S2	"	Lynn	33			184		70	180				250				50		300	23	✓							
Tanner Sophronia	391		all	Beatty	Beatty	71			215	60	210	500				710				140		850	21	✓							
Tanner William T.	633		"	Bunn	Lynn	66			184		130	300				430				90		520	23	✓	M.M. Tonquett.	11/23/10		65			
Tarpinning Ira P.	377		"	Beatty	Beatty	60			197	60	240	800			200	1240				250		1490	19	✓	Mary Smith.	6/14/11		65			
Taylor Grace O.	585		"	Court	Attawa	56			148	50	450	800				1250				250		1500	17	✓							
Temple Lenora C.	244		"	Marriott 1.	"	66			148	50	100	400			100	600				120		720	18	✓							
Tenney Lorie M.	121		W		Binford	22			132		180	680				860				170		1030	8	✓							
Same.	122.		E.		"	22			132		150					150				30		180	8	✓							
											5370	12260			750	18380				3690		22,070									

Assessment of Lots in the Town of Richwood.

Union County, Ohio, for the Year 1910.

W. H. STANAGE & CO., CIN'TI, O.

IN WHOSE NAME ASSESSED	In Lot	Out Lot	What Part	Addition	Street	Ft.	Hds.	Street	Ft.	Hds.	Total Value Lot Excluding Buildings	VALUE OF ALL BUILDINGS: House	House	Mills	Barns and other Build'gs	Total Value Lot and Buildings	Equalized by County Board: Added	Deduct	Total as Equalized by County Board	Equalized by State Board: Added	Deduct	Total Dup. Value as Equalized	Plat Page	TRANSFERRED TO	DATE TRANSFERRED	DUP. OF WHAT YEAR '09 Page	'10 Page	'11 Page	'12 Page	'13 Page	REMARKS
											Dollars	Dolls.	Dolls.	Dolls.	Dolls.	Dolls.			Dollars			Dollars									
Thornhill French H.	43		Pt.		Franklin	13			132		1170	100				1270				250		1520	10								
Same	44		all		"	33		alley	132		3070	3100				6170				1230		7400	10								
Same	133		"		Clinton	66			132		330					330				70		400	10								
Same	134		"		"	66		alley	132		330				150	480				100		580	10								
Same	135		"		"	66		"	132		460					460				90		550	10								
Same	136		"		"	66		Blagrove	132		1050	3000	200			4250				850		5100	10								
Tilton John F.	734		"	Norris 2.	Norris	66			203	60	300					300				60		360	16	E. S. Street	7/31/11		65				
Tongnet Cyrus	771 ~~740~~		Pt.		Ottawa	13		alley	132		280	150				360				70		430	10	deeded to Lot 771							
Tracy Columbus D.	441		all	Gill 2.	Fulton	62	50	Walnut	132		280	450				730				150		880	13								
Tracy Everton		9	N4		Blagrove	33		alley	132		100	500				600				120		720	7	Allen Tracy.	8/19/11		65				
Trip Cordelia	771		E.	Lot 2.	Bruford	36	50		132		50	100				150				30		180	16								
Truesdall Charles	344		all	Beatty	Blagrove	66			132		400	900			100	1400				280		1680	19								
Truesdell Chas. H.	316		"	Norris 1.	"	66			132		340	600				940				190		1130	15								
Tyler Hannah M.	385		"	Beatty	Beatty	60			197	60	240	650				890				180		1070	19								
Vansant Lea.	629		all	Brem	Lynn	66			174		230	680				910				180		1090	23								
Same.	630		pt.	"	"	10			174		30					30				10		40	23								
Vaughn E. C.	48		E.		Blagrove	26		alley	33		420	500				920				180		1100	10								
Vaughn + Nicholson	41 42		E.		Ottawa	32			43		510	250				760				150		910	10								
Van Winkle S. W.	568		S E.	Gill 2.	Franklin	50		Gill	165		450	1600				2050				410		2460	13	d. a. m. & Neil.	7/25/10		65				
Ward N. W.	624		all	Sandy &	Pearl	49	50		174		100					100				20		120	14								
Ward Wm N.	625		"	"	"	49	50		174		100	500				600				120		720	14								
Warrick Mariah	300		"	Landon.	"	87	88	Bruford	160		200	300				500				100		600	15	M. W. Hill.			66				
(Deed Book - Page 287) Weatherbee Mary E.		9	E2 mid		Blagrove	33			132		150	650			100	900				180		1080	7								
Weaver Martha A.	590		all	Court	Ottawa	33			140	25	270	400				630				130		760	17								
Westerville Creamery Co. The	576		S E.	Hill	Franklin	19	50		103		80					80				20		100	11								
Same.	577		E	"	"	66	50		103		200	500				700				140		840	11								
Westheimer N P	211		S.	Appleton	"	30			130		360					360				70		430	20								
Westheimer Sarah E.	45		S		"	19	66		132		1800	3200				5000				1000		6000	10								
Same	57		all		"	33			132		660					660				130		790	7								
Same	48		pt		Blagrove	8	50		33		330	400				730				150		880	10								
Same.	210		all	Appleton	Franklin	49	50		132		700	3000				3700				740		4440	20								
Williams Ella.	381		"	Beatty	Beatty	60			197	60	240	650				890				180		1070	21								
Williams Margaret L.	157		"	Gill 1.	Franklin	50			193		500	1300				1800				360		2160	13								
											15640	23480	200		350	39670				7940		47610									

Assessment of Lots in the Town of Richwood.

W. H. STANAGE & CO., CIN'TI, O.

IN WHOSE NAME ASSESSED	DESCRIPTION: In Lot	Out Lot	What Part	Addition	Street	Ft.	Hds.	Street	Ft.	Hds.	Total Value Lot Excluding Buildings	VALUE OF ALL BUILDINGS: House	House	Mills	Barns and other Build'gs	Total Value Lot and Buildings	Equalized by County Board: Added	Deduct	Total as Equalized by County Board	Equalized by State Board: Added	Deduct	Total Dup. Value as Equalized	Plat Page	TRANSFERRED TO	DATE TRANSFERRED	DUP. OF WHAT YEAR: '09	'10	'11	'12	'13	REMARKS
											Dollars	Dolls.	Dolls.	Dolls.	Dolls.	Dolls.	Added	Deduct	Dollars	Added	Deduct	Dollars				Page	Page	Page	Page	Page	
Williams Timothy J.	71		pt		Franklin	4			132		360					360				70		430	7	✓							
Same	72		"		"	15			132		1350	1500				2850				570		3420	7	✓							
Winter Emma R.	148		all		Bomford	66		alley	132		600	750				1350				270		1620	9	✓ Jno. W. Montgomery.	4/5/10		66				
Winters Alice	323		S.	hill 2	Franklin	30			165		210				300	510				100		610	12	✓							
Same	324		all	"	"	50			165		350	1600				1950				390		2340	12	✓							
Same	599		N.	Sabin	Pearl	46			176	60	100					100				20		120	14	✓ B. B. Cameron.	6/4/11		66				
Same	600		all	"	"	54			176	60	100					100				20		120	14	✓ Eli Ritter	6/4/11		66				
Same	601		"	"	Clinton	54			148	50	130					130				30		160	14	✓ B. B. Cameron	6/4/11		66				
Same	602		N.	"	"	46			148	50	130					130				30		160	14	✓ B. B. Cameron.	6/4/11		66				
Winters Emma R.	47		Pt		Franklin	228	4		132		2050	4000			✓	6050				1210		7260	10	✓							
Winters F. L.	67		"		"	24			132		2160	2700	✓			4860				970		5830	7	✓							
Winters Frank L.	155		all	hill 1	"	50		Walnut	173	50	500	2400			150	3050				610		3660	13	✓							
Winters Loyd	81		"		Ottawa	33			132		300	1000				1300				260		1560	7	✓							
Same	82		E.		"	27	50		132		250					250				50		300	7	✓							
Wolgamott Belle & Martha Maize	231		S.	Stephens	Franklin	35		alley	220		420	2600	✓			3020				600		3620	14	✓							
Wood Arabel (Wife)	249		all	Marriott	Ottawa	66		Hastings	148	50	80	400				480				90		570	18	✓ J. B. Langstaff	1/31/11		66				
Wood Elzabrich	236		"	"	"	66		Plummer	148	50	400	250				650				130		780	17	✓							
Same	237		E2	"	"	33		alley	148	50	180	500				680				140		820	17	✓							
Wood Ingham & Addie	162		all	hill 1	Walnut	49	50	Walnut	132		250	500			150	900				180		1080	13	✓							
Wood Lovina	246		"	Marriott	Ottawa	66		Phillips	148	50	100	600				700				140		840	18	✓ F. J. Barber.	10/1/10			66			
Wordruff James W.	173		"	Hagan	Bomford	24	32	alley	197	50	120					120				20		140	17	✓ F. L. Winter	4/6/10		66				
Same	174		"	"	"	33		"	132		170	650				820				160		980	17	✓ F. L. Winter	4/6/10		66				
Worden Nora	361		"	Beatty	Beatty	60			197	50	240	800				1040				210		1250	19	✓							
Worden Geo W.	103		"		Franklin	33			132		720	2200		1300		4220				870		5060	8	✓							
Same	104		"		"	33		Bomford	132		730					730				150		880	8	✓							
Wurtsbaugh Minnie D.	2		"		"	33			132		460	1200				1660				330		1990	9	✓							
Same	13		N.		"	15	50		132		400	300				700				140		840	9	✓							
Wynn A. J.	630		N.	Benn	Wynn	56			184		160	750				910				180		1090	23	✓							
Same	631		all	"	"	66			184		170					170				30		200	23	✓							
Young Alice	247		all	Marriott	Ottawa	66		alley	148	50	100	600				700				140		840	18	✓							
Same	261		"	"	Bomford	66		Phillips	132		60					60				10		70	18	✓							
Young Berthena	252		"	"	Ottawa	66			148		100	800			100	1000				200		1200	18	✓							
											13450	26100		1300	700	41550				8290		49840									

Assessment of Lots in the Town of Richwood.

W. H. STAHAGE & CO., CIN'TI, O.

IN WHOSE NAME ASSESSED	DESCRIPTION										Total Value Lot Excluding Buildings	VALUE OF ALL BUILDINGS				Total Value Lot and Buildings	Equalized by County Board		Total as Equalized by County Board	Equalized by State Board		Total Dup. Value as Equalized	Plat Page	TRANSFERRED TO	DATE TRANSFERRED	DUP. OF WHAT YEAR					REMARKS
	In Lot	Out Lot	What Part	Addition	Street	Ft.	Hds.	Street	Ft.	Hds.	Dollars	House Dolls.	House Dolls.	Mills Dolls.	Barns and other Build'gs Dolls.	Dollars	Added	Deduct	Dollars	Added	Deduct	Dollars				'09 Page	'10 Page	'11 Page	'12 Page	'13 Page	
Zebold Christian	66 67		pts			19			132		1710	2600				4310				860		5770	7	✓							
Same	180		all	Organs	Bousford	33		alley	132		200	1000				1200				240		1440	17	✓ Sadie Smith ✓ C Mather	4/9/10 9/5/11	67	63				
Same.	350		Pt	Beatty	Beatty	48		"	215	60	240	1600			100	1940				340		2330	19	✓							
Zebold George.	363		all	"	"	60			215	60	300	900				1200				240		1440	19	✓							
Zuspan Annie Laura	729		"	Morris 2	Blagrove	72	76		231		360					360				70		430	16	✓							
Same.	730		"	"	"	72	76	Morris	235		360	750				1110				220		1330	16	✓							
																10120				2020		12140									
											3170	6850			100	16125															

Assessment of Lots in the Town of

Union County, Ohio, for the Year 1910.

W. H. STANAGE & CO., CIN'TI, O.

IN WHOSE NAME ASSESSED	DESCRIPTION										Total Value Lot Excluding Buildings	VALUE OF ALL BUILDINGS				Total Value Lot and Buildings
	In Lot	Out Lot	What Part	Addition	Street	Ft.	Hds.	Street	Ft.	Hds.		House	House	Mills	Barns and other Build'gs	
Grand Total											Dollars	Dolls.	Dolls.	Dolls.	Dolls.	Dolls.
From Page	1										7830	17750		3700	13000	30580
" "	2										11330	9400			980	21710
" "	3										7220	18000	1900	1000	1200	29320
" "	4										11050	12600			1370	25020
" "	5										7520	11900			700	20120
" "	6										1870	4050			1150	7070
Grand Total											46820	73200	1900	4700	6700	133820

Equalized by County Board		Total as Equalized by County Board	Equalized by State Board		Total Dup. Value as Equalized	Plat Page	TRANSFERRED TO	DATE TRANSFERRED	DUP. OF WHAT YEAR					REMARKS
									'09	'10	'11	'12	'13	
Added	Deduct	Dollars	Added	Deduct	Dollars				Page	Page	Page	Page	Page	
			6130		36710									
			4360		26070									
			5860		35180									
			5020		30040									
			4040		24160									
			1420		8490									
			26830		160650									

Assessment of Lots in the Town of

W. H. STANAGE & CO., CIN'TI, O.

IN WHOSE NAME ASSESSED	DESCRIPTION										Total Value Lot Excluding Buildings	VALUE OF ALL BUILDINGS				Total Value Lot and Buildings	Equalized by County Board		Total as Equalized by County Board	Equalized by State Board		Total Dup. Value as Equalized	Plat Page	TRANSFERRED TO	DATE TRANSFERRED	DUP. OF WHAT YEAR					REMARKS
	In Lot	Out Lot	What Part	Addition	Street	Ft.	Hds.	Street	Ft.	Hds.		House	House	Mills	Barns and other Build'gs											'09	'10	'11	'12	'13	
																	Added	Deduct		Added	Deduct					Page	Page	Page	Page	Page	
Grand Total																															
Forw Page	9										9562	11330		1800	830	23522				4728		28250								
" "	10										10510	25310			3680	40500				810		41610								
" "	11										12868	29430		1000	1300	44598				8742		53340								
" "	12										12730	18300			1400	32430				6470		38920								
" "	13										8680	20650			1000	30330				6060		36340								
" "	14										11140	26680			1300	39120				7840		46960								
" "	15										12960 14300	24830	600		750	39090				7850		46940								
" "	16										14300	19200			550	34050				6840		40890								
" "	17										6300	10,000			400	16700				3330		20030								
" "	18										8195	7850			450	16495				3345		19840								
" "	19										5910	16600			600	22510				4520		27030								
" "	20										13120	22700	2050		900	38770				7760		46530								
" "	21										7190	18950			280	26420				5320		31740								
" "	22										11780	22230			650	34660				6830		41490								
" "	23										7895 8855	18605		3570	1210	32360 32360				6460		38720								
" "	24										10080	21800	650		550	33080				6620		39700								
" "	25										14020	28750		7840	900	51570				10360		61870								
" "	26										13860	20850	700		700	36110				7230		43340								
" "	27										5670	14000			920	20590				4160		24750								
" "	28										14240	26670		1800	1510	44320				8870		53040								
" "	29										5370	12260			750	18380				3680		22070								
" "	30										15640	23480	800		350	39670				7940		47610								
" "	31										13450	26100		1300	700	41550				8240		49840								
" "	32										3170	6850			100	10120				2020		12140								
Grand Total											~~378 1 362,280~~ 4680 17330 17780 ~~683335~~																				
											Total Lots																				
											250550	47265	4200	17330	2,780	766685 ✓				153705		920390								
											" Lands																				
											46820	7300	1900	4700	6700	133820 ✓				26830		160650								
											Grand Total Richwood.																				
											297370	54565	6100	22030	28480	900470 ✓				180535		1,081,040								

Assessment of Lots in the Town of

Union County, Ohio, for the Year 1910.

W. H. STANAGE & CO., CIN'TI, O.

IN WHOSE NAME ASSESSED	DESCRIPTION										Total Value Lot Excluding Buildings	VALUE OF ALL BUILDINGS				Total Value Lot and Buildings		Equalized by County Board		Total as Equalized by County Board	Equalized by State Board		Total Dup. Value as Equalized	Plat Page	TRANSFERRED TO	DATE TRANSFERRED	DUP. OF WHAT YEAR					REMARKS
	In Lot	Out Lot	What Part	Addition	Street	Ft.	Hds.	Street	Ft.	Hds.	Dollars	House Dolls.	House Dolls.	Mills Dolls.	Barns and other Build'gs Dolls.	Dollars		Added	Deduct	Dollars	Added	Deduct	Dollars				'09 Page	'10 Page	'11 Page	'12 Page	'13 Page	
M. E. Church	120		W		Fulton						500					500																
Same "	119		W		Fulton			Bamford			500	20000				20500																
Baptist Church Colard	777		E	Mc Arthur	Ottawa						200	1000				1200																
Board of Education	743		E		Ottawa																											
" " "	742		"		"																											
" " "	741		"		"																											
" " "	736		"		Norris																											
" " "	735		"		"																											
" " "	731		"		Blagrave																											
" " "	732		"		"																											
" " "	733				"						1500	20000				21500																
					"																											
Church 1st Baptist	29		E		Ottawa						250					250																
Same " "	30		"		"						250	3500				3750																
Church the M. P	137		E		Blagrave						880	3000				3880																
					"																											
Church Presbyterian	5		E		"						500	4500				5000																
City Hall	7/8				Franklin						1200	10000				11200																

RICHWOOD VIL.

UNION COUNTY

1910