MARYSVILLE VIL.
UNION COUNTY
1910

MARYSVILLE

1910

MARYSVILLE VIL.
UNION COUNTY
1910

UNIO

To

ITEMIZED
5" day
7' day
8 day
9 day
10 day
11 day
12 day
14 day
~~15~~ day
18 day
19 day
21 day
22 day
23 day
24 day
25 day
26 day
28 day
29 day
30 day
31 day
5 day
6 day
7 day
8 day
11 day
12 day
13 day
14 day
15 day
18 day
19 day
20 day
21 day
22 day
23 day
25 day
27 day
28 day
29 day
30 day
2" day
3 day
4 day
5 day
6 day
9 day
10 day
11 day
12 day

APPRAISER'S ACCOUNT.

UNION COUNTY

To Chas. F. McCloud Land Appraiser of Mansfield Village Dr.

ITEMIZED STATEMENT OF DAYS ACTUALLY EMPLOYED IN MAKING SAID APPRAISEMENT.	
5" day of March	18 day of May
7 day of "	16 day of "
8 day of "	17 day of "
9 day of "	18 day of "
10 day of "	19 day of "
11 day of "	20 day of "
12 day of "	23 day of "
14 day of "	24 day of "
~~15~~ day of "	25 day of "
18 day of "	26 day of "
19 day of "	27 day of "
21 day of "	31 day of "
22 day of "	2 day of June
23 day of "	3 day of "
24 day of "	4 day of "
25 day of "	6 day of "
26 day of "	day of
28 day of "	day of
29 day of "	day of
30 day of "	day of
31 day of "	day of
5 day of April	day of
6 day of "	day of
7 day of "	day of
8 day of "	day of
11 day of "	day of
12 day of "	day of
13 day of "	day of
14 day of "	day of
15 day of "	day of
18 day of "	day of
19 day of "	day of
20 day of "	day of
21 day of "	day of
22 day of "	day of
23 day of "	day of
25 day of "	day of
27 day of "	day of
28 day of "	day of
29 day of "	day of
30 day of "	day of
2" day of May	day of
3 day of "	day of
4 day of "	day of
5 day of "	day of
6 day of "	day of
9 day of "	day of
10 day of "	day of
11 day of "	day of
12 day of "	day of

For services rendered in appraising the Real Estate of said Village, *for the year 1910, occupying* 65 *days, between the* 5" *day of* March, *and the* 6" *day of* June, *at* $3.50 *per day,* $227.50.

And the said Chas F. McCloud *being duly sworn, solemnly declares that the number of days herein stated, were necessarily occupied in the appraisement of said* Village, *and that this account is in all respects just and true.*

(Signed) Chas F. McCloud
Appraiser.

Subscribed and subscribed before me, this 13" *day of* June, *1910.*

(Signed) D. B. Edwards
Deputy Auditor of said County.

The above account is hereby approved this 13" *day of* June, *1910.*

L. W. Cline
E. L. Jones.
A. R. Witt
Commissioners, Union County, Ohio.

Received June 18", *1910, of the Auditor of Union County, an order on the Treasurer of said County, for* Eighty Seven + 50/100 *Dollars and* 50/100 *Cents, in full of the above account.* (Final Payment)

(Signed) Chas F. McCloud
Appraiser.

$87.50 Total $227.50

STATEMENT OF SURVEYS.

W. H. STANAGE & CO., CIN'TI, O.

No. OF ORIGINAL SURVEY	Original Quantity	ORIGINAL PROPRIETORS	WATER COURSE	PAGE

STATEMENT OF SURVEYS.

PAGE	No. OF ORIGINAL SURVEY	Original Quantity	ORIGINAL PROPRIETORS	WATER COURSE	PAGE

TOWN OF MARYSVILLE

SCALE, 80 ft ~~POLES~~ TO AN INCH.



TOWN OF MARYSVILLE

SCALE, 80 ft ~~POLES~~ TO AN INCH.





Entry entered on Page 81 - Line 17 of 1962 Duplicate
By W.A. (5'x50' 250 sq ft. Poly (1 x 10) mo Key to Rebs Furniture Co 1-10-63

Also
Entered on Page 96 - Line 11 + 13 of 1962 Duplicate
By W.A. 30.53' x 36.30' sq ft Lot 2 x 10 Lumber in middle of lot and line of offset plate for footage width.
See Deed Vol 212 - Page 17

6/27/63

TOWN OF MARYSVILLE

SCALE, 80ft ~~POLES~~ TO AN INCH.



E. Ash Street 50' wide

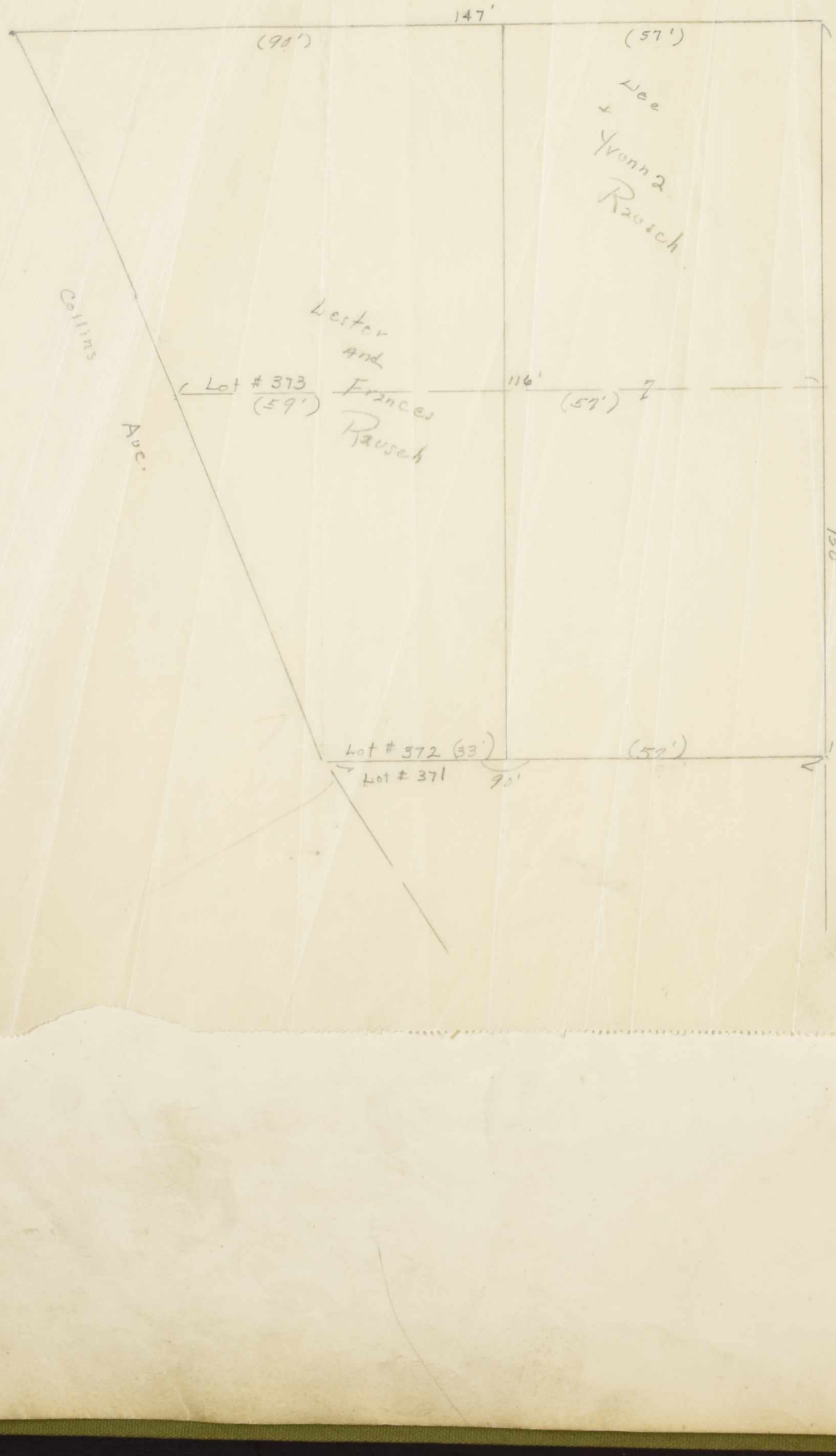

TOWN OF MARYSVILLE

SCALE, 80 ft ~~POLES~~ TO AN INCH.

PUBLIC SQUARE

FIFTH STREET

SIXTH STREET

MAIN STREET

PLUM STREET

20 X 54.50

14' m alley X 58

Geo. Fox

Anna C. Houston

C. L. Sellers

Frank M. Gibson

Bank of Marysville

B. F. Carmean

Edward S. Pyne

J. Charles Mordock

G. W. Southard & Ella Z. Blue

Ben M. Ruton

W. H. Rank

O. M. Scott

J. Reusch & J. Schneiderer

Mrs. C. Spurrier

Jos. J. Simon

John Brown

Amanda C. Kramer

Private Alley

C. W. Pope

Anna J. Laird

Jno. M. Laird

John N. Laird

Robt. Devine

Mary Devine

R. L. Woodburn

Jno. F. Zinkerman

Abbie Ell

Theodore & Eliz. Weitzman

Mary Baldwin

Willie O. Shearer

Jno. H. Shearer

F. C. Calloway

C. O. & H. G. Herd

John Oppihle

George L. Sellers

Mary E. Plate

O. M. Scott

J. J. Mordock

Lena Rausch

J. M. Rausch

Laura A. Pearse

F. A. & Louella Woodburn

Maud M. Shearer

Wm. J. Gundermann

Jno. C. O'Brien

Jno. K. Gundermann

John Matilde Rausch Conrad

Wm. J. Schneiderer

TOWN OF MARYSVILLE

SCALE, 80 ~~POLES~~ TO AN INCH.

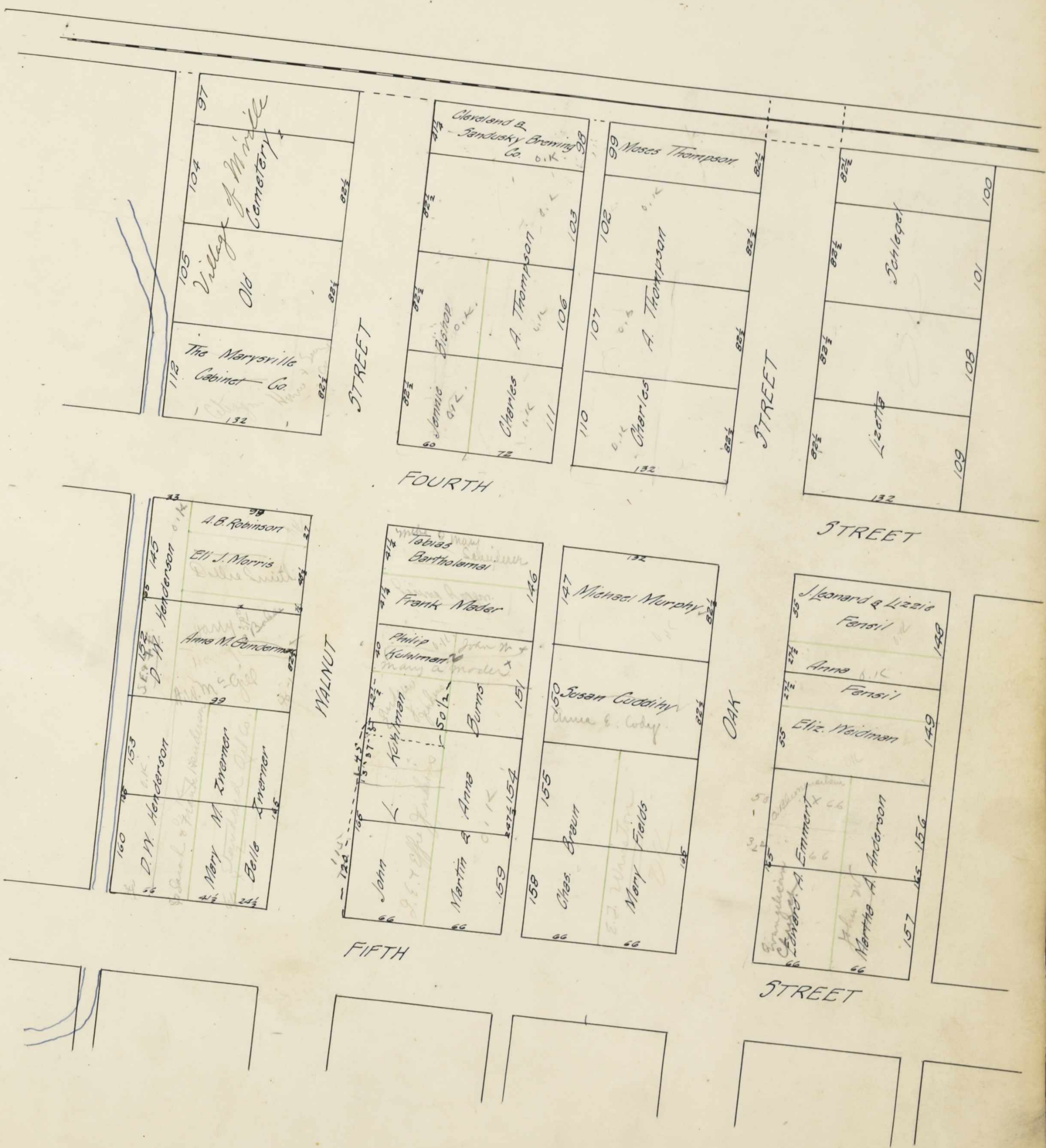

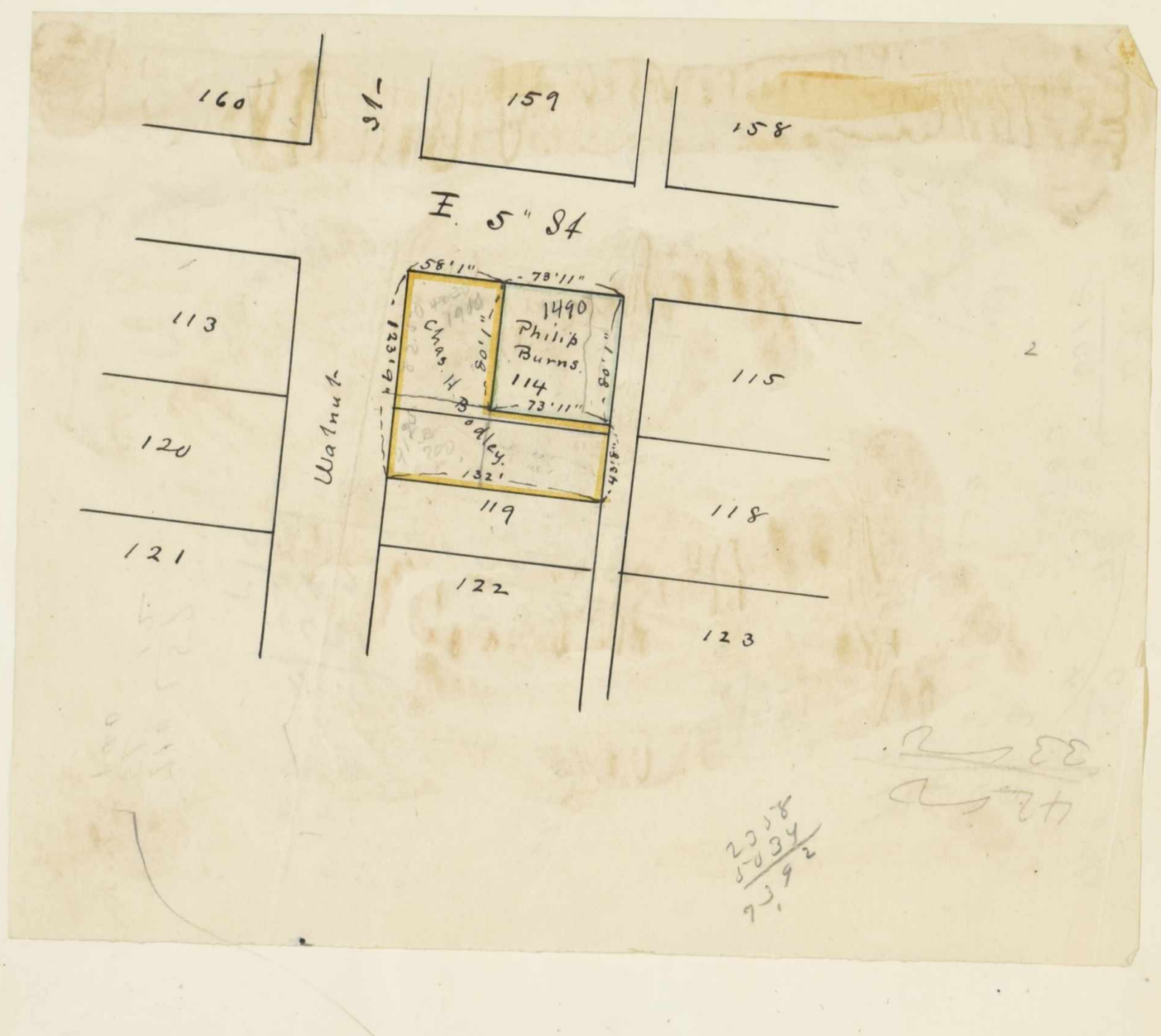
160
159
158
E. 5th St
113
120
121
Walnut
58'1"
78'11"
123'6"
50'1"
1490
Philip
Burns.
114
Chas. H.
73'11"
Alley.
132'
43'8"
115
118
119
122
123

TOWN OF MARYSVILLE

SCALE, 80 ft ~~POLES~~ TO AN INCH.

FIFTH STREET

SIXTH STREET

MAIN STREET

WALNUT

OAK

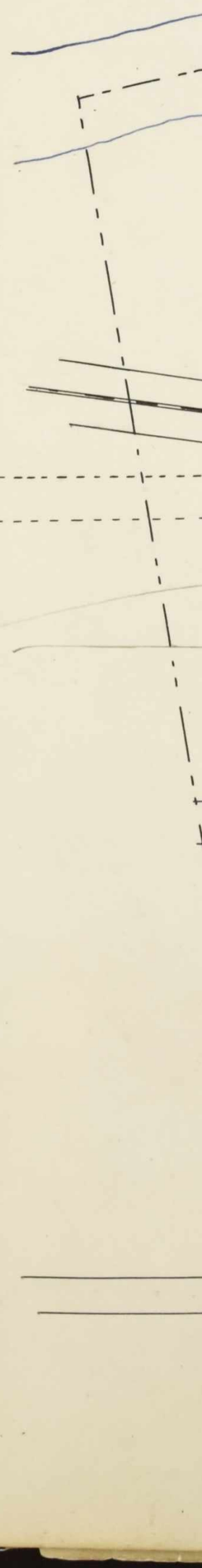

TOWN OF MARYSVILLE

SCALE, 10 POLES TO AN INCH.

Corrected to
1-1-22



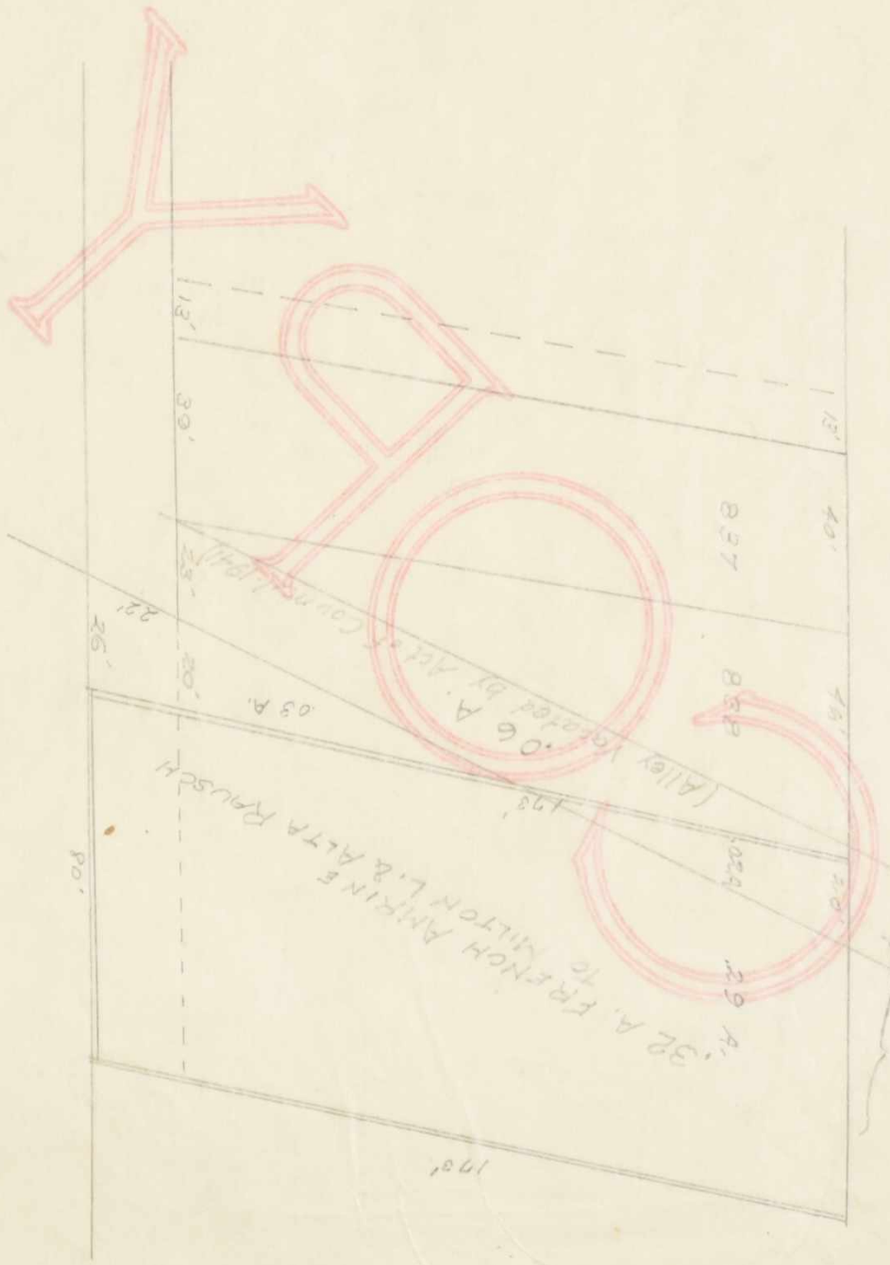
(Alley 12' wide) Dedicated by Act of Common Council
.06 A.
.03 A.
.32 A. FRENCH ANKINE
to
HILTON L.A ALTA Rev'sed
12'
20'
17a'
B.S.T.
B.S.T.
B.S.T.

TOWN OF *MARYSVILLE*

SCALE, 10 POLES TO AN INCH.

Corrected to 1-1-22

Josephine Raine — W. Edward Crites — 50

R. L. Woodburn — 297

Memphis Etoil M. Myers — 800

Mary A. Fay — 2294

Alice M. Taylor — 240

Alice A. Taylor — 781

Seward Lucy — 82

Doris E. Hoopes — 167

Sarah E. Dillon — 51

W. J. Brawning — 34

Mary J. Leonhard — 50

Jacob & Mary J. Bowersmith — 150

Jno. W. Jones — 50

Lezetta Schlegel — 95

Jno. W. Merritt — 121

T. & O. C. R. R.

Addie E. Dorris & Jaidee Bidwell — 72

J. D. Wood — 25

Ella McCarty — 25

E. W. Jno. L. Porter — 46

M. A. Mullen — 19

Alice A. & F. M. Taylor — 25

N. & A. E. Freeman — 25

Dan & Maria Reed — 20

Emily Reed — 25

Jno. L. Porter — 25

Emil Schmine — 20

Louis F. Miller — 25

Chas. Fleming — 25

Mary

For Hoopes & Hoopes Law

Copy of Plat of O M Scott & Sons Co
Tract N W Corner Third & Maple
M arysville Ohio

Recorded in Surveyor's Record No 7 Page 101
Union County Engineer's Office
Court House

Recording Fee $5.00

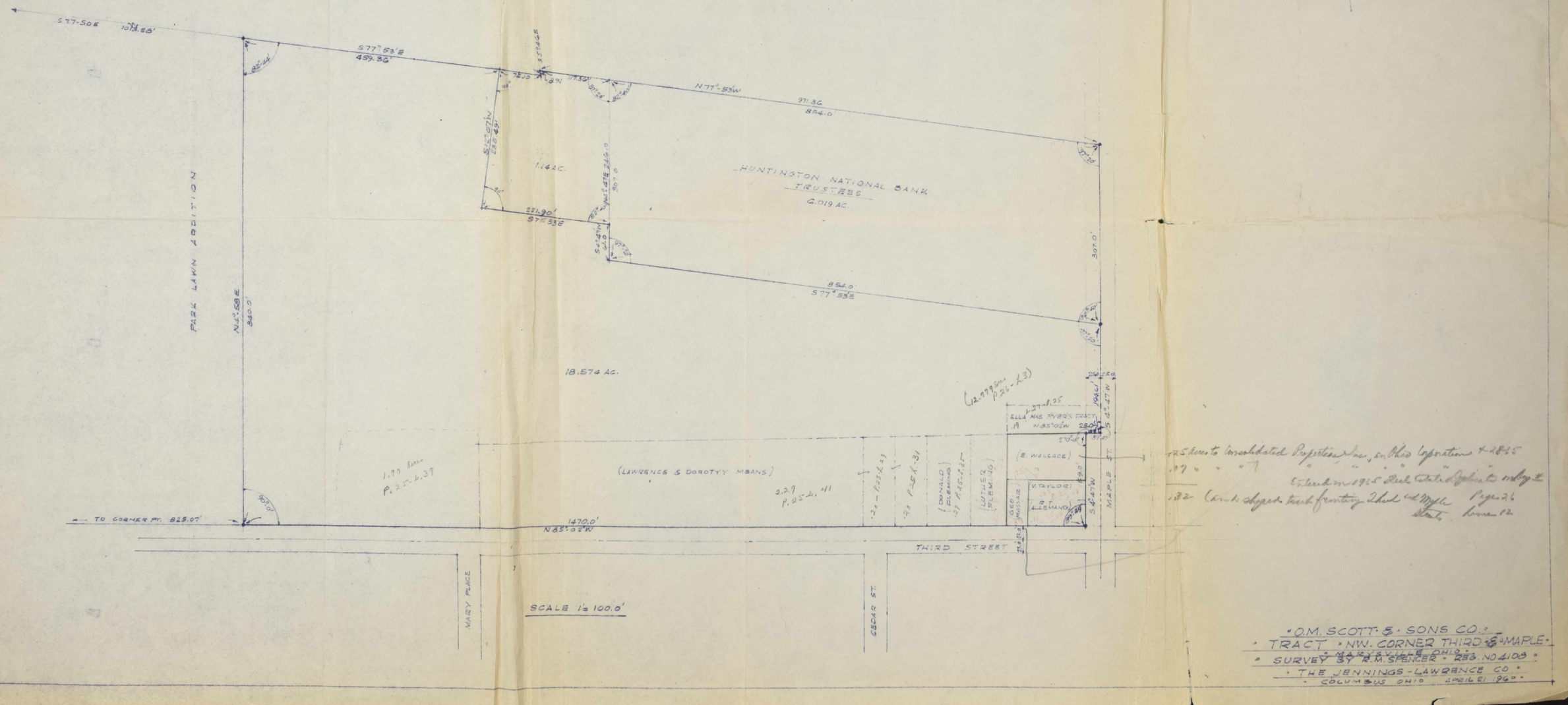

described in a deed to Ella Mae Pyers, of record in Deed Book 201, page 171; all of record in Recorder's Office, Union County, Ohio and being more particularly described as follows:

Beginning at a point in the northerly line of Third Street, (46 ft. in width) and at the southeasterly corner of Park Lawn Addition, of record in Plat Book 3, page 19, Recorder's Office, Union County,Ohio; thence N. 4° 58' E. and passing an iron pin on line at the southeasterly corner of Lot No. 8 of Park Lawn Addition and along the easterly line of Park Lawn Addition, a distance of 840.00 ft. to a point at the northeasterly corner of Park Lawn Addition and in the southerly right-of-way line of the T & O C Railroad; thence S. 77° 53' E. and along the southerly right-of-way line of the T & O C Railroad, a distance of 459.36 ft. to a point; thence S. 12° 07' W. and at right angles to the southerly right-of-way line of the T & O C Railroad, a distance of 235.49 ft. to a point; thence S.77° 53' E. and parallel to the southerly right-of-way line of the T & O C Railroad, a distance of 221.90 ft. to a point in the westerly line of a certain 6.019 Acre Tract which the Huntington National Bank are Trustees; thence S. 4° 47' W. and along the westerly line of said 6.019 Acre Tract, a distance of 61.00 ft. to the southwesterly corner of said 6.019 Acre Tract; thence S. 77° 53' E. and along the southerly line of said 6.019 Acre Tract a distance of 854.00 ft. to a point in the center line of Maple Street(50 ft. in width); thence S. 4° 47' W. along the center line of Maple Street, a distance of 194.61 ft. to the southeasterly corner of the said Ella Mae Pyers Tract, of record in Deed Book 201, page 171; thence N. 85° 02' W. and along the southerly line of the said Ella Mae Pyers Tract a distance of 25.00 ft. to a point in the westerly line of Maple Street; thence S. 4° 47' W. and along the westerly line of Maple Street, a distance of 159.00 ft. to a point at the intersection of the westerly line of Maple Street (50 ft. in width) and the northerly line of Third Street (46 ft. in width); thence N. 85° 02' W. and along the northerly line of Third Street, a distance of 1470.71 ft. to the place of beginning, containing 18.574 Acres; subject to all easements and restrictions shown of record; also subject to all legal highways.

Very truly yours,

THE JENNINGS-LAWRENCE COMPANY

Robert M. Spencer

Robert M. Spencer
Registered Surveyor No. 4108

RMS:m

THE JENNINGS-LAWRENCE COMPANY
CIVIL AND MUNICIPAL ENGINEERS
1392 KING AVENUE
COLUMBUS 12, OHIO

HUdson 8-9751

R. B. BEACH
L. E. JACKMAN
A. F. LOHR
R. M. SPENCER
R. L. TUCKER
R. T. UNDERWOOD
C. O. UNDERWOOD

C. C. WALKER, JR.
T. R. WALKER
W. E. WALKER
CLAUDE WHITE, JR.
CONSTRUCTION SUPERVISOR
DWIGHT HARVEY

April 21, 1961

APR 24 1961

James Campbell & Associates Inc.
Marysville, Ohio

Attention: Mr. Coons

Gentlemen:

The following is a description of an 18.574 Acre Tract lying between Third Street and the Railroad, and Park Lawn Addition and Maple Street, Marysville, Ohio.

Situate in the State of Ohio, County of Union, Village of Marysville, Virginia Military Survey No. 3354 and being part of a 5.77 Acre Tract described in a deed to O. M.Scott and Sons Company, of record in Deed Book 170, page 119 and being part of a 34.83 Acre Tract described in a deed to O.M. Scott and Sons Company, of record in Deed Book 170, page 105, and being all of a 2.29 Acre, all of a 0.20 Acre, and all of a 0.20 Acre Tract described in a deed to Lawrence and Dorothy Means, all of r ecord in Deed Book 176, page 413; being all of a 0.27 Acre Tract described in a deed to Donald Fleming of record in Deed Book 201, page 167 and being all of a 36 square pole tract described in a deed to Mary E. and Donald Fleming of record in Deed Book 201, page 169; being all of a 0.07 Acre Tract described in a deed to George Massar, of record in Deed Book 194, page 268; being all of a 0.11 Acre Tract described in a deed to Randall J. Allemang of record in Deed Book 201, page 165; being all of a 0.07 Acre Tract described in a deed to Verdie Taylor, of record in Deed Book 201, page 173; being all of a 0.25 Acre Tract described in a deed to Ernie Wallace, of record in Deed Book 194, page 408, and being all of a 30 square pole tract

OFFICE OF

COUNTY ENGINEER

UNION COUNTY, OHIO

PHONE 4720

CLAUDE F. SKIDMORE, ENGINEER

MARYSVILLE, OHIO

June 24, 1944

Mr. Frank McCurdy
Auditor Union County
Marysville, Ohio

Dear Sir:

I hereby certify that I have resurveyed the lands owned by William J. Conrad located between the T.&O.C. railroad and Millcreek on the west side of North Main Street in the town of Marysville, Virginia Military Survey No. 3351 now listed on the tax duplicate as 1.27 acres, .45 acre, and .25 acre.

I find the combined area to be 2.20 acres more or less and having a frontage on North Main Street of 316.26 feet of which 81.26 feet is occupied by the Millcreek and eleven (11) feet adjacent to the railroad right of way is leased to the T.& O.C. Railraod leaving the effective frontage at 224 feet.

The survey of the above is recorded in County Engineer's record Volume 6 - page 271.

Signed: Claude F. Skidmore

Registered Professional Surveyor

224
11
316.26

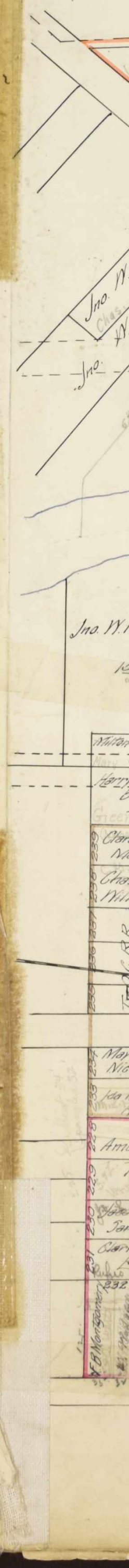

TOWN OF *MARYSVILLE*

SCALE, *10* POLES TO AN INCH.

Corrected to 1-1-22

Henry M. Morey 686 685 684 683 682 681

Nicholas & Laura Moore 697 696 695 694 693 692 691

Edward E. Cole 690

T.E. Cole 689

E.E. Cole 688 687

COLE STREET

680 679 678

Jno. W. Jones 95

Chas. W. Jones 95

Jno. W. Tipton

Jas. W. Tipton 305

Jno. C. & Emma Evans 205

Maggie Hardinger 250

Jno. W. Merritt 150

J. Adam Zwerner

Lewis S. Shirk 850

6 acres

KENTON ST.

ORCHARD ST.

James Welch 146

Joseph Orr

Mary C. Rathbun 27

H.H. & Ira McMahon 33

Sarah Rogers 677 676 675 674 673 672 671

W.S. Perkins 20

Thos. J. Hinton 20

E. & L. Eckles 20

Edward M. Stevens

Thos. J. Alexander 100

Laura Randall 125

Hyland Land

Bauman Land

J. C. Spurrier 347

Emory A. & Gertrude M. Spurrier 340

Dennis & J.E. Oliver 15 142

Anna Williams 29

T.J. & M.L. Hinton 21

Emma Jarvis 21

Marietta Nevlore 60

M.A. & T.R. Davis 25

Dudley E. Thornton 32

Peter B. Welch 28

J.M. & M.E. Loe 31

Jno. F. Huber 14

Anna W. Huber 14

T.M. Rawson 21

Celia Platt 32

Sarah A. Diehl 27

F.A. Thompson 28

Pearl S. Perfect

S. Mader 16

Jno. C. Hoffman 22

Milton Justice 42

Harry Bell (Tax) 40

Clara L. Melching 239

Chas. H. Wiltsie (Tax) 238

T. & O.C. R.R.

May Nickelson 234

Ida M. & Leola Reams 233

Amos Terrell 229

Jacob N. Parker 230

Clarissa Jane Keeper 231

Wm. Emmert 232

F.B. Montgomery

C.H. & E. Melching 227

Jester H. Roberts

John W. Melking 225

Alex C. Beck et al 226

Emma Kline 122

Cassie E. McAdow 44

Thompson 33

J.J. Brannan 45

Dorothy Jones

Nellie T. Westlake 16

Edith Penfield 15

H.J. Conklin

Robert Calloway

Nancy M. Hobbs

Jno. R. Taylor 37

Jno. R. Taylor 57

John S. Bneiderer 18

Will N. Longerbeam 15

J.C. Allen 15

Rosman 15

A.B. & K.E. Turney 15

Elliott Young 25

Simeon Anderson 25

Sarah J. Gratty 93

Ellen O. Thompson 27

Dorothy B. Coleman 55

The Davis Chair Co. 65

Walter H. Offe

The Standard Oil Co. 125

The Standard Stamping Co. 134

29

The Marysville Light & Water Co. 221

Smith N. McCloud 150

S.N. McCloud 172

Jno. W. Laird 129

Vol. 6 P. 27

Wm. Conrad 35

Jno. C. Spurrier 62

T. & O.C. R.R. 65

Louise Shields 35

Jno. F. & Zwerner 125

Mary E. Barse 798

3rd Street



Welch Bros. Add.

Cole "

Morey "

Welsh's "

Wm. Lee's "

TOWN OF *MARYSVILLE*

SCALE, 10 POLES TO AN INCH.

Corrected to 1-1-22

COLE STREET

ORCHARD ST.

KENTON ST.

3rd Street

Harry N. Morey

Nicholas & Laura Moore

Edward E. Cole

E.E. Cole

Jno. W. Jones

Chas. Kunce

W. Jones

Chas Kunce

Jno. W. Tipton

Jas. W. Tipton

Emma Reed

Jno. C. & Emma Evans

Maggie Hardinger

Jno. C. & Emma Evans

Jno. W. Merritt

J. Adam Zwerner

Lewis S. Shirk

Mary C. Rathbun

H.H. & Ira McMahon

W.S. Perkins

Thos. J. Hinton

E. & L. Eckles

Marietta Newlove

M.A. & T.R. Davis

Dudley E. Thornton

Peter B. Welch

J.M. & M.E. Lee

Jno. F. Huber

Anna W. Huber

The Standard Stamping Co.

The Marysville Light & Water Co.

The Standard Oil Co.

Smith N. McCloud

S.N. McCloud

Jno. C. Spurrier

Emory A. & Gertrude A. Spurrier

Dennis & J.E. Oliver

Anna Williams

T.J. & M.L. Hinton

Emma Jarvis

The Davis Chair Co.

Louise Shields

T. & O.C. R.R.

Edward M. Stevens

Thos. J. Alexander

Laura Randell

Hyland

Bull

Solomon

Barse

Mary

--- C O P Y ---

**--------- C O P Y -----

65716

Ordinance No 509

ORDINANCE TO VACATE ALLEY

WHEREAS, on the 10th day of January, 1952, a petition by persons owning lots in the immediate vicinity of an alley extending from West Sixth Street and abutting the rear of said properties was duly presented to Council praying that said alley between the points named be vacated, and notice of the pendency and prayer of said petition has been given as required by law, by publication in the Journal-Tribune, a newspaper of general circulation in the corporation, for six consecutive weeks ending on the 21st day of February, 1952, and

WHEREAS, council upon hearing is satisfied that there is good cause for such vacation as prayed for, that it will not be detrimental to the general interest, and ought to be made, now therefore,

BE IT ORDAINED BY THE COUNCIL OF THE VILLAGE OF MARYSVILLE, STATE OF OHIO, Sec. 1: That said alley as described in said petition be and the same is hereby vacated.

Sec. 2: That this ordinance shall be and remain in force from and after the earliest period allowed by law.

PASSED: January 10, 1952.

G.L.Kingsmore
Mayor

Attest:
Geo.P.Scheiderer
Clerk

DESCRIPTION OF ALLEY AS DESCRIBED IN PETITION

Beginning at the southeast corner of lot No 731 of the Edgewood Terrace Addition to the Village of Marysville as recorded in Plat Book No 1, page 278 of the County Recorder's Office of Union County, Ohio: thence with the easterly line of said Lot No 731 in a northwesterly direction 150 feet to the northeast corner of said lot: thence with the northerly line of Lot No 731, produced in and easterly direction 25 feet, being the east line of a 25 foot alley as shown in said Edgewood Terrace addition: thence with the easterly line of said alley and westerly line of Blanche Morelock's 44/100 acre tract in a southerly direction 150 feet to the southwest corner of said Morelock tract: thence with the north margin of West Sixth Street and in the southerly line of Lot No 731 of said Edgewood Terrace Addition westerly 25 feet to the place of beginning.

.086 acres restored to 1957 Real Estate Duplicate for taxation purposes.
J. Robert + Ethel G. West.

RECEIVED
RECORDER
UNION COUNTY, OHIO
LAWRENCE B. RHOADS
OCT 19 1957 AM
RECORDED 10/21/57
Miscellaneous
VOL. 7 P. 278

70

Ordinance #404
12/14-1939

Edgewood

Longbrake Add.

TOWN OF *MARYSVILLE*

SCALE, 10 POLES TO AN INCH.

Corrected to 1-1-22

Benjamin F. Carmean (Lots - See other plat) 2855

Rachel M. Hoopes 275

Max Chapman 400

Dwight & Ancil Lincoln

Mary A. Miller 500

O.M. Scott & Sons Co 500

Harriett G. Scott & Sons Co 500

Al Marshall et al Annette Wilbar 550

THIRD STREET

FOURTH STREET

FIFTH STREET

SIXTH STREET

SEVENTH STREET

EIGHTH STREET

LEE'S LANE

PARK

GROVE

MULBERRY

LINDEN

Eleanor Phillips · Walter M. Otte · Emily E. N. Faccon · Sarah McCarrell · Louise Bright · J. & S. J. Ross · Ina Zimmerman · Chas. Braun · Emily E. N. Faccon · Wm. Turner · Emily E. N. Faccon · Fred L. Cassil · Ina Deep · Mary L. Eggman · Lyle Miller · F.L. Cassil · Kennedy · R.L. & E.R. Cameron · Otto Hamilton · D.C. Fay · Lily Barnes · Mary P. Carr · Elizabeth M. Wood · J.H. Smith · Jacob Elliott · Louise Southmick · Mary Staley · Isaac Staley · Jennie Shearrock · Nellie Frisby · Jesse Spain · C.C. Burris · J.B. Whipley · Chas. Braun · Emily F. Harvey · John H. Shearer · Nicholas Stiffler · Louisa J. Beightler · Cook Beightler · Ettie Kunes · Lizzie Palen · Eben C. Robinson · John C. & L. Emmert · P.H. Emmert · Rose Emmert · Eben C. Robinson · Ina W. Southard · Silas F. Southard · Burleigh J. Southard · Milton H. Southard

Corrected to 12-14-1939 Name of Addition changed by Council from No 404.

BEING AN ORDINANCE TO VACATE CERTAIN ALLEYS

Wherefore Jessie S. Scott, Milton Rausch and French Amrine, the persons owning all of the land abutting on certain alleys herein-after described, have filed petitions which were duly presented through Council praying that said alleys between the pints named be vacated and said persons owning all of the land abutting on the part of the alley proposed to be vacated having consented in writing to such vacation so that notice of said petition is not required, and
Whereas council upon hearing is satisfied that there is good and just cause for such vacation as prayed for and that it would not be detrimental to the public interest and ought to be made, now therefore
Be it Ordained by the council of the Village of Marysville,

Section 1: that the following alleys, to-wit:

Alley running north and south, midway between Mulberry Street and Linden Street, recently vacated, and between Lot Nos. 756, 757,758,759 and 760 on the west side of said alley, and Lot Nos 761,762, 763, 764 and 765 on the east side of said alley, said alley is 21 feet wide and 249 feet long.

First alley south of Sixth Street, running east and west from Mulberry Street to Linden Street and a width of 15 feet, between Lot Nos 740, 741, 742, 743, 744 and 745 on the north side of saod alley, and Lot Nos 756 and ###### 761 on the south side of said alley.

Alley running from Grand Avenue along the north side of lot No 838 in Oakwood Park Addition to the Village of Marysville, Ohio, to an alley at the rear of said Lot 838.

Be and the same is hereby vacated.

SECTION 2: That this Ordinance will remain in force from and after the Earliest period allowed by law.

Passed Nov. 27, 1941

Wm. F. Asman

Mayor

Attest Geo.P.Scheiderer

Clerk

FILED
AUG 20 1957
FRANK WHITE, AUD.

Linden et plat

Sunnyside Add.

Edgewood Terrace

Longbrake Add.

ordinance #404
passed 12/14- 1939

TOWN OF *MARYSVILLE*

SCALE, 10 POLES TO AN INCH.

Corrected to 1-1-22

Benjamin F. Carmean (Lots - See other plat) 2855

Rachel M. Hoopes 276

Dwight & Alice Lincoln

Max Chapman 402

Dwight & Alice Lincoln

Mary A. Miller 500

Harriett G. Scott & Sons Co

500

Al Marshall et al

Annette Wilber

550

O.M. Scott & Sons Co

500

THIRD STREET

FOURTH STREET

FIFTH STREET

SIXTH STREET

SEVENTH STREET

EIGHTH STREET

LEE'S LANE

GROVE STREET

MULBERRY STREET

LINDEN STREET

Park

Eleanor Phillips

Walter

Otto

Fred L. Cassil

Nicholas Stiffler

Louisa J. Beightler

Ettie Hunsicker

Lizzie Polen

Isaac Staley

Jennie Shadrack

Nellie Frisby

Jesse Spain

C.C. Burris

Jno. H. Shearer

Jno. W. Southard

Mary Staley

Emily F. Harvey

Elizabeth M. Wood

Jacob Elliott

Ebert C. Robinson

John C. Emmert

P.H. Emmert

Rose Emmert

Ebert C. Robinson

Green

See Deed Book 4 Pg 223

Deed Book 12 Pg 274

118²
11-
52.

1912

Reverted to abutting property owners -
Linden St from 6" to 7" abandoned by Council ordinance #404 -
Passed 12/14 - 1939

Sunnyside Add.

Edgewood Terrace

Longbrake Add.

TOWN OF *MARYSVILLE*

SCALE, *10* POLES TO AN INCH.

Corrected to 1-1-22

Benjamin F. Carmean (Lots - See other plat) 28 55

Rachel M. Hoopes 27 5

Dwight & Alice Lincoln

Max Chapman 40

Dwight & Alice Lincoln

Mary A. Miller 50

O.M. Scott & Sons Co 50

Harriett G. Scott & Sons Co 50

Al Marshall et al

Annette Wilbar 55

THIRD STREET

FOURTH STREET

FIFTH STREET

SIXTH STREET

SEVENTH STREET

EIGHTH STREET

LEE'S LANE

GROVE

MULBERRY

LINDEN

Eleanor Phillips

Nellie Walter

M. Otte

Fred L. Cassil

Park

Louisa J. Beightler

Ettie Beightler 1.28 c

Louisa J. Beightler 4.48

Cook Beightler 1.33 c

Ettie Kunes

Lizzie Palen 19

1.10 c

Nicholas Stiffler 22

Isaac Staley 25

Jennie Shadrack 25

Nellie Frisby 25

Jesse Spain 25

C.C. Burris 25

F. Harvey 100

Emily 50

Jno. H. Shearer

Jno. W. Southard

Ann Marriane

Chas. Brown 25

L.B. Harvey 30

D.C. Bolenbaugh 41

Louisa Southwick

Mary Staley 50

Elizabeth M. Wood 56

Jacob Elliott 27

Amendment #404 12/14-1939

March 31, 1971

Union County Auditor
Court House
Marysville, Ohio

In Re: Abandonment of Cedar Street

Dear Sir:

We have examined the courthouse records concerning Cedar Street between 3rd and 4th Street and found that it is 33 feet wide.

It is therefore our opinion, from these records, that due to the official vacation of the street by the Village of Marysville the following additions should be made to the adjoining taxable properties:

Consultation Properties, Inc.	16½ ft. X 336 ft.
O. M. Scott & Sons Co.	16½ ft. X 331 ft.

J. Donald Hart
Union County Engineer

Botkin's Subdivision
Robb's Add'n.
Edgewood Terrace
Robinson's Add'n.
Pickett's "
Longbrake's "

TOWN OF MARYSVILLE

SCALE, 10 POLES TO AN INCH.

THIRD ST.

FOURTH ST.

FIFTH ST.

SIXTH ST.

SEVENTH ST.

EIGHTH ST.

PLACE

MARY

LINDEN

BUCKEYE

ALLEY

Elm Lane St.

STREET

LOCUST

MAPLE

L.E. Epps

W.W. Epps 50

Homer Southard

Rebecca J. Robinson 71

G.M. Southard 433

Annette Wilber 33

Jno. Q. Southard 290

George E. Whitney 100

Maria Partridge 172.5

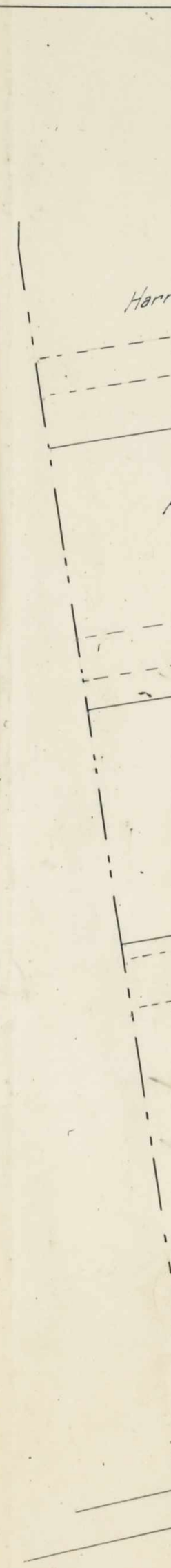

Edgewood Terrace

Sunnyside Addn.

TOWN OF *MARYSVILLE*

SCALE, 10 POLES TO AN INCH.

Harriett G. Scott
500

Annette Wilber
550

John W Harper
Sarah E. Sawyer
455

Francis M. Snider
500

Sarah E. Sawyer
500

Samuel F. Barr
2620

Hugh Moore Jr.
18

Mattie C. Cook
100

125

Thos. Weller
800

SEVENTH STREET

EIGHTH STREET

NINTH STREET

GROVE STREET

MULBERRY STREET

LINDEN STREET

COLLINS AVE.

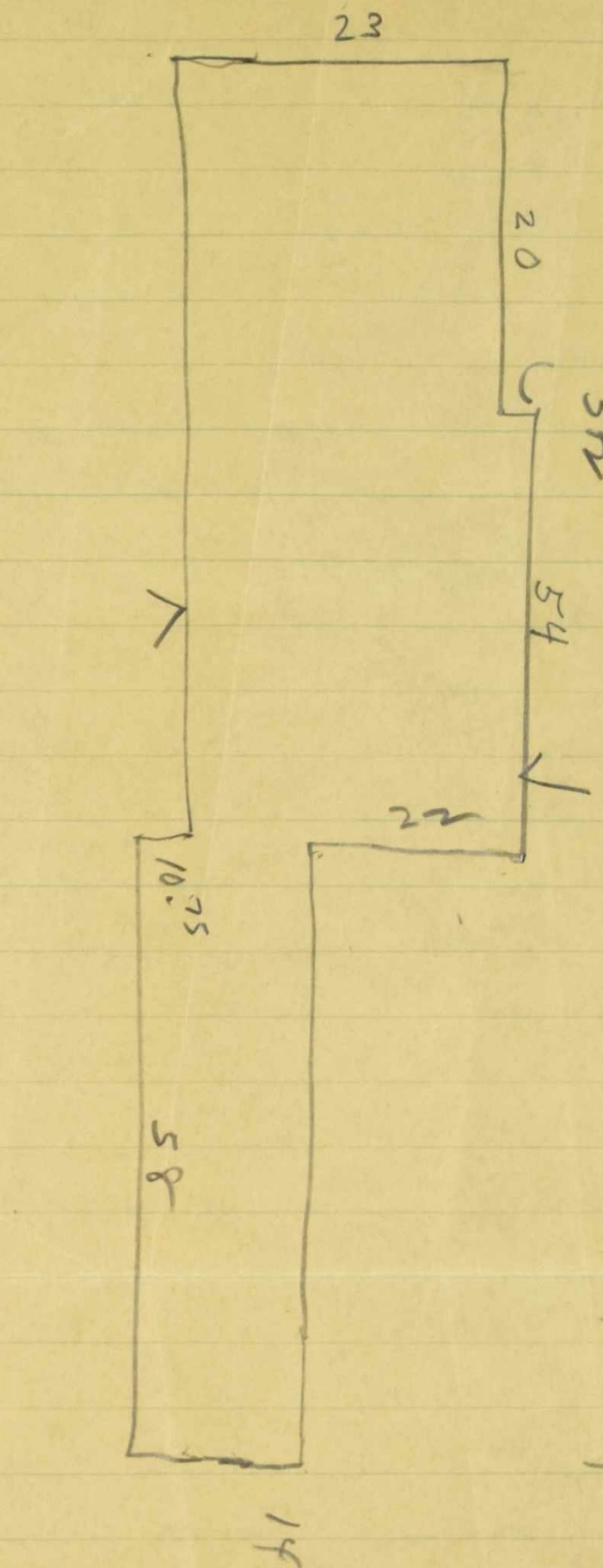

$$\begin{array}{r} 23 \\ 3.50 \\ \hline 26.50 \\ 25.25 \\ \hline 1.25 \end{array}$$

$$\begin{array}{r} 22 \\ 14 \\ \hline 36 \\ 10.75 \\ \hline 25.25 \end{array}$$

Lot 58

141 Pg 537

allow [illegible] 21 Pg 603

141 537

McClellan Martens

E L of M. St + N wall of H S Birch block on said Lot 58 thence N with E Line of Main St 24 25/100' to S west Cor of Lot sold by Wall to Woods + Burton (D Vo 21-603) thence with S line of said Lot east + parallel with Ctr St 74' thence S parallel with Main St 10 75/100' thence E ~~with~~ parallel with Ctr St to W edge of an alley + S E Cor of Lot sold to Woods + Burton - thence with the W margin of said alley 13.5' to N east Cor of a strip of land 6 inches wide sold by J H Wall + wife to H S Long thence with N line of said strip of land west + parallel with Cor st to beg

151-165

23 2
6
17 2

42 50
20 50
63.00

42 50
20 50
3 50
66.50

x 13 2

20 2
42 2
63

Alley 14 x 58

13 2
66 2
79 2
79 66
77 80
87 120
87 1 66 00
43 5 60

43 5 60
64.5
20

63.5

182
10 ×
286



front orig Lot #168 = 66- or 99 ft
rear " " " = 49½ p. or 74.1/4

Ricketts Addn.
Western " .
Original Town " .
Robinsons " .



TOWN OF MARYSVILLE

SCALE, 10 POLES TO AN INCH.

3rd STREET

4th STREET

5th STREET

6th STREET

7th STREET

8th ST.

ELM ST.

MAPLE STREET

ASH STREET





Pleasant Point Addn.

Robinsons "

TOWN OF *MARYSVILLE*

SCALE, *10* POLES TO AN INCH.

EIGHTH STREET

NINTH STREET

MILFORD ROAD

COLLINS RD.

LONDON ROAD

Maple

Walnut

Dalbear

Elizabeth

3rd Ward

2nd Ward

Milk Plant

Marysville Wire Fence & Lumber Co

Marysville Oil Pool

Mary L. Smith 75

Geo. Schwartzkopf 34

Henry Huber 41

Jno. L. Huber 43

Caroline Davis 89

Sarah L. Stump 200

Sarah E. Emery 50

Anna S. Nicol 70

Jno. M. Fansel 18

Willie O. Shearer 550

Thos. Weller 1100

Anna Barbara Kollefroth 275

Anna B. Kollefroth 100

Jno. Streng 25

George Schwartzkopf Jr. 1220

3351

3354

Frank Moore - E Line Helen W & S W F. E Moore.
N W with Willis 50 to Weiss Helen Williams

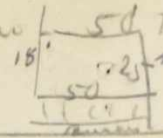

Weiss - E Line of H Wil - Cor to 0794 Wash Lbr. Co to Wil.
thence E. with Willis - 165' to N W Cor & E Moore
thence N with Moore 25' - then Par with
Buckeye & 300' therefrom N E 164.8' - thence Par with
6' - & 60' therefrom 53' to begs 147

Wash Lbr S L 6" & N E Corner to Helen W. thence
S line of 6" 62.50' to iron pin thence Par Buckeye
& 300' therefrom S W 60' N Line of Weiss Thence 53'
E Lin Wil. thence 60' beg. 0794



S. C. Lee's Addn.

Barnetts "

Mathiots "

Reeds "

TOWN OF MARYSVILLE

SCALE, 10 POLES TO AN INCH.

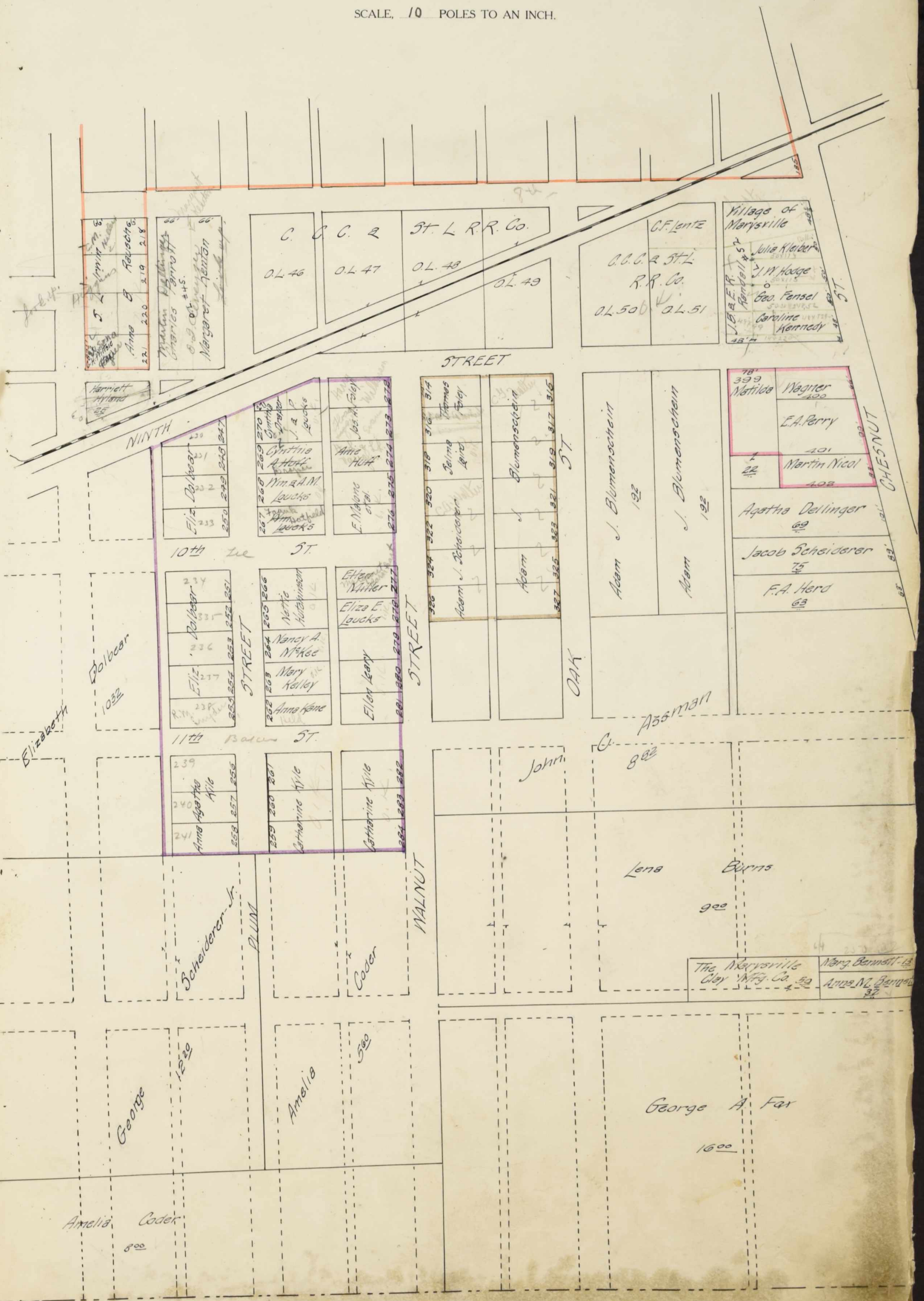

Surveyors Record 6
pages 246-247

Resurveyed Sept. '42



Surveyed for
Claude L. Williams and
Willard L. Williams
by
J. C. Kennedy

Note 50/100 Acres to be sold to "The State of Ohio"
leaving 21.03 A. Corp.
~~3.47 A.~~ 3.47 A. Twp.

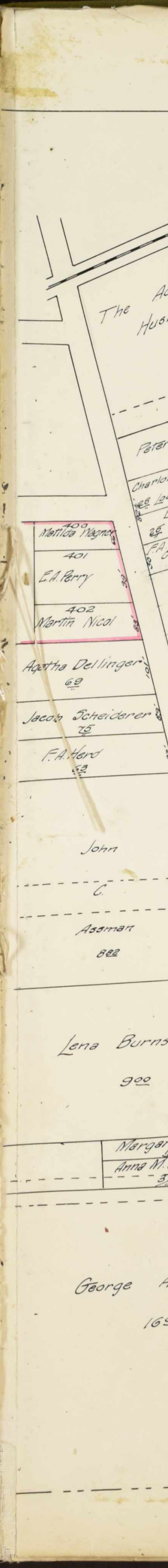

S.C. Lee's Add'n.

Barnetts "

Mathiots "

Reeds "

TOWN OF MARYSVILLE

SCALE, 10 POLES TO AN INCH.

The Adams Husker Co. 171

Claude L. Williams (Trustee) 425 4.08

The Williams & McIntire Co.

Peter Auer 103

Charlotta & Louise Emmert 25

F.A. & E.M. Chappell 29

Jno. C. Assman 76 462

Claude L. Williams (Trustee) 350

Matilda Wagner 400

401 E.A. Perry

402 Martin Nicol

Agatha Dellinger 69

Jacob Schneiderer 75

F.A. Herd 63

John C. Assman 882

Lena Burns 900

Harold A. Dunkle 150

Al. W. & C.D. Griffeth 14

Claude L. Williams (Trustee) 459

Sylvester & Mollie Baughman 500

George A. Fox 1700

Margaret Bennett 13

Anna M. Bennett 37

George A. Fox 1600

STREET

CHESTNUT

Dunham

Brough 1100

Mfg. Co.

Clay

Marysville

The

McIntire Co. 1100

WILLIAMS

Mathiot's Addn.

Military Square "

Original Town "

1-517

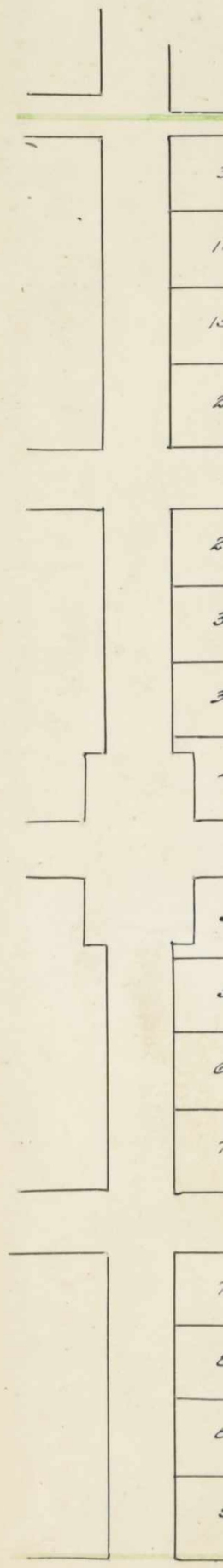

TOWN OF *MARYSVILLE*

SCALE, 10 POLES TO AN INCH.



422 - 48 X 76

422 }
423 } - 40 X 76

Dolbear's Addn.

Southwick "

Eastern "

Freshwater "



TOWN OF *MARYSVILLE*

SCALE, 10 POLES TO AN INCH.

Lisetta Schlegel 225

George E. Fox 1147

Emma Sharp 38

Chas A & Mary Liggett 35

Lewis Saygrover 35

Jam'l & Alice Myers 40

Joseph Orr 56

Herman Brown 54

Lizetta Schlegel 47

Gibson (Fox) 38

Jennie 45

Nellie Sinks 35

Martha E. Grauman 60

Wm Emmert 66

Wm. H. & Ellen Reed 65

Mary Gibson 25

Calvin Wilcox 66

Wm Grauman 102

A.M. & T.E. Carraghs 66

J. Miller Orr 66

Chloe L. Foster 66

Clearview Road

FOURTH STREET

FIFTH STREET

SIXTH STREET

CHESTNUT STREET

The Robinson & Curry Co.

The Marysville Clay Mfg. Co.

Cland L. Williams (trustee)

A25

Geo. C. Ruhl

Adams Hosket Co

Jno & Leonard Pancil

C.C.C. & St. L. R.R. Co.

Valentine Zellner

Elizabeth Zellner

Barbara Kreiber

Chas R Bute 52

Nellie Bute 57

Alice Wilson 84

C.D. Ferguson

Anna A. Curry Ferris

Jno Long Jr.

J. & E. Long

A & F. Knotts

Anna F Rausch

Lena Coleman

Jno Coleman

Jno F. Schoenlaub

Jno Stein

Jno Schmidt

Mary Schoenlaub

Emma F Ball

Edward Falkner

Anna Liggett

Amelia O'Brien

Rose A. Bert

J.H. & C.A. Thompson

Lizetta Schlegel

Emily Nelson

David Jacobs

Jos Tatsom

Lavinia

Snodgrass

Alvira Ell

Ferris

Ben M. Rutan

Mary E. Fry

A.J. Schoonover

M.L. & H.L. Bonar

Louisa

Chas F. Williams

Wm. E. & Anna Liggett

Jno Long

Jno Schoenlaub

Jno Coleman

Jno Stein

Jno Schmidt

Mary Schoenlaub

Jno F. Schoenlaub

Jno Stein

Edward Falkner

Emma F Ball







Geo. E.

11



Freshwater Addn.

Eastern "

TOWN OF MARYSVILLE.

SCALE, 10 POLES TO AN INCH.

Thos. W & Maud N. Sharrer

Fred Kleiber
775

Elizabeth Moder
728

Will H Longbrake
200

Carl Oldberg
191
135'

Edward M & Hattie Stout
~~Agatha M Kirchenbaum~~
200

Elizabeth Moder
545

Geo E. Fox
1147

Magdalene Ell
25

Andrew Jenkins

Anna Barbara Kleiber
143

Kelton Berger

Ben M. Rutan
447

Ben M. Rutan
Kelton Berger

Anna Liggett
Karl Berger

Elmer C. Low

George Gibson
250
2 1/4 Acres

Velorus & Louisa Turner
275

Brough Dunham
1100

Valentine Zellner

Wm Emmert

Geo. Beecher
50

FOURTH STREET

FIFTH STREET

SIXTH STREET

TO WHOM IT MAY CONCERN

Attached is a plat of accurate surveys made by me for Five Point Properties, Inc.

I hereby certify that the following four tracts comprise the total 5 acre tract conveyed to Five Point Properties, Inc. in Deed Record Vol. 182 Page 521.

(1) Union Rural Electric Co-op. Inc.	0.48 A. ---	.44 Twp.	.04 Corp.	Dup.
(2) Clymer Materials Co.	1.04 A. ---	1.03 Twp.	.01 Corp.	Dup
(3) Columbus Production Credit Assoc.	0.317 A.---	~~.217~~ .10 Twp.	~~.10~~ .217 Corp.	Dup
(4) Johnwil, Inc.	2.66 A. ---		2.66 Corp.	Dup
TOTAL	4.497.A.---	~~1.687~~ 1.57 Twp.	~~2.81~~ 2.927 Corp.	

SIGNED: J. Donald Hart

July 1, 1960

Recorded in Surveyors Record No 7 Page 88

Union County Engineers Office

Marysville Ohio

N. W. Llewellyn, Co. Engr

By M.E.F.

Robinson's Addn.

Sunnyside "



TOWN OF *MARYSVILLE*

SCALE, ____ POLES TO AN INCH.

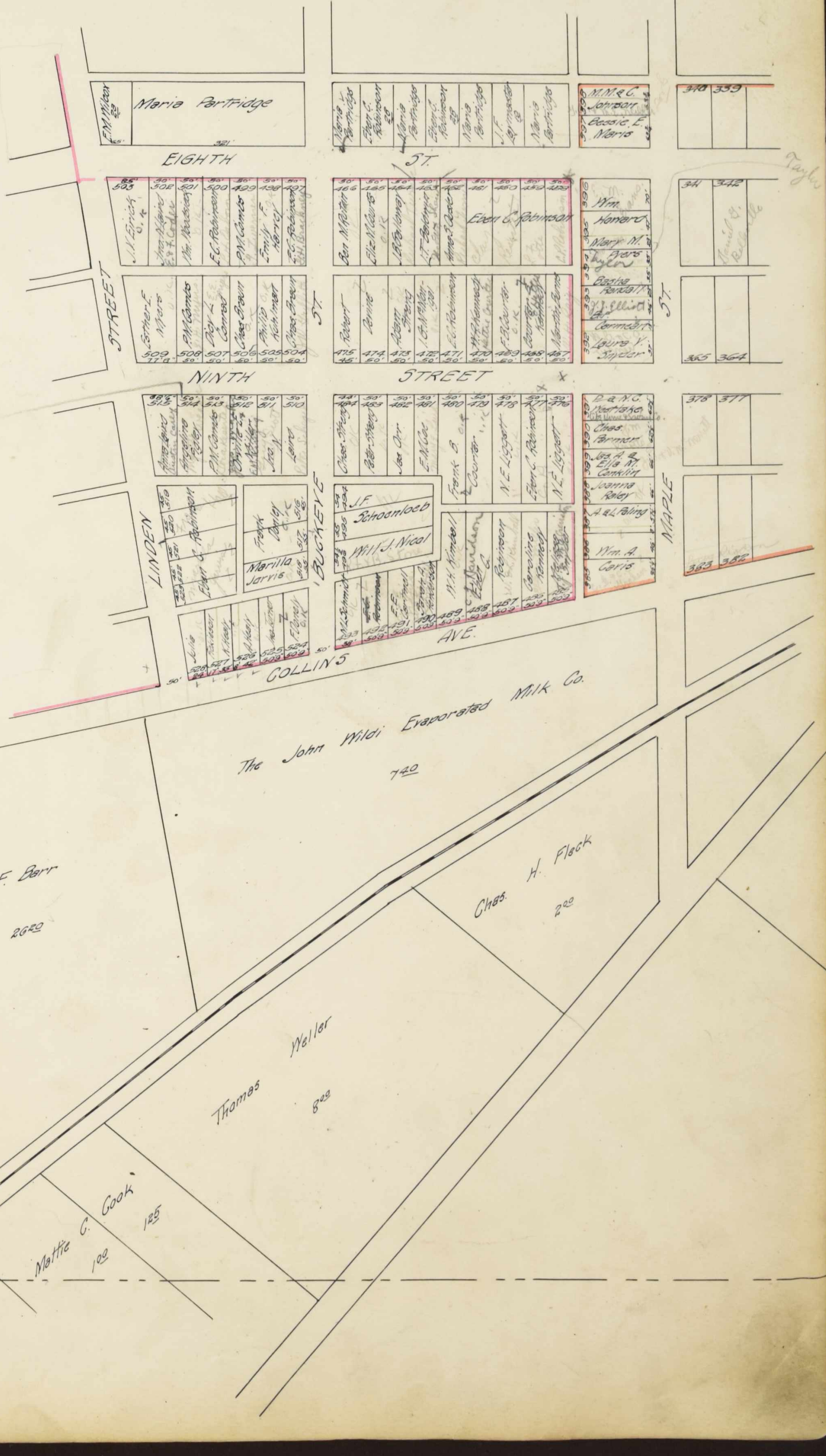

Assessment of Real Property in Paris Township, (Marysville Lands) Union County, Ohio, for the Year 1910.

W. H. STANAGE & CO., CIN'TI, O.

IN WHOSE NAME ASSESSED	No. of Entry	No. ACRES LAND CLASSIFIED: Arable and Plow Land Acres	H.	Meadow and Pasture Land Acres	H.	Uncultivated and Wood Land Acres	H.	TOTAL ACRES Acres	H.	Value per Acre Excluding Buildings Dolls.	Cts.	Total Value Land Excluding Buildings Dollars	VALUE OF ALL BUILDINGS: House Dollars	House Dollars	Mills Dollars	Barns and other Build'gs Dollars	Total Value Lands and Buildings Dollars	Changed by County Board of Equalization: Add	Deduct	Total Value as Equalized by County Board Dollars	Deduct Value Roads Acres	Dolls.	Balance Dollars	Changed by State Board: Added	Deduct	Total Dup. Value as Equalized Dollars	Plat Page	TRANSFERRED TO	DATE TRANSFERRED	DUP. OF WHAT YEAR '09 Page	'10 Page	'11 Page	'12 Page	'13 Page	REMARKS
Adams Husker Lee & Ike	3351							171				400			200		2500		250	2250				110	2140	19	E. M. Stephens	4/23/10	75					Corrected to Sept 21/11
Alexander Thos. J.	"							1				264	936				1200		120	1080				90	990	9								10% to deducted from total value lot and Buildings by County Board 5% to deducted from remainder by State Board
Amrine Samuel	3354							20				310	340				700		70	630				30	600	8								
Anderson Simeon	3351							25				600	1350			50	2000		200	1800				90	1710	9								
Arthur Francis T.	3351							30				3080	1570			50	4700		470	4230				210	4020	13								
Arthur Wm & Lydia R.	3351/4							12				1440	1050			10	2500		250	2250				110	2140	13								
Asman John C.	3351							4 62				1155	1300			45	2500		250	2250				120	2130	16								
Same	"							8 82				1320					1320		130	1190				60	1130	15								
Asman John C. Sr.	"							22				400	1100				1500		150	1350				70	1280	9	Lydia A. Brown.	3/18/11		75				
Asman J. C & Wm	"							15				720	2780				3500		350	3150				160	2990	9								
Auer Ind J.	"							20				220					220		20	200				10	190	9								
Auer Peter.	"							1 03				412	1188				1600		160	1440				70	1340	16								
Baker Mary E & J. H. Willis	3354							30				1740	1100			60	2900		290	2610				130	2480	13	all to J. H. Willis	1/31/10		75				
Baker Otto	"							17				450	1200				1700		170	1530				80	1450	11								
Barker Lynn L.	"							02				10					10		00	10				00	10	10								
Barnes John W.	"							18				920	700			80	1700		170	1530				80	1450	10								
Barr Samuel F.	"							26 20				2620	800			180	3600		360	3240				160	3010	12								
Baughman Sylvester & Millie	3351							5				750	3800			950	5500		550	4950				250	4700	16								
Beardsley Chas. F.	3354							25				990	810				1800		180	1620				80	1540	8								
Beecher George.	3351							50				50					50		10	40				00	40	19								
Brightler Joanna M.	3354							24				1100	850 ~~1100~~	~~650~~		50	2000		200	1800				90	1710	13								
Brightler Louis J.	"							4 48				672	500			28	1200		120	1080				50	1030	10								
Bill Harry (Tax)	3351a							40				200					200		20	180				10	170	9	J. Ona Means	7/26/10	75					
Bennett Anna M.	3351							3.7				100					100		10	90				00	90	16								
Bennett Margaret	"							13				66	334				400		40	360				20	340	16								
Berger Lucy R.	"							23				376	~~776~~			124	500		50	450				20	430	9								
Berger Samuel R.	"							35				270	1100			30	1400		140	1260				60	1200	9								
Blumenschein Adam Jr.	"							192				400					400		40	360				20	340	15								
Same	"							192				400					400		40	360				20	340	15								
Bolinbaugh D. C.	3354							41				1890	2500			110	4500		450	4050				200	3850	10	alice J. Mans L.	3/20/11		75				
Bomer Martha	3351							18				100					100		10	90				00	90	18	J & M. F. Knight & Jo A. Webb.	3/3/10	75	80				
Bonnette Elbert W.	"							16				840	1100			60	2000		200	1800				90	1710	13	C. D. Ferguson et	9/21/09	75					
Boring E. Gertrude	3354							17				960	1040				2000		200	1800				90	1710	13								
Bown Marcenas L & Addie L.	3351							20				1100	800				1900		190	1710				90	1620	19								
Bowersmith Jacob & Mary J.	"							150				750	1100			150	2000		200	1800				90	1710	8	Elizabth Bowersmith	1/2/11		25				
Bowersmith Minia	"							36				500					500		50	450				20	430	9	T. J & M. L. Hinton	6/6/10		25				house being built
Bown Norman C.	"							25				1320	800			80	2200		220	1980				100	1880	13	H. B. Perfect & L. E. Perkins	3/5/11		75				
		64	51					~~27.795~~ 30.245				~~28595~~ 30248	~~850~~		2100	2057	63.300		6330	56970		2880	54090											

Assessment of Real Property in Paris Township, (Marysville Lands) Union County, Ohio, for the Year 1910.

W. H. STANAGE & CO., CIN'TI, O.

IN WHOSE NAME ASSESSED	No. of Entry	No. ACRES LAND CLASSIFIED: Arable and Plow Land Acres	Arable and Plow Land H.	Meadow and Pasture Land Acres	Meadow and Pasture Land H.	Uncultivated and Wood Land Acres	Uncultivated and Wood Land H.	TOTAL ACRES Acres	TOTAL ACRES H.	Value per Acre Excluding Buildings Dolls.	Value per Acre Excluding Buildings Cts.	Total Value Land Excluding Buildings Dollars	VALUE OF ALL BUILDINGS: House Dollars	House Dollars	Mills Dollars	Barns and other Build'gs Dollars	Total Value Lands and Buildings Dollars	Changed by County Board of Equalization: Add	Deduct
Brannan Joseph J.	3351								16			570	830				1400		140
Braun Charles	3354								38			130					130		10
Same.	"								25			910					910		90
Braun Herman	"								72			540	900			60	1500		150
Brown Elmer	"								16			456	1044			100	1600		160
Brown John L.	"								10			1500	2200			100	3800		380
Browning Wm J.	3351								34			220	980				1200		120
Burns Lena	"							9				1350	1050			100	2500		250
Burris C. C.	3354								25			112	388				500		50
Burroughs A. M. & T. E.	3351								25			660	840				1500		150
Butz Chas. R.	"								50			310	490				800		80
Butz Nellie	"								57			240				60	300		30
Butz Solomon	"							2	12			415	1450			135	2000		200
Same.	3354								13			900	825			75	1800		180
Burson P. V.		Barn on ground leased of Wm Conrad														100	100		10
Cameron B. F.	3351	Bldg on land leased of D. B. Cole.																	
Cameron Benj. F.	3354							28	55			3500					3500		350
Carr Mary P.	"								19			920					920		90
Same.	"								17			800	1000				1800		180
Chapman Max.	"							4				1110	2790			800	4700		470
Chappell Ird & Effie M.	3351								20			250	950				1200		120
Church Emma L.	3354								20			1200	1450			150	2800		280
Church Frances J.	"								22			592	908				1500		150
Clark Dora B.	"								13			770	1030				1800		180
Coder Amelia	3351							8				1200					1200		120
Same.	"							5	60			840	1500	400	Barn on Lot	60	2800		280
Coe Abner	3354								163			4150	1000				5150		510
Same.	"								25			3000	~~3000~~			50	3050		300
Coe Charles	"								25			1332	1168			100	2600		260
Coe Lotta	3351								50			3400	1200			100	4700		470
Cole Dorothy B. (Life)	"								55			1005	665	330			2000		200
Conklin Hamilton J.	3354								22			570	1130			100	1800		180
Conkright H. E.	"								16			500	400				900		90
Conrad George & Lillian	"								15			510	1000			90	1600		160
Conrad Wm	3351								25			1040			460	100	1600		160
Conrad Wm J.	"								09			495	1105				1600		160
Cook Mattie L.	3354								125			180					180		20
Same.	"								1			150					150		10
								68	49			~~32,817~~ 35,827	~~31,273~~ 28,523	730	460	2,250	67,590		6740

Total Value as Equalized by County Board Dollars	Deduct Value Roads Acres	Deduct Value Roads Dolls.	Balance Dollars	Changed by State Board Added	Changed by State Board Deduct	Total Dup. Value as Equalized Dollars	Plat Page	TRANSFERRED TO	DATE TRANSFERRED	DUP. OF WHAT YEAR '09 Page	'10 Page	'11 Page	'12 Page	'13 Page	REMARKS
1260					60	1200	9	✓							
120					10	110	10	✓							
820					40	780	10	✓							
1350					70	1280	19	✓							
1440					70	1370	11	✓ L. B. & M. Spicer	1/18/10	76					
3420					60	3260	11	✓							
1080					60	1020	8	✓ T. & R. M. Long.	1/4/10		75				
2250					110	2140	15	✓							
450					20	430	10	✓							
1350					70	1280	19	✓							
720					40	680	18	✓							
270					10	260	18	✓							
1800					90	1710	9	✓							
1620					80	1540	13	✓							
90					10	80		✓							
								St Louise Shields	7/6/10		76				
8150					160	2440	7+10	✓ 10 a. to W. P. O'Brien	7/14/10		76				
830					40	790	10	✓							
1620					80	1540	10	✓							
4230					210	4020	10	✓							
1080					50	1030	16	✓							
2520					130	2390	13	✓							
1350					70	1280	13	✓							
1620					90	1530	13	✓							
1180					50	1030	14+15	✓							
2520					130	2390	15	✓							
4640					230	4410	11	✓ E. D. Coe	7/29/11		74				
2750					140	2610	11	✓ E. D. Coe.	7/29/11		76				
2340					120	2220	10	✓							
4230					210	4020	13	✓							
1800					90	1710	9	✓							
1620					80	1540	11	✓							
810					40	770	11	✓							
1440					70	1370	11	✓							
1440					70	1370	9	✓							
1440					70	1370	9	✓ L. L. Jarvis	4/13/10		76				
160					10	150	12	✓							
140					10	130	12	✓							
60850					3050	57800									

Assessment of Real Property in Paris Township, (Marysville Lands) Union County, Ohio, for the Year 1910.

W. H. STANAGE & CO., CIN'TI, O.

IN WHOSE NAME ASSESSED	No. of Entry	No. ACRES LAND CLASSIFIED: Arable and Plow Land Acres	H.	Meadow and Pasture Land Acres	H.	Uncultivated and Wood Land Acres	H.	TOTAL ACRES Acres	H.	Value per Acre Excluding Buildings Dolls.	Cts.	Total Value Land Excluding Buildings Dollars	VALUE OF ALL BUILDINGS: House Dollars	House Dollars	Mills Dollars	Barns and other Build'gs Dollars	Total Value Lands and Buildings Dollars	Changed by County Board of Equalization: Add	Deduct	Total Value as Equalized by County Board Dollars	Deduct Value Roads Acres	Dolls.	Balance Dollars	Changed by State Board: Added	Deduct	Total Dup. Value as Equalized Dollars	Plat Page	TRANSFERRED TO	DATE TRANSFERRED	DUP. OF WHAT YEAR '09 Page	'10 Page	'11 Page	'12 Page	'13 Page	REMARKS
Norledge Mary C.	3354								20			400	700				1600		160	1440				80	70	1370	13	✓ J.W. McKigan	1/11/10		76				
Norter Frank B.	"								22			825	1075				1900		190	1710				9	80	1620	11	✓							
Noratty Sarah J.	3351								93			645	1255				1900		190	1710					90	1620	9	✓							
Norriston J. & Mary R.	3354								110			160					160		20	140					10	130	14	✓ Ida M. Reams.	6/7/11		76				
Northern Warren.	3351a								12			1080	650			70	1800		180	1620					80	1540	13	✓							
Dougherty Jessie	3354								17			825	975				1800		180	1620					80	1540	11	✓							
Dana Margaret A. & Thos. R.	3351								25			350	1150				1500		150	1350					70	1280	9	✓							
Davis Caroline.	3354a								80			400					400		40	360					20	340	14	✓							
Davis Wilson S. & Caroline	"								22			264	736				1000		100	900					50	850	14	✓							
Davis Charles Jr.	3351								85			1230	3970				5200		520	4680					230	4450	9	✓							
Dellinger Agatha	"								69			505	950			45	1600		150	1350					70	1280	15	✓							
Demorest L.B.	3354								30			220					220		20	200					10	190	11	✓							
Demorest L.B. & S.M.	"								25			1980	2570			50	4600		460	4140					200	3940	11	✓							
Dill Sarah A.	3351								25			360	1600			40	2000		200	1800					90	1710	9	Frank Robinson	8/15/11		77				
Dillon Sarah E.	3354								51			300	800				1100		110	990					50	940	8	✓							
Dodge John K.	3351								08			50					50		10	40					00	40	13	✓							
Dolbear Elizabeth	"							10	32			1980	970			50	3000		300	2700					140	2560	14	✓							
Downs Addie E. & Saidee Bidwell	3354a								72			910	1000			90	2000		200	1800					90	1710	8	✓							
Dull Marietta (Life)	3351								16			220	1000			80	1300		130	1170					60	1110	9	✓							
Dunfee Harold H.	"								15			225	825				1050		100	950					50	900	19	✓							
Dunham Brough.	"							11				1100	1500			100	2700		270	2430					120	2310	16	drop 50/100 Dunham Lt. Bal in M.E. & E.A. Thibaut	3/1/11			77			
Eaton Miranda Z. & M.S.	3354								20			1905	1095				3000		300	2700					130	2570	11	✓				77			
Eckles Edward & Lydia	3351								20			220	980				1200		120	1080					50	1030	9	✓ Ivy E. Butt.	4/24/11						
Ell Abbie	"								18			500	600				1100		110	990					50	940	19	✓							
Ell Magdalene	"								25			132	468				600		60	540					30	510	19	✓							
Same	"								07			30					30		00	30					00	30	19	✓							
Elliott Jacob.	3354								27			1770	1500			230	3500		350	3150					160	2990	10	✓							
Same	"	Triangular Lot							~			100					100		10	90					10	80	10	✓ M.E. Hammer.	3/10/10		75 77				
Elson Thomas N.	"								55			595	1150			55	1800		180	1620					80	1540	11	✓							
Emery Sarah E.	3351								50			200	300				500		50	450					20	430	14	✓ Nellie Emery	7/23/10		77				
Emmert Charlotte & Louisa	"								28			412	1050			38	1500		150	1350					70	1280	16	✓							
Emmert Charlotte & Louise	"								25			400	800				1200		120	1080					50	1030	16	✓							
Emmert John W.	"								20			264	600			36	900		90	810					40	770	19	✓							
								32	24			24,057	30,269			1110	884	52,210	5220	46,990					2360	44630									

Assessment of Real Property in Paris Township, Marysville Lands Union County, Ohio, for the Year 1910.

W. H. STANAGE & CO., CIN'TI, O.

IN WHOSE NAME ASSESSED	No. of Entry	No. ACRES LAND CLASSIFIED: Arable and Plow Land Acres	Arable and Plow Land H.	Meadow and Pasture Land Acres	Meadow and Pasture Land H.	Uncultivated and Wood Land Acres	Uncultivated and Wood Land H.	TOTAL ACRES Acres	TOTAL ACRES H.	Value per Acre Excluding Buildings Dolls.	Value per Acre Excluding Buildings Cts.	Total Value Land Excluding Buildings Dollars	VALUE OF ALL BUILDINGS: House Dollars	House Dollars	Mills Dollars	Barns and other Build'gs Dollars	Total Value Lands and Buildings Dollars	Changed by County Board of Equalization: Add	Deduct	Total Value as Equalized by County Board Dollars	Deduct Value Roads: Acres	Deduct Value Roads: Dolls.	Balance Dollars	Changed by State Board: Added	Changed by State Board: Deduct	Total Dup. Value as Equalized Dollars	Plat Page	TRANSFERRED TO	DATE TRANSFERRED	DUP. OF WHAT YEAR '09 Page	'10 Page	'11 Page	'12 Page	'13 Page	REMARKS
Emmert Wm	3351								25			660	640				1300		130	1170				60	1110	19	✓							
Same.	"								02			50					50		50	50				50	50	9	✓							
Epps Lydia E.	3354								23			200					200		20	180				70	170	11	✓	Goo to B. E. Hoopes.	4/18/10	77				
Epps W. W.	"								50			320					320		30	290				10	280	11	✓							
Fay D. C.	3354								25			1188	912			100	2200		220	1980				100	1850	10	✓							
Fay Mary F.	"							22	94			3471				159	3600		360	3240				160	3080	8	✓							
Fensel John M.	3351								18			200	400				600		60	540				30	510	14	✓							
Fenel Elizabth	3354								18			384	1016				1400		140	1260				60	1200	11	✓							
Ferris Anna De	3351								16			100					100		10	90				10	80	19	✓							
Ferris Louisa	"								46			1000	700			100	1800		180	1620				80	1540	19	✓							
Same.	"								02			500					500		50	450				20	430	19		Bridge Hill Rd. Wheeler et al						
Fickeison Jas L & Julia B.	3354								09			1560	540				2100		210	1890				90	1800	11	✓							
Fleck Chas H.	"							2	00			300	650			50	1000		100	900				50	850	20	✓							
Flemming Elizabth.	"								25			310	690				1000		100	900				50	850	8	✓							
Ford Frank F.	"								21			1200	700			100	2000		200	1800				90	1710	13	✓							
Fox Geo F.	3351							16				2400	400				2800		280	2520				130	2390	15 16	✓	J. M. Burns	7/11/10		78			
Same.	"							17				2500					2500		250	2250				110	2140	16	✓	J. M. Burns.	7/11/10		78			
Fox Geo E.	"							11	47			1147	453				1600		160	1440				70	1370	19	✓							
Freeman W. & A. E.	3354								25			330	1200	470			2000		200	1800				90	1710	8	✓							
Frisby Nellie.	"								25			112	488				600		60	540				30	510	10	✓	W. N. Hamilton	5/24/11		78			
Fry Mary E.	3351								20			1040	1060				2100		210	1890				90	1800	19	✓							
Gallaher W. F. & Margaret B.	3354								37			2300	1200				3500		350	3150				150	2990	13	✓							
Galloway Emma J.	3354								25			1300	1250			50	2600		260	2340				120	2220	13	✓							
Galloway Frankl. & Dolly	"								05			800	660				1460		150	1310				70	1240	13	✓							
Gamble Jno. D.	"								25			640	1050			110	1800		180	1620				80	1540	11	✓	L. J. Wood.	5/23/10		78			
Gibson Court	"								19			660	640				1300		130	1170				60	1110	11	✓							
Gibson George.	3351							2	50			500					500		50	450				20	430	19	✓							
Gibson Jennie	"								14			450	350				800		80	720				30	690	19	✓							
Same	"								15			100					100		10	90				10	80	19	✓							
Same	"								13			450	450				900		90	810				40	770	19	✓							
Same	"								38			100	200				300		30	270				10	260	19	✓							
Same (Tax)	"								35			100					100		10	90				10	80	19	✓							
Gibson Mary	"								25			572	428				1000		100	900				50	850	19	✓							
Glenn John.	3354								20			990	570				1500		150	1350				70	1280	11	✓							
								78	02			27.904	16.587	470		669	45.630	4,560		41,870				2,070	39,000									

Assessment of Real Property in Paris Township, (Marysville Lands) Union County, Ohio, for the Year 1910.

W. H. STANAGE & CO., CIN'TI, O.

IN WHOSE NAME ASSESSED	No. of Entry	No. ACRES LAND CLASSIFIED: Arable and Plow Land (Acres, H.)	Meadow and Pasture Land (Acres, H.)	Uncultivated and Wood Land (Acres, H.)	TOTAL ACRES (Acres, H.)	Value per Acre Excluding Buildings (Dolls., Cts.)	Total Value Land Excluding Buildings (Dollars)	VALUE OF ALL BUILDINGS: House (Dollars)	House (Dollars)	Mills (Dollars)	Barns and other Build'gs (Dollars)	Total Value Lands and Buildings (Dollars)	Changed by County Board of Equalization: Add	Deduct	Total Value as Equalized by County Board (Dollars)	Deduct Value Roads (Acres, Dolls.)	Balance (Dollars)	Changed by State Board: Added	Deduct	Total Dup. Value as Equalized (Dollars)	Plat Page	TRANSFERRED TO	DATE TRANSFERRED	DUP. OF WHAT YEAR: '09 Page	'10 Page	'11 Page	'12 Page	'13 Page	REMARKS
Goff William	3354				25		600				50	650		60	590				30	560	11	Jr. J & M. Conrad	8/7/10		78				
Same.	"				25		1800	1800				3600		360	3240				160	3080	11	Jr. J & M. Conrad.	8/7/10		78				
Gosnell Jasper N.	"				19		1500	900			100	2500		250	2250				110	2140	11	✓							
Grauman Martha E.	3351				25		600	800				1400		140	1260				60	1200	19	✓							
Grauman Wm	"				38		1020	450			30	1500		150	1350				70	1280	19	✓							
Griffith Aldr & Clara D.	"				14		250	800			50	1100		110	990				50	940	19	✓							
Grothus Effie B.	3354				25		1320	680				2000		200	1800				90	1710	11	✓							
Guy Robert G.	3351a				31		750	2150			100	3000		300	2700				140	2560	13	✓ O. L. & Spurrier.	9/14/10		78				
Haggard Viola & John F.	3354rr				20		1000	2000				3000		300	2700				140	2560	13	✓							
Haines Geo M.	"				26		100					100		10	90				10	80	13	✓							
Hale Emma A.	3354				32		480	600			20	1100		110	990				50	940	11	✓							
Hamilton Francis B.	3351				17		200	900				1100		110	990				50	940	9	✓							
Harry Emily F.	3354				100		500				600	1100		110	990				50	940	10	50/100 J. J & E. Raybould.	7/19/10		78				
Same.	"				50		320					320		30	290				10	280	10	✓							
Harry L. B.	"				30		1122	2798			80	4000		400	3600				180	3420	10	✓ J. J & E. Raybould.	7/19/10		78				
Hatton E. H. & Daisy D.	"				01		20					20		00	20				00	20	11	✓							
Same.	"				56		2100	3780			100	5980		600	5380				270	5110	11	✓							
Healey Catharine & Anna	"				07		1560	1140				2700		270	2430				120	2310	11	✓							
Hibler Geo O.	"				22		825	1175				2000		200	1800				90	1710	11	✓							
Herd F. M.	3351				63		415	850			35	1300		130	1170				60	1110	15	✓ J. V. Brundo.	7/8/10		79				
Higgins Willia A.	3354				15		510	500			50	1060		100	960				50	910	11	✓							
Hinton Thos. J.	3351				20		250					250		20	230				10	220	9	✓ Jr. H. E. & M. O. Drakard.	5/24/11		79				
Same.	"				20		250	1400			150	1850		180	1670				80	1590	9	✓ Mrs. S. Pickens	12/5/09	79					
Hinton Thos J & Maggie L.	"				21		260	1800			140	2200		220	1980				100	1880	9	✓ J. B. Moder.	3/30/10	79					
Holycross Maggie M.	"				25		280	720				1000		100	900				50	850	9	✓							
Hopper Lucy E.	3354				38		660	2680			160	3500		350	3150				160	2990	11	✓							
Same	"				167		250					250		30	220				10	210	8	✓							
Same.	"				82		120					120		10	110				10	100	8	✓							
Hopper Rachel M.	3354				2 75		345	700			55	1100		110	990				50	940	10	✓							
Huber Anna W.	3351				54		600	1400				2000		200	1800				90	1710	9	✓							
Huber Henry.	3354				41		255	645				900		90	810				40	770	14	✓ Anna E. Huber.	6/6/10		79				
Huber John F.	"				14		350					350		40	310				20	290	9	✓							
Huber John L.	3351				43		306	1494				1800		180	1620				80	1540	14	✓							
Hudson Sam F.	3354				20		1320	1080				2400		240	2160				110	2050	13	✓							
Hyland Harriet	3351				25		165				35	200		20	180				10	170	15	✓ John F. Hyland & Jo Marysville W. & L. Co.	2/6/09 12/3/10		79		79		
					1486.		22,403	33,242			1755	57,400		5,730	54670				2610	49060										

Assessment of Real Property in Paris Township, (Marysville Lands) Union County, Ohio, for the Year 1910.

IN WHOSE NAME ASSESSED	No. of Entry	No. ACRES LAND CLASSIFIED: Arable and Plow Land (Acres, H.)	Meadow and Pasture Land (Acres, H.)	Uncultivated and Wood Land (Acres, H.)	TOTAL ACRES (Acres, H.)	Value per Acre Excluding Buildings (Dolls. Cts.)	Total Value Land Excluding Buildings (Dollars)	VALUE OF ALL BUILDINGS: House (Dollars)	House (Dollars)	Mills (Dollars)	Barns and other Build'gs (Dollars)	Total Value Lands and Buildings (Dollars)	Changed by County Board of Equalization: Add	Deduct	Total Value as Equalized by County Board (Dollars)	Deduct Value Roads (Acres, Dolls.)	Balance (Dollars)	Changed by State Board: Added	Deduct	Total Dup. Value as Equalized (Dollars)	Plat Page	TRANSFERRED TO	DATE TRANSFERRED	DUP. OF WHAT YEAR: '09 Page	'10 Page	'11 Page	'12 Page	'13 Page	REMARKS
James Jeanette	3351				2		450	100			50	600		60	540				30	510	8								
James Emma	"				21		350	1450			200	2000		200	1800				90	1710	9								
Jenkins Andrew	"				25		198	602				800		80	720				40	680	19								
Johnson Lucy W. et al (Life)	"				25		1300	1100				2400		240	2160				110	2050	13								
Jones Dorothy	3351				12		600	700				1300		130	1170				60	1110	9								
Jones John W.	"				50		330	670				1000		100	900				50	850	8+9								
Same	"				95		290					290		30	260				10	250	8+9								
Jones W. Guy (Tax)	"				25		300	700				1000		100	900				50	850	9								
Same	3354				13																10								Park on W. 5th St
Same	"				17																10								Park on W. 5th St.
Justice Milton	3351				16		100	50				150		10	140				10	130	9								
Kennedy J. Chas	3354				26		1950	2700			120	4800		480	4320				220	4100	11								
Kieran Levi & Mary M.	3351				25		264	1136				1400		140	1260				60	1200	9								
Kirr Martha J.	"				29		1540	1800			60	3400		340	3060				50	2710	13								
Kirkade Clara F.	"				20		1000	1800				2800		280	2520				130	2390	13								
Kirby F. B. Jr.	3354				13		1260					1260		130	1130				60	1070	13	F. B. & Coral B. Ballenger	8/4/11						
Kirby Minnie G.	"				15		1000	3000				4000		400	3600				180	3420	13								
Kirby Phoebe	"				25		1300	2700				4000		400	3600				180	3420	13								
Kleiber Anna Barbara	3351				1	43	470	700			30	1200		120	1080				50	1030	19								
Klein Emma	"				1		538	1150			112	1800		180	1620				80	1540	9								
Klein Laura F.	3354				25		310	890				1200		120	1080				50	1030	8								
Kollifrath Anna B	"				1		150	950				1100		110	990				50	940	14								
Same	"				1	25	800	1200				2000		200	1800				90	1710	14								
Kollifrath Anna Barbara	"				2	75	410					410		40	370				20	350	14								
Kirchenbaum Agatha M.	3351				2		300	575			25	900		90	810				40	770	19								
Landon Lela	3351				31		750	1350				2100		210	1890				100	1790	13								
Laymaster J. Frank	3354				19		300					300		30	270				10	260	11								House being built
Lee John	"				54		500	1600			200	2300		230	2070				100	1970	11	Anna M. Connor	7/1/11		80				
Lee John M & Mary E.	3351				31		700	950			100	1700		170	1530				80	1450	9								
Lee Parthenia J.	3354				20		1375	525				1900		190	1710				90	1620	13								
Leonhard Mary Jane	3351				50		330	1070			100	1500		150	1350				70	1280	8								
Liggett Anna	"				22		1000					1000		100	900				40	860	19								
Same	"				25		260					260		30	230				10	220	19								
		18	72		20,455	29418		997	50,870		5,070	45,780				2,310	43,470											

Assessment of Real Property in Paris Township, (Maysville Lands) Union County, Ohio, for the Year 1910.

W. H. STANAGE & CO., CIN'TI, O.

IN WHOSE NAME ASSESSED	No. of Entry	No. ACRES LAND CLASSIFIED: Arable and Plow Land Acres	Arable and Plow Land H.	Meadow and Pasture Land Acres	Meadow and Pasture Land H.	Uncultivated and Wood Land Acres	Uncultivated and Wood Land H.	TOTAL ACRES Acres	TOTAL ACRES H.	Value per Acre Excluding Buildings Dolls.	Value per Acre Excluding Buildings Cts.	Total Value Land Excluding Buildings Dollars	VALUE OF ALL BUILDINGS: House Dollars	House Dollars	Mills Dollars	Barns and other Build'gs Dollars	Total Value Lands and Buildings Dollars	Changed by County Board of Equalization: Add	Changed by County Board of Equalization: Deduct	Total Value as Equalized by County Board Dollars	Deduct Value Roads Acres	Deduct Value Roads Dolls.	Balance Dollars	Changed by State Board: Added	Changed by State Board: Deduct	Total Dup. Value as Equalized Dollars	Plat Page	TRANSFERRED TO	DATE TRANSFERRED	DUP. OF WHAT YEAR '09 Page	'10 Page	'11 Page	'12 Page	'13 Page	REMARKS
Liggett Anna.	3354								57			2610	800			90	3500		350	2150					100	2990	11	✓							
Liggett Cassie	3354½								03			390	800				290		10	80					20	80	13	✓							
Liggett Chas A & Mary	3351								35			600	800				1400		140	1260					60	1200	18	✓							
Liggett Hunt E & Anna	"								46			2200					2200		220	1980					100	1880	19	✓							
Liggett Rebecca	3354								43			660	440				1100		110	990					50	940	11	✓	Nettie M. Shelton	4/5/10		80			
Long J. Harley & Lina E.	"								24			1100	1200			200	2500		250	2250					110	2140	13	✓							
Longbrake L. L.	"								12			100					100		10	90					10	80	10	✓	Forfeited	2/14/11		80			
Longbrake Will H.	3351							2				345	1155				1500		150	1350					70	1280	19	✓							
Longbrake Will M.	"								15			720					720		70	650					30	620	9	✓							
Longbrey Jno. L.	3354								25			1320	980				2300		230	2070					100	1970	13	✓	Lucy C. Lattimer	12/9/09		76			
Mc Adow Cassie E.	3351								44			328	850			122	1300		130	1170					60	1110	9	✓							
Mc Cam E. G.	"								15			250	1050				1300		130	1170					60	1110	9	Sr. Blanche Burger. Pearl Ina Perfect ✓	12/9/10 1/16/09		80 80			
Mc Carty Ella.	3354½								25			280	420				700		70	630					30	600	8	✓							
Mc Cloud Smith N.	3351							1	50			220					220		20	200					10	190	9	✓							
Mc Cloud S. N.	"							1	72			750					750		80	670					30	640	9	Maysville Light & Water Co.	4/3/11			80			
Mc Corry Robt (Guar. of Eva McPherson)	3354								15			592	850			58	1500		150	1350					70	1280	13	✓							
Mc Curdy Sarah	"								25			660	840				1500		150	1350					70	1280	10	✓							
Mc Mannis Hannah L.	3351								25			520	380				900		90	810					40	770	11	✓							
Mc Pherson Irwin	3354								07			144	756				900		90	810					40	770	10	✓ J. J. & M. A. Ainston	1/13/11			80			
— Same.	"								18			390					390		40	350					20	330	11	✓ Opal Mc Pherson.	9/15/09		82				House being built.
Mc Pherson Lucy	"								14			400	700				1100		110	990					50	940	11	✓							
Martin Harriet S.	3354½								20			1000	2700			100	3800		380	3420					170	3250	13	✓							
Martin Lucy F.	3354								17			825	1475				2300		230	2070					100	1970	11	✓							
Maysville Clay Mfg Co. The	3351								50			70					70		10	60					00	60	19	✓							
— Same.	"							19				1850			550		2400		240	2160					110	2050	10	✓ 40% Value to Dunham Straw Hat Co.	4/7/11		81				
Maysville Light & Water Co.	"							2	21			1720			8280		10000		1000	9000					450	8450	9	✓ Returned as Jr Stock Co							
Maysville Pine Grove Lumber Co.	"							-	125			1075	2925		2925		4000		400	3600					180	3420	14	✓							
Mather Silas	"								18			220	1180				1400		140	1260					60	1200	9	✓							
Mangano John F.	3354								20			1200	2700			100	4000		400	3600					180	3420	11	✓							
Merritt John W.	"								150			150					150		20	130					10	120	8	✓							
— Same.	"								101			300					300		30	270					10	260	8	✓							
Miller Elizabeth	"								16			448	952				1400		140	1260					60	1200	11	✓							
Miller Mary F.	"								5			750					750		70	680					30	650	10	✓							
Mills Elizabeth J.	"								34			1245	770			85	2100		210	1890					90	1800	10	✓							
		41	42	23.132	20.778			11.755	755	58.640		5,870								52,770					2,620	50,150									

Assessment of Real Property in Paris Township, (Marysville Lands) Union County, Ohio, for the Year 1910.

W. H. STANAGE & CO., CIN'TI, O.

IN WHOSE NAME ASSESSED	No. of Entry	No. ACRES LAND CLASSIFIED: Arable and Plow Land (Acres, H.)	Meadow and Pasture Land (Acres, H.)	Uncultivated and Wood Land (Acres, H.)	TOTAL ACRES (Acres, H.)	Value per Acre Excluding Buildings (Dolls. Cts.)	Total Value Land Excluding Buildings (Dollars)	VALUE OF ALL BUILDINGS: House (Dollars)	House (Dollars)	Mills (Dollars)	Barns and other Build'gs (Dollars)	Total Value Lands and Buildings (Dollars)	Changed by County Board of Equalization: Add	Deduct
Mills Elzie	3354				20		660	540				1200		120
Mills Mary D.	"				25		1980	1900			120	4000		400
Mitchell Geo O	3351a				1 75		1288	750			62	2100		210
Modes & Christopher	3351				16		250	750				1000		100
Modes Elizabeth	"				5 75		600	900			100	1600		160
Same.	"				7 28		1000					1000		100
Moon Hugh Jr.	3354				18		30					30		00
Montgomery F. B.	3351				09		495	1105				1600		160
Mory Melinda	4				25		328	1472				1800		180
Same.	"				33		560	1640				2200		220
Morris Eli Jack.	3354				09		50	~~50~~				50		10
Mullen Mary F.	"				19		300	900				1200		120
Myers Memphis M.	"				8		600					600		60
Myers Samuel & Alice	3351				40		600	350			50	1000		100
Neer Joseph & Drusie	3351				25		264	100			136	1500		150
Newlove Anna M.	"				13		770	1030				1800		180
Newlove Marietta	3351				60		350	1350				1700		170
Newlove Serena & Henry Joseph	3354				25		990	610				1600		160
Nicely Maggie	"				28		240					240		20
Nicol Anna Sophia	"				70		350	630			20	1000		100
O'Brien Wm P	3354				20		1210	2290				3500		350
Same	"				21		825	975				1800		180
Same.	"				22		975	1000	725	1250		2700		270
Olivis Dennis & James	3351				15		250	850				1100		110
Opsihle Kate	"				20		264	1136				1400		140
Orr Joseph	3354a				56		565	635				1200		120
Orr J. Wilbur	3351				25		660	640				1300		130
Otte Catharine et al	3354a				19		1000	1800				2800		280
Otte Walter M.	"				19		1000	2500				3500		350
Oldorf Carl	3351				19		300					300		30
					29 49		~~16,757~~ 26,853 ~~18704~~ ~~20403~~		725		488	46,820		4680

Total Value as Equalized by County Board (Dollars)	Deduct Value Roads (Acres, Dolls.)	Balance (Dollars)	Changed by State Board (Added, Deduct)	Total Dup. Value as Equalized (Dollars)	Plat Page	TRANSFERRED TO	DATE TRANSFERRED	DUP. OF WHAT YEAR '09 (Page)	'10 (Page)	'11 (Page)	'12 (Page)	'13 (Page)	REMARKS
1080			50	1030	10 ✓								
3600			180	3420	11 ✓								
1890			90	1800	14 ✓								
900			50	850	9 ✓	actual amt to Oldorfs	760						
1440			70	1370	19	30% To Carl Oldorfs.	11/4/09		81				(see Oldorf below)
900			40	860	19 ✓								
30			10	20	12 ✓								
1440			70	370	9 ✓	C. J. Dennitt to W. R. Sluick	9/26/10 3/4/11		81	77			
1620			80	1540	19 ✓								
1980			100	1880	19 ✓								
40			00	40	11 ✓	Mrs C/p/pa.	10/5/10			81			
1080			50	1030	8 ✓								
540			30	510	8 ✓								
900			10	890	18 ✓								
1850			70	1280	9 ✓								
1620			80	1540	13 ✓								
1531			80	1450	9 ✓								
1441			70	1370	10 ✓	all to Serena Newlove.	12/31/10		81				
220			10	210	11 ✓								
900			50	850	14	J. C. F. Nicol	2/2/11		81				
3150			160	2990	11 ✓	Frank B. Montgomery	8/7/10		75				
1620			82	1540	11 ✓								
2430			120	2310	11	1/100 to Josephine Dolbear.	8/6/10		81				
990			50	940	9 ✓	Amanda Freshwater	4/28/10		82				
1260			60	1200	19 ✓								
1080			50	1030	18 ✓								
1170			60	1110	19 ✓								
2520			130	2390	13 ✓								
3150			160	2990	13 ✓								
270			10	260	✓								
42140			2,070	40,070									

Assessment of Real Property in Paris Township,

W. H. STANAGE & CO., CIN'TI, O.

IN WHOSE NAME ASSESSED	No. of Entry	No. ACRES LAND CLASSIFIED: Arable and Plow Land Acres	H.	Meadow and Pasture Land Acres	H.	Uncultivated and Wood Land Acres	H.	TOTAL ACRES Acres	H.	Value per Acre Excluding Buildings Dolls.	Cts.	Total Value Land Excluding Buildings Dollars	VALUE OF ALL BUILDINGS: House Dollars	House Dollars	Mills Dollars	Barns and other Build'gs Dollars	Total Value Lands and Buildings Dollars	Changed by County Board of Equalization: Add	Deduct
Palen Lizzie	3354							19				100	580				600		60
# Partridge Maria	"							170				1000					1000		100
Same	"							16				200					200		20
Same	"							18				400					400		40
# Same	"							37				1650	3300			50	5000		500
Paw Sadie (Life)	"							39				264	936				1200		120
Peacock Eliz.	"							45				246	854				1100		110
Pearce Mary E.	3351							798				1200	2250			50	3500		350
Perfect Willis H.	"							30				1845	700			55	2600		260
Perkins W. S. & A. M.	3354							30				705	840			55	1600		160
Platt Celia	3351							32				330	970				1300		130
Porter Edward W.	3354							02				60					60		10
Same	"							14				440	500				940		90
Porter John L.	"							50				1980	1040			80	3100		310
Same	"							46				500					500		50
Same	"							25				940	810			50	1800		180
Price Ruhama	3351							20				900	600				1500		150
Price Emanuel L	3354							Mortgaged $892 off farm				460	540				1000		100
# Partridge Maria	3354							18				300					300		30
" "	"							28				250					250		20
" "	"							18				200					200		20
Rain Josephine	3351							50				100	1150			50	1300		130
Randall Laura	"							125				200	600				800		80
Randall Margaret	3354							17				825	900			75	1800		180
Rathbun Mary C.	3351							27				265	735				1000		100
Rausch T. M.	"							27				375	1125			100	1600		160
Rea David Allen	3354							20				990	930			80	2000		200
Riagle Jacob L.	3351							17				1000	1000				2000		200
Reed Dyer and Maria	3354							20				750	2150			100	3000		300
Same	"							17				698	1050			52	1800		180
Reed Libbie	3354							20				1500	1900			100	3500		350
Reed Wm. H. & Ellen	3351							65				500	300				800		80
Reeder Chloe L.	"							25				660	600			40	1300		130
Renner George	"							338				507	2500			193	3200		320
Robinson Elen C.	3354							28				330					330		30
Same	"							28				270					270		80
Robinson Rebecca J.	"							71				1650	1750			100	3500		350
Robinson Harry Leo. Shel.	3351							1				730					730		70
Rodgers Charlotte B.	3354							16				448	552				1000		100
Roff Sarah & Jos.	"							18				500					500		50
Same	"							03				50					50		10
		24	87					2636	31.082			1180	58.630				5,660		

(Marysville Lands) Union County, Ohio, for the Year 1910.

Total Value as Equalized by County Board Dollars	Deduct Value Roads Acres	Dolls.	Balance Dollars	Changed by State Board Added	Deduct	Total Dup. Value as Equalized Dollars	Plat Page	TRANSFERRED TO	DATE TRANSFERRED	DUP. OF WHAT YEAR '09 Page	'10 Page	'11 Page	'12 Page	'13 Page	REMARKS
540					30	510	10 ✓								
900					40	830	11 ✓								
180					10	170	11 ✓								
360					20	840	— ✓								Estimate by plat
4500					120	4280	13 ✓								
1080					50	1030	14 ✓								
990					50	940	14 ✓								
3150					160	2990	9 ✓								
2840					120	2220	13 ✓								
1440					70	1370	10 ✓	Charles L. Stillings	12/4/09	82					
1170					60	1110	9 ✓	M. B. & M. L. Dull.	4/4/11		82				
50					00	50	11 ✓								
850					40	810	11 ✓								
2790					140	2650	13 ✓	E. W. Porter	4/21/10		82				
450					20	430	8 ✓	E. W. Porter	4/21/10		82				
1620					80	1540	8 ✓	E. W. Porter	4/21/10		82				
1350					70	1280	13 ✓								
900					50	850	13 ✓								
270					10	260	✓								
230					10	220	13 ✓								
180					10	170	13 ✓								
1170					60	1110	8 ✓								
720					40	680	9 ✓								
1620					80	1540	11 ✓	A. W. Magill	7/23/10		82				
900					50	850	9 ✓								
1440					70	1370	9 ✓								
1820					90	1730	11 ✓								
1800					90	1710	13 ✓								
2700					130	2570	8 ✓								
1620					80	1540	13 ✓								
3150					160	2990	11 ✓								
720					40	680	19 ✓	Tax sale to Chas H. Mitten	7/4/11		82				
1170					60	1110	19 ✓								
2880					140	2740	19 ✓								
300					10	290	11 ✓								
240					10	230	11 ✓								
3150					160	2990	11 ✓								
660					30	630	19 ✓								
900					50	850	11 ✓								
450					20	430	10 ✓								
40					00	40	13 ✓								
52,770					2,630	50,140									

✓

Assessment of Real Property in Paris Township, (Marysville Lands) Union County, Ohio, for the Year 1910.

W. H. STANAGE & CO., CIN'TI, O.

IN WHOSE NAME ASSESSED	No. of Entry	No. ACRES LAND CLASSIFIED: Arable and Plow Land (Acres, H.)	Meadow and Pasture Land (Acres, H.)	Uncultivated and Wood Land (Acres, H.)	TOTAL ACRES (Acres, H.)	Value per Acre Excluding Buildings (Dolls., Cts.)	Total Value Land Excluding Buildings (Dollars)	VALUE OF ALL BUILDINGS: House (Dollars)	House (Dollars)	Mills (Dollars)	Barns and other Build'gs (Dollars)	Total Value Lands and Buildings (Dollars)	Changed by County Board of Equalization: Add	Deduct	Total Value as Equalized by County Board (Dollars)	Deduct Value Roads (Acres, Dolls.)	Balance (Dollars)	Changed by State Board: Added	Deduct	Total Dup. Value as Equalized (Dollars)	Plat Page	TRANSFERRED TO	DATE TRANSFERRED	DUP. OF WHAT YEAR: '09 Page	'10 Page	'11 Page	'12 Page	'13 Page	REMARKS
Rutan B. M.	3354				4 47		670					670		70	600				30	570	19								
Rutan Bro M.	"				25		264	940			46	1300		130	1170				60	1110	19								
Same	3351				16		600			600		1200		120	1080				50	1030	19	Jos Wildi Evaporated Milk Co.	9/15/11		83				
Same.	"				20		530					530		50	480				20	460	19								
Sawyer Sarah E.	3354				5		750					750		70	680				30	650	12								
Same.	"				4 55		680					680		70	610				30	580	12								
Saygrove Louis.	3351				35		600	800			200	1600		160	1470				70	1370	18								
Schindler F. J.	"				20		1040	960				2000		200	1800				90	1710	19								
Schindler Geo. Jr.	3354½				12 20		1830					1830		180	1650				80	1570	14								
Schindler Jacob.	3351				75		445	900			55	1400		140	1260				60	1200	15	Mrs J. Schindler	4/4/10		83				
Schindler John S.	"				18		750	1400			150	2300		230	2070				100	1970	9								
Schertzer Jennie	3354				25		990	530			80	1600		160	1440				70	1370 1870	11								
Schlegel Lizetta	3351				33		100					100		10	90				10	90	8								
Same	"				2		150					150		10	140				10	130	8								
Same.	"				2 25		100					100		10	90				10	90	18								
Schlegel Lizetta	"				33		25	375				400		40	360				20	340	18								
Same	"				83		100					100		10	90				10	90	8								
Same.	"				47		1180	970				2100		210	1890				90	1800	19								2nd House being built.
Schlegel Lizzetta	3354				50		2370	4480			130	6980		700	6280				310	5970	11								
Schoenberger John H.	"				01		20					20		10	20				00	20	11								
Same.	"				25		1905	1000			95	3000		300	2700				40	2560	11								
Schott Minnie Alfreda	"				23		660	340				1000		100	900				50	850	11								
Scott Charlotte	"				25		240					240		20	220				10	210	11								
Scott Dwight G.	"				25		240					240		20	220				10	210	11								
Same.	"				20		325	900			75	1300		130	1170				60	1110	9								
Scott Effie	3351				5		750					750		80	670				30	640	10								
Scott Harriett G.	3354				5		750					750		80	670				30	640	10								
Scott O M.	"				25		112	488				600		60	540				30	510	10								
Shadrack Jennie.	"				38		600	650			50	1300		130	1170				60	1110	18								
Sharpe Emma.	"				7 75		780					780		80	700				40	660	19								
Sharrer Thos. H. & M. H.	3351				5 50		825	700			75	1600		160	1440				70	1870	14								Piece Plat formerly owned by A. J. Cameron on Land Record of Co.
Shields Louise.	3351				35		1150	350				1500		150	1350				70	1280	9								
Shoup Lona.	3354				50		250	1150				1400		140	1260				60	1200	14								
Smith Joseph H.	"				25		1320	700			80	2100		210	1890				90	1800	10								
Smith Mary L.	"				75		400	1050			50	1500		150	1350				70	1280	14								
Sneed Lida J M.	"				20		1500	1900			100	3500		350	3150				160	2990	11								
Snider Francis M.	"				5		500	700				1200		120	1080				50	1030	12								
					67 39		25,451	21,283		600	1236	48,570		4,850	43,720				2,150	41,570										

Assessment of Real Property in Paris Township, (Marysville Lands) Union County, Ohio, for the Year 1910.

W. H. STANAGE & CO., CIN'TI, O.

IN WHOSE NAME ASSESSED	No. of Entry	No. ACRES LAND CLASSIFIED: Arable and Plow Land Acres	Arable and Plow Land H.	Meadow and Pasture Land Acres	Meadow and Pasture Land H.	Uncultivated and Wood Land Acres	Uncultivated and Wood Land H.	TOTAL ACRES Acres	TOTAL ACRES H.	Value per Acre Excluding Buildings Dolls.	Value per Acre Excluding Buildings Cts.	Total Value Land Excluding Buildings Dollars	VALUE OF ALL BUILDINGS: House Dollars	House Dollars	Mills Dollars	Barns and other Build'gs Dollars	Total Value Lands and Buildings Dollars	Changed by County Board of Equalization: Add	Deduct
Sundgrass Louisa	3354								12			320					320		30
Same	"								33			780	680			40	1500		150
Southard Burleigh H.	"								23			1200	4800				6000		600
Southard Homer	"								75			1200	1650			150	3000		300
Southard John L.	"								290			1800					1800		180
Southard J. L. & C. M.	"								433			7880	4000			120	12000		1200
Southard John W.	"								400			2980	2000			220	5200		520
Southard Milton T.	"								21			1200	3800				5000		500
Southard Sylvester F.	"								26			1200	2800				4000		400
Southwick Louisa	"								15			90	260				350		40
Spain Jesse	"								25			112	550			38	700		70
Spurrier Emory A. & Gertrude M.	3351								78			500	2500				3000		300
Spurrier J. C.	"								347			700	2800				3500		350
Spurrier John C.	"								62			1150	5850				7000		700
Staley Isaac	3354								25			112	588				700		70
Same	"								04										
Staley Mary	"								50			220					220		20
Standard Oil Co. The	3351								125			200	640	460		100	1400		140
Standard Stamping Co. The	"								29			400			3100	700	4200		420
Same	"								134			1200			3400	400	5000		500
Stauffer Nicolas	3354								23			125	575				700		70
Streng John	3351½								25			200	650			50	900		90
Stump Sarah	"								34			230	750			20	1000		100
Stump Sarah L.	"								200			300	400	520			1200		120
State of Ohio																			
Daniel Longbrake	3351								33										
Joseph Moore	"								05										
Geo. Wilbur	See House on R.R. Lands.																		
Tallman Margaret	3351								20			324	976				1300		130
Taylor Alice H.	3354								781			1562	3000			338	4900		490
Taylor Alice H. & F. M.	"								25			400	400				800		80
Taylor Alice M.	"								240			240					240		20
Taylor F. Marion & Alice H.	"								6350			6350					6350		640
									9943			32975	39669	960	6500	2176	82280		8230

Total Value as Equalized by County Board Dollars	Deduct Value Roads Acres	Deduct Value Roads Dolls.	Balance Dollars	Changed by State Board Added	Changed by State Board Deduct	Total Dup. Value as Equalized Dollars	Plat Page	TRANSFERRED TO	DATE TRANSFERRED	DUP. OF WHAT YEAR '09 Page	'10 Page	'11 Page	'12 Page	'13 Page	REMARKS
290					10	280	19	✓							
1350					70	1280	19	✓							
5400					270	5130	10	✓							
2700					140	2560	11	✓	1/3/10		84				
1620					80	1540	11	½ to W.H. Sundgrass & H.N. Jones	4/6/11		84				
1080					540	1260	11	½ to E. A. & G. M. Spurrier. ✓	8/30/11		84				
468					230	4450	10	✓							
4500					220	4280	10	✓							
3600					180	3420	10	✓							
310					20	290	10	✓							
630					30	600	10	✓							
2700					140	2560	9	½ to W.M. Norvil	1/3/11		84				
								½ to J.M. Ree	8/6/11		84				
3150					160	2990	9	✓							
6300					320	5980	9	✓							
630					30	600	10	✓							In W.S. H. park.
200					10	190	10	✓							
1260					60	1200	9	✓							
3780					190	3590	9	✓							
4500					230	4270	9	✓							
630					30	600	10	✓							
810					40	770	14	✓							
900					50	850	14	✓ George Schwartzkopff	12/27/09		84				
1080					50	1030	14	✓							
								—							Not found. Chestnut St. (Knotts)
								—							
								—							
1170					60	1110	9	✓							
4410					220	4190	8	✓							
720					40	680	8	✓							
220					10	210	8	✓							
5710					290	5420	8	✓							
74050					3720	70330									

Assessment of Real Property in Paris Township, (Marysville Lands) Union County, Ohio, for the Year 1910.

W. H. STANAGE & CO., CIN'TI, O.

IN WHOSE NAME ASSESSED	No. of Entry	No. ACRES LAND CLASSIFIED: Arable and Plow Land Acres	Arable and Plow Land H.	Meadow and Pasture Land Acres	Meadow and Pasture Land H.	Uncultivated and Wood Land Acres	Uncultivated and Wood Land H.	TOTAL ACRES Acres	TOTAL ACRES H.	Value per Acre Excluding Buildings Dolls.	Value per Acre Excluding Buildings Cts.	Total Value Land Excluding Buildings Dollars	VALUE OF ALL BUILDINGS: House Dollars	House Dollars	Mills Dollars	Barns and other Build'gs Dollars	Total Value Lands and Buildings Dollars	Changed by County Board of Equalization Add	Changed by County Board of Equalization Deduct	Total Value as Equalized by County Board Dollars	Deduct Value Roads Acres	Deduct Value Roads Dolls.	Balance Dollars	Changed by State Board Added	Changed by State Board Deduct	Total Dup. Value as Equalized Dollars	Plat Page	TRANSFERRED TO	DATE TRANSFERRED	DUP. OF WHAT YEAR '09 Page	'10 Page	'11 Page	'12 Page	'13 Page	REMARKS
Taylor John R.	3351								57			330	900			70	1300		130	1170					60	1110	9	✓						
Same.	"								27			400					400		40	360					20	340	9	✓ 1/2 100 to Mary E. Munnie	4/6/10	84				
Teets Nettie	3354								33			200					200		20	180					10	170	11	✓						
Teets Oscar R.	"								25			990	810				1800		180	1620					80	1540	11	✓						
Thompson Elbon P.	3351								27			1065	1135				2200		220	1980					100	1880	9	✓			85			
Thompson Fielding H.	"								28			360	1000			140	1500		150	1350					70	1280	9	Fenton Dull. Exon	4/29/11					
Thompson Wm. S.	"								33			1200	800				2000		200	1800					90	1710	9	✓						
Thonton Dudley E.	"								30			350	3000			150	3500		350	5150					160	2990	9	✓						
Tilton James W.	"								33			400	1500			100	2000		200	1800					90	1710	9	✓ H. H. & Ida McMahon.	3/14/09	84				
Same.	"							5	55			600					600		60	540					80	510	9	✓ 50 to Emma Reed 2 1/2 a to Maggie Hardinger. 5 Bal to M. J. Hollycross.	4/9/11 3/15/09 5/2/11	85 85	85			2 1/2 a $500 House $800
Towns A. M. & Jane.	3354								25			1396	2900			Stable 204	4500		450	1050					200	3850	10	Emma T. Gordon.	1/26/10		85			
Tracy Thos. E.	"								31			2400	2000			500	4900		490	4410					220	4190	11	✓						
Turner Aquilla	"								25			660	440			100	1200		120	1080					50	1030	10	✓						
Turner Richard	3351								1			300	2000				2300		230	2070					100	1970	17	✓						
Turner V. & L.	"							2	75			512	1500			188	2200		220	1980					100	1880	19	✓						
Turner Wm B. & Nellie Lupert	3354								28			1140	360				1500		150	1350					70	1280	10	✓ James 1/2 to A. H Turner.	9/15/10		85			
Turney Hosea B. & Kate E.	3351								15			720	1200			180	2100		210	1890					40	1800	9	✓						
Vaughn Henry M.	3354								25			990	1275			35	2300		230	2070					100	1970	10	✓ Susie A. Vaughn.	1/6/10		85			
Vosbury Howard	3351								20			900	850			150	1900		190	1710					90	1620	13	✓						
Same.	"								01			100					100		10	90					00	90	13	✓						
Wagner Matilda	3351								22			130					130		10	120					10	110	15	✓						
Webb Arthur	3354								06			880	2100			100	3080		310	2770					140	2630	13	✓						
Webb Ella M.	"								20			1710	3200			90	5000		500	4500					280	4270	11	✓						
Welsh Catharine	"								13			900	850			50	1800		180	1620					80	1540	13	✓						
Weidman James & Catharine	"								23			660	1040				1700		170	1530					80	1450	10	✓						
Welch Peter B.	3351								28			350	800			50	1200		120	1080					50	1030	9	✓						
Weller Thomas	3354								11			1650	350				2000		200	1800					90	1710	14	✓						
Same.	"								8			1200					1200		120	1080					50	1030	20	✓						
Westlake Nellie T.	3351								16			600	800				1400		140	1260					60	1200	9	✓ L. Snodgrass.	3/24/11		85			
Wheeply J. B.	3354								39			130					130		10	120					10	110	10	✓ L. H. Stiffler	2/4/11		85			
White Luella A.	" &								25			2880	4500			120	7500		750	6750					340	6410	13	✓ Ben M. Autan	7/9/11					
Whitney Geo E.	3354								100			810					810		80	730					40	690	11	✓						
Wilbur Annette	"								33			1560	1340			100	3000		300	2700					140	2560	11	✓						
Same.	"								550			820					820		80	740					40	700	10	✓						
								41	78			29.293	36.650			2.327	68.270	6,820		61,450					3,090	58,360								

Assessment of Real Property in Paris Township, (Marysville Lands) Union County, Ohio, for the Year 1910.

W. H. STANAGE & CO., CIN'TI, O.

IN WHOSE NAME ASSESSED	No. of Entry	No. ACRES LAND CLASSIFIED: Arable and Plow Land (Acres / H.)	Meadow and Pasture Land (Acres / H.)	Uncultivated and Wood Land (Acres / H.)	TOTAL ACRES (Acres / H.)	Value per Acre Excluding Buildings (Dolls. / Cts.)	Total Value Land Excluding Buildings (Dollars)	VALUE OF ALL BUILDINGS: House (Dollars)	House (Dollars)	Mills (Dollars)	Barns and other Build'gs (Dollars)	Total Value Lands and Buildings (Dollars)	Changed by County Board of Equalization: Add	Deduct	Total Value as Equalized by County Board (Dollars)	Deduct Value Roads: Acres	Dolls.	Balance (Dollars)	Changed by State Board: Added	Deduct	Total Dup. Value as Equalized (Dollars)	Plat Page	TRANSFERRED TO	DATE TRANSFERRED	DUP. OF WHAT YEAR '09 Page	'10 Page	'11 Page	'12 Page	'13 Page	REMARKS
Wilcox Calvin	3351				25		660	400			140	1200		120	1080					50	1030 ✓	19	Elma Crist (Life)	10/6/09	85					
Wilcox Estella Maud	3354				23		195	650			35	900		90	810					40	770	11	✓							
Wilds Evaporated Milk Co The [illegible]	"				740		1110			73890		75000		7500	67500				3370	64130	20	✓							
Wiley Annie B.	"				38		3000	1150			50	4200		420	3780				190	3590	11	✓							
Williams Anna	3351				20		240	1260				1500		150	1350				70	1280	9	✓							
Williams Chas. F.	"				23		1300	550			50	1900		190	1710				90	1620	19	✓							
Williams Cland L. (Trustee)	"				425		675	3225				3900		390	3510				180	3330	19	Williams & McIntire Co	8/9/10	85					
Williams Cland L. (Trustee)	"				459		680					680		70	610				30	580	10	Williams & McIntire Co Lot to O.O. Griffith Williams & McIntire Co.	7/13/10 7/21/11 7/5/10	85 ~~85~~ 85	85				
Same	"				350		525	475				1000		100	900				50	850	16	✓							
Williams & McIntire Les.	"				11		1100					1100		110	990				50	940	16	✓							
Willison Sarah E.	3354				19		975	1025				2000		200	1800				90	1710	11	✓							
Wilson Alice	3351				84		350					350		40	310				20	290	18	✓							
Wingfield Catharine	"				16		600	1075			25	1700		170	1530				80	1450	9	✓							
Wood Elizabeth M.	3354				56		2640	2200			160	5000		500	4500				280	4270	10	✓							
Wood J. D.	"				25		280	720				1000		100	900				50	850	8	✓							
Woodrum R. L.	3354				297		230					230		20	210				10	200	7-8	✓							
Same	"				38		510	590				1100		110	990				50	940	11	Robert Patterson	5/6/11		86				
Young Elliott	3351				25		630	1270				1900		190	1710				90	1620	9	✓ Jno. E. Pippard -	8/13/11		86				
																							J. H. Thompson ½ to Samuel Young ½ to Ora Young ½ to A. D. Stanley ½ to B. B. Arnold ½ to W. S. Strickland ½ to J. E. & D. Allen ½ to S. R. Ranger ½ to M. W. Dunlap	8/15/10 9/15/10 9/15/10 11/15/10 11/15/10 11/15/10 6/15/11 6/15/11 9/6/11		86 86 86 86 86 86 86 86 86				
Zumwer J. Adam -	3351				450		1600					1600		160	1440				70	1370	9								
Zumwer Jno. F.	"				125		230	750				1000		100	900				50	850	9	✓							
C. B. & Q. & St. L. R. R. Les.																						—							
Toledo & Ohio Central Ry Les																						—							
Same					65		1000					1000		100	900				50	850	9								
					48 03		18550	15340		73890	480	108260		19830	97450				4918	92520									

Assessment of Real Property in _____ Township, Union County, Ohio, for the Year 1910.

W. H. STANAGE & CO., CIN'TI, O.

IN WHOSE NAME ASSESSED	No. of Entry	No. ACRES LAND CLASSIFIED: Arable and Plow Land (Acres, H.)	Meadow and Pasture Land (Acres, H.)	Uncultivated and Wood Land (Acres, H.)	TOTAL ACRES (Acres, H.)	Value per Acre Excluding Buildings (Dolls., Cts.)	Total Value Land Excluding Buildings (Dollars)	VALUE OF ALL BUILDINGS: House (Dollars)	House (Dollars)	Mills (Dollars)	Barns and other Build'gs (Dollars)	Total Value Lands and Buildings (Dollars)	Changed by County Board of Equalization (Add / Deduct)	Total Value as Equalized by County Board (Dollars)	Deduct Value Roads (Acres, Dolls.)	Balance (Dollars)	Changed by State Board (Added / Deduct)	Total Dup. Value as Equalized (Dollars)	Plat Page	TRANSFERRED TO	DATE TRANSFERRED	DUP. OF WHAT YEAR '09 Page	'10 Page	'11 Page	'12 Page	'13 Page	REMARKS
Page	1				64 51		28895 ~~27795~~	30248 ~~30778~~	~~850~~	2100	2057	63.300	6330	56970			2560	54090								
"	2				68 49		35827 ~~32827~~	26223 ~~31293~~	730	460	2280	67590	6740	60850			~~3~~050	57800								
"	3				32 24		21.057	30.28			887	52.210	5220	46990			2360	44630								
"	4				78 02		27.904	16.587	470		669	45.630	4560	41,070			2070	39,000								
"	5				14 86		22,403	33.242			1,750	57.400	5730	51,670			2610	49,060								
"	6				18 72		20.458	29.418			997	50.870	5090	45,780			2310	43470								
"	7				41 42		25132	20.994		11755	755	58.640	5870	52,770			2620	50,150								
"	8				29 49		18754 ~~18,704~~	26853 ~~26703~~	725		488	46.820	4680	42,140			2070	40,070								
"	9				24 87		26.368	31.082			1180	58.630	5860	52,770			2630	50,140								
"	10				67 39		23451	21.283		600	1236	48570	4850	43,720			2150	41,570								
"	11				99 43		32.975	39.669	960	6500	2176	82.280	8230	74050			3720	70,330								
"	12				41 78		29.293	36.653			2327	68.270	6820	61450			3090	58,360								
"	13				48 03		18550	15340		73890	480	108,260	10830	97430			4910	92520								

Assessment of Lots in the Town of Marysville - Union County, Ohio, for the Year 1910.

W. H. STANAGE & CO., CIN'TI, O.

IN WHOSE NAME ASSESSED	In Lot	Out Lot	What Part	Addition	Street	Ft.	Hds.	Street	Ft.	Hds.	Total Value Lot Excluding Buildings	VALUE OF ALL BUILDINGS: House	House	Mills	Barns and other Build'gs	Total Value Lot and Buildings
											Dollars	Dolls.	Dolls.	Dolls.	Dolls.	Dolls.
Agner Harry L.		31	S2		Fifth	42	50	alley	165		1062	638				1700
Agner Wm H.		10	S		Court	42	50	alley	132		825		275			1100
Alexander Clarissa	77		E	Original	Sixth	82			84		3280	1000	720			5000
Ammie Sinch	613		all	Longbrake	Third	55			165	75	110	690				820
Ammie Ira & Sadie		3	S		Sixth	50	25		135		1508	742				2300
Ammie Nancy J.	165 & 41		S	Western	"	63	50	Cottage	158		1905	1125			70	3100
Anderson Martha A.	156 / 157		E2	Military	Fifth	66		alley	165		1650	850				2500
Anderson Melinda	335		all	Robinson	Eighth	65		ash.	127	50	975	1250			75	2300
Armstrong Chas. L.	166		W.	Western	Sixth	56			165		1680	580			40	2300
Armstrong Sarah M.		50 / 44	Pts		Ash.	45			121	19	675	1625				2300
Arnold Wm T.	359		all	Robinson	Sixth	65			166	75	650	1350				2000
Arthur Chas.	308		W2	Eastern	Fifth	33			166	75	660	1040				1700
Same.	309		Pt	Eastern		33			35		100					100
Arthur F. T.	34		S	Original	Main	20			132		2600	3400				6000
Same.	39		N.	"	"	20			132		2800	3200				6000
Arthur Wm & Lydia R.		7	W.		4th	43			132		1290					1290
Asman Fred J.	198		N.	Matlack	Walnut	63	50	Church	132		1270	1250			80	2600
Asman Marie	119		S2	Military	"	41	25		132		825	2675				3500
Asman Geo W & Anna M.	141		W2	Matlack	S. Oak Ash.	41	25		132		618	752			30	1400
Asman John L.	385 / 47		W.	Original	Fifth	18			124		2700	2800				5500
Same.	115 / 118		W2	Military	"	66			165		1980	1900			120	4000
Auer John L & Catharine M.	127		S	"	Walnut	79	50		132		1950	1000	1300	250		4500
Auer Wm L.	129 / 130		W2	"	Sixth	66		alley	165		1320	700			80	2100
Ayers D. M.	80 / 69		Pt2	Original	Court	48	50		132		970	2500			30	3500
Bainer Joseph M.	33		mill	Original	Main	20			132		2400	5400				7800
Bainer Mary	27		Pt2	"	"	22			132		2420	880				3300
Baker Effie		37	E2		No front	49	50		49	50	80					80
Same.		38	Pt W2		Sixth	48			102		400	720				1120
Baker Grant & Maud E.	338		E.	Robinson	English	27			127	50	405	850			45	1300
Baldwin L. T.	463		all	Sunnyside	"	50			167		150					150
Baldwin Mary	72 & 61		E2	Original	Sixth	66		alley	165		940	510				1800
Ballinger Frank J.	90		W2	"	Court	41	25		132		825	2500			175	3500
Bank of Marysville	51 & 58		Pts	"	Main	23			75		3680	4320				8000
Banks Janet	440		all	Freshwater	Sixth	66			165		990	610				1600
Barker Lynn L.	648		"	Longbrake	No front	60			160		600					600
Barker Minnie	223		S.	Welch	Third	43		Sycamore	127		645	855				1500
Barnack John R		43	Pt		Ash.	48		alley	137		720	750			30	1500
											47,708	48,122	295	250	775	99,840

Equalized by County Board Added	Equalized by County Board Deduct	Total as Equalized by County Board	Equalized by State Board Added	Equalized by State Board Deduct	Total Dup. Value as Equalized	Plat Page	TRANSFERRED TO	DATE TRANSFERRED	DUP. OF WHAT YEAR '09	'10	'11	'12	'13	REMARKS
		Dollars			Dollars				Page	Page	Page	Page	Page	
	170	1530		80	1450	18 ✓								
	110	990		50	940	13 ✓	J. H. B. Davis	9/14/10	89					
							J. W. & S. M. McMorgan	12/1/10	89					10% deducted, from total value lot and Building by County Board 5% dededucted, by State Board, from remainder,
	500	4500		230	4270	2 ✓								
	80	120		40	680	11 ✓								
	230	2070		100	1970	13 ✓	Luella A. White.	3/9/11	"	89				
	310	2790		40	2650	13 ✓								
	250	2250		110	2140	5 ✓								
	280	2070		100	1970	13 ✓								
	230	2070		100	1970	13 ✓								
	230	2070		100	1970	13 ✓								
	200	1800		90	1710	14 ✓								
	170	1530		80	1450	18 ✓								
	10	90		00	90	18 ✓								
	60	540		270	5130	3 ✓	Chas. Arthur	4/27/10		89				
	600	5400		270	5130	3 ✓								
	130	1160		60	1100	13 ✓	Jas. Ed. Robinson	3/5/11		89				
	260	2340		120	2220	17 ✓								
	350	3150		160	2990	6 ✓								
	140	1260		60	1200	17 ✓								
	55	495		150	4700	3 ✓								
	400	8600		180	3420	6 ✓								
	450	4050		200	3850	6 ✓								
	210	1890		90	1800	6 ✓								
	350	3150		160	2990	2 ✓								
	780	7020		350	6670	1 ✓								
	330	2970		150	2820	3 ✓								
	10	70		60	70	18 1								
	110	1010		50	960	18 ✓								
	130	1170		60	1110	13 ✓								
	10	140		10	130	20 ✓								
	150	1350		70	1280	4 ✓								
	350	3150		160	2990	2 ✓								
	800	7200		360	6840	4 ✓								
	160	1440		70	1370	18 ✓	Jessie B. Hoopes.	3/28/11		89				
	60	540		30	510	10 ✓								
	150	1350		70	1280	9 ✓								
	150	1350		70	1280	13 ✓								
	9,950	85,570		4,490	83,700									

Assessment of Lots in the Town of Marysville

W. H. STANAGE & CO., CIN'TI, O.

IN WHOSE NAME ASSESSED	In Lot	Out Lot	What Part	Addition	Street	Ft.	Hds.	Street	Ft.	Hds.	Total Value Lot Excluding Buildings	VALUE OF ALL BUILDINGS: House	House	Mills	Barns and other Build'gs	Total Value Lot and Buildings	Equalized by County Board: Added	Deduct	Total as Equalized by County Board	Equalized by State Board: Added	Deduct	Total Dup. Value as Equalized	Plat Page	TRANSFERRED TO	DATE TRANSFERRED	DUP. OF WHAT YEAR '09 Page	'10 Page	'11 Page	'12 Page	'13 Page	REMARKS
											Dollars	Dolls.	Dolls.	Dolls.	Dolls.	Dolls.	Dollars			Dollars											
Barritt Irene.	579		all	Sunnyside	Mulberry	57	50	alley	190		110					110		10	100		10	90	12	✓							
Bartholomai Margaretha	188 189		W½	Matthias	Seventh	48		alley	165		430	730			40	1200		120	1080		50	1090	17	✓							
Bartholomai Tobias.	146		N²	Military	Walnut	41	25	Fourth	132		825	1100			75	2000		200	1800		90	1710	5	✓							
Beach Andrew.	423		E.	Freshwater	Sixth	44			150	12	660	940				1600		160	1440		70	1370	18	✓							
Beam Sopha.	646		all	Englerale	Fourth	60			166		600	600				1200		120	1080		50	1030	10	✓							
Beam Jesse.	412		"	Freshwater	Fifth	66		Vine	158		1320	880				2200		220	1980		100	1880	18	✓							
Beam David F. & Ida.		5	N.		Sixth	30			150		400	600				1000		150	850		70	1280	13	✓							
Beck Alex & Mary Harris	223		N	Welch	Sycamore	39			90	75	390					390		40	350		20	330	9	✓							
Same.	224		all	"	"	69	46		156	75	700	500				1200		120	1080		50	1030	9	✓							
Beucher Walter B. wife	115 118		E²	Military	Fifth	66		Oak	165		1980	2420			200	4600		460	4140		210	3930	5	✓							
Beucher Emma A.	351 352		Pts	Robinson	English	50			166	75	750	1250				2000		200	1800		90	1710	14	✓							
Same	438		all	Freshwater	Sixth	66			150	12	990					990		100	890		40	850	18	✓							
Same.	439		"	"	"	66			150	12	990	870			40	1900		190	1710		90	1620	18	✓							
Bell Emma F.	429		"	"	"	66			158	75	990	850			60	1900		190	1710		90	1620	18	✓							
Bellus Leonard E.	93		E.	Original	Main	85	50	Seventh	55 66		1710	540			50	2300		230	2070		100	1970	2	✓							55 reduced
Same.	214 215		Pt	Walnut	"	56			132		1400	1550			50	3000		300	2700		140	2560	17	✓							
Bellus W. S.		31	W²		Fifth	40			165		1000	500				1500		150	1350		70	1280	18	✓							
Bellville Daniel G.	342		all	Robinson	English	65			166	75	975	1125				2100		210	1890		90	1800	14	✓							
Belt Rose A.	305		"	Eastern	Seventh	66		Vine	170		660	840	1200			2700		270	2430		120	2310	18	✓							
Berger Edward G.	4 9		Pts	Original	Main	82	50	Third	132		3300	1000			700	5000		500	4500		230	4270	1	✓							
Berkheimer Mrs. & Anna E.	563		all	Sunnyside	Mulberry	44			190		88	650			62	800		80	720		40	680	12	✓							
Bishop Elizabeth.	415		"	Freshwater	Fifth	66			158	73	1320	750			130	2200		220	1980		100	1880	18	✓ David M. Crispen	11/1909			90			
Bishop Jennie	106		N.	Military	Walnut	82	50		60		410					410		40	370		20	350	5	✓							
Same.	111		N.	"	Fourth	60		Walnut	82	50	600	1150			50	1800		180	1620		80	1540	5	✓							
Blue David F.		1	N.		Third	41	25		130		618	582				1200		120	1080		50	1030	13	✓							
Blue David L. F.	25		E.	Original	Fourth	22	29		20	66	222	278				500		50	450		20	430	3	✓							
Blue Lewis F.	165 169		all 165 pt 169	Western	Fifth	62		cottage	175		2480	2420			100	5000		500	4500		230	4270	13	✓							
Blumenschein Adam J.	37		Pt	Original	Plum	21			42		420	150				570		60	510		30	480	3	✓							
Same	37 38		"	"	Fifth	23		Plum	100		1150	1050				2200		220	1980		100	1880	3	✓							
Same	315		all	Barnetts	Oak	74			133		140					140		10	130		10	120	15	✓							
Same	317		"	"	"	74			133		140					140		10	130		10	120	15	✓							
Same	319		"	"	"	74			133		140					140		10	130		10	120	15	✓							
Same	320		"	"	Walnut	74			133		140					140		10	130		10	120	15	✓							
Same	321		"	"	Oak	74			133		140					140		10	130		10	120	15	✓							
Same	322		"	"	Walnut	74			133		140					140		10	130		10	120	15	✓							
Same	323		"	"	Oak	74			133		140					140		10	130		10	120	15	✓							
Same	324		"	"	Walnut	74			133		140					140		10	130		10	120	15	✓							
Same	325		"	"	Oak	74			133		148	812			40	1000		100	900		50	850	15	✓							
Same	326		"	"	Walnut	74			133		140					140		10	130		10	120	15	✓							
Same.	327		"	"	Oak	74			133		140					140		10	130		10	120	15	✓							
											29536					56440															
											29,396	24137	1200		1597	56,330		5610	50,860		2600	48,260									

Assessment of Lots in the Town of Marysville

Union County, Ohio, for the Year 1910.

W. H. STANAGE & CO., CIN'TI, O.

IN WHOSE NAME ASSESSED	In Lot	Out Lot	What Part	Addition	Street	Ft.	Hds.	Street	Ft.	Hds.	Total Value Lot Excluding Buildings	VALUE OF ALL BUILDINGS: House	House	Mills	Barns and other Build'gs	Total Value Lot and Buildings	Equalized by County Board: Added	Deduct	Total as Equalized by County Board	Equalized by State Board: Added	Deduct	Total Dup. Value as Equalized	Plat Page	TRANSFERRED TO	DATE TRANSFERRED	DUP. OF WHAT YEAR '09	'10	'11	'12	'13	REMARKS
											Dollars	Dolls.	Dolls.	Dolls.	Dolls.	Dolls.	Added	Deduct	Dollars	Added	Deduct	Dollars				Page	Page	Page	Page	Page	
Blumenschein Anna Mary	448		Dr.	Freshwater	Cherry	13		Columbus	159		30					30		60	30		60	30	19	✓							
Same.	11		E.	11	Columbus	136		R.R.	216	51	272	600			28	900		90	810		40	770	19	✓							
Blumenschein Lena.	210 211		pt	Methodist	Plum.	41		~~Mulberry~~	132		820	1150			30	2000		200	1800		90	1710	17	✓							
Bolenbaugh D. C.	534		all	Sunnyside	English	75		Mulberry	171		150					150		20	130		10	120	12	✓							
Bonner Martha	301		11	Dillon	Chestnut	66			165		660	2340				3000		300	2700		130	2570	18	✓ H. D. Ferguson - ▽	3/31/10 4/5/11	90	101				
Bonnett S. W. & Mary		8	N.		Third	47	50		165		720	880				1600		160	1440		70	1370	13	✓	3/29/10	90					
Bostwick Fred J.	336		all	Robison	English	65		Ash.	127	50	975	1025				2000		200	1800		90	1710	13	✓							
Bowie Rebecca & Hannah	179		N.	Methodist	Chestnut	53		Alley	100		530	770				1300		130	1170		60	1110	17	✓							
Boyer Eva F.	616		all	Longbrake	Third	60		Mary	165	75	120	680				800		80	720		40	680	10	✓							
Brake Allie & Susie	348		E.	Robison	English	32	50		166	75	488	712				1200		120	1080		50	1030	14	✓							
Brannan Joseph Jr. & Elizabeth	16		S.	Original	Main	23			132		920	580				1500		150	1350		70	1280	1	✓							
Brant E. F.		7	W.		South	50			151		1500	1500				3000		300	2700		140	2560	13	✓							
Braun Charles	40		S.	Original	Main	19	50		132		3000	2000				5000		500	4500		230	4270	1	✓							
Same	140		mid	11	11	44	50		132		6230	3770				10,000		1000	9000		450	8550	1	✓							
Same	155 158		W.	Military	Fifth	66		alley	166		1980	5970			50	8000		800	7200		360	6840	5	✓							
Same	504		all	Sunnyside	South	50		Bunkeye	168	50	100					100		10	90		10	90	20	✓							
Same	506		11	11	11	50			168	50	100					100		10	90		10	90	20	✓							
Same.	564		11	11	English	61			171		120					120		10	110		10	100	12	✓							
Braun John	58 59		Pt E.	Original	Fifth	23			111		2300	2700				5000		500	4500		220	4280	4	✓							
Same.	113 120		Pt W.	Military	11	32			165		1280		3220			4500		450	4050		200	3850	6	✓							
Braun Kunigunda	113 120		Pt W.	11	11	34		alley	165		1190	2510				3700		370	3330		160	3170	6	✓							
Brian Amelia	441		all	Freshwater	South	66		Cherry	134		900	800			100	1800		180	1620		80	1540	18	✓							
Broderick John M.		6	N. W.		Fifth	65	10		165		2604	4940			456	8000		800	7200		360	6840	13	✓							
Brown Elnora T.		36	Pt		South	37			170		370	930				1300		130	1170		60	1110	18	✓							
Brown Francis L.	377		N.	Robison	South	53			140		530	1070			100	1700		170	1530		80	1450	14	✓							
Brown Geo L.	589		all	Sunnyside	Collins	51		Mulberry	165		100					100		10	90		10	90	12	✓ Herman Billeter	12/14/09	91					House being built
Brown John L.	449		S.	Roth.	N. front	5			76		10					10		00	10		00	10	11	✓							
Same.	450		N.	11	11	45			76		100					100		10	90		10	90	11	✓							
Brown Joshua		38	W.		Fourth	48			102		400	600				1000		100	900		50	850	18	✓							
Brown Sarah M.		37	W.		alley	49	50		49	50	80					80		10	70		10	70	18	✓							
Brown Wm L.	176		all	Methodist	South	66		alley	150		1320	480				1800		180	1620		80	1540	17	✓ Cassie Brown.	3/9/10	91					
Brown Wm H.	559		E.	Sunnyside	Collins	33			165		70					70		10	60		10	60	12	✓							
Bryant Augusta P.	210		S. W.	Methodist	English	50		alley	55		500	300				800		80	720		40	680	17	✓							
Bryant Francis	204		N.	11	Walnut	72	50		132		1450	650				2100		210	1890		90	1800	17	✓							
Buell Esther A.		2	S.		Fifth	40			167		1600	2300			100	4000		400	3600		180	3420	13	✓ S. M. Hazlett	3/20/11		91			
Buffington Bessie J.	76		N. W.	Original	South	19		alley	40		760	240				1000		100	900		50	850	2	✓							
Same.		12	E.		English	119		Court	24		1190	2000			110	3300		330	2970		150	2820	14	✓							
Burns Martin	467		all	Sunnyside	South	50		alley	168	50	150					150		10	140		10	130	20	✓							
Burns Martin & Anna	151 154 159		E.	Military	Fifth	66			247	50	2350	2650			120	5000		500	4500		220	4280	5	✓							
Same.	113 120		E.	11	11	25			165		1000		3000		200	4200		420	3780		190	3590	6	✓							
			E.																											
											38,949	43,997	6,220		1,294	90,510		9,050	81,460		4,060	77,400									

Assessment of Lots in the Town of Marysville

Union County, Ohio, for the Year 1910.

W. H. STANAGE & CO., CIN'TI, O.

IN WHOSE NAME ASSESSED	DESCRIPTION										Total Value Lot Excluding Buildings	VALUE OF ALL BUILDINGS				Total Value Lot and Buildings	Equalized by County Board		Total as Equalized by County Board	Equalized by State Board		Total Dup. Value as Equalized	Plat Page	TRANSFERRED TO	DATE TRANSFERRED	DUP. OF WHAT YEAR					REMARKS
	In Lot	Out Lot	What Part	Addition	Street	Ft.	Hds.	Street	Ft.	Hds.	Dollars	House Dolls.	House Dolls.	Mills Dolls.	Barns and other Build'gs Dolls.	Dollars	Added	Deduct	Dollars	Added	Deduct	Dollars				'09 Page	'10 Page	'11 Page	'12 Page	'13 Page	
																								The E.D. Mebb Co.	3/14/11					
Burns Philip	40		N.	Original	Main	19			132		2470	2130				4600		460	4140		210	3930	1	✓			91				
Same	114		W2	Military	Walnut	82	50	Fifth	66		1980	4020				6000		600	5400		270	5130	6	✓							
Same	114 119		E.	"	Fifth	66		alley	123	75	1980	2400	120			4500		450	4050		200	3850	6	✓							
Same	119		NW4	"	Walnut	41	25		66		820					820		80	740		40	700	6	✓							
Same	120		S	"	"	10			41		150					150		10	140		10	130	6	✓							
Burns Philip & Martin	113 120		E.	"	Fifth	41		Walnut	155		1230	870				2100		210	1890		90	1800	6	✓	To M. Burns.	7/4/10	91				
Burson Preston &	452		S.	Robb.	Maple	40			164		800	800			100	1700		170	1530		80	1450	11	✓							
Beutz Saml.	144		S	Military	Walnut	50		Seventh	132		1000	750			100	1850		190	1660		80	1580	6	✓							
Beutz Solomon		36	Lot		Fourth	49	33		150		494	506				1000		100	900		50	850	18	✓ Lena Rausch McCarthy	11/24/09		99				
Braun George	427				Sixth	33		Poplar	158	75	495	1005				1500		150	1350		70	1280		(see page 34)							
C.B.&St.L.R.R.Co.		50	Pt		North	740			300		280					280		30	250		10	240	15	✓							
Same		51	"		"	148			150		300					300		30	270		10	260	15	✓							
Same	184		all	Machin's	Chestnut	84			132														17								
Calloway Robert	240		N	Mrs Lee	Sycamore	29			156	75	290	785			35	1110		110	1000		50	950	9	✓							
Same	241		S.	"	"	19			156	75	190					190		20	170		10	160	9	✓							
Cameron Jesse L.	376		all	Robinson	Eighth	65		Ash	166	75	975	2475			50	3500		350	3150		160	2990	14	✓							
Same	53		W.	Original	Fifth	20			82	50	1600	3000				4600		460	4140		210	3930	2	✓							
Cameron Richard & Emily R.	630		E.	Longbrake	Fourth	40			165		400					400		40	360		20	340	10	✓							
Same	631		all	Longbrake	"	60		Mary	165		600					600		60	540		30	510	10	✓							
Carman B. F.	58		Pt	W2 Original	Main	24	25		75		3640	4360				8000		800	7200		360	6840	4	✓							
Same		48	Warehouse on R. R. Lands.											800		800		80	720		40	680	15	✓							
Same		7	Pt		Fifth	70			183		2800	4100			100	7000		700	6300		370	5990	13	✓							
Carman Benj. F.	392		N.	Robinson	Maple	13			132		130					130		10	120		10	110	20	✓							
Same	393		S	Robinson	"	46	67		132		460					460		50	410		20	390	20	✓							
Carpenter Anna	16 21		S.	Original	Main	20	50		132		1220	780				2000		200	1800		90	1710	1	✓							
Carr Lorna	5		E4	"	Third	33		Alley	78	50	660	540				1200		120	1080		50	1030	1	✓	Nellie T. Westlake	7/8/10	92				
Carr Mary L.	8		W2	"	Court	41	25		132		825	1375				2200		220	1980		100	1880	1	✓							
Cartmell John T.	289 290		Pt	Pickett	Fifth	50			166		1500	2200				3700		370	3330		170	3160	11	✓							
Cartmell Lizzie & Bertha Samuels	194 195		W2	Machin's	English	66		Alley	113		990	310	400			1700 1800		170	1530		80	1450	17	✓							
Cartmell Lizzie E.		8	S.		Fourth	50			165		1000	2000				3000		300	2700		140	2560	13	✓							
Cartmell Alice	139		Se	Military	Oak	41	25		132		618	1382				2000		200	1800		90	1710	6	✓							
Same	142		all	"	"	38	50		132		478	1022				1500		150	1350		70	1280	6	✓							
Cartmell Rosabel	200 201		Pt	Machin's	Walnut	61	75		132		1235	1765				3000		300	2700		140	2560	17	✓							
Cartmell Sarah E.	27		N.	Original	Main	22		Fourth	132		1760	440				2200		220	1980		100	1880	3	✓							
Cassill Don A.	611		N.	Longbrake	Third	49	83		165	75	100					100		10	90		60	90	11	✓ Forfeited to D.B. Scott	4/3/11		113				
Cassill Frederick L.	612		all	"	Third	55			165	75	110					110		10	100		10	90	11	✓ D.B. Scott	2/3/10		92				
Same	614		"	"	"	55			165	75	110					110		10	100		10	90	11	✓ D.B. Scott.	2/3/11		92				
Same	619		"	"	"	60			165	75	120					120		10	110		10	100	10	✓							
											33.810	39.015	520	800	385	74.530		7450	67080		3400	63680									

Assessment of Lots in the Town of Marysville.

W. H. STANAGE & CO., CIN'TI, O.

IN WHOSE NAME ASSESSED	DESCRIPTION										Total Value Lot Excluding Buildings	VALUE OF ALL BUILDINGS				Total Value Lot and Buildings	Equalized by County Board		Total as Equalized by County Board	Equalized by State Board		Total Dup. Value as Equalized	Plat Page	TRANSFERRED TO	DATE TRANSFERRED	DUP. OF WHAT YEAR					REMARKS
	In Lot	Out Lot	What Part	Addition	Street	Ft.	Hds.	Street	Ft.	Hds.	Dollars	House Dolls.	House Dolls.	Mills Dolls.	Barns and other Build'gs Dolls.	Dollars	Added	Deduct	Dollars	Added	Deduct	Dollars				'09 Page	'10 Page	'11 Page	'12 Page	'13 Page	
Cassil Frederick L.	621		all	Longbrake	Third	60			165	75	120					120		10	110		10	100	10	D. B. Scott	2/21/11		92				
Same	622		"	"	"	60			165	75	120					120		10	110		10	100	10	D. B. Scott	2/21/11		92				
Same	623		"	"	"	52			165	75	100					100		10	90		10	90	10	D. B. Scott.	2/21/11		92				
Same	650		"	"	"	60			166		120					120		10	110		10	100	10	Walter M. Atte	9/8/09	92					
Same	651		"	"	"	60			166		120					120		10	110		10	100	10	Walter M. Atte	9/3/09	92					
Same	652		"	"	"	60			166		120					120		10	110		10	100	10	Walter M. Atte	9/3/09	92					
Same	653		"	"	"	60			166		120					120		10	110		10	100	10	Walter M. Atte	9/3/09	92					
Same	654		"	"	"	60			166		120					120		10	110		10	100	10	Walter M. Atte	9/3/09	92					
Same	655		"	"	"	60			166		120					120		10	110		10	100	10	Walter M. Atte	9/3/09	92					
Same.	656		"	"	"	60			166		120					120		10	110		10	100	10	Walter M. Atte	9/3/09	92					
Davis Bina Beck.		28	Pt		Fifth	55			148		1375	200	125			1700		170	1530		80	1450	18								
Same.		28	"		"	66			165		1650	750				2400		240	2160		110	2050	18								
Davis W. A.	385		all	Atkinson	Maple	36	50	Collins	132		365	435				800		80	720		40	680	20								
Same	386		"	"	"	46			132		460					460		50	410		20	390	20								
Same	387		"	"	"	5			132		50					50		10	40		10	40	20								
Chapman Charles S.	295		"	Pickett	Fourth	61		Maple	166		1830	4100			70	6000		600	5700		270	5130	13	Max Chapman.	11/6/09	92					
																								Charles S. Chapman.	11/6/09	92					
Chappell Grace M.	338		N.	Atkinson	English	38			107	50	570	800		30		1400		140	1260		60	1200	13								
Church Hardware Co.	35		W2	Original	alley	66	50		46		330	[illegible]			170	500		50	450		20	430	3								
Same	39		N.	"	Main	20			132		2400	4600				7000		700	6300		310	5990	3								
Church Catholic	196		all	Methodist	Oak	36	50		132		See	Wm Henry Elder											17								
Church Congregational	65		Pt	Original	Court	66			66		1980	1120				3100		310	2790		140	2650	2								
Church M. E.		4	N.E	—	Sixth	110		alley	165			3300	2600		100	6000		600	5400		270	5130	13								
Clegg R. L. & Lottie E.	18		N.	Original	Court	32	50		132		813	2487				3300		330	2970		150	2820	1								
Clement Lydia A.	53		and	Original	Fifth	18			83	50	2160	1840				4000		400	3600		180	3420	2								
Cleveland & Sandusky Brewing Co.	98		S2	Military	Walnut	41	25		132		206		594			800		80	720		40	680	5								
Clites Emanuel.		30	E2	—	Fifth	49	50		181	50	1237	620			43	1900		190	1710		90	1620	18	M. J. & A. Linderman	9/15/10		93				
Clive Mrs. J.		1	Pt	E2	—	Third	68		130		1020	480				1500		150	1350		70	1280	13								
Coder Adelia Amelia	555		all	Sunnyside	Collins	66		Linden	165		132	340			28	500		50	450		20	430	12								
Coder Catharine	199 200		Pts	Methodist	Walnut	78			132		1560	1300			140	3000		300	2700		130	2570	17								
Coder Geo. & Laura	537		all	Sunnyside	Smith	61			171		122	578				700		70	630		30	600	12								
Coder Jacob.	645		"	Longbrake	Fourth	60			166		600	400				1000		100	900		40	860	10								
Coder James A. & Josephine	127 128		E2	Military	Sixth	44		Walnut	165		880	1320			100	2300		230	2070		100	1970	6	Ira Hartman	9/4/11		93				
Cody Julia M.	88		N.	Original	Main	38			132		1140	1160			200	2500		250	2250		110	2140	2								
Cody Michael	418		all	Freshwater	Fifth	66			158	73	1320	1830			50	3200		320	2880		140	2740	18								
Cody Richard H.	561		"	Sunnyside	English	75		Mulberry	171		150					150		20	130		10	120	12	A. P. Schalip	9/7/11		93				
Same.	562		"	Sunnyside	"	61			171		120					120		10	110		10	100	12	Jno Auer.	9/7/11		93				
Cox E. M.	481		"	Sunnyside	Sixth	50			157		150					150		20	130		10	120	20								
Same.	570		"	Sunnyside	"	61			171		120					120		10	110		10	100	12								
Cole Dollie B.	22		"	Original	Main	82	50	Fourth	132		3300	700	500	300	200	5000		500	4500		220	4380	3								
Same.	23		"	Original	Fourth	132		Plum	82	50	2640	200	150	100		3090		310	2780		140	2640	3	80x82½ to State of Ohio.	6/15/10		93				
											29,860	28,560	3,967	430	1101	63,920		6,390	57,530	2910		54,620								

Assessment of Lots in the Town of Marysville.

W. H. STANAGE & CO., CIN'TI, O.

IN WHOSE NAME ASSESSED	In Lot	Out Lot	What Part	Addition	Street	Ft.	Hds.	Street	Ft.	Hds.	Total Value Lot Excluding Buildings	VALUE OF ALL BUILDINGS: House	House	Mills	Barns and other Build'gs	Total Value Lot and Buildings	Equalized by County Board: Added	Deduct	Total as Equalized by County Board	Equalized by State Board: Added	Deduct	Total Dup. Value as Equalized	Plat Page	TRANSFERRED TO	DATE TRANSFERRED	DUP. OF WHAT YEAR '09 Page	'10 Page	'11 Page	'12 Page	'13 Page	REMARKS
											Dollars	Dolls.	Dolls.	Dolls.	Dolls.	Dolls.	Added	Deduct	Dollars	Added	Deduct	Dollars									
Cole Dorothy B.	14		all	original	Plum	82	50		132		410					410		40	370		20	350	3	✓ Soft to State of Ills.	4/13/10		93				
✓ Same.	15		"	"	Main	82	50		132		3300	1700				5000		500	4500		220	4280	3	✓ 1060 to Dallas Cole. Bal to State Armory							
Cole Edward E.	687		"	Cole	Cole	66			132		150					150		20	130		10	120	9	✓ James B. Cole	4/7/10		93				
✓ Same	688		"	"	"	66			132		150					150		20	130		10	120	9	✓ James B. Cole	4/7/10		93				
✓ Same	690		"	"	"	66			132		130					130		10	120		10	110	9	✓ James B. Cole	4/7/10		93				
✓ Same	691		"	"	"	66			132		130					130		10	120		10	110	9	✓ James B. Cole	4/7/10		93				
✓ Same	692		"	"	"	66			132		130					130		10	120		10	110	9	✓ James B. Cole	4/7/10		93				
✓ Same	693		"	"	"	66			132		130					130		10	120		10	110	9	✓ James B. Cole	4/7/10		93				
✓ Same	694		"	"	"	66			132		130					130		10	120		10	110	9	✓ James B. Cole	4/7/10		93				
✓ Same.	695		"	"	"	66			132		130					130		10	120		10	110	9	✓ James B. Cole.	4/7/10		93.				
Cole Ella.	689		"	"	"	66			132		150	850				1000		100	900		40	860	9	✓							
Cole James B.		8	S.		South	70			165		1400	800				2200		220	1980		100	1880	13	✓							
Coleman Geo. W.	409		all	Southmist	South	85			136		1275	1225				2500		250	2250		110	2140	18	✓							
Coleman John F.		28	S2		"	57	75		165		866	634				1500		150	1350		70	1280	18	✓							
Coleman Lena F.	406		all	Southmist	"	62			165		930	1230			40	2200		220	1980		100	1880	18	✓							
Coleman Margaret		28	S.		"	57	75		150	50	866	800			34	1700		170	1530		80	1450	18	✓							
Combs P. M.	491		all	Sunnyside	Collins	50	75		162		200					200		20	180		10	170	20	✓ F. E. Cartmell	10/7/09		93				
✓ Same	499		"	"	Eighth	50			167		100					100		10	90		10	90	20	✓ Geo Zurmer.	6/21/10		93				
✓ Same	508		"	"	Smith	50			168	50	100					100		10	90		10	90	20	✓ Jas A. Myers.	7/8/11				113		
✓ Same.	513		"	"	"	50			157		100					100		10	90		10	90	20	✓ Forfeited	4/5/10		93				
✓ Same.	514		"	"	"	50			157		100					100		10	90		10	90	20	✓ Angeline Figley	12/3/09		94				
✓ Same.	542		"	"	"	66			149		130					130		10	120		10	110	12	✓ E. Smith	5/1/11				91		
✓ Same.	559		N.	"	Collins	33			165		70					70		10	60		00	60	12	✓ Mrs D. Anna Hyland.	11/27/09		94				
Conklin Hamilton J.	241		N	Mrs Lee.	Sycamore	50	46		156	75	400	260			40	700		70	630		30	600	9	✓							
Conklin James A & Ella M.	389		all	Robinson	Maple	66			132		660	340				1000		100	900		40	860	20	✓							
✓ Same.	642		"	Longrake.	Fourth	60		Lees Lane.	160		600	750			50	1400		140	1260		60	1200	10	✓							
Conkright Henry E.		287	Ots		Fifth	84			195		3360	4490			150	8000		800	7200		330	6870	13	✓							
Connor Margaret	17		S.	Original	Court	40	50		132		810	1640			150	2600		260	2340		120	2220	1	✓ L L Brothers & L Henderson.	1/29/10		94				
Conrad Dicey L.	361		all	Robinson	Smith	65		Ash.	166	75	650	1000			50	1700		170	1530		80	1450	14	✓							
Conrad Dicy L.	507		"	Sunnyside	"	50			168	50	100					100		10	90		00	90	20	✓							
Conrad Eli.	334		"	Robinson	Eighth	65			127	50	975	1000			25	2000		200	1800		90	1710	13	✓							
Conrad L. C.		14x20	Lts		Main	64			67	50	1600	1200				2800		280	2520		180	2340	13	✓							
Conrad Matilda		14x20	"		"	55			136	50	1375	1750			75	3200		320	2880		140	2740	13	✓							
✓ Same.		1	mil		Third	34			165		510	690				1200		120	1080		50	1030	13	✓ M. E. Stubbs	5/5/10				94		
Cook Mattie C.	379		all	Robinson	Collins	66		Ash.	156		330					330		50	300		10	290	12	✓							
✓ Same	380		"	"	"	66			168		330					330		50	300		10	290	14	✓							
✓ Same.	381		E.	"	"	28			176		100					100		10	90		00	90	14	✓							
Cook Susanna.		8	N.		Third	45			165		675	780			45	1500		150	1350		70	1280	13	✓							
Cooper Joseph.		28	S.E.		Smith	57	75	Pine	165		860	134				1000		100	900		40	860	18	✓							
Count Edward.	213		all	Mallett	Plum	82	50	Church	132		1650	2450			100	4200		420	3780		180	3598	17	✓							
											26068	23723			759	50.550		5940	43,510		230	43,200									

Assessment of Lots in the Town of Marysville

W. H. STANAGE & CO., CIN'TI, O.

IN WHOSE NAME ASSESSED	DESCRIPTION: In Lot	Out Lot	What Part	Addition	Street	Ft.	Hds.	Street	Ft.	Hds.	Total Value Lot Excluding Buildings	VALUE OF ALL BUILDINGS: House	House	Mills	Barns and other Build'gs	Total Value Lot and Buildings	Equalized by County Board: Added	Deduct	Total as Equalized by County Board	Equalized by State Board: Added	Deduct	Total Dup. Value as Equalized	Plat Page	TRANSFERRED TO	DATE TRANSFERRED	DUP. OF WHAT YEAR '09 Page	'10 Page	'11 Page	'12 Page	'13 Page	REMARKS
											Dollars	Dolls.	Dolls.	Dolls.	Dolls.	Dolls.	Added	Deduct	Dollars	Added	Deduct	Dollars									
Mount Elizabeth M.		18	pt		Main	48			132 50		1200	2500			100	3800		380	3420		170	3250	13 ✓								Error in Transcribing Transfer from J.W. Robinson 1891.
Mount Geo. W.		17+18	"		"	32	50		132 50		800	2100				2900		290	2610		130	2480	13 ✓	J.P. Retz	7/9/10		94				
Same.		17+18	W.		No front	10			21 50		100					100		10	90		10	90	13 ✓	J.P. Retz	7/9/10		94				
Mowter Frank B.	469		all	Sunnyside	Ninth	50			168 50		150					150		20	130		10	120	20 ✓								
Same	479		"	"	"	50			199		150					150		20	130		10	120	20 ✓								
Same	480		"	"	"	50			199		150					150		20	130		10	120	20 ✓								
Same W. R. Kennedy	468		"	"	"	50			168 50		150					150		20	130		10	120	20 ✓	Kennedy to Hettie Counter	9/19/10		94				
Mowter Mary E.		20	W.		Fifth	42			182		1050	450				1500		150	1350		60	1290	18 ✓								
Mowtright Chas E.	53		mid	Original	"	18			82 50		2520	1480				4000		400	3500		180	3420	2 ✓	Lillie Thompson.	9/24/11		94				
Mowts Elizabeth M.	465		all	Sunnyside	Eighth	50			167		150					150		10	140		10	130	20 ✓								
Mowry Rose Ann.	193		S.	Market	Oak.	41	25		132		618	582				1200		120	1080		50	1030	17 ✓								
Mowry Rose L.	69		N.	Original	Main	41	50		132		4150	3850				8000		800	7200		360	6840	2 ✓								
Mowder Allie E.	166 167		Pts	Western	Sixth	38			165		1140	760				1900		190	1710		90	1620	13 ✓								
Muddiby Susan.	150		all	Military	Oak.	82	50		132		825	675				1500		150	1350		70	1280	5 ✓								
Danforth Katharine D.	290		W.	Pickett	Fifth	50		Cedar	166		1500		1150		50	2700		270	2430		120	2310	11 ✓								
Dann John M.	304 306		Pts	Eastern	"	39			165 12		780	900			20	1700		170	1530		80	1450	18 ✓	Dora J. Rogers (Life) et al	1/17/04		94				
David Charles L.		6	N.		"	44			165		1760	8240				10000		1000	9,000		450	8,550	13 ✓								
Davis Nannie B	608		all	Longbrake	Fourth	55			165 75		550	1250				1800		180	1620		80	1540	11 ✓								
Davis Alvin B & Rebecca	598		"	"	Fifth	60			168		1800	2050			250	4100		410	3690		180	3510	11 ✓	Rebecca Davis	9/18/11		94				
Denman Christopher & M.	432		"	Freshwater	Sixth	66		Vine	155 73		990	880			30	1900		190	1710		90	1620	18 ✓								
Denman Francis L. & Mary H.	88		Pt.	Original	Main	22			132		440	560				1000		100	900		40	860	2 ✓								
Devine Mary	71		E.	"	Plum.	82	50	Sixth	44		1670	930				2600		260	2340		120	2220	4 ✓								
Devine Robert	71		mid	"	Sixth	22			82 50		440					440		40	400		20	380	4 ✓								
Same	474		all	Sunnyside	Ninth	50			168 50		150					150		10	140		10	130	20 ✓								
Same.	475		"	"	"	45		Buckeye	168 50		150					150		10	140		10	130	20 ✓								
Dunn Bros & Co.	341		"	Robinsons	Eighth	67		Maple	166 75		1005	800			195	2000		200	1800		90	1710	14 ✓								
Dodge John K.		5	Pt.		Sixth	50			140		1500	1050			50	2600		260	2340		120	2220	13 ✓								
Dolp Anna.	625		all	Longbrake	Fourth	60			165		600	1000				1600		160	1440		70	1370	10 ✓								
Dolbear Elizabeth	247		"	S. St. Leis	Plum	66			132		130					130		10	120		10	110	15 ✓								
Same	248		"	"	"	66			132		130					130		10	120		10	110	15 ✓								
Same	249		"	"	"	66			132		130					130		10	120		10	110	15 ✓								
Same	250		"	"	"	66			132		130					130		10	120		10	110	15 ✓								
Same	251		"	"	"	66		Tenth	132		130					130		10	120		10	110	15 ✓								
Same	252		"	"	"	66			132		130					130		10	120		10	110	15 ✓								
Same	253		"	"	"	66			132		130					130		10	120		10	110	15 ✓								
Same.	254		"	"	"	66			132		130					130		10	120		10	110	15 ✓								
Dowley Frank	524		"	"	Collins	66			132		330	1070				1400		170	1260		60	1200	15 ✓								
											27,858	31,127	11.50		695	60,830		6,060	54,770		2,780	51,990									

Assessment of Lots in the Town of Maysville.

W. H. STANAGE & CO., CIN'TI, O.

IN WHOSE NAME ASSESSED	In Lot	Out Lot	What Part	Addition	Street	Ft.	Hds.	Street	Ft.	Hds.	Total Value Lot Excluding Buildings	VALUE OF ALL BUILDINGS: House	House	Mills	Barns and other Build'gs	Total Value Lot and Buildings	Equalized by County Board: Added	Deduct	Total as Equalized by County Board	Equalized by State Board: Added	Deduct	Total Dup. Value as Equalized	Plat Page	TRANSFERRED TO	DATE TRANSFERRED	DUP. OF WHAT YEAR '09 Page	'10 Page	'11 Page	'12 Page	'13 Page	REMARKS
Donley Frank.	516		all	Sunnyside	Buckeye	65		alley	120		130					180	10	120	10	110	20	✓								
Same.	517		"	"	"	55			120		160					160	20	140	10	130	20	✓								
Donley John B.	615		"	Longbrake	Third	55		Main	165	75	110	790				900	90	810	40	770	11	✓				95				
Donohue Joseph M.	149/150		W½	Military	Oak.	92			66		920	1100	855		25	2900	280	2610	130	2480	6	✓	D.M. Scott.	7/19						
Dorlan Daniel.	26		all	Original	Plum	82	50	Fourth	132		2062	438				2500	250	2250	110	2140	3	✓								
Draper Cynthia	269		"	S. & Lee	"	66			132		132	368				500	50	450	20	430	15	✓								
Draper Cynthia A.	270/271		W.	"	"	77		Ninth	66		150					150	10	140	10	130	15	✓								
Edwards Harriet E.	216		S	Methodist	Main	48	50		132		1212				138	1350	140	1210	60	1150	17	✓								
Same.	217		all	"	"	82	50	Eighth	132		2062	1738				3800	380	3420	170	3250	17	✓								
Edwards N. Ella	310/312		Pt	Eastern	Fifth	80			165	12	1600	1000			200	2800	280	2520	130	2390	18	✓								
Eickemeyer Anna M.	143		all	Military	Walnut	82	50		132		1235	715			50	2000	200	1800	90	1710	6	✓								
Eickemeyer Emma F.	131		S2	"	Oak.	41	25	Sixth	132		617	1663				2280	230	2050	100	1950	6	✓								
Same.	134		W2	"	"	41	75		132		620	830				620	50	560	80	530	6	✓								
Eirich John V.	503		all	Sunnyside	Eighth	85		Linden	167		170					170	20	150	10	140	20	✓								
Same	529		"	"	"	61		"	171		120					120	10	110	10	100	12	✓								
Same.	530		"	"	"	61			171		120					120	10	110	10	100	12	✓								
Elder Wm Henry.	197		W2	Methodist	Oak.	41	25	Seventh	132		618	2382				3000	300	2700	130	2570	17	✓								
Ell Abbie	61		W2	Original	Plum.	76			66		760	365			75	1200	120	1080	50	1030	4	✓								
Ell George.	433		all	Freshwater	Sixth	66			158	33	940	490			70	1500	150	1350	70	1280	18	✓								
Elliott Jacob.	36		mid	Original	Plum.	45	37		132		908	692				1600	160	1440	70	1370	3	✓								
Elliott Lou.		28	W.		Fifth	44			198		1100	300				1400	140	1260	60	1200	18	✓								
Emert Wm	448		W.	Freshwater	Cherry	449		Columbus	386		900	1200	700	700	700	4200	420	3780	190	3590	19	✓								
Emery William	574		all	Sunnyside	Sixth	66			149		130					130	10	120	10	110	12	✓	D.B. Scott	7/3/14		95				
Emmert Edward A.	156/157		W2	Military	Fifth	66		Oak.	165		1980	4000	1020			7000	700	6300	310	5990	5	✓								
Same		34/35	N.		Alley	55			151	50	110				90	200	20	180	10	170	18	✓								
Same		34/35	N		Sixth	52			130		520	880				1400	140	1260	60	1200	18	✓								
Same.	703		all	Sunnyside	Eighth	61			135		120					120	10	110	10	100	12	✓								
Emmert Geo. J.	435		E	Freshwater	Sixth	22			158	73	330	800				1130	110	1020	50	970	18	✓								
Same.	436		W.	"	"	18			158	73	270					270	30	240	10	230	18	✓								
Emmert John C.	704		all	Sunnyside	Eighth	61			135		120					120	10	110	10	100	12	✓								
Same.	705		"	"	"	75		Mulberry	135		150					150	20	130	10	120	12	✓								
Emmert John Geo.	339		W.	Robinson	"	22	50		127	50	340	1050			30	1420	140	1280	60	1220	13	✓								
Same.	340		E.	"	"	12	50		127	50	190					190	20	170	10	160	13	✓								
Emmert Mary B.	203		all	Methodist	Walnut	82	50		132		1650	1000	800		50	3500	350	3150	160	2990	17	✓								
Same.	204		S.	"	"	10			132		200					200	20	180	10	170	17	✓								
Emmert Rose.	702		all	Sunnyside	Eighth	61			135		120					120	10	110	10	100	12	✓								
Emmert Conradlee. The.	28		S2	Original	Main	41			132		4100	5900				10.000	1000	9000	450	8550	1	✓								
											27.026	26.871	3375	700	1378	59.350	5930	53420	2690	50730										

Assessment of Lots in the Town of Marysville.

Union County, Ohio, for the Year 1910.

W. H. STANAGE & CO., CINTI, O.

IN WHOSE NAME ASSESSED	In Lot	Out Lot	What Part	Addition	Street	Ft.	Hds.	Street	Ft.	Hds.	Total Value Lot Excluding Buildings	VALUE OF ALL BUILDINGS: House	House	Mills	Barns and other Build'gs	Total Value Lot and Buildings	Equalized by County Board: Added	Deduct	Total as Equalized by County Board	Equalized by State Board: Added	Deduct	Total Dup. Value as Equalized	Plat Page	TRANSFERRED TO	DATE TRANSFERRED	DUP. OF WHAT YEAR: '09	'10	'11	'12	'13	REMARKS
											Dollars	Dolls.	Dolls.	Dolls.	Dolls.	Dolls.			Dollars			Dollars				Page	Page	Page	Page	Page	
Emmert Jno	232		N.	Welch	Sycamore	30			82	50	300	700				1000		100	900		40	860	9	✓							
Same	313		all	Eastern	South	66			165		660	340				1000		100	900		40	860	18	✓ David Louches.	10/5/09	96					
Same	376		W.	Robinson	Smith	39			140		390					390		40	350		20	330	14	✓							
Same	377		E.	"	"	12			140		120					120		10	110		10	100	14	✓							
Same	436		Pt.	Washington	Smith	48		Poplar	158	73	720	980				1700		170	1530		80	1450	18	✓							
Same ?		29	"		Fifth	59	50	Union	85		1487	413				1900		140	1710		80	1630	18	✓							
Same. ?		38	"		South	59	50	"	167		590					590		60	530		30	500	18	✓							
Epps W. W.	605		all	Longbrake	"	54			165	75	540					540		50	440		20	470	11	✓							
Epps Wm W.	604		"	"	"	62			167	50	820	1450			130	2200		220	1840		100	1880	11	✓							
Evans Lucinda	5		Pt E½	Original	Third	20	62		78		412	488				900		90	810		40	770	6	✓							
Evans Chas H.		3	Pt		Fifth				65		2600	1050			50	3700		370	3330		170	3160	13	✓							
Fawn Julia D.	344		all	Robinson	Eighth	66			166	75	975	825				1800		140	1620		80	1540	14	✓							
Fencil John + Leonard	182		"	Machrist	Seventh	120			135		1000				50	1050		100	950		50	900	17	✓							
Same.	183		"	"	Chestnut	135			132		1000	800				1800		180	1620		80	1540	17	✓							
Fencil Peter	191 142		Pts	"	Oak	75			132		1125	575				1700		170	1530		80	1450	17	✓	Un'ht to E M Fencil	3/3/11		96			
Fencil Anna.	148		S.	Military	"	27	50		132		275	925				1200		120	1080		50	1030	5	✓							
Same	149		N.	"	"	27	50		132		270					270		30	240		10	230	5	✓							
Fencil George		52	Pt E½	—	Chestnut	50	30		218	62	250	400				650		70	580		30	550	15	✓							
Fencil J Leonard + Lizzie	148		N.	Military	Oak.	55		Fourth	132		550	850				1400		140	1260		60	1200	5	✓							
Fencil Gilbert E.		7	Pt.	—	Fourth	70			151		2100	1800			100	4000		400	3600		180	3420	13	✓ Robert L Eng.	11/9/09	96					
																								Margaret B. Fencil	12/9/09	96					
Ferris Amelia		29 38	Pts	—	"	61	67		167		616	784				1400		140	1260		60	1200	18	✓							
Ferris Anna A.	302		all	~~Dobbar~~	Chestnut	66			165		660	840				1500		150	1350		70	1280	18	✓							
Same.	303		"	"	"	66		Oak.	165		660					660		70	590		30	560	18	✓							
Fickeison Julia	527		N	Sunnyside	Collins	17	28		162		80					80		10	70		00	70	20	✓							
Same.	528		all.	"	"	24	83	London	162		100					100		10	90		00	90	20	✓							
Fields J. N.	38 47		mis	Original	Fifth	25			124		3000	1500				4500		450	4050		200	3850	3	✓							
Fields Mary	155 158		E½	Military	"	66			165		1980	1120			100	3200		320	2880		140	2740	5	✓							
Fogley Angeline B.	163		W½	Western	Sixth	36			165		1080	850			70	2000		200	1800		90	1710	13	✓							
Fuller Etta J.	609		all	Longbrake	Fourth	55			165	75	650					650		60	590		30	560	11	✓							
Fullman Marie M.		34 35	N		"	49	50	alley	130		495	905				1400		140	1260		60	1200	18	✓							
Fusiter Albert	560		all	Sunnyside	Collins	50		Mulberry	165		100	650				750		70	680		30	650	14	✓							
Fleck Angie L.	351		W	Robinson	Eighth	50		Elm	166	75	750	525			20	1300		130	1170		60	1110	13	✓							
Fleck Ind B.	331		all	"	"	65		"	127	50	975	800			25	1800		180	1620		80	1540	13	✓ Jno. O. Fleck.	3/2/11		96			
Fogle R. M.	573		"	Sunnyside	Smith	51			149		100					100		10	90		00	90	12	✓ Forfeited (P.M. Coulter state)							
Foley Joseph J	272		"	S. L. Lee	Walnut	66		Ninth	132		130					130		10	120		10	110	15	✓ Edw. Malone	8/31/10		96				
Same	273		"	"	"	"			132		130					130		10	120		10	110	15	✓ Edw Malone -	8/31/10		96				
Foley Thomas	314		"	Barnett	"	74		Ninth	132		148	1020			82	1200		120	1080		50	1030	15	✓ Maggie Foley	12/8/09		97				
Same.	316		W½	"	"	37			132														15	Maggie Foley.	12/8/09		97				
											27,638	20,590			582	48,810		4870	43,940		2170	41,770									

Assessment of Lots in the Town of Marysville.

W. H. STANAGE & CO., CIN'TI, O.

IN WHOSE NAME ASSESSED	DESCRIPTION										Total Value Lot Excluding Buildings	VALUE OF ALL BUILDINGS				Total Value Lot and Buildings	Equalized by County Board		Total as Equalized by County Board	Equalized by State Board		Total Dup. Value as Equalized	Plat Page	TRANSFERRED TO	DATE TRANSFERRED	DUP. OF WHAT YEAR					REMARKS
	In Lot	Out Lot	What Part	Addition	Street	Ft.	Hds.	Street	Ft.	Hds.	Dollars	House Dolls.	House Dolls.	Mills Dolls.	Barns and other Build'gs Dolls.	Dollars	Added	Deduct	Dollars	Added	Deduct	Dollars				'09 Page	'10 Page	'11 Page	'12 Page	'13 Page	
Tony Frank L.	541		all	Sunyside	Smith	66		Linden	149		130					130		10	120		10	110	12								
Same		25/7	pts		Fourth	84			137		2520	1050			130	3700		370	3330		170	3160	13								
Fox George.	51		N.W.	Original	Main	20	50	Fifth	59		1936	4064				6000		600	5400		270	5130	4	Chas. Braun.	7/6/10		97				
Fox George & E. M.		11	E.		Court	127	50	Eighth	80		1275	4825				6100		610	5490		270	5220	13	Geo. W. Fox.	7/8/09	97					
Fox Josephine.	206		all	Methist	Plum.	82	50	Smith	132		1650	1550	800			4000		400	3600		180	3420	17								
Fullington W. C.		2	E.		Fifth	88			167		4200	11,500			300	16000		1600	14400		720	13,680	13								
Same.		2	E.		Fourth	5			167		150					150		10	140		10	130	13								
Galloway Frank Mrs Dolly		42	Pt.		no front	47			80		140					140		10	130		10	120	13								
Galloway J. B.	464		all	Sunyside	Eighth	50			167		150					150		10	140		10	130	20	Forfited	4/27/10	93					
Garrard Dorcas.	210		S.	Methist	Plum	79		Eighth	82		820	880				1700		170	1530		80	1450	17								
Gault Bertha Belle.	214		N.	"	Main	73			132		1825	850			25	2700		270	2430		120	2310	17								
Geisler Chas. C.	131		N²	Military	Oak	41	25	Sixth	132		618	782				1400		140	1260		60	1200	6								
Geisler Elizabeth	126		S	"	"	48		"	132		720	1000	280			2000		200	1800		40	1710	6								
Gibson Fannie R.	640 641		pts	Longbrake	Fifth	59	60		77	50	890					890		90	800		40	760	10								
Gibson Frank M.	51		pt	Original	"	12	50		77	50	2025	2975				5000		500	4500		220	4280	4								
Same.	51		E.	"	"	19	50	Alley	77	50	2025	2975				5000		500	4500		220	4280	4								
Gibson Joseph.		28	N.		"	44			198		1100	300				1400		140	1260		60	1200	18								
Gilcrist Elizabeth	596		all	Longbrake	"	60			168		1800	1200				3000		300	2700		130	2570	11								
Same	597		"	"	"	60			168		1800				100	1900		190	1710		140	1570	11								
Same	602		"	"	Fourth	60			167	50	600					600		60	540		30	510	11								
Same	603		"	"	"	60			167	50	600					600		60	540		30	510	11								
Glaze Lizzie Metal.		9	S.		Court	58	50	Smith	132		1170	830				2000		200	1800		90	1710	13								
Glenn John.	426		all	Freshwater	Sixth	66			150	12	990	810				1800		180	1620		80	1540	18								
Graham Alvi.	77		S	Original	Court	10			50		200					200		20	180		10	170	2								
Same.	80		N.	"	"	45			132		900	1750			150	2800		280	2520		130	2390	2								
Graham Levi & Florence	332		all	Robinson	Eighth	65			127	50	975	850			75	1900		190	1710		80	1630	13								
Gray Albert.		17	N.W.		Smith	10			44	50	100					100		10	90		10	90	13								
Gray Nannie F.		17+18	pts		Main	42	50		82		1062	3938				5000		500	4500		220	4280	13								
Same		18	E.		"	2	50		50		50					50		10	50		10	50	13								
Same.	343		all	Robinson	Eighth	65			166	75	975	1425			100	2500		250	2250		110	2140	14								
Grun Catharine		28	N.		Fifth	60			198		1500	800				2300		230	2070		100	1970	18								
Same.		32	E		"	41	25		165		1032	368	100			1500		150	1350		70	1280	18								
Green Joseph T.	428		all	Freshwater	Sixth	66			158	75	990	460			50	1500		150	1350		70	1280	18								
Green W. H.	584		"	Sunyside	Grove	57	50	Alley	190		110					110		10	100		10	90	12	Wm Mills	4/1/10	98					
Same	585		"	"	"	57	50		190		110					110		10	100		10	90	12	Wm Mills	4/1/10	98					
Same	586		"	"	"	57	50		190		110					110		10	100		10	90	12	Wm Mills	4/1/10	98					
Same.	587		"	"	"	57	50		190		110					110		10	100		10	90	12	Wm Mills	4/1/10	98					
											37,358	45182	1180		430	84,650		8,440	76,210		3870	72,340									

Assessment of Lots in the Town of Marysville.

W. H. STANAGE & CO., CIN'TI, O.

IN WHOSE NAME ASSESSED	In Lot	Out Lot	What Part	Addition	Street	Ft.	Hds.	Street	Ft.	Hds.	Total Value Lot Excluding Buildings	VALUE OF ALL BUILDINGS: House	House	Mills	Barns and other Build'gs	Total Value Lot and Buildings	Equalized by County Board: Added	Deduct	Total as Equalized by County Board	Equalized by State Board: Added	Deduct	Total Dup. Value as Equalized	Plat Page	TRANSFERRED TO	DATE TRANSFERRED	DUP. OF WHAT YEAR '09	'10	'11	'12	'13	REMARKS
											Dollars	Dolls.	Dolls.	Dolls.	Dolls.	Dolls.	Added	Deduct	Dollars	Added	Deduct	Dollars				Page	Page	Page	Page	Page	
Green W. H.	588		all	Sunnyside	Grove	57	50		190		110					110		10	100		10	90	12	Wm Mills	4/21/10	98					
Same	592		"	"	Collins	66			165		130					130		10	120		10	110	12	Wm Mills	4/21/10	98					
Same	593		"	"	"	66			165		130					130		10	120		10	110	12	Wm Mills	4/21/10	98					
Same.	594		"	"	"	66		Grove	165		130	920			100	1150		110	1040		50	990	12	Wm Mills.	4/21/10	98					
Greenbaum Margaret + Barbara	437		"	Freshwater	Sixth	66			158	73	990	610				1600		160	1440		70	1370	18								
Gunderman Anna Margaret	145		S.	Military	Walnut	7	50		99		150					150		20	130		10	120	5								
Same.	152		E.	"	"	82	50		99		1650	1250			100	3000		300	2700		130	2570	5								
Gunderman Geo. J.	141		W2	"	Seventh	66		Oak.	73		660	340				1000		100	900		40	860	6								
Gunderman Jno + Jos. M. Baines	37/48		pt W	Original	Fifth	17			106	50	2380	3620				6000		600	5400		270	5130	3	Jno B. Asman.	10/19/10		97				
Gunderman John K.	85		N.	"	Plum.	54	50		132		1090	710				1800		180	1620		80	1540	4								
Gunderman Michael	127/127		Pts	Military	Walnut	41	25		132		825	1175				2000		200	1800		90	1710	6								
Gunderman Wm J.	84		W2	Original	Plum.	41	25		132		825	975				1800		180	1620		80	1540	4								
Guy James.		43	S.		Ash.	45	50		203	25	682	1250			68	2000		200	1800		90	1710	13								
Guy Alvis.	678		all	Money	Fenton	128	50				200	700				900		90	810		40	770	9								
Guy Robert G.	132		S2	Original	Court.	42			132		1260	1140			200	2600		260	2340		120	2220	1								
Harris Geo. M.		55/44	W2		Sixth	52		Ash.	140		1560					1560		160	1400		70	1330	13								
Same		55/44	Pt		Ash.	2			242		840	910			350	2100		210	1890		90	1800	13								
Same.		55/44	"		In front	48			121	19	100					100		10	90		10	90	13								
Haley Patrick	202		all	Methodist	Walnut	82	50	Eighth	132		1650	600			50	2300		230	2070		100	1970	17	Jno B. Emmert	5/3/10		98				
Hall Alice + Frank.	558		"	Sunnyside	Collins	66			165		132	268				40		40	360		20	340	12								
Hamilton Atta	638		"	Longbrake	Fourth	68			35		100					100		10	90		00	90	10								
Same.	639		"	"	"	66		Lees Lane.	129		198	602				800		80	720		40	680	10								
Hammer Earnest H.	291		"	Pickett	"	66		Cedar.	165		660	800			40	1500		150	1350		70	1280	11								
Hannington Sophia	25		N	Original	Plum.	70	60	Fourth	36	71	735	465				1200		120	1080		50	1030	3	N + H. Wilson.	4/9/10		98				
Harry Emily F.	498		all	Sunnyside	Eighth	50			167		100					100		10	90		00	90	20								
Hauser Jacob.	196		S.	Methodist	Oak.	46			132		690	1250			60	2000		200	1800		90	1710	17								
Hawley Maria L.	211		N.	"	Plum.	45			132		900	600				1500		150	1350		70	1280	17								
Hawley Maud.		25	N.		Fourth	50		Alley.	130		500	500				1000		100	900		40	860	18								
Hawn Rosie E.	308		E2	Eastern	Fifth	33			165	12	660	440				1100		110	990		50	940	18								
Same.	309		S	"		31			33		100					100		10	90		00	90	18								
Hazlett Sally M.	8		S2	Original	Court.	41	25		132		825	1975				2800		280	2520		130	2390	1	Margaret Connor.	3/25/10		98				
Healy Anna.	526		E.	Sunnyside	Collins	42	11		162		170					170		20	150		10	140	20								
Healy Katharine	526		W.	"	"	8	64		162		30					30		00	30		00	30	20								
Same.	527		E.	"	"	33	47		162		130					130		10	120		10	110	20								
Heck John H.	369		all	Robinson	Sixth	65			140		650	850			100	1600		160	1440		70	1370	14								
Same.	370		"	"	"	65		Ash.	140		650					650		70	580		30	550	14								
Same	371		"	"	Collins	168			45		90					90		10	80		00	80	14								
											22,682	21,950			1,068	43,700		4,570	41,130		2,040	39,090								

Assessment of Lots in the Town of Marysville

W. H. STANAGE & CO., CIN'TI, O.

IN WHOSE NAME ASSESSED	In Lot	Out Lot	What Part	Addition	Street	Ft.	Hds.	Street	Ft.	Hds.	Total Value Lot Excluding Buildings	VALUE OF ALL BUILDINGS: House	House	Mills	Barns and other Build'gs	Total Value Lot and Buildings	Equalized by County Board: Added	Deduct	Total as Equalized by County Board	Equalized by State Board: Added	Deduct	Total Dup. Value as Equalized	Plat Page	TRANSFERRED TO	DATE TRANSFERRED	DUP. OF WHAT YEAR '09 Page	'10 Page	'11 Page	'12 Page	'13 Page	REMARKS
Hicks John H.	372		all	Robinson	Collins	77			101		150					150	10	140		10	130	14									
Same.	373		"	"	"	53		Ash	147		260					260	30	280		10	220	14									
Henderson D. W.	123		N2	Military	Oak.	41	25		132		618	550			32	1200	120	1080		50	1030	6	J. E. & B. R. Kandel.	4/15/11		98				
Same	145 152		N2	"	Fourth	33		Alley	165		330	70			50	450	40	410		20	390	5								
Same.	153 160		N2	"	Fifth	66			165		1980	500	450		70	3000	390	2700		130	2570	5								
Henderson Sarah E.		39 40 41	Pts		"	65		Maple	176		2600	950			50	3600	360	3240		160	3080	13								
Same.	498		all	Livingside	Collins	50	75		162		200					200	20	180		10	170	20								
Hickey E. C.	37		pt	Original	Plum.	25			60		500	200				700	70	630		30	600	3								
Hickey Hannah C.		36	"		Fourth	50			150		500	800				1300	130	1170		60	1110	18								
Hibbs Nancy M.	240		"	Mrs Lee.	Sycamore	37			156	75	370	600			30	1000	100	900		40	860	9								
Hodge John W.		52	S.		Chestnut	50			115		250	325			25	600	60	540		30	510	15								
Hoopes W. T.	21		S 1/3	Original	Main	55		Fourth	132		2200	1800				4000	400	3600		180	3420	1								
Hoppell Margaret	193		N2	Marlott	Oak.	41	25	Eighth	132		618	282				900	90	810		40	770	17								
Horch Mathias	606		all	Longbrake	Fourth	55			165	75	550	1800			100	2500	250	2250		110	2140	11	Nellie T. Wrestlaire	9/19/11		116				
Horn Iris B.	450		N2	Robt.	Sixth	38			100		570	1930				2500	250	2250		110	2140	11								
Hornbuck Carrie M.		3.	N		Fifth	65			165		2600	900				3500	350	3150		160	2990	13								
Hostetter Rose.	133		pt	Military	Oak.	28			66		280	520				800	80	720		40	680	6								
Same	140		E.	Marlott	Seventh	35		Alley	76		350	550				900	90	810		40	770	17								
Same.	411		E.	Hradnick	Sixth	36			136		540	460				1000	100	900		40	860	18								
Houston Anna C.	52		Pt	Original	Fifth	45			63	50	4595	3405				8000	800	7200		360	6840	2								
Houston Fred & Anna C.	51		S	"	Main	42	50		75		4012	3988				8000	800	7200		360	6840	4								
Houston Hannah.	52		Pt	"	"	63	50		70		6835	7165				14000	1400	12600		630	11970	2								
Same.		7	Pt		Fifth	90			177		3600	2400				6000	600	5400		270	5130	13								
Howard Mary J.		6	Pt S2		Sixth	55			165		1650	1400			150	3200	320	2880		140	2740	13								
Howard Rolla M.		1 & 8	Pt.		Fourth	68			165		2040	1960				4000	400	3600		180	3420	13	E. S. Bunn	5/8/10		99				
Howard Mrs	395		N	Robinson	Maple	47			132		470					470	50	420		20	400	20	E. S. Bunn.	5/8/10		99				
Same.	396		all	"	"	70		Eighth	132		700					700	70	630		30	600	20								
Howland Mae.	364		E2	"	Smith	32	50		166	75	325	675				1000	100	900		40	860	14								
Howland Mary E.	354 355		all	"	Milford	213		Smith	80		2130	1500			170	3800	380	3420		170	3250	14								
Huber Michael	367		"	"	Smith	65			140		650	1425			25	2100	210	1890		90	1800	14	W. F. & R. White	7/27/11		99				
Huber Retta et al.	366		"	"	Milford	184			140		1400	1000				2400	240	2160		110	2050	14								
Huff Amie	274		"	S. & Lee	Walnut	66			132		132	368				500	50	450		20	430	15								
Huffman Leonard.	255		"	"	Plum.	66			132		132	818			50	1000	100	900		40	860	15								
Hunt Emery L.	626		"	Longbrake	Fourth	60			165		600	1200			200	2000	200	1800		90	1710	10	Mary L. Jackeman.	9/3/09		99				
Hush Kate	679		"	Morey.	Renton	83		Cole			300					300	30	270		10	260	9								
Hutchinson Nettie.	265		"	S. & Lee.	Plum.	66			132		132	768				900	90	810		40	770	15								
Same.	266		"	"	"	66		Sixth	132		130					130	10	120		10	110	15	W. J. Stow	4/7/10		89				
Hutchison S. & L. W. Christ	27		pt	original	Main	19	50		132		1950	550				2500	250	2250		110	2140	8								
Hyland Mrs	381 382 383		S.	Robinson	Maple	87 41		Collins	172	50	410	990				1400	140	1260		60	1200	14	pt. to Jasper Reams.	9/1/09		99				Lot 403 $400 Imp $500 Total $900 (added with page 30)
											47659	41849	450		1002	90960	9090	81870		4050	77820									

Assessment of Lots in the Town of Marysville.

W. H. STANAGE & CO., CIN'TI, O.

IN WHOSE NAME ASSESSED	In Lot	Out Lot	What Part	Addition	Street	Ft.	Hds.	Street	Ft.	Hds.	Total Value Lot Excluding Buildings	VALUE OF ALL BUILDINGS: House	House	Mills	Barns and other Build'gs	Total Value Lot and Buildings	Equalized by County Board: Added	Deduct	Total as Equalized by County Board	Equalized by State Board: Added	Deduct	Total Dup. Value as Equalized	Plat Page	TRANSFERRED TO	DATE TRANSFERRED	DUP. OF WHAT YEAR '09 Page	'10 Page	'11 Page	'12 Page	'13 Page	REMARKS
											Dollars	Dolls.	Dolls.	Dolls.	Dolls.	Dolls.	Added	Deduct	Dollars	Added	Deduct	Dollars									
Imhoff Agnes.	363		all	Robinson	Ninth	65			166	75	650	850				1500		150	1350		70	1280	14 ✓								
Same.	364		"	"	"	66			166	75	660					660		70	590		30	560	14 ✓								
Ingman Josie M.	116 117		E²	Military	Fifth	66		alley	165		1980	3400			120	5500		550	4950		250	4700	6 ✓								
I.O.O.F. Lodge.	51 58		Third Story	Marysville	Bank Bldg.	—	—	—	—	—	—	800				800		80	720		40	680	4 ✓								
Same.	41 44		Third Story	Partridge	Bldg.							2000				2000		200	1800		90	1710	1 ✓								
Irwin S. L.	218		W²	Matlack	Main	82	50	Eighth	66		1650	1650				3300		330	2970		150	2820	15 ✓	70×66½ to R. & Merriman et al.	4/30/10		100				
Same.	220 219		W²	"	"	130			66		1300	750			150	2200		220	1980		100	1880	15 ✓								
James Lemuel.	551		all	Sunnyside	Mulberry	57	50	alley	182		115	1385				1500		150	1350		70	1260	12 ✓								
Same	552		"	"	"	57	50		182		110					110		10	100		10	90	12 ✓								
Same	553		"	"	"	57	50		182		110					110		10	100		10	90	12 ✓								
Same	554		"	"	"	83	25	alley	182		170					170		20	150		10	140	12 ✓								
Same	581		"	"	"	57	50		190		110					110		10	100		10	90	12 ✓								
Same	582		"	"	"	57	50		190		110					110		10	100		10	90	12 ✓								
James Sarah Ann.	580		"	"	"	57	50		190		110					110		10	100		10	90	12 ✓								
Jarvis Marilla.	518		"	"	Berkey	55		alley	120		165	935				1100		110	990		50	940	20 ✓								
Jenkins Andrew J.	123		S²	Military	Oak	38	25		132		582	818			200	1600		160	1440		70	1370	6 ✓								
Jenkins Dry Goods Co.		28	E.		Fifth	50		Pine	165		1250	450			100	1800		180	1620		80	1540	18 ✓								
Johnson Alexander H.	453		all	Robt.	Maple	60			164		1200	800				2000		200	1800		90	1710	11 ✓								
Johnson Clinton.	132 133		E²	Military	Smith	66		alley	165		990	850			160	2000		200	1800		90	1710	6 ✓								
Johnson Mary Mc Clinton	398		all	Robinson	Maple	62	75		132		945	400	700		55	2100		210	1890		90	1800	11 ✓								
Jones W. Guy (Lot)	88		S.	Original	Main	22	50		132		450	150				600		60	540		30	510	2 ✓								
Kane Anna.	262		all	McLee.	Plum	66		Tenth	132		132	668				800		80	720		40	680	15 ✓								
Kane Laura.	195		Pt	Matlack	Oak	52			132		780	720				1500		150	1350		70	1280	17 ✓								
Kelley Mary.	263		all	S. B. Lee.	Plum	66			132		132	868				1000		100	900		40	860	15 ✓								
Kennedy Adelaide R.	89		S.	original	Court	71	50		132		1420	1845			235	3500		350	3150		160	2990	2 ✓	O. & N. B. Westlake	5/4/10		100				
Kennedy Anna T.	41		Pt	"	"	25			51	66	750	1250				2000		200	1800		90	1710	1 ✓								
Kennedy Caroline.		52	"		Chestnut	48			129		240	560				800		80	720		40	680	15 ✓								
Same.	486		all	Sunnyside	Collins	50	75		221		203	797				1000		100	900		40	860	20 ✓								
Kennedy J. Walter	566		"	"	Eighth	61		Pine	171		120					120		10	110		10	100	12 ✓	M. L. Stevenson	10/13/10		100				
Same.	607		"	Longbrake	Smith	55			165	75	550	1250				1800		180	1620		80	1540	11 ✓	O. R. Griffith	?		100				
											16984	23196	700	•	1020	41900		4190	37710		1930	35780									

Assessment of Lots in the Town of Marysville - Union County, Ohio, for the Year 1910.

W. H. STANAGE & CO., CIN'TI, O.

IN WHOSE NAME ASSESSED	In Lot	Out Lot	What Part	Addition	Street	Ft.	Hds.	Street	Ft.	Hds.	Total Value Lot Excluding Buildings	VALUE OF ALL BUILDINGS: House	House	Mills	Barns and other Build'gs	Total Value Lot and Buildings	Equalized by County Board: Added	Deducted	Total as Equalized by County Board	Equalized by State Board: Added	Deducted	Total Dup. Value as Equalized	Plat Page	TRANSFERRED TO	DATE TRANSFERRED	DUP. OF WHAT YEAR '09 Page	'10 Page	'11 Page	'12 Page	'13 Page	REMARKS
											Dollars	Dolls.	Dolls.	Dolls.	Dolls.	Dolls.			Dollars			Dollars								
Kennedy Walter J. Charles	628		E.	Longbrake	Fourth	20			165		200					200		20	180		10	170	10	To J.W. Kennedy	9/7/10		100				
Same	629		all	"	"	60			165		600					600		60	540		30	510	10	To J.W. Kennedy	9/7/10		100				
Same	630		W.	"	"	20			165		200					200		20	180		10	170	10	To J.W. Kennedy.	9/7/10		100				
Kennedy W. R.	470		all	Shannyside	Smith	50			168	50	150					150		20	130		10	120	20	Nettie Courter	7/24/10		100				
Kenton Margaret		45	E2		Eighth	66		Plum	330		990	910				1900		190	1710		80	1630	15								
Keyes Andrew	18 19		E.	original	Fourth	44		Court	93	50	1320	580				1900		190	1710		80	1630	1								
Keyes Ella O.	456		all	Rtt	Maple	60			164		1200	700			100	2000		200	1800		90	1710	11								
Keyes Wm J.	569		"	Shannyside	Smith	61			171		120					120		10	110		10	100	12	John L. Laird & Nettie Parr	9/24/09 7/27/10	94	113				
Keyes Wm J. & Zora L.		6	N		Fifth	45			165		1800	2200				4000		400	3600		180	3420	13	Wm M. & Clara L. Bridgamot	9/9/09	101					
Kezartee Dora	296		all	Pickett	Fourth	66		Cottage	165		1650	1275			75	3000		300	2700		180	2520	13								
Kezartee F. L.	222		W.	Welch	Third	60			165		400	1000			100	2000		200	1800		90	1710	9								
Kezartee Margaret		26	E2		Fifth	63			132		1575	325				1900		190	1710		90	1620	18								
Kile Anna Agatha	256		all	S.B. Lee	Plum	66		Elizabeth	132		130					130		10	120		10	110	15								
Same	257		"	"	"	66			132		130					130		10	120		10	110	15								
Same	258		"	"	"	66			132		130					130		10	120		10	110	15								
Kimball W. H.	489		"	Shannyside	Collins	50	75		252	50	203	1097				1300		130	1170		30	1110	20								
King Henry	38 47		E.	original	Fifth	20		Plum	124		1620	80				1700		170	1530		80	1450	3								
King Joanna	194 195		E.	Matthew	English	66		Oak	113		990	610				1600		160	1440		70	1370	17								
Kinkade Clara L.	333		all	Robinson	"	65			127	50	975	625				1600		160	1440		70	1370	13	R.L. & E.R. Cameron	9/7/10		100				The house on #350 moved to #333 & lot linked E 7+71
Same	350		"	"	"	65			166	75	975	625				1600		160	1440		70	1370	14	R.L. & E.R. Cameron.	9/7/10		100				
Kirby A.B. Jr.		42	W.		Smith	26	75				790					790		80	710		40	670	13								
Kleiber Barbara	443		S.	Freshwater	Ohio	40			165		120	650			30	800		80	720		40	680	18								
Same	444		N.	"	"	10			165		30					30		10	30		10	30	18								
Kleiber Julia		52	S.		Chestnut	50			115		250	550				800		80	720		40	680	15								
Kleiber Mary Barbara		29	Mill		Fifth	62			167		1550	1400			150	3100		310	2790		140	2650	18								
Knotts Arthur & Flora		22 26	pts		Chestnut	66			225	50	990	310				1300		130	1170		60	1110	18	W.S. Bell & C.C. Williams	4/29/10	101					
Korner Elizabeth	138		Pt.	Military	Walnut	66	50		132		990	210				1200		120	1080		50	1030	6								
Kuhlman John L.	154 159		W2	"	Fifth	66		Walnut	165		1980	1520				3500		350	3150		160	2990	5								
Same	151		S	"	Walnut	42	50		66		850					850		90	760		40	720	5								
Kuhlman Philip	151		N	"	"	40			66		800	700				1500		150	1350		70	1280	5								
Same	505		all	Shannyside	Smith	50			168	50	100					100		10	90		10	90	20								
Kyle Catharine	259		"	S.B. Lee	Plum	66			132		130					130		10	120		10	110	15								
Same	260		"	"	"	66			132		130	770				900		90	810		40	770	15								
Same	261		"	"	"	66		Elizabeth	132		132				28	160		20	140		10	130	15								
Same	282		"	"	Walnut	66			132		130					130		10	120		10	110	15								
Same	283		"	"	"	66			132		130					130		10	120		10	110	15								
Same	284		"	"	"	66			132		130					130		10	120		10	110	15								
											25090	16137			483	41710		4160	37550		1920	35630									

Assessment of Lots in the Town of Marysville

W. H. STANAGE & CO., CIN'TI, O.

IN WHOSE NAME ASSESSED	DESCRIPTION: In Lot	Out Lot	What Part	Addition	Street	Ft.	Hds.	Street	Ft.	Hds.	Total Value Lot Excluding Buildings	VALUE OF ALL BUILDINGS: House	House	Mills	Barns and other Build'gs	Total Value Lot and Buildings	Equalized by County Board: Added	Deduct	Total as Equalized by County Board	Equalized by State Board: Added	Deduct	Total Dup. Value as Equalized	Plat Page	TRANSFERRED TO	DATE TRANSFERRED	DUP. OF WHAT YEAR '09	'10	'11	'12	'13	REMARKS
											Dollars	Dolls.	Dolls.	Dolls.	Dolls.	Dolls.			Dollars			Dollars				Page	Page	Page	Page	Page	
Lachenmyer Margaret	27		S	orgnial	Main	20			132		2000	1000				3000		300	2700		130	2570	3	✓							
Lachenmier Rose E.		36	N		Smith	49	33		170		494	1056				1500		150	1350		70	1280	18	✓							
Laird Anna.	515		all	Sunnyside	Smith	68	50	Linden	157		140					140		10	130		10	120	20	✓							
Laird Anna J	62		N2	Orgnial	Plum	41	25		132		825	500			75	1400		140	1260		60	1200	4	✓							
Laird John M.	62		S2	"	"	41	25		132		825	775				1600		160	1440		70	1370	4	✓							
Laird John N.	71		W2	"	Smith	44			82	50	1100	900				2000		200	1800		90	1710	4	✓							
Same	71		mid	"	"	22			82	50	440	160				600		60	540		30	510	4	✓							
Same	502		all	Sunnyside	English	50			167		100					100		10	90		00	90	20	✓ Mrs. Denman.	9/12/10		101				
Same	510		"	"	Smith	50		Buckeye	157		100					100		10	90		00	90	20	Mollie E. Laird	4/1/11		101				
Same	511		"	"	"	50			157		100					100		10	90		00	90	20	✓ Mollie Sams.	3/4/11		101				
Same	535		"	"	"	61			171		120					120		10	110		10	100	12	✓							
Same.	543		"	"	"	66			149		130					130		10	120		10	110	12	✓ E. E. Smith	3/1/11		101				
Laird Selma.	316		"	Barnett	Walnut	57			132		110					110		10	100		10	90	15	✓							
Same.	318		"	"	"	74			132		144	456				600		60	540		30	510	15	✓							
Lawrence Nancy + Joseph W	339		E	Robinson	English	42			127	50	780	1020				1800		160	1620		80	1540	13	✓							
Lawrence M. Nettie R.		42	pt		Maple	50			131		1000					1000		100	900		40	860	13	✓ Ora E. Norvil.	9/9/11		101				
Leary Elbw.	279		all	D & Lee	Walnut	66			132		130					130		10	120		10	110	15	✓							
Same	280		"	"	"	66			"		130	370				500		50	450		20	430	15	✓							
Same	281		"	"	"	66		Hemrich	"		130					130		10	120		10	110	15	✓							
Lee Martha E & Wm A		15	"		Court	82	50				1650	[illegible]		1400		3050		300	2750		240	2610	13	✓							
Same.		16	S4		"	42					850	1050				1900		190	1710		80	1630	13	✓							
Leiper Clarissa Jane	231		all	Melch.	Sycamore	66					660	940				1600		160	1440		70	1370	9	✓							
Lentz B. F.		52	N		English	148		Chestnut			210				90	300		30	270		10	260	15	✓ To R B & J M. Lentz.	12/6/10		102				
Lentz J M		1	mid		Fourth	68					2040	900			60	3000		300	2700		130	2570	13	✓							
Lentz Lenore		7	N		"	50					1500	1600			100	3200		320	2880		140	2740	13	✓							
Liggett Anna.	38 47		Pt	orgnial	Fifth	32	50				4220	7780				12000		1200	10800		540	10260	3	✓							
Liggett Cassie		8	N		Third	66					900	1010				1910		190	1720		90	1630	13	✓							
Liggett N. E.	476		all	Sunnyside	Smith	50		Alley			150					150		10	140		10	130	20	✓							
Same.	478		"	"	"	50					150					150		10	140		10	130	20	✓							
Liggett Newt E.	38		N	Orgnial	Plum	41					1025	975				2000		200	1800		90	1710	3	✓							
Linginmeier Barbara	134		S2	Military	Oak	41	25				618	2382				3000		300	2700		130	2570	6	✓							
Same	135		N	"	Walnut	58	50				1070	305			25	1400		140	1260		60	1200	6	✓							
Same.		50 44	pts		Ash.	47					705	[illegible]		1895		2600		260	2340		120	2220	13	✓							
Linginmeier Frank J.	122		N	Military	Walnut	50					1000	1800				2800		280	2520		130	2390	6	✓							
Linginmeier Louis.	33		mid	Orgnal	Main	21	50				2580	5420				8000		800	7200		360	6840	1	✓							
Same.	139		N2	Military	Oak.	41	50				618	382				1000		100	900		40	860	6	✓							
Long John Jr.		24	all		Chestnut	50		Smith			750					750		80	670		30	640	18	✓							
Long John & Ella.		23	"		"	66					990	510				1500		150	1350		70	1280	18	✓ Un 1/2 to A. L. Wamm.	9/4/11		102				
Longbrake Carrie M.	9		S	Orginal	Main	79					3160	1140			200	4500		450	4050		200	3850	1	✓							
Lott Rose L.	18		N	"	Court	40					1000	2000				3000		300	2700		130	2570	1	✓							
											34644	34381	3295		500	72870		7260	65610		3260	62350									

Assessment of Lots in the Town of Marysville.

W. H. STANAGE & CO., CIN'TI, O.

IN WHOSE NAME ASSESSED	In Lot	Out Lot	What Part	Addition	Street	Ft.	Hds.	Street	Ft.	Hds.	Total Value Lot Excluding Buildings	VALUE OF ALL BUILDINGS: House	House	Mills	Barns and other Buildings	Total Value Lot and Buildings	Equalized by County Board: Added	Deduct	Total as Equalized by County Board	Equalized by State Board: Added	Deduct	Total Dup. Value as Equalized	Plat Page	TRANSFERRED TO	DATE TRANSFERRED	DUP. OF WHAT YEAR '09 Page	'10 Page	'11 Page	'12 Page	'13 Page	REMARKS
Loucks Eliza Emma-	278		all	S & Lee	Walnut	66			132		132	318				450		40	410		20	390	15 ✓								
Loucks Jefferson + Paulina	270 271		E½	"	Smith	66		alley	132		132	368				500		50	450		20	430	15 ✓								
Loucks Mrs	267		all	"	Plum	66		Smith	132		132	368				500		50	450		20	430	15 ✓								
Loucks Mrs + Anna M	268		"	"	"	66			132		130					130		10	120		10	110	15 ✓								
Loughrey John Lo Pearl-	599		"	Longbrake	Fifth	60			168		1800	3300			300	5400		540	4860		240	4620	11 ✓								
Lovell Rosanna-	181		"	Methodist	Seventh	66		alley	158		660	140				800		80	720		40	680	17 ✓								
Mc Adams A + M L Mayfield	407		all	Southwick	Sixth	62		Vine	165		930	470				1400		140	1260		60	1200	18 ✓								
Mc Adams Henry P	572		"	Sunnyside	Smith	61			171		120					120		10	110		10	100	12 ✓	Jno N. Laird	7/23/10		102				
Mc Campbell James S	357		"	Robinson	"	65			166	75	650	1650				2300		230	2070		100	1970	14 ✓								
" Jane-	167		pt	Western	Sixth	38			165		1140	2360				3500		350	3150		160	2990	13 ✓								
Mc Cann Earnest G (trustee)	2		all	Original	Plum-	79			132		390					390		40	350		20	330	3 ✓								
" Same	3		"	"	Main	79			132		2460					2460		250	2210		110	2100	3 ✓								
" Same	10		"	"	"	82	50		132		2460	c		9280		11740		1170	10570		530	10040	3 ✓								
" Same	11		"	"	Plum-	82	50		132		410					410		40	370		20	350	3 ✓								
Mc Cann Ernest G Church Trustee	16		"	"	Main	56	50		132														1								
Mc Cann Eva B-	20		all	"	Court	82	50	Smith	132		2478	1525				4000		400	3600		180	3420	1 ✓	Deed to W.A. Biddle Deed to Pearl Ina Perfect. Lot to Amy J. Rosette	4/6/10 11/6/09 12/1909		102 102 102				House being built
Mc Cann Lelia		13 20	pt	"	"	35		English	132		700	750			150	1600		160	1440		70	1370	13 ✓								
Mc Clellan Nelson H-	69		S	Original	Main	45	16	Smith	92		3500	1500				5000		500	4500		220	4280	2 ✓								
Mc Cloud S N		1	N		Fourth	82	50		200		2475	5400			125	8000		800	7200		360	6840	13 ✓	G E Farrell.	11/10/09		103				
Mc Cray Robert	347		all	Robinson	English	65			166	75	975	1000			25	2000		200	1800		90	1710	14 ✓	M E Newhouse.	4/9/10		103				
Mc Culloch Nolen + Martha	427		"	Foshinator	Sixth	33			158	75	495	805				1300		130	1170		60	1110	18 ✓	W½ to Geo Brown	1908		103				
Mc Culloch Charles A.		14	N²		Court	57	11		132		1022	1478				2500		250	2250		110	2140	13 ✓	"							
Mc Cundy Sarah	657		N	Longbrake	Grove-	18	40		89	50	40					40		60	40		60	40	10 ✓								
Mc Fadden Emily E.	649		all	"	Third	60			166		120	680				800		80	720		40	680	10 ✓								
Mc Ilroy Earl + Emma V.		34 35	E²		Fifth	66			145		1650	1650				3300		330	2970		150	2820	18 ✓								
Mc Intire Samuel E-		32 33	W²		"	47	25		165		1182	1518				2700		270	2430		120	2310	18 ✓								
Mc Kee Nancy F-	264		all	S & Lee	Plum	66			132		132	268				400		40	360		20	340	15 ✓								
Mc Kitrick Ettie	352		E.	Robinson	English	50			166	75	750	825			25	1600		160	1440		70	1370	14 ✓								
Mc Laughlin Virginia	348		W²	"	"	84	50		166	75	518	982				1500		150	1350		70	1280	14 ✓								
Mc Mongal D. G.	472		all	Sunnyside	Smith	50			168	50	150					150		10	140		10	130	20 ✓	Forfeited.	4/4/10		93				
Mc Vey Harrison + Hattie M.	163		E²	Western	Sixth	36			165		1080	2550			170	3800		380	3420		170	3250	13 ✓								
Mader Frank.	146		S²	Military	Walnut	41	25		132		825	1175				2000		200	1800		90	1710	5 ✓								
Malone Edward + Mary Palmer	275		all	S & Lee	"	66			132		130					130		10	120		00	120	15 ✓								
Malone E + E. Palmer	276		"	"	"	66		Smith	132		132	368				500		50	450		20	430	15 ✓								
											29,897	31,448		9280	795	71420		7120	64300		3210	61090									

Assessment of Lots in the Town of Marysville.

W. H. STANAGE & CO., CIN'TI, O.

IN WHOSE NAME ASSESSED	DESCRIPTION: In Lot	Out Lot	What Part	Addition	Street	Ft.	Hds.	Street	Ft.	Hds.	Total Value Lot Excluding Buildings	VALUE OF ALL BUILDINGS: House	House	Mills	Barns and other Build'gs	Total Value Lot and Buildings	Equalized by County Board: Added	Deduct	Total as Equalized by County Board	Equalized by State Board: Added	Deduct	Total Dup. Value as Equalized	Plat Page	TRANSFERRED TO	DATE TRANSFERRED	DUP. OF WHAT YEAR '09 Page	'10 Page	'11 Page	'12 Page	'13 Page	REMARKS
											Dollars	Dolls.	Dolls.	Dolls.	Dolls.	Dolls.			Dollars			Dollars								
March John L.	635		all	Longbrake	Fourth	49			91	50	500	1500				2000		200	1800		90	1710	10								
Mario Bessie E.	397		"	Robinson	Maple	63	75	English	133		1056	800			44	1900		190	1710		90	1620	11								
Martin Lawrence	170 171		E 2	Military	Smith	66			165		660	1440				2100		210	1890		90	1800	6								
Marysville Cabinet Lee. The	24		all	Original	Fourth	66		Plum	82	50	660	900	500			2060		210	1850		90	1760	3								
Same	1		W	"	Plum	82	50		50		50					50		10	40		00	40	3								
Same	12		W	"	"	82	50		100		100					100		10	90		00	90	3								
Same	13		all	"	"	82	50		132		225				25	250		20	230		10	220	3								
Same	112		"	Military	Walnut	82	50	Fourth	132		825			14715		15540		1550	13990		700	13290	5								
Marysville Corporation																														
Marysville Hotel Co. The	46		E	Original	Main	63	50	Fifth	112		11430	28570				40000		4000	36000		1800	34200	3								
Marysville Mic Tenner Lumber Co. The	20		Pt		"	178		English	132		450	750	500	800		6500		650	5850		290	5560	13								
Same		20	"		English	125		London	127		625	825			50	1500		150	1350		70	1280	13								
Same		20	SW		London	16	50	Alley	205		100	2000				2100		10	90		00	90	13								
Same	808		all	Pleasant Pt	Milford	180		London	199		500	2000				2500		250	2250		110	2140	14	Nettie Auer.	10/8/09	87					
Same	810		"	"	"	50			85		300	1500				1800		180	1620		80	1540	14	M. P. O'Brien	12/3/10		103				
Same	811		"	"	"	"			85		300	1300				1600		160	1440		70	1370	14	M. P. O'Brien	2/8/10	87					
Same	812		"	"	"	"			85		300	1400				1700		170	1550		80	1450	14	J. E. Brown.	12/3/10		103				
Same	813		"	"	"	"			85		300					300		30	270		10	260	14	L. A. Taylor.							
Same	814		"	"	"	"			85		300					300		30	270		10	260	14								
Same	815		"	"	"	"			85		300					300		30	270		10	260	14								
Same	816		"	"	"	50	50	alley	62	20	252	648				900		90	810		40	770	14	M. P. O'Brien & C. Ferris	11/10/09 4/5/10	87 87					
Same	817		"	"	"	106	80	"	70		320					320		30	290		10	260	14	M. P. O'Brien & C. Ferris	1/19/09 4/5/10	87 87					
Same	818		"	"	London	45		C&L R.R.	214		225	625			50	900		90	810		40	770	14	John F. Hyland.	12/9/09	87					
Same	819		"	"	"	136	20		161	50	400					400		40	360		20	340	14								
Marysville Sanatorium Leo. The	34		N	Original	Main	45	16		132		4968	6032				11000		1100	9900		490	9410	3								
Marysville School District																														
Mather Jennie O.	672		all	Welch Bro's	Orchard	65			146		325	775				1100		110	990		50	940	9								
Mather J. O.	671		"	"	"	50			146		250					250		20	230		10	220	9								
Melching C. H. & C.	227		"	Welch	Sycamore	66	21		156	75	662	438				1100		110	990		50	940	9								
Melching Clara L.	239		"	Wm Lee	"	66			165		132	468				600		60	540		30	510	9	L. F. Jacobs.	5/3/11			115			
Melching John W.	225		"	Welch	"	66	21		156	75	660	200				860		80	770		40	730	9	Lydia M. Melching	2/9/10		103				
Merritt John W. & Valonia		8	Pt		Third	60			165		900			350	50	1300		130	1170		60	1110	13								
Miller Carrie B.	417		all	Wolverton	Fifth	66		Poplar	153	73	1320	1750			30	2600		260	2340		120	2220	18								
Miller Ellen	277		"	Sb Lee	Walnut	66		Church	132		132	168				300		30	270		10	260	15								
Miller Mary T.	79		"	Original	Court	82	50		132		1650	1500			150	3300		330	2970		150	2820	2								
Miller Arbelle E.	512		"	Sunnyside	Mulch	50			157		100					100		10	90		00	90	20								
Milner Levi & Amelia	627		W	Longbrake	Fourth	50			165		500	1300				1800		180	1620		80	1540	10								
Mills Ella T.		6	S	"	Sixth	81			165		2430	2430	2770			5200		520	4680		230	4450	13								
Mills James	360		all	Robinson	Smith	65		Ash	166	75	650	1350	400			2400		240	2160		110	2050	14								
Mitchell Wm & Susan J. Goff	121 128		W	Military	Sixth	44			165		880	1620				2500		250	2250		110	2140	6								
											39787	57357	4170	15865	399	117530		16750	105750		5250	100530									

Assessment of Lots in the Town of Marysville

W. H. STANAGE & CO., CIN'TI, O.

IN WHOSE NAME ASSESSED	In Lot	Out Lot	What Part	Addition	Street	Ft.	Hds.	Street	Ft.	Hds.	Total Value Lot Excluding Buildings	VALUE OF ALL BUILDINGS: House	House	Mills	Barns and other Build'gs	Total Value Lot and Buildings	Equalized by County Board: Added	Deduct	Total as Equalized by County Board	Equalized by State Board: Added	Deduct	Total Dup. Value as Equalized	Plat Page	TRANSFERRED TO	DATE TRANSFERRED	DUP. OF WHAT YEAR '09 Page	'10 Page	'11 Page	'12 Page	'13 Page	REMARKS
											Dollars	Dolls.	Dolls.	Dolls.	Dolls.	Dolls.	Dollars			Dollars											
Montgomery Frank B.	232		W.	Welch	Third	35			125		525	775				1300		130	1170		60	1110	9	E.H. Keller.	9/11/10		105				
Moore Nicholas & Laura	696		all	Cole	Cole	66			132		132	168			[illegible]	300		30	270		10	260	9	✓							
Same	697		"	"	"	66		Alley	132		130					130		10	120		10	110	9	✓							
Moulock J.J.	34		S.	Original	Main	20			132		2400	600				3000		300	2700		130	2570	3	✓							
Same	58½ 63		Pt	"	"	54	50		132		6840	5460				12000		200	10800		540	10,260	4	✓							
Same	65 68		E2	"	Smith	66		Alley	165		2640	1260			600	4500		450	4050		200	3850	2	✓							
Same	83		S.	"	Plum.	62			132		1240	260				1500		150	1350		70	1280	4	✓							
Same	205		all	Mallett	Walnut	82	50	Smith	132		1650	350				2000		200	1800		90	1710	17	✓							
Same	56		E2	Original	Court	41	25		132		1240					1240		120	1120		60	1060	2	✓							
Morey Clara F.		3	W.		Smith	66			165		1980	4020				6000		600	5400		270	5130	13	✓							
Morey H.W.	57		Pt.	Original	Main	27	50		132		4125	7875				12000		1200	10800		570	10,260	2	✓							
Same	680		all	Morey	Kenton	200					150					150		10	140		10	130	9	✓							
Same	681		"	"	Cole	60			132	50	120					120		10	110		10	100	9	✓							
Same	682		"	"	"	60			132	50	120					120		10	110		10	100	9	✓							
Same	683		"	"	"	60			132	50	120					120		10	110		10	100	9	✓							
Same	684		"	"	"	60			132	50	120					120		10	110		10	100	9	✓							
Same	685		"	"	"	60			132	50	120					120		10	110		10	100	9	✓							
Same	686		"	"	"	60		Kenton			120					120		10	110		10	100	9	✓							
Morey Henry W.	164		"	Western	Smith	66			165		1980	2020			100	4100		410	3690		180	3510	13	✓							Value Pat 1730 Morey 3070 Real house 2450 " 1780 Corfect 7300
Same		43	pt.		Ash	96		Alley	203	25	1440	2860	2000			6300		630	5670		280	5,390	13	48 x 203¼ to A. M. Perfect.	9/28/10		104				
Morey Roxy J.		43	S		"	44			222	25	660	1640			100	2400		240	2160		110	2050	13	✓							
Morris Eli J.	145		mid	Military	Walnut	48	50		99		570	430				1000		100	900		40	860	5	✓							
Morse Ray S.	168	6	Pt	Western	Sixth	44			165		1320	580				1900		190	1710		90	1620	13	✓							
Morey Lanna D.	287 288 289		S.	Pickett	Fifth	146			128		4380	1120			100	5600		560	5040		250	4790	11	✓							
Mullen Edward A		35	SE.		"	52			145		1300	850			50	2200		220	1980		100	1880	18	✓							
Mullen Lydia	127 128		mid	Military	Sixth	44			165		880	1620				2500		250	2250		110	2140	6	✓							
Mullen Rebecca	6		S2	Original	Court	41	25		132		850	450				1300		130	1170		60	1110	1	✓							
Mullen Theodore et al.		28	pt		Fifth	41	50		132		1038	162				1200		120	1080		50	1030	18	✓							
Mulvihill John F.	39		S.	Original	Main	43	50		132		6525	7475				14,000		1400	12,600		630	11,970	3	✓							
Murphy Michael	37 48		Pt N2	"	Fifth	20			121		800	100				900		90	810		40	770	3	✓							
Same	147		all	Military	Oak	82	50	Fourth	132		825	175				1000		100	900		40	860	5	✓							
Murphy Michael & Margaret	124 125		E2	"	Sixth	66			165		990	510				1500		150	1350		70	1280	6	✓							
Myers Esther E.	509		all	Longside	Ninth	77	66	Linden	168	50	150					150		10	140		10	130	20	✓							
Marysville Light and Water Co			Building	on ground	leased	of Palestine		Bridge							400	400		40	360		20	340		See Public Utilities							
Nelson Rebecca	632		all	Longside	Fourth			Main	134	50	100					100		10	90		10	90	10	✓							
Same	633		"	"	"	63			129		400	1200				1600		160	1440		70	1370	10	✓							
Newlon M.G.	374		1	Robinson	Ninth	65		Ash	140		650					650		60	590		30	560	14	13 ft to Alma Kennedy	1502 9/30	9/19/04	5/8/10	104	104		
Same	375		4	"	"	39			140		390	700			80	1170		120	1050		50	1000	14	Alma Kennedy.	J.S.E. Col.	9/19/04	5/3/10	104	104		
											48720	42660	2000		1430	94810		9450	85360		4280	81,080									

Assessment of Lots in the Town of Marysville.

W. H. STANAGE & CO., CIN'TI, O.

IN WHOSE NAME ASSESSED	In Lot	Out Lot	What Part	Addition	Street	Ft.	Hds.	Street	Ft.	Hds.	Total Value Lot Excluding Buildings	VALUE OF ALL BUILDINGS: House	House	Mills	Barns and other Build'gs	Total Value Lot and Buildings	Equalized by County Board: Added	Deduct	Total as Equalized by County Board	Equalized by State Board: Added	Deduct	Total Dup. Value as Equalized	Plat Page	TRANSFERRED TO	DATE TRANSFERRED	DUP. OF WHAT YEAR '09	'10	'11	'12	'13	REMARKS
											Dollars	Dolls.	Dolls.	Dolls.	Dolls.	Dolls.	Added	Deduct	Dollars	Added	Deduct	Dollars				Page	Page	Page	Page	Page	
Nicholson Mary.	234		all	McLee	Sycamore	66		alley	165		660	740				1400		140	1260		60	1200	9 ✓								
✓ Same.	233		N.	"	"	11			165		110					110		10	100		10	90	9 ✓								
Nicol Charles.	33		Pt	Original	Main	21	50		132		2790	5210				8000		800	7200		360	6840	1 ✓								
✓ Same.	198/140		pts	Mathist	Walnut	65			132		1300	900			100	2300		230	2070		100	1970	17 ✓								
Nicol Charles Jr.	434		all	Inshwata	Smith	60			158	33	900	1100				2000		200	1800		90	1710	18 ✓								
Nicol Charles C.	135		S.	Military	Walnut	24			132		360	1340				1700		170	1530		70	1460	6 ✓								
✓ Same.	138		N.	"	"	16			132		240					240		20	220		10	210	6 ✓								
Nicol H. J. & Mary A.	124/125		N2	"	Smith	66		Oak.	165		990	875			35	1900		190	1710		90	1620	6 ✓								
Nicol John C.	129/136		S2	"	"	66		Walnut	165		1320	980	700			3000		300	2700		130	2570	6 ✓								
Nicol John M.	177		all	Mathist	"	66			150		1320	1100			80	2500		250	2250		110	2140	17 ✓								
✓ Same.	178		"	"	"	66		Chestnut	149		1320	980	900			3200		320	2880		140	2740	17 ✓	Cath. Dumm.	7/25/11			105			
Nicol Margaret.	212		"	"	Plum.	82	50		135		1650	1425			25	3100		310	2790		140	2650	17 ✓								
Nicol Martin	402		"	Reds -	Chestnut	83			185		715	1025			60	1800		150	1350		70	1280	15 ✓								
Nicol Will J.	496		"	Sunnyside	Buckeye	54	50		184	75	164	836				1000		100	900		40	860	20 ✓								
Niebler Anna Dora.	188/189		E 1/2	Mathist	Chestnut	33			165		330	670				1000		100	900		40	860	17 ✓								
Noland Eugene S. & Dora Frances.	431		all	Inshwata	Smith	79	20	Cherry	158	73	1188	900			62	2200		220	1980		100	1880	18 ✓	all to Dora F. Noland.	3/31/11			105			
Nordwick William	501		"	Sunnyside	Eighth	50			167		100					100		10	90		10	90	20 ✓								
✓ Same.	563		"	"	"	61			171		120					120		10	110		10	100	12 ✓								
Norris Drane.	18/19		pts	Original	Fourth	45			93	50	1350	1450				2800		280	2520		130	2390	1 ✓								
Norris Flora F.	17		N.	"	Court	40	50		132		810	2190				3000		300	2700		130	2570	1 ✓								
Nuntzel Louis F.		1	pt.		Third	34			165		510	890				1400		140	1260		50	1200	13 ✓								
O'Brien John C.	84		S2	Original	Plum.	41	25		132		825	675				1500		150	1350		70	1280	4 ✓	Jno. N. McClellan.	4/25/10				107		
O'Brien W. C.	226		all	Welch	Sycamore	66	21		156	75	662	338				1000		100	900		40	860	9 ✓	Lester L. Roberts. T	9/3/09			105			
✓ Same.	232		E.	"	Third	32			125		480	1120				1600		160	1440		70	1370	9 ✓								
Ohio Central Elevator Co.			Warehouse -								500					500		50	450		20	430	— ✓								
Oppible Dora.	416		all	Inshwata	Fifth	66		Poplar	158	73	1320	1230			50	2600		260	2340		120	2220	18 ✓								
Oppible John.	82		N	Original	Main	47			132		1175	250	175		100	1700		170	1530		80	1450	4 ✓	Ora B. Oppible	9/5/11			105			
✓ Same	420		all	Inshwata	Fifth	66			158	73	1320	1150			30	2500		250	2250		110	2140	18 ✓	½ D. J. Oppible	9/5/11			105			
✓ Same.	421		"	"	"	60		Cherry	114	18	1200	2700			100	4000		400	3600		180	3420	18 ✓	John Oppible Jr. T	11/7/09			105			
Orr Joseph.	482		"	Sunnyside	Ninth	50			157		150	650				800		80	720		40	680	20 ✓								
✓ Same	661		"	Welch Bro. Cole		55			146		150					150		10	140		10	130	9 ✓								
✓ Same.	662		"	"	"	55			146		150	850				1000		100	900		40	860	9 ✓								
Otte Mary Catharine	328		"	Robinson	Eighth	70			127	50	1050	800			50	1900		190	1710		80	1630	13 ✓								
✓ Same.	329		"	"	"	65			127	50	975	900			125	2000		200	1800		90	1710	13 ✓	Forfeited.	9/14/11			106			
Ousler Anna S.	462		"	Sunnyside	"	50			167		150					150		10	140		10	130	20 ✓								
✓ Owston W. H.		7	Pt		Fourth	52	33		151		1560	1040				2600		260	2340		120	2220	13 ✓								
✓ Same.		8	E.		"	48			165		1440	760				2200		220	1980		100	1880	13 ✓								
Crawford Don C			Building on ground Leased of J. J. Monbeck												100	100		10	90		10	90									
											31054	35124	1775	100	817	68870		5870	62000		3070	58930									

Assessment of Lots in the Town of Marysville.

W. H. STANAGE & CO., CINTI. O.

IN WHOSE NAME ASSESSED	In Lot	Out Lot	What Part	Addition	Street	Ft.	Hds.	Street	Ft.	Hds.	Total Value Lot Excluding Buildings	VALUE OF ALL BUILDINGS: House	House	Mills	Barns and other Build'gs	Total Value Lot and Buildings	Equalized by County Board: Added	Deduct	Total as Equalized by County Board	Equalized by State Board: Added	Deduct	Total Dup. Value as Equalized	Plat Page	TRANSFERRED TO	DATE TRANSFERRED	DUP. OF WHAT YEAR '09	'10	'11	'12	'13	REMARKS
				DESCRIPTION							Dollars	Dolls.	Dolls.	Dolls.	Dolls.	Dolls.	Dollars			Dollars							Page	Page	Page	Page	Page	
Palen David T.		1	Pt		Third	41	25		130		618	845			37	1500		150	1350	70	1280	13 ✓								
Palestine Lodge No. 158.	57		3rd	Story	Robinson Bldg.						800					800		80	720	40	680	2 ✓								
Same.	41/44		E.	Original	Fifth	44	33		118	50	6650	850				7500		750	6750	340	6410	1 ✓								
Palmer Joseph & Sarah E.	644		all	Longbrake	Fourth	60			166		600	900				1500		150	1350	70	1280	10	Emily E McFadden	12/09		106				
Pamer Charles.	379		"	Robinson	Maple	62	50		132		625	1225			50	1900		190	1710	90	1620	20 ✓								
Parrott Charles.		45	N2		Eighth	66		alley	330		990	910			50	1950		140	1760	90	1670	15	✓ M. Braithwaite & M. Dollinger	4/1/10	9/11	106	90			
Partridge Manah.	7/11		Pt E	Original	Fifth	39			123	25	5460	4340				9800		980	8820	440	8380	1 ✓								
Patterson Lemuel H.	545		all	Sumyside	Smith	66			149		130					130		10	120	10	110	12	✓ Forfeited	11/8/10		106				
Same.	546		"	"	"	50		Mulberry	149		100					100		10	90	00	90	12	✓ Forfeited	11/8/10		106				
Patterson Susan.	5		W3	Original	Third	33			78	50	660	440				1100		110	990	50	940	1 ✓								
Payne Victor J. & Ella M.	627		E.	Longbrake	Fourth	10			165		500	1800				2300		280	2070	100	1970	10 ✓								
Same.	628		W	"	"	40			165													10								
Pearce Laura H.	95		all	Original	Plum.	82	50	Seventh	132		1650	1000			50	2700		270	2430	120	2310	4 ✓								
Peel John M.		19/20	pts		Main	91			132		2275	2800			225	4800		480	4320	220	4100	13 ✓								
Peel Wm S.		21	E.		Fifth	60			132		1500	1450			150	3100		310	2790	140	2650	13 ✓								
Penhorwood Chas. b.	356		all	Robinson	Smith	65		Elm.	166	75	650	2000			50	2700		270	2430	120	2310	14 ✓								
Perfect B. D.		1	Pt E		Fourth	68			200		2040	2300			160	4500		450	4050	200	3850	13 ✓								
Perry Emory A.	401		all	Reeds	Chestnut	99			168	75	495	950			55	1500		150	1350	70	1280	15								
Phillips Eleanor.	658		"	Longbrake	Grove	57			160		110					110		10	100	00	100	10 ✓								
Same	659		"	"	"	56			170		110					110		10	100	10	90	10 ✓								
Same.	660		"	"	"	56			180		110					110		10	100	00	100	10 ✓								
Piper Ralph M.		3	pts		Smith	60			165		1800	1200				3000		300	2700	130	2570	13 ✓								
Plate Mary E.	94		all	Original	Main	82	50	Seventh	132		1650	650	700			3000		300	2700	130	2570	4 ✓								
Polmo Albert & Lydia	387		N.	Robinson	Maple	57	50		132		575	675			50	1300		130	1170	60	1110	20 ✓								
Pope C. W.	59		S	Original	Plum.	40			132		1000	750			50	1800		180	1620	80	1540	4 ✓								
Porter Edward M.	457		all.	Robb.	Maple	60			164		1200	1200				2400		240	2160	110	2050	11 ✓								
Powers Loretta		13/20	mid		Court	27			132		540	1000			60	1600		160	1440	70	1370	13 ✓	H. R. Weidman	10/4/10		106				
Price Manuel L.		16	N.		"	80	50	Seventh	132		1610	1800			90	3500		350	3150	160	2990	13 ✓								
Same	31/42		pts	Original	"	54	48		132		1635	1400			165	3200		320	2880	140	2740	1 ✓								
Same.	358		all	Robinson	Smith	65			166	75	650	1250				1900		190	1710	90	1620	14 ✓								
Purdam Laura.	6		N.	Original	Court	38	25	Third	132		765	535			200	1500		150	1350	70	1280	1 ✓								
Pyers Lawson.	368		all	Robinson	Smith	66			140		660	1300			140	2100		210	1890	90	1800	14 ✓								
Pyers Mary M.	394		N	"	Maple	35			132		350	1225			25	1600		160	1440	70	1370	20 ✓								
Same.	395		S.	"	"	23	33		132		230					230		20	210	10	200	20 ✓								
Pyne Edward S.	53		mid	Original	Fifth	18	50		83	50	1905	2595				4800		450	4050	200	3850	2 ✓								
Same	58		"	"	Main	39	69		132		5408	2592				8000		800	7200	360	6840	4 ✓								
Same	92		all	"	Court	82	50	Seventh	132		1650	1150				2800		280	2520	180	2390	2 ✓								
Same.	93		W2	"	Seventh	60		Alley	82	50	575				25	600		60	540	30	510	2 ✓								
											48276	40632	700		1632	91,240		9110	82130	4110	76020									
											48276																				

Assessment of Lots in the Town of Maysville.

W. H. STANAGE & CO., CIN'TI, O.

IN WHOSE NAME ASSESSED	In Lot	Out Lot	What Part	Addition	Street	Ft.	Hds.	Street	Ft.	Hds.	Total Value Lot Excluding Buildings	VALUE OF ALL BUILDINGS: House	House	Mills	Barns and other Build'gs	Total Value Lot and Buildings	Equalized by County Board: Added	Deduct	Total as Equalized by County Board	Equalized by State Board: Added	Deduct	Total Dup. Value as Equalized	Plat Page	TRANSFERRED TO	DATE TRANSFERRED	DUP. OF WHAT YEAR '09	'10	'11	'12	'13	REMARKS
											Dollars	Dolls.	Dolls.	Dolls.	Dolls.	Dolls.	Added	Deduct	Dollars	Added	Deduct	Dollars				Page	Page	Page	Page	Page	
Raley Joanna	388		all	Robinson	Maple	66			132		660	440				1100		110	990		50	940	20	✓							
Randall Basha	393		N3	"	"	23	33		132		230					230		20	210		10	200	20	Bessie Morris	4/14/10		107				
Same	394		S2	"	"	35			132		350	600				950		90	860		40	820	20	Bessie Morris	4/14/10		107				
Randall Jno. B & Emma		52	S.		Chestnut	14		Smith	220		70					70		10	60		00	60	15	✓							
Randall Jno B & Emma R		52	Pt.			48			99		100	450			50	600		60	540		30	510	15	✓							
Randall Laura E	454		all	Robb	Maple	60			164		1200	800				2000		200	1800		90	1710	11	✓							
Randall Margaret	381, 382, 383		Pt.	Robinson	"	110	41		170		1500					1500		150	1350		70	1280	14	To O. McPherson + 35 ft to M. Donohue	4/1/11, 4/10/11		107, 107				
Rausch Anna B	218-219, 220-221		pts	Market	Eighth	66			330		490	1050			60	2100		210	1890		90	1800	15	✓							
Rausch Anna F	403		all	Southside	Sixth	62			132		930	1270				2200		220	1980		100	1880	18	✓							
Rausch J & J Schneider	50, 59		W.	Original	Fifth	40		alley	113	50	6000	4000				10000		1000	9000		450	8550	4	✓							
Rausch John	85		S	"	Plum	28			132		560	2240				2800		280	2520		130	2390	4	✓							
Same	96		N.	"	"	30	50		132		610					610		60	550		30	520	4	✓							
Rausch John A	538		all	Sunnyside	Ninth	61			171		120					120		10	110		10	100	12	M. Boerger	3/1/11		107				
Same	544		"	"	"	66			149		130					130		10	120		10	110	12	M. Boerger.	3/1/11		107				
Rausch J. M.	86		S2	Original	Plum	41	50		132		850	930			20	1800		180	1620		60	1540	4	✓							
Rausch John M	408		1/2	Southside	Sixth	42	50		166		600	950				1550		150	1400		70	1330	18	✓							
Same		25	pt		N. front	64			65		25				25	50		10	40		00	40	18	✓							
Rausch Lena	86		N.	Original	Plum	41			132		820	1100			80	2000		200	1800		90	1710	4	✓							
Rau Hattie M	292, 293, 294		pt	Pickett	Maple	66			176		1980	1900			120	4000		400	3600		180	3420	11	John B. Miller.	10/29		107				
Reagle Wm L	349		all	Robinson	Eighth	65			166	75	975	1400			25	2400		240	2160		110	2050	14	✓							
Reams Christie J	30		S	Original	Court	35			132		1050	2250				3300		330	2970		150	2820	1	Ella J. Fillen	3/1/10		107				
Reams Ida M & Leo L	233		S	Wm Lee	Sycamore	55			165		550					550		50	500		20	480	9	J. R. Thompson	3/1/11		107				
Reed Bruce		35	SW		Fifth	52		alley	145		1300	1300			100	2600		260	2340		120	2220	18	✓							
Reed Della H	637		W2	Longbrake	Fourth	46			53		100					100		10	90		00	90	10	✓							
Reed Dyer	36-37		pts	Original	Plum	15			132														3								
Same	37		N.	"	"	12			66		540					540		50	490		20	470	3	✓							
Same	37-48		pt	"	Fifth	66		alley	132		2310				690	3000		300	2700		130	2570	3	✓							
Reed Robt. Dyer	636		all	Longbrake	Fourth	68			72		340	1150				1490		150	1340		70	1270	10	N. S. of N. b. Mrs Malone	12/21/10		107				
Same	637		E.	"	"	22			53		110					110		10	100		10	90	10	N. S. of N. b. Mrs Malone	12/21/10		107				
Reid Allen M	41-44		pts	Original	Fifth	51	67	Court	98	50	4550	5450				10,000		1000	9,000		450	8550	1	M. E. Reid	5/24/11		107				
Rhoads C. Y.	540		all	Sunnyside	Ninth	75		Mulberry	171		150					150		10	140		10	130	12	✓							
Rhoads Horatio Jr Harriett		9	S.		Court	24			132		480					480		50	430		20	410	13	✓							
Same		10	N.	"	"	40			132		600	1080			20	1700		170	1530		70	1460	13	✓							
Richey Jefferson L & Ida B	413		all	Freshwater	Fifth	66			158		1320	750			30	2100		210	1890		90	1800	18	✓							
Richey J. T.	624		"	Longbrake	Fourth	52		Lees Lane	165	83	520	1480				2000		200	1800		90	1710	10	✓							
Robb Amelia J.	449		N Pt.	Robb.	Fifth	76			113		2280	720				3000		300	2700		130	2570	11	✓							
											34900	31210			1220	67330		6,710	60620		3,020	57600									

Assessment of Lots in the Town of Marysville.

W. H. STANAGE & CO., CIN'TI, O.

IN WHOSE NAME ASSESSED	In Lot	Out Lot	What Part	Addition	Street	Ft.	Hds.	Street	Ft.	Hds.	Total Value Lot Excluding Buildings	VALUE OF ALL BUILDINGS: House	House	Mills	Barns and other Build'gs	Total Value Lot and Buildings	Equalized by County Board: Added	Deduct	Total as Equalized by County Board	Equalized by State Board: Added	Deduct	Total Dup. Value as Equalized	Plat Page	TRANSFERRED TO	DATE TRANSFERRED	DUP. OF WHAT YEAR '09	'10	'11	'12	'13	REMARKS
					DESCRIPTION						Dollars	Dollars.	Dollars.	Dollars.	Dollars.	Dollars.	Dollars			Dollars							Page	Page	Page	Page	Page	
Robinson F. B.		7	W.		Fifth	86			198		3440	2000			160	5600		560	5040		250	4790	13	✓							
Same	64/87		pt	Original	Main	64	50		132		7740	9260				17000		1700	15300		760	14540	2	✓							
Same	145		N. E.	Military	Walnut	27		South	99		520	280				800		80	720		40	680	5	✓							
Robinson & Chester L.		34	pt		Fourth	68			164		680				420	1100		110	990		50	940	18	✓ Juliette Robinson	1/18/10		107				
																								✓ Jno B. Adams -	1/18/10		107				
Same		34	"		Fifth	62			145		1550	1750				3300		330	2970		150	2820	18	✓ Juliette Robinson	1/18/10		107				
Same		36	"		Fourth	6	50		165		60					60		10	50		60	50	18	✓							
Robinson Elsa C.	458		all	Shumside	Eighth	50		alley	167		150					150		10	140		10	130	20	✓							
Same	459		"	"	"	50			167		150					150		20	130		10	120	20	✓							
Same	460		"	"	"	50			167		150					150		10	140		10	130	20	✓							
Same	461		"	"	"	50			167		150					150		20	130		10	120	20	✓							
Same	471		"	"	Ninth	50			168	50	150					150		10	140		10	130	20	✓							
Same	477		"	"	"	50			199		150					150		20	130		10	120	20	✓							
Same	487		"	"	Collins	50	75		231	50	200					200		20	180		10	170	20	✓ M. + L. F. Kimball	4/8/11		108				
Same	488		"	"	"	50	75		242	50	200					200		20	180		10	170	20	✓ D. J. Long.	4/8/11		108				
Same	492		"	"	"	50	75		162		200					200		20	180		10	170	20	✓							
Same	497		"	"	Eighth	50		Buckeye	167		100					100		10	90		60	90	20	✓							
Same	500		"	"	"	50			167		100					100		10	90		00	90	20	✓							
Same	519		"	"	Linden	50	50		152	25	100	300				400		40	360		120	340	20	✓ C. B. + C. L. Emery.	4/27/10		108				
Same	520		"	"	"	45					90					90		10	80		00	80	20	✓							
Same	521		"	"	"	45					90					90		10	80		00	80	20	✓							
Same	522		"	"	"	45					90					90		10	80		00	80	20	✓							
Same	523		"	"	"	45		alley	120		90					90		10	80		00	80	20	✓							
Same	525		"	"	Collins	50	75		162		250					250		30	220		10	210	20	✓ J. Frank Dailey.	3/23/10		108				
Same	536		"	"	Ninth	61			171		120					120		10	110		10	100	12	✓ John Lurker - ✓ Jno Kane.	11/4/09 4/8/11		108	108			
Same	547		"	"	Linden	57	50	alley	182		110					110		10	100		00	100	12	✓ J. O. Smith	5/4/11			108			
Same	548		"	"	"	57	50		182		110					110		10	100		00	100	12	✓ John W. Sarver.	11/10/09		108				
Same	549		"	"	"	57	50		182		110					110		10	100		00	100	12	✓ Ed. A. Mullen	11/21/10			108			
Same	556		"	"	Collins	66			165		130					130		10	120		10	110	12	✓ Ed. A. Mullen.	4/16/10			108			
Same	557		"	"	"	66			165		130					130		10	120		10	110	12	✓ W. S. Rakin	11/23/09		108				
Same	565		"	"	Eighth	61			171		120					120		10	110		10	100	12	✓ Jno. B. Gregg.	9/20/11			108			
Same	575		"	"	Ninth	66			149		130					130		10	120		10	110	12	✓							
Same	576		"	"	"	66			149		130					130		10	120		10	110	12	✓							
Same	577		"	"	"	66			149		130					130		10	120		10	110	12	✓							
Same	578		"	"	"	66		Grove	149		130					130		10	120		10	110	12	✓							
Same	590		"	"	Collins	66			165		130					130		10	120		10	110	12	✓ Jno Hall	7/27/11			108			
Same	591		"	"	"	66			165		130					130		10	120		10	110	12	✓ C. J. + R. E. Johnson.	7/9/11			108			
Same	700		"	"	Eighth	61		Linden	135		120					120		10	110		10	100	12	✓							
Same	701		"	"	"	66			135		130					130		10	120		10	110	12	✓ J. W. Newhouse.	5/7/10			108			
Same	706		"	"	"	75		Mulberry	135		150					150		20	130		10	120	12	✓ J. W. Newhouse	5/7/10			108			
Same	707		"	"	"	61			135		120					120		10	110		10	100	12	✓ J. W. Newhouse.	5/7/10			108			
											18530	13590		580	32700		3250	29450		1570	27940									

Assessment of Lots in the Town of Maysville

W. H. STANAGE & CO., CIN'TI, O.

IN WHOSE NAME ASSESSED	In Lot	Out Lot	What Part	Addition	Street	Ft.	Hds.	Street	Ft.	Hds.	Total Value Lot Excluding Buildings	VALUE OF ALL BUILDINGS: House	House	Mills	Barns and other Build'gs	Total Value Lot and Buildings	Equalized by County Board: Added	Deduct	Total as Equalized by County Board	Equalized by State Board: Added	Deduct	Total Dup. Value as Equalized	Plat Page	TRANSFERRED TO	DATE TRANSFERRED	DUP. OF WHAT YEAR '09	'10	'11	'12	'13	REMARKS
											Dollars	Dolls.	Dolls.	Dolls.	Dolls.	Dolls.			Dollars			Dollars				Page	Page	Page	Page	Page	
Robinson Elsw b.	708		all	Sunnyside	Eighth	61			135		120					120		10	110		10	100	12	J.W. Newhouse	3/31/10		108				
Same	709		"	"	"	61			135		120					120		10	110		60	110	12	J.W. Newhouse	3/31/10		108				
Same	710		"	"	"	61			135		120					120		10	110		10	100	12	J.W. Newhouse	3/31/10		108				
Same.	711		"	"	"	61		Grove	135		120					120		10	110		60	110	12	J.W. Newhouse	3/31/10		108				
Robinson Eliza J.	330		"	Robinson	"	80		Elm	127	50	1200	1250			50	2500		250	2250		110	2140	13								
Robinson Etta	600		"	Longbrake	Fourth	60		Mary	167	50	600	1550			150	2300		230	2070		100	1970	11	E & M. Fitzpatrick	12/31/10		108				
Same	601		"	"	"	60			167	50	600					600		60	540		30	510	11	E & M. Fitzpatrick	12/31/10		108				
Robinson Lulu D.	285		"	Pickett	Fifth	60		Cottage	166	50	2400	2400			200	5000		500	4500		220	4260	13								
Robinson & Curry Lee. The	186		N	Methodist	alley				132		160					160		20	140		10	130	17								
Same	187		all	"	"	82	50		132		160					160		20	140		10	130	17								
Same			Shop on R.R. Lands.											1500		1500		150	1350		70	1280									
Roff Joseph & S.J.	123/120		S.	Military	Case.	37	50		132		562	800			38	1400		140	1260		60	1200	6								
Same	657		E.	Longbrake.		60			77	50	10					10		50	10		50	10	10								
Same		5	N.E.		Sixth	51			187		530	970				2500		250	2250		110	2140	13								
Rogers Alice b.	32		S ½	Original	Court.	39	75		132		1200	1400			200	2800		280	2520		130	2390	1								
Rogers James L.	455		all	Robb.	Maple.	60			164		1200	800			100	2100		210	1890		90	1800	11								
Rogers Nancy M.	306		E.	Eastern	Fifth	39			165		780	820				1600		160	1440		70	1370	18								
Rogers Samuel	675		all	Welch	Orchard	50			146		250					250		20	230		10	220	9	Mrs. Rogers	4/7/11		109				
Same	676		"	"	"	50			146		250					250		30	220		10	210	9	Mrs. Rogers	4/7/11		109				
Same.	677		"	"	"	46			146		230	1100			170	1500		150	1350		70	1280	9	Mrs. Rogers.	4/7/11		109				
Rutan Wm M.	70		N	Original	Main	46	50	alley	132		4650	350				5000		500	4500		220	4280	4								
Same.	466		all	Sunnyside	Eighth	50		Buckeye	167		150					150		20	130		10	120	20								
Ryan Keziah J.	174		S.	Methodist	Chestnut	84		Sixth	115		1260	940				2200		220	1980		100	1880	17								
Sander Bertha K & Wilhelmina	46		N.	Original	Main	21			132		3360	5640				9000		900	8100		400	7700	3								
Sarver Jacob H.	230		all	Welch	Sycamore	66			165		660	230			10	900		90	810		40	770	9								
Sawyer Sarah b.		41	S.		Sixth	65		Maple	155		1950	3950			100	6000		600	5400		270	5130	13								
Sawyer Walter A.	797		all	Edgewood	Seventh	50			162		200					200		20	180		10	170	11								
Schalip John F.	49		N.	Original	Plum.	45	42	Fifth	23	67	937	1063				2000		200	1800		90	1710	4								
Schalip J. P.	404		E ½	Southwick	Sixth	32			136		480	620				1100		110	990		50	940	18	H.W. Asman -	4/4/11		109				
Schalip John Paul.	405		all	"	"	62			165		430	1470			100	2500		250	2250		110	2140	18								
Schalip John P.	410		"	"	"	75			136		1125	975				2100		210	1890		90	1800	18								
Schneider Ann Margaret.	180		"	Methodist	Seventh	66			166	75	660	840				1500		150	1350		70	1280	17								
Schneider John S.		29	pt		Fifth	62			167		1550	2400			50	4000		400	3600		180	3420	18								
Same.		29 38	md.		Fourth	61	66		167		610					610		60	550		30	520	18	C.O. & J.F. Herd.	7/10/11		109				
Schneider Justus		21	N.W		Fifth	65	50	Chestnut	132		1638	900			62	2600		260	2340		120	2220	18								
Schneider Wm J.	96		S.	Original	Plum.	52		Seventh	132		1040	760				1800		180	1620		80	1540	4	M. M. Richey	4/4/10			109			
Schlegel Lecetta.	309		N.	Eastern	Fourth	66			132		660	1140				1800		180	1620		80	1540	18								
											33472	32368		1500	1230	68570		6860	61710		3070	58640									

Assessment of Lots in the Town of Marysville - Union County, Ohio, for the Year 1910.

IN WHOSE NAME ASSESSED	DESCRIPTION: In Lot	Out Lot	What Part	Addition	Street	Ft.	Hds.	Street	Ft.	Hds.	Total Value Lot Excluding Buildings	VALUE OF ALL BUILDINGS: House	House	Mills	Barns and other Build'gs	Total Value Lot and Buildings	Equalized by County Board: Added	Deduct	Total as Equalized by County Board	Equalized by State Board: Added	Deduct	Total Dup. Value as Equalized	Plat Page	TRANSFERRED TO	DATE TRANSFERRED	DUP. OF WHAT YEAR '09 Page	'10 Page	'11 Page	'12 Page	'13 Page	REMARKS
Schlegel Angie M.	304		W.	Eastern	Fifth	54		Pine	165	12	1080	800			120	2000	200		1800	90		1710	18 ✓								
Schlegel Christina	49		½	Mt. Pleasant	"	22	75		48	25	410	590				1000	150		1350	70		1280	4 ✓								
Schlegel Lizetta	100		Pt	Military	Oak	16	50		132		20					20	00		20	00		20	5 ✓								
Same	101		all	"	"	82	50		132		100					100	10		90	00		90	5 ✓								
Same	108		"	"	"	82	50		132		100					100	10		90	00		90	5 ✓								
Same	109		"	"	"	82	50	South	132		410	890			200	1000	150		1350	70		1280	5 ✓								
Same		33	mill		Fifth	60			165		1500	1100				2600	260		2340	110		2230	18 ✓								
Same	809		all	Pleasant St	Milford	50			85		500	1400				1900	190		1710	90		1620	14	Magdalena Treatchel.	7/10/10		109				
Schlegel Wilhelmina	49		Pt	Original	Fifth	19	33		48	25	774	826				1600	160		1440	70		1370	4 ✓								
Schmidt John M.	422		all	Freshwater	Sixth	66		Pine	150	12	990	500	800	310 (House)		2600	260		2340	120		2220	18 ✓								
Same	423		N.	"	"	22			150	12	330	870				1200	120		1080	50		1030	18 ✓								
Same	49		pt	Original	Fifth	22	75		48	25	910	690				1600	160		1440	70		1370	4 ✓								
Schmiat Mary L.	493		all	Sunnyside	Collins	38			162		190	1210				1400	140		1260	60		1200	20 ✓								
Same	647		"	Longbrake	South	60			166		600	600				1200	120		1080	50		1030	10 ✓								
Schomlob John	408		E pt	Southwest	Sixth	42	50		136		638	662				1300	130		1170	60		1110	18 ✓								
Schomlob J. F.	494		all	Sunnyside	Buckeye	54		alley	183	50	110					110	10		100	00		100	20 ✓								
Same	495		"	"	"	55			183		110					110	10		100	10		90	20 ✓								
Schomlob John F.	425		"	Freshwater	Sixth	66			158	73	990	1200			110	2300	280		2070	100		1970	18 ✓								
Schomlob John F. & Mary A.	116/117		W2	Military	Fifth	66		Oak	165		1980	1020				3000	300		2700	130		2570	6 ✓								
Schomlob Mary	424		all	Freshwater	Sixth	66			158	73	990	2010				3000	300		2700	130		2570	18 ✓								
Scott Margaret D.	76		mid	Original	"	58			76		2320	3180				5500	550		4950	250		4700	2 ✓								
Same	337		all	Robinson	Eighth	65			127	50	975	1500			25	2500	250		2250	110		2140	13 ✓								
Scott O. M.		6	N		Fifth	74			165		2960	2000			40	5000	500		4500	220		4280	13 ✓								
Same	74		all	Original	Plum	82	50	Sixth	132		1650				350	2000	200		1800	90		1710	4 ✓								
Same	83		N	"	"	20	50		132		410	90				500	50		450	20		430	4 ✓								
Same	70		E	"	Main	36		Sixth	132		2850	620				3500	350		3150	160		2990	4 ✓								
Seigman Chester	172		all	Walnut	Fifth	66		alley	158		1650	450			100	2700	270		2430	120		2310	17 ✓								
Sellers Sw. L.	51		Pt E2	Original	"	20			54	50	1744	2256				4000	400		3600	180		3420	4	Chas. Braun.	4/8/11						110
Same	56		N2	"	Court	41	25		132		1240	860				2100	210		1890	90		1800	2 ✓								
Same	82		Pt S2	"	Main	35	50		132		718	240			142	1100	110		990	50		940	4 ✓								
Same	87		all	"	"	82	50		132		1650	1050				2700	270		2430	120		2310	4 ✓								
Sellers John L.	31		N.	"	Court	54	33		132		1630	1370				3000	300		2700	130		2570	6 ✓								
Sellers Mary L.		8	mid		South	45			145		1350	1350				2700	270		2430	120		2310	13 ✓	E.A. Mullen.	7/5/11						110
Sellers O. M. & Flora H.	450		E2	Robb.	Sixth	38			100		570	1930				2500	250		2250	110		2140	11 ✓								
Shaner David		8	Pt.		Third	136			165		2040	660	1100	400 (House)		4700	470		4230	210		4020	13 ✓								
Shaner D. & S.		3	N.		Fifth	61			165		2440	1200			160	3800	380		3420	170		3250	13 ✓								
Shaner Harry E.	378		Pt	Robinson	Sixth	34			140		670	1630				2300	230		2070	100		1970	14 ✓	Un ½ to Mills H. Perfect.	7/8/09						110
Shaner Maud M.	73		E2	Original	Sixth	66		Alley	82	50	1188.				412	1600	160		1440	70		1370	4 ✓								
Shaner Thos. M.		7	Pt		Fifth	55			183		2200	3800				6000	600		5400	270		5130	13 ✓								
Shaner Thos. M. & M. W.	201		S.	Walnut	Walnut	60	75	Eighth	132		1215	485				1700	170		1530	80		1450	17 ✓								
											44.732	39.539	1900	1210	1659	89.040	8,900		80,140	3950		76,190									

Assessment of Lots in the Town of Marysville

W. H. STANAGE & CO., CIN'TI, O.

IN WHOSE NAME ASSESSED	DESCRIPTION: In Lot	Out Lot	What Part	Addition	Street	Ft.	Hds.	Street	Ft.	Hds.	Total Value Lot Excluding Buildings	VALUE OF ALL BUILDINGS: House	House	Mills	Barns and other Build'gs	Total Value Lot and Buildings	Equalized by County Board: Added	Deduct	Total as Equalized by County Board	Equalized by State Board: Added	Deduct	Total Dup. Value as Equalized	Plat Page	TRANSFERRED TO	DATE TRANSFERRED	DUP. OF WHAT YEAR '09	'10	'11	'12	'13	REMARKS
											Dollars	Dolls.	Dolls.	Dolls.	Dolls.	Dolls.	Added	Deduct	Dollars	Added	Deduct	Dollars				Page	Page	Page	Page	Page	
Shearer John H	75		S.	Original	Main	62	25		132		1875	2125				4000		400	3600		180	3420	4								
Same	713		all	Edgewood	Mulberry	75	50		95		100					100		10	90		00	90	10								
Same	714		"	"	"	70			105		100					100		10	90		00	90	10								
Same	715		"	"	"	70			116	50	100					100		10	90		00	90	10								
Same	716		"	"	"	70			116	50	100					100		10	90		00	90	10								
Same	717		"	"	Sixth	50			150		100					100		10	90		00	90	10								
Same	718		"	"	"	66	50	Mulberry	150		130					130		10	120		10	110	10								
Same	720		"	"	Mulberry	50			150		150					150		20	130		10	120	10								
Same	721		"	"	"	50			150		150					150		10	140		10	130	10								
Same	722		"	"	"	50			150		130					130		20	130		10	120	10								
Same	723		"	"	"	50		alley	150		150					150		10	140		10	130	10								
Same	724		"	"	Fifth	79	50	"	250		1430					1430		140	1290		60	1230	10								
Same	725		"	"	"	55			247		990	1000			110	2100		210	1890		90	1800	10								
Same	726		"	"	Sixth	61		Mulberry	150		180					150		20	160		10	150	10								
Same	727		"	"	"	50			150		100					100		10	90		00	90	10								
Same	728		"	"	"	50			150		100					100		10	90		00	90	10								
Same	729		"	"	"	50			150		100					100		10	90		00	90	10								
Same	730		"	"	"	50			150		100					100		10	90		00	90	10								
Same	731		"	"	"	60		alley	150		120					100		10	110		10	100	10								
Same	732		"	"	"	68	50	Grove	135		130					130		10	120		10	110	10								
Same	733		"	"	"	50			135		100					100		10	90		00	90	10								
Same	734		"	"	"	50			135		100					100		10	90		00	90	10								
Same	735		"	"	"	50			135		100					100		10	90		00	90	10								
Same	736		"	"	"	50			135		100					100		10	90		00	90	10								
Same	737		"	"	"	50			135		100					100		10	90		00	90	10								
Same	738		"	"	"	50			135		100					100		10	90		00	90	10								
Same	739		"	"	"	66	70	Mulberry	135		130					130		10	120		10	110	10								
Same	740		"	"	"	61		"	135		130					130		10	120		10	110	10								
Same	741		"	"	"	50			135		100					100		10	90		00	90	10								
Same	742		"	"	"	50			135		100					100		10	90		00	90	10								
Same	743		"	"	"	50			135		100					100		10	90		00	90	10								
Same	744		"	"	"	50			135		100					100		10	90		00	90	10								
Same	745		"	"	"	60		Linden	135		120					120		10	110		10	100	10								
Same	746		"	"	Grove	50		Alley	205		100					100		10	90		00	90	10								
Same	747		"	"	"	50			205		100					100		10	90		00	90	10								
Same	748		"	"	"	49			205		100					100		10	90		00	90	10								
Same	749		"	"	"	50			205		100					100		10	90		00	90	10								
Same	750		"	"	"	50			205		100					100		10	90		00	90	10								
Same	751		"	"	Mulberry	50			205		100					100		10	90		00	90	10								
Same	752		"	"	"	50			205		100					100		10	90		00	90	10								
											8435	3125			110	11,670		1,150	10,520		440	10,070									

Assessment of Lots in the Town of Maysville

W. H. STANAGE & CO., CIN'TI, O.

IN WHOSE NAME ASSESSED	DESCRIPTION										Total Value Lot Excluding Buildings	VALUE OF ALL BUILDINGS				Total Value Lot and Buildings	Equalized by County Board		Total as Equalized by County Board	Equalized by State Board		Total Dup. Value as Equalized	Plat Page	TRANSFERRED TO	DATE TRANSFERRED	DUP. OF WHAT YEAR					REMARKS
	In Lot	Out Lot	What Part	Addition	Street	Ft.	Hds.	Street	Ft.	Hds.	Dollars	House Dolls.	House Dolls.	Mills Dolls.	Barns and other Build'gs Dolls.	Dollars	Added	Deduct	Dollars	Added	Deduct	Dollars				'09 Page	'10 Page	'11 Page	'12 Page	'13 Page	
Shearer John H.	753		all	Edgewood	Mulberry	49			205		100					100		10	90		00	90	10 ✓								
Same	754		"	"	"	50			205		100					100		10	90		00	90	10 ✓								
Same	755		"	"	"	50		alley	205		100					100		10	90		00	90	10 ✓								
Same	756		"	"	"	50		"	150		150					150		20	130		10	120	10 ✓								
Same	757		"	"	"	50			150		150					150		10	140		10	130	10 ✓								
Same	758		"	"	"	49			150		140					140		10	130		10	120	10 ✓								
Same	759		"	"	"	50			150		150					150		20	130		10	120	10 ✓								
Same	760		"	"	"	50		alley	150		150					150		10	140		10	130	10 ✓								
Same	761		"	"	Linden	50		"	150		100					100		10	90		10	80	10 ✓								
Same	762		"	"	"	50			150		100					100		10	90		10	80	10 ✓								
Same	763		"	"	"	49			150		100					100		10	90		00	90	10 ✓								
Same	764		"	"	"	50			150		100					100		10	90		00	90	10 ✓								
Same	765		"	"	"	50		alley	150		100					100		10	90		00	90	10 ✓								
Same	766		"	"	Seventh	68	50	Grove	135		130					130		10	120		10	110	10 ✓								
Same	767		"	"	"	50			135		100					100		10	90		00	90	10 ✓								
Same	768		"	"	"	50			135		100					100		10	90		00	90	10 ✓								
Same	769		"	"	"	50			135		100					100		10	90		00	90	10 ✓								
Same	770		"	"	"	50			135		100					100		10	90		00	90	10 ✓								
Same	771		"	"	"	50			135		100					100		10	90		00	90	10 ✓								
Same	772		"	"	"	50			135		100					100		10	90		00	90	10 ✓								
Same	773		"	"	"	70		Mulberry	135		140					140		10	130		10	120	10 ✓								
Same	774		"	"	"	61		"	135		120					120		10	110		10	100	10 ✓								
Same	775		"	"	"	50			135		100					100		10	90		10	80	10 ✓								
Same	776		"	"	"	50			135		100					100		10	90		10	80	10 ✓								
Same	777		"	"	"	50			135		100					100		10	90		10	80	10 ✓								
Same	778		"	"	"	50			135		100					100		10	90		10	80	10 ✓								
Same	779		"	"	"	60		Linden	135		120					120		10	130		10	100	10 ✓								
Same	780		"	"	"	66	50	Grove	162		130					130		10	120		10	110	10 ✓								
Same	781		"	"	"	50			162		100					100		10	90		00	90	10 ✓								
Same	782		"	"	"	50			162		100					100		10	90		00	90	10 ✓								
Same	783		"	"	"	50			162		100					100		10	90		00	90	10 ✓								
Same	784		"	"	"	50			162		100					100		10	90		00	90	10 ✓								
Same	785		"	"	"	50			162		100					100		10	90		00	90	10 ✓								
Same	786		"	"	"	61	70	Mulberry	162		120					120		10	110		10	100	10 ✓								
Same	787		"	"	"	60		"	162		120					120		10	110		10	100	10 ✓								
Same (Boundary 60)	788		"	"	"	50			162		100					100		10	90		00	90	10 ✓	10 ft to D. G. Scott	8/8/11					112	
Same	789		"	"	"	50			162		100					100		10	90		00	90	10 ✓	D. G. Scott	8/8/11					112	
Same	790		"	"	"	50			162		100					100		10	90		00	90	10 ✓	Kate R. Leedy	8/8/11					112	
Same	791		"	"	"	50			162		100					100		10	90		00	90	10 ✓	J. M. Hulse	9/1/11					112	
Same.	792		"	"	"	50			162		100					100		10	90		00	90	10 ✓								
											4420					4420		420	4,000		180	3820									

Assessment of Lots in the Town of Marysville.

W. H. STANAGE & CO., CIN'TI, O.

IN WHOSE NAME ASSESSED	In Lot	Out Lot	What Part	Addition	Street	Ft.	Hds.	Street	Ft.	Hds.	Total Value Lot Excluding Buildings	VALUE OF ALL BUILDINGS: House	House	Mills	Barns and other Build'gs	Total Value Lot and Buildings	Equalized by County Board: Added	Deduct	Total as Equalized by County Board	Equalized by State Board: Added	Deduct	Total Dup. Value as Equalized	Plat Page	TRANSFERRED TO	DATE TRANSFERRED	DUP. OF WHAT YEAR: '09 Page	'10 Page	'11 Page	'12 Page	'13 Page	REMARKS
											Dollars	Dolls.	Dolls.	Dolls.	Dolls.	Dolls.	Added	Deduct	Dollars	Added	Deduct	Dollars								
Shearer John H.	793		all	Edgewood	Smith	60		Linden	162		120					120	10	110		10	100	20	Elmo V. Snider	7/3/11		112				
Same	794		"	"	"	46		"	162		180					180	20	160		10	150	11								
Same	795		"	"	"	50			162		200					200	20	180		10	170	11								
Same	796		"	"	"	50			162		200					200	20	180		10	170	11	4 ft to L. C. Sawyer.	3/23/11		112				
Same	799		"	"	"	50			162		200					200	20	180		10	170	11	M. B. Kirby	8/30/11		112				
Same	800		"	"	"	50			162		200					200	20	180		10	170	11	1 ft to L. M. Brenner — 4 ft to M. B. Kirby	7/10/11 8/30/11		112				
Same	801		"	"	"	50			162		200					200	20	180		10	170	11	10 ft to B. B. Baumer. 40 " to L. M. Brenner	6/4/11 7/10/11		112				
Same	802		"	"	"	50		Buckeye	162		200					200	20	180		10	170	11	J. B. A. Baumer.	6/4/11		112				House being built
Same	803		"	"	"	46		"	112		180					180	20	160		10	150	11								
Same	804		"	"	"	50			113	45	200					200	20	180		10	170	11								
Same	807		"	"	"	65		Locust	116		520					520	50	470		20	450	11								
Shearer Willie A	75		N	Original	Main	20	25	Smith	132		608	3892				4500	450	4050		200	3850	4								
Same		6	"		Fifth	65	10		165		2604	2300			96	5000	500	4500		220	4280	13								
Sheridan Anna R.	90		S	Original	Court	41	25	alley	132		825	1900			75	2800	280	2520		130	2390	2								
Same	404		W	Southwick	Smith	32			165		480	220				700	70	630		30	600	18								
Shetterly Joseph	30		S.	Original	Court	5			132		150					150	20	130		10	120	1								
Shetterly Lora E.	30		N.	"	"	42	50	South	132		1275	1725				3040	300	2700		130	2570	1								
Shirk James	162		all	Western	Smith	66		Ash	165		1980	900			120	3000	300	2700		130	2570	13								
Shirk Sarah R.	414		"	Irishwater	Fifth	66			158	73	1320	680				2000	200	1800		90	1710	18								
Shuler David	365		W	Robinson	Smith	33	50	Maple	166	75	335	665				1000	100	900		40	860	14								
Same		17 1/8	N.W.		Seventh	40		alley	66		400					400	40	360		20	340	13								
Shuler John		29	mid		Vine	82			59	50	250	750				1000	100	900		40	860	18								
Sigler Isaac J.	620		all	Longbrake	Third	60			165	75	120	680			100	900	90	810		40	770	10								
Simon Joseph J.	50 59		Emil	Original	Fifth	18	75		111		2337	2663				5000	500	4500		220	4280	4	J. M. Freiberg	5/11		112				
Singer Herman		295 38	pts		South	61	67		167		616	384				1000	100	900		40	860	18								
Smallwood Mary J.	223		E.	Melch.	Third	46			127		690	510				1200	120	1080		50	1030	9								
Smith Alice	617		all	Longbrake	"	60			165	75	120					120	10	110		10	100	10								
Same	618		"	"	"	60			165	75	120					120	10	110		10	100	10								
Smith Emma A.	595		"	"	Fifth	66			165		1980	2020				4000	400	3600		180	3420	11								
Smith Lena	142		S.	Military	Oak	45		Seventh	132		675	1125				1800	180	1620		80	1540	6								
Smith Mary Fleck	362		W	Robinson	Smith	32	50		166	75	325	975				1300	130	1170		60	1110	14								
Snider Adam	33		N.	Original	Main	23	50		132		2600	4400				7000	700	6300		310	5990	1								
Same	353	12	Pt all	Robinson	Eighth	75			165	75	1125	3350			25	4500	460	4050		200	3850	14								
Snider Charles W.		2	E.		South	73			167		2190	875			35	3100	310	2790		140	2650	13								
Snider Melissia	485		all	Sunnyside	Collins	50	75	alley	210		203	597				800	80	720		40	680	20	Howard Snider et al.	12/27/10		113				
Snider Philip	29 32		pts	Original	Court	83		South	132		2490	1010	475		25	4000	400	3600		180	3420	1								
Snodgrass Josephine C.	215		S.	Methist	Main	36			132		900	2000			100	3000	300	2700		130	2570	17								
Same	216		N.	"	"	34			132		850					850	80	770		40	730	17								
Snodgrass Lownia		42	S.		Maple	70			132		1400	750			50	2200	220	1980		100	1880	13								
Snodgrass & Sullington	Marchouse on R.R. Lands												950		50	1000	100	900		40	860	—								
											31.368	34371	1425		676	67.840	6,760	61,060		3,030	58,030									

Assessment of Lots in the Town of Marysville.

W. H. STANAGE & CO., CIN'TI, O.

IN WHOSE NAME ASSESSED	In Lot	Out Lot	What Part	Addition	Street	Ft.	Hds.	Street	Ft.	Hds.	Total Value Lot Excluding Buildings	VALUE OF ALL BUILDINGS: House	House	Mills	Barns and other Build'gs	Total Value Lot and Buildings	Equalized by County Board: Added	Deduct	Total as Equalized by County Board	Equalized by State Board: Added	Deduct	Total Dup. Value as Equalized	Plat Page	TRANSFERRED TO	DATE TRANSFERRED	DUP. OF WHAT YEAR '09 Page	'10 Page	'11 Page	'12 Page	'13 Page	REMARKS
Snyder Laura V.	392		Spt	Robinson	Maple	57		Smith	132		570	430				1000		100	900		50	850	20 ✓								
Southard C. M. & Ella G. Blue	63		S.	Original	Main	43			132		4730	1270				6000		600	5400		270	5130	4 ✓								
Southard Edwin F.	170 171		pts	Western	Fifth	83	16	Cottage	165		3326	21550			124	25000		2500	22500		1130	21370	13 ✓								
Southard Harry G.	77		W.	Original	Sixth	50		Court	75		2000	3000				5000		500	4500		230	4270	2 ✓								
Southard John E.		135 20	N.		Court	38			132		760	2000			240	3000		300	2700		140	2560	13 ✓								
Southwick L. M.		25	E.			66			66		100					100		10	90		10	80	18 ✓								
Same.		27	all.		Fifth	66			132		1500	800				2300		230	2070		100	1970	18 ✓								
Southwick Mary L.	411		W.	Southwest	Sixth	36			136		540	360				900		90	810		40	770	18 ✓								
Spurrier John C.	57 59		mid	Original	Fifth	18	75		111		2337	2663				5000		500	4500		230	4270	4 ✓								
Staley Albina.		36	pt.		Fourth	44	50		170		445	525			30	1000		100	900		50	850	18 ✓								
Staley Rebecca.	571		all	Sunnyside	Sixth	61			171		120					120		10	110		10	100	12	Jno. N. Laird	9/23/10			113			
Strauss Catharine F. (Life)	192.		S.	Methodist	Oak.	48	75		132		732	168				900		90	810		40	770	17 ✓								
Streng Adam.	473		all	Sunnyside	Sixth	50			168	50	150	850				1000		100	900		40	860	20 ✓								
Streng Charles.	484		"	"	"	44		Buckeye.	157		130					130		10	120		10	110	20 ✓								
Streng Peter	483		"	"	"	50			157		150					150		20	130		10	120	20 ✓								
Strider L. C.		2	N.		Sixth	41	50		165		1245	1255				2500		250	2250		110	2140	13 ✓								
Stridlow Helen.	35		Et 1/2	Original	N. front.	20			66	50	100					100		10	90		10	80	3 ✓								
Same	35		E 1/2	"	Plum.	82	50		66		1650	550				2200		220	1980		100	1880	3 ✓								
Same	35		N.W	"	Alley	15			66		75				25	100		10	90		00	90	3 ✓								
Swisher Argus B.	69		W	"	Sixth	40		alley	45	16	1600					1600		160	1440		70	1370	2 ✓								
Swisher Emma L.		5	Blk 7		"	60			150		1800	1800				3600		360	3240		160	3080	13 ✓								
Stokes Myrtle.	174		N.	Methodist	Chestnut	40			115		600	2400				3000		300	2700		140	2560	17 ✓								
Shetterly J. J.			Bake shop on ground leased from J. J. Marlock												400	400		40	360		20	340	✓								
State of Ohio.																															
Ed Fleck.		13 20	pts		Court.	62	50		132		1250	700			50	2000		200	1800		90	1710	13 ✓								
Hosier Brewing Co	Storage on Lot leased of John Brown.																														
W. Guy Jones (Tax)		8.	pt			18			66		100					100		10	90		00	90	13 ✓	Redeemed.	9/19/11			114			
Moses Thompson.	99		all.	Military		82	50		132		100					100		10	90		00	90	5 ✓								
Tabor James.	312		E	Eastern	Fifth	52					1040	460				1500		150	1350		70	1280	18 ✓								
Taylor Andrew		29	Pt		"	50			167		1250	1125			25	2400		240	2160		110	2050	18 ✓								
Taylor Emily		6	pt		Sixth	44			165		1320	880				2200		220	1980		100	1880	13 ✓								
Taylor John R.	168		W.	Western	"	66			165		1980	1420			100	3500		350	3150		160	2990	13 ✓								
Same.		20	S E.		Eighth	91		Main	141		455	545				1000		100	900		50	850	13 ✓								
Taylor Lewis A.	674		W.	Welch Bros	Orchard	60			146		300	1200			400	1900		190	1710		90	1620	9	for A. Laird	3/7/10			114			
Terrel Amos.	228		all.	Welch	Sycamore	66			165		660					660		70	590		30	560	9 ✓	Gea Terrel.	4/3/11			114			
											33115	45951	43	400	994	80460		8050	72440		3670	68740									

Assessment of Lots in the Town of Marysville

W. H. STANAGE & CO., CIN'TI, O.

IN WHOSE NAME ASSESSED	DESCRIPTION										Total Value Lot Excluding Buildings	VALUE OF ALL BUILDINGS				Total Value Lot and Buildings	Equalized by County Board		Total as Equalized by County Board	Equalized by State Board		Total Dup. Value as Equalized	Plat Page	TRANSFERRED TO	DATE TRANSFERRED	DUP. OF WHAT YEAR					REMARKS
	In Lot	Out Lot	What Part	Addition	Street	Ft.	Hds.	Street	Ft.	Hds.	Dollars	House Dolls.	House Dolls.	Mills Dolls.	Barns and other Build'gs Dolls.	Dollars	Added	Deduct	Dollars	Added	Deduct	Dollars				'09 Page	'10 Page	'11 Page	'12 Page	'13 Page	
Terrell Amos.	229		all	Welch.	Sycamore	66			165		660	900			40	1600		160	1440		70	1370	9	✓							
Thompson Alvin	41		Npt	Original	Court	44	50		132		1335	1165				2500		250	2250		110	2140	1	✓							
Thompson Chas T.	102		all	Military	Oak.	82	50		132		410					410		40	370		20	350	5	✓							
Same	103		"	"	Walnut	82	50		132		410					410		40	370		20	350	5	✓							
Same	106		E.	"	alley	82	50		75		410					410		40	370		20	350	5	✓							
Same	107		all	"	Oak.	82	50		132		410					410		40	370		20	350	5	✓							
Same	110		"	"	"	82	50	South	132		820					820		80	740		40	700	5	✓							
Same.	111		E.	"	South	72		alley	82	50	720					720		70	650		30	620	5	✓							
Thompson Elizabeth C.	208		all	Maltrot	Plum.	82	50		132		1650	850				2500		250	2250		110	2140	17	✓							
Same.		2	S.		Fifth	58			165		2330	1170				3500		350	3150		160	2990	13	✓							
Same.		2	N.		Main	58			165		1740	740			20	2800		250	2250		110	2140	13	✓							
Thompson Fred.	53.		W½	Original	Fifth.	20			82	50	2000	2000				4000		400	3600		180	3420	2	✓							
Thompson J. H. & C. T.	307		all	Eastern	South	66			165		660					660		70	590		30	560	18	✓							
Thompson Josephine M.	81		S.	Original	Main	79	50		132		2782	2718				5500		550	4950		250	4700	2	✓							
Thompson W. S.	222		E.	Welch.	Third	6			165		120					120		10	110		10	100	9	✓							
Thorpe O. H.	36		Npt	Original	Plum.	45	34		132		906	1594				2500		250	2250		110	2140	3	✓							
Same.	37/38		md	"	Fifth	20			100		880	200				1000		100	900		40	860	3	✓							
Thorpe Owen H.	64		S.	"	Main	23			132		2530	1470				4000		400	3600		180	3420	2	✓							
Same	451		all	Rott	Maple.	60		South	164		1200	2300				3500		350	3150		160	2990	11	✓							
Same.	452		W½	"	"	20			164		400					400		40	360		20	340	11	✓							
Tilton James W.		3	W½		Fifth	58			165		2320					2320		230	2090		100	1990	13	✓							
Same.	340		W.	Robinson	Eighth	59	50	Maple.	127	50	892	1008				1900		190	1710		90	1620	13	✓	To bal. balance	7/21/11			114		
Trustees Marysville Lodge No. 100 I.O.O.F.	28		N²	Original	Main	41	50	South	132		3320					3320		330	2990		150	2840	1	✓							
Turner Adrian C. & Della	640-641		pts	Longbrake	Fifth	67	60	Lees Lane	176		821	640			39	1500		150	1350		70	1280	10	✓							
Turner Aquilla.	657		pt	"	No fmt.				61	50	50					50		10	40		60	40	10	✓							
Turner Jeff'n.	287-288 242-3-4-5		pts	Pickett	Maple.	70			176		2100	925			75	3100		310	2790		140	2650	11	✓							
Turner Joshua J.	610		all	Longbrake	South	55		Marj.	165	75	550	850				1400		140	1260		60	1200	11	✓	E. J. Sigler	1/25/11			114		
Turner Lucy E.	173		N.	Maltrot	Fifth	54	50	Chestnut	164		1363	2037			100	3500		350	3150		160	2990	17	✓							
Turner Naomi.	209		W.	"	Plum.	82	50	Eighth	84	50	1650	1050				2700		270	2430		120	2310	17	✓	[illegible]	[illegible]			114		
Same.	209		E.	"	Eighth	47	50	alley	82	50	712	1088				1800		180	1620		80	1540	17	✓	pt to W. A. Weidman et al	4/27/09			114		
Turner Roe B.		1	NW		Third	47	50		165		712	1713			75	2500		250	2250		110	2140	13	✓							
Turner William.	643.		all	Longbrake	South	60		Lees Lane	166		600	700				1300		130	1170		60	1110	10	✓							
Union Bantaigles She.	52		S.	Original	Main	20	50		132		3280	3220				6500		650	5850		290	5560	2	✓							
											40663	28338			349	69350		6930	62420		3120	59300									

Assessment of Lots in the Town of Maysville.

W. H. STANAGE & CO., CIN'TI, O.

IN WHOSE NAME ASSESSED	DESCRIPTION: In Lot	Out Lot	What Part	Addition	Street	Ft.	Hds.	Street	Ft.	Hds.	Total Value Lot Excluding Buildings	VALUE OF ALL BUILDINGS: House	House	Mills	Barns and other Build'gs	Total Value Lot and Buildings	Equalized by County Board: Added	Deduct	Total as Equalized by County Board	Equalized by State Board: Added	Deduct	Total Dup. Value as Equalized	Plat Page	TRANSFERRED TO	DATE TRANSFERRED	DUP. OF WHAT YEAR '09 Page	'10 Page	'11 Page	'12 Page	'13 Page	REMARKS
											Dollars	Dolls.	Dolls.	Dolls.	Dolls.	Dolls.			Dollars			Dollars									
Vanderan Reubn.	806		all	Edgewood	Seventh	50			114	95	400	900				1300		130	1170		60	1110	11 ✓								
Vanderan Susan.	179		S.	Mattrist	"	100		Chestnut	107		1000	1800				2800		280	2520		130	2390	17 ✓								
Village of Maysville		52	N.		Chestnut	48	30	Eighth	198		483	4017				4500		450	4050		200	3850	15 ✓								
Vock Wilhelmina	188 189		E2	Mattrist	Seventh	66			165		660	840				1500		150	1350		70	1280	17 ✓								
Volkner Edward.	430.		all.	Inslwater	Sixth	66			150	12	490	570			40	1600		160	1440		70	1370	18 ✓	S. Myrtle Volkmar.	4/19/10		115				
Wagner Matilda	399.		all	Real	Main	78			165		234	566				800		80	720		40	680	15 ✓								
Same.	400		"	"	Chestnut	66			148	50	330	750			20	1100		110	990		50	940	15 ✓								
Wamer Anna May.	149		Mid	Original	Fifth	22	50		48	25	900	600				1500		150	1350		70	1280	4 ✓								
Watson Emily	311		all	Eastern	South	66			165	12	660	160			80	900		90	810		40	770	18 ✓	Frank R. Shirk	1/4/11		115				
Webb Archer.		42	pt		Monmt.	50			84		120					120		10	110		10	100	13 ✓								
Weber Catharine		3	S.		Sixth	66			165		1980	1280			40	3300		330	2970		150	2820	13 ✓								
Weidman Elizabth	149		S.	Military	Oak-	55			132		550	950				1500		150	1350		70	1280	5 ✓								
Weidman Sophia R.	175		S.	Mattrist	Sixth	66			124	50	1320	580				1900		190	1710		90	1620	17 ✓								
Weidman Theodore & Elizabth	61-72		W.	Original	"	66		Plum	89		1320	480				1800		160	1620		80	1540	4 ✓	J. & S. McClurgan	7/28/11		109				
Weidman W. R. & H. McClellan	531		all	Sunnyside	Eighth	61			171		120					120		10	110		10	100	12 ✓	Mable A. Adcock.	4/4/10	87					
Weidman Walter R.		8	W.		Fourth	48			165		1200					1200		120	1080		50	1030	13 ✓								
Welch James.	663		all	Welch Bros	Locke-	55			146		110					110		10	100		10	90	9 ✓								
Same	664		"	"	"	55			146		110					110		10	100		10	90	9 ✓								
Same	665		"	"	"	55			146		110					110		10	100		10	90	9 ✓								
Same	666		"	"	"	55			146		110					110		10	100		10	90	9 ✓								
Same	667		"	"	"	55			146		110					110		10	100		60	100	9 ✓								
Same	668		"	"	"	55			146		110					110		10	100		50	100	9 ✓								
Same	669		"	"	"	55			146		110					110		10	100		60	100	9 ✓								
Same	670		"	"	"	65	50		146		130					130		10	120		10	110	9 ✓								
Same	673		"	"	Orchard	65			146		325	475				800		80	720		40	680	9 ✓								
Same.	674		E½	"	Orchard	10			146		50					50		10	40		60	40	9 ✓								
Reid T. C.		1	E.		Third	68		Alley	165		1020	1780				2800		260	2520	150 2540		2540	13 ✓	25×68. S. M. Hazlett.	87 2/25/10		115				
Same.		1	E.		Fourth	68		"	165		2040	1500			160	3700		530	3330		170	3160	13 ✓	S. M. Hazlett	87 2/25/10		115				
Westfall Blanche.	550		all	Sunnyside	Linden	71	33	"	182		142	858				1000		100	900		50	850	12 ✓								
Westlake Nellie C.	375 376		pts	Robinson	Ninth	52			140		520	680				1200		20	1080		50	1030	14 ✓								
Westlake Providence	365		E2	"	"				166	75	350	1110			30	1500		150	1350		60	1290	14 ✓	M. C. Stevenson	19 1/3/10		116				
Same.		6	pt		Sixth	44			165		1320	680			100	2300		230	2070		100	1970	13 ✓								
Westlake Providence & Nellie C.	391		all	Robinson	Maple	62	50	Ninth	132		625	875				1500		150	1350		70	1280	20 ✓	M. C. Stevenson	19 1/3/10		116				
Wheeler Abbie N.		11	W.		Eighth	44			127	50	660	1140				1800		180	1620		80	1540	13 ✓	J. C. R. & Bro.	9/19/11		115				
Same.		13 20	Pts		Court	35			132		700	2000				2700		270	2430		120	2310	13 ✓	Garnett A. Redmond	12/7/04		115				
Wheeler Henry		4	pt.		Sixth	110			165		3300	2700				6000		600	5400		270	5,130	13 ✓								
											24.224	27,490			470	52.190		5210	46980		2,380	44,600									

Assessment of Lots in the Town of Maysville

W. H. STANAGE & CO., CIN'TI, O.

IN WHOSE NAME ASSESSED	In Lot	Out Lot	What Part	Addition	Street	Ft.	Hds.	Street	Ft.	Hds.	Total Value Lot Excluding Buildings	VALUE OF ALL BUILDINGS: House	House	Mills	Barns and other Build'gs	Total Value Lot and Buildings	Equalized by County Board: Added	Deduct	Total as Equalized by County Board	Equalized by State Board: Added	Deduct	Total Dup. Value as Equalized	Plat Page	TRANSFERRED TO	DATE TRANSFERRED	DUP. OF WHAT YEAR: '09 Page	'10 Page	'11 Page	'12 Page	'13 Page	REMARKS
Whelpley Arpah & Elz M. Sharer	38/47		pt E½	Original	Fifth	20			124		2000	100				2100	210	1890		90	1800	3									
Same	45		N.	"	Main	20	50		130		3280	2120				5400	540	4860		240	4620	1									
Same	286		all	Rickett	Fifth	61		Maple	166	50	2440	2060				4500	450	4050		200	3850	13									
Same	378		pt	Robinson	Smith	33			140														14 Lots to Harry E. Sharer -	11/4/09		115					Page 42 - appraised to the Est Perfect & Sharer
																							and ½ Lot to Willis H. Perfect.	12/8/09		115					
White Carroll F.	798		all	Edgewood	Smith	50			162		200	2300				2500	250	2250		110	2140	11									
Whitney Geo E		4	W½		Smith	110			320		3300	3900			300	7500	750	6750		340	6410	13									
Same -	53		E.	Original	Fifth	40			82	50	6000	6000				12000	1200	10,800		540	10,260	2									
Whitney Geo. E & Co.	45		S.	"	Main -	63		Fifth	112		11340	12660				24000	2400	21,600		1080	20,520	1									
Wilkins Harriet J	170/171		pt	Western	Fifth	99	10		165		3964	1396				5360	540	4820		240	4580	13	Bal to F.R. Gibson et al;	4/1/10		115					
																							Opt to Cornelius Murphy	12/16/09		115					Lot 498 $1960 house being built -
Wilkins Minnie C.		2	E.		Fourth	50			85		1500	1800				3300	330	2970		150	2,820	13									
Williams Emma -	175		N.	Methodist	no front	40	50		66		10					10	00	10		00	00	17									
Williams Emma F-	173		S.	"	Chestnut	10			54		150					150	20	130		10	120	17									
Same	174		N.	"	"	41			87		605	2400			95	3100	310	2790		140	2650	17									
Williams Margaret A		26	W½		Fifth	69	70		132		1742	1800			58	3600	360	3240		160	3080	18									
Wilson Alice	435		W⅓	Wishwatter	Sixth	44			158	73	660	600			40	1300	130	1170		60	1110	18									
Winters Chas H. (Tax)	221		W½	Methodist	Main	82	50		66		412	588			100	1000	100	900		50	850	15	Dr. Geo Jones (Tax)	9/3/10		115					
Same	238		all	Mrs Lee	Sycamore	66			165		132	468			66	600	60	540		30	510	9									
Same -	345		"	Robinson	Eighth	65			166	75	975	600			25	1600	160	1440		70	1370	14									
Wright Mary C.		2	Pt W²		Fourth	42			165		1260	440				1700	170	1530		80	1450	13									
Wright T. M.	57		S²	Original	Main	22	50		132		2920	3080				6000	600	5400		270	5130	2									
Wortwick Wm & Mary Alma	419		all	Wishwatter	Fifth	66			149		1320	630			50	2000	200	1800		90	1710	18									
Wortwick Wm	719		"	Edgewood	"	48		Mulberry	208	80	720	1230			50	2000	200	1800		90	1710	10									
# Wood Catharine	132/133		W.	Military	Sixth	66		Oak -	187		990	1110				2100	210	1890		90	1800	6	2x66 to Rue Hostetter	11/1/10		115					
Wood Elizabeth M.	634		all	Longbrake	Fourth	69			129		500					500	50	450		20	430	10									
Wood Ira a Rose -	7		"	Original	Court	83	50		132		1670	1500			130	3300	330	2970		150	2820	1	W. T. Wood.	4/4/10		116					
Wood J. D.	539		"	Sunnyside	Sixth	61			171		120					120	10	110		10	100	12									
Same	567		"	"	"	76		Mulberry	171		150					150	20	130		10	120	12									
Same.	568		"	"	"	61			171		120					120	10	110		10	100	12									
Woodburn F. A. & Louella -	73		W²	Original	Plum -	82	50	Sixth	66		1320	680				2000	200	1800		90	1710	4									
Same	207		all	Methodist	"	82			132		1640	810			50	2500	250	2250		110	2140	17									
Woodburn R. L.		2	S½		Fifth	83	50		165		3340	7660				11000	1100	9900		480	9410	13	Jos Alvin	12/8/11		116					
Same	25		E.	Original	Fourth	41			70	66	400	400				800	80	720		40	680	3									
Same	25		E.	"	"	32			70	66	400	400				800	80	720		40	680	3	Jos Alvin.	12/8/11		116					
Same	49		S.	"	Plum	35	35		132		705				495	1200	120	1080		50	1030	4									
Same	49		Pt	"	"	3	08		23	67	50					50	10	40		00	40	4									
Same	57		mid	"	Main	27	50		132		3850	2150				6000	600	5400		270	5730	2									
Same	292/293/294		pts	Rickett	Maple	70			179	80	1400	1100				2500	250	2,250		110	2140	11	Joseph J. Foley.	11/7/04		116					
Same	532		all	Sunnyside	Eighth	61			171		120					120	10	110		10	100	12									
Same.	533		"	"	"	61			171		120					120	10	110		10	100	12									
Brooks Nellie & Carrie		42	E½		Sixth	64	25		150		1928	2200			122	4250	430	3820		190	3630	13	G. E. & E. B. Ferrel	9/8/11		117					
# Wood Catherine	183				S. Oak	40			66		400	500				900	90	810		40	770										
											64,153	62682			1415	128,250	12840	115,410		5,790	109620										

Assessment of Lots in the Town of Maysville -

IN WHOSE NAME ASSESSED	DESCRIPTION: In Lot	Out Lot	What Part	Addition	Street	Ft.	Hds.	Street	Ft.	Hds.	Total Value Lot Excluding Buildings	VALUE OF ALL BUILDINGS: House	House	Mills	Barns and other Build'gs	Total Value Lot and Buildings	Equalized by County Board: Added	Deduct	Total as Equalized by County Board	Equalized by State Board: Added	Deduct	Total Dup. Value as Equalized	Plat Page	TRANSFERRED TO	DATE TRANSFERRED	DUP. OF WHAT YEAR '09 Page	'10 Page	'11 Page	'12 Page	'13 Page	REMARKS
Woodward Margaret		14	S½		Court	55	11		132		1002	1098				2100		210	1890		90	1800	13								
Woodworth Cynthia K.	19		pt	Original	South	43			93	33	1320	1880				3200		320	2880		140	2740	1								
Wright Jackson	5		pt W½	"	Third	33			78	50	660	140				800		80	720		40	680	1								
Zellner Elizabeth	442		all	Washington	Erie	66			165		198	702				900		90	810		40	770	18								
Same	443		N.	"	"	26			165		80					80		10	70		00	70	18								
Same	445		all	"	Poplar	66		alley	165		210					200		20	180		10	170	18								
Same	446		"	"	"	33	42		165		100					100		10	90		00	90	18								
Zellner Valentine	444		S.	"	Erie	73	42		165		220	650			30	900		90	810		40	770	18								
Same	447		all	"	Poplar	87	78	alley	198		100					100		10	90		00	90	18								
Zellner Valentine	49		N.E. cor.	Original	Fifth	22	75	"	48	25	910	540				1500		150	1350		70	1280	4								
Zimmer Amanda C.	50/59		pts	"	"	33		Plum	113	50	2640	1360				4000		400	3600		180	3420	4								
Zimmer Belle	153/160		E½ pt	Military	"	24	50	Walnut	165		735	665				1400		140	1260		60	1200	5								
Zimmer Benj. F.	190		W	Matthews	Oak	82	50	Seventh	97		1000	700				1700		170	1530		80	1450	17								
Zimmer John F.	60		all	Original	Plum	82	50		132		1650	850				2500		250	2250		110	2140	4								
Same		7	W		South	43			132		1290	810				2100		210	1890		90	1800	13								
Zimmer Mary M.	153/160		W½ pt	Military	Fifth	41	50		165		1245	355				1600		160	1440		70	1370	5								
											13350	9800			30	23180		2320	20660		1020	19640								

W. H. STANAGE & CO., CIN'TI, O.

IN WHOSE NAME ASSESSED	DESCRIPTION: In Lot	Out Lot	What Part	Addition	Street	Ft.	Hds.	Street	Ft.	Hds.	Total Value Lot Excluding Buildings (Dollars)	VALUE OF ALL BUILDINGS: House (Dolls.)	House (Dolls.)	Mills (Dolls.)	Barns and other Build'gs (Dolls.)	Total Value Lot and Buildings (Dolls.)	Equalized by County Board: Added	Deduct	Total as Equalized by County Board (Dollars)	Equalized by State Board: Added	Deduct	Total Dup. Value as Equalized (Dollars)	Plat Page	TRANSFERRED TO	DATE TRANSFERRED	DUP. OF WHAT YEAR '09 (Page)	'10 (Page)	'11 (Page)	'12 (Page)	'13 (Page)	REMARKS
Church A.M.E.											1320	1680				3000															
" Catholic											1200	1800				3,000															
" Congregational											1980	11020				13,000															
" German Lutheran											1650	17,700	1650			21,000															
" Methodist Episcopal											2460	27540				30.000															
" Presbyterian											5280	29720				35.000															
" St Mary's Mission Episcopal											2060	440				2500															
" St Johns "German"											420	480				900															
1st. Eng. Lutheran											1500	5000				6500															
City Hall											2640	13,360				16.000															
Court House											13,600	100.000				113.600															
Jail											—	13.400				13.400															
School Bdlg. East											3200	16800				20.000															
" " German											2320	12680				15.000															
" " West											4300	3700				8.000															
" Library													12000			12000															
Sewerage Disposal Plant		?																													
Park W. 5th St -	3354										.16 a / .17																				
"	3354										.04																				
Total value public buildings																$295.600															
T & O. C. RR -	3351										.02					.10															
State - Armory	14 / 23				Fourth	80		Plum	165		1930																				
" "	14				[illegible]	82[illegible]																									
Mville L & W. Co.				Building on ground leased of Palestine Lodge												340															
" " "	3354				Main				2.03 a		value in Utilities																				
											42,430	250.320 / 250320	28.50			295.600															

Assessment of Lots in the Town of

Union County, Ohio, for the Year 1910.

W. H. STANAGE & CO., CIN'TI, O.

IN WHOSE NAME ASSESSED	DESCRIPTION											Total Value Lot Excluding Buildings	VALUE OF ALL BUILDINGS				Total Value Lot and Buildings	Equalized by County Board		Total as Equalized by County Board	Equalized by State Board		Total Dup. Value as Equalized	Plat Page	TRANSFERRED TO	DATE TRANSFERRED	DUP. OF WHAT YEAR					REMARKS
	In Lot	Out Lot	What Part	Addition	Street	Ft.	Hds.	Street	Ft.	Hds.	Dollars	House Dolls.	House Dolls.	Mills Dolls.	Barns and other Build'gs Dolls.	Dollars	Added	Deduct	Dollars	Added	Deduct	Dollars				'09 Page	'10 Page	'11 Page	'12 Page	'13 Page	
Page	19										47.708	48.312	2295	250	775	99540		9950	89590		4490	85100									
"	20										29.986	24,137	1200		1597	56,470		5,610	50860		2600	48,260									
"	21										38.999	43997	6220		1294	90.510		9060	81,460		4060	77,400									
"	22										33810	39,015	520	800	385	74,530		7,450	67,080		3,400	63,680									
"	23										29.860	28.560	3969	430	1101	63.920		6,390	57,530		2910	54,620									
"	24										26.068	23.723			759	50.550		5,040	45,510		2310	43,200									
"	25										27.858	31.127	1150		695	60.830		6,060	54770		2780	51,990									
"	26										27.026	26.871	3375	700	1378	57.350		5,930	53420		2690	50730									
"	27										27,638	20.590			582	48.810		4,870	43,940		2170	41.770									
"	28										37.358	75,182	1180		930	84,650		8,440	76,210		3870	72,340									
"	29										22.682	21.950			1068	45700		4,570	41,130		3040	38090									
"	30										47,659	41849	450		1002	90960		9,090	81,870		4050	77,820									
"	31										26.984	23196	700		1020	41.900		4,190	37,710		1930	35,780									
"	32										25.090	16137			483	41.710		4,160	37,550		1920	35,630									
"	33										34,644	34,381	3295		550	72,870		7,260	65,610		3260	62,350									
"	34										29897	31,448		9280	795	71.420		7,120	64,300		3210	61,090									
"	35										37.307	59,789	4170	15865	399	117,530		11,750	105,780		5250	100,530									
"	36										48.720	42,660	2000		1430	94,810		9,450	85360		4260	81,080									
"	37										31.054	35124	1775	100	817	68.870		6,870	62,000		3070	58,930									
"	38										48.276	40632	700		1632	91,240		9,110	82130		4110	78,020									
"	39										34900	31210			1220	67.330		6,710	60,620		3020	57600									
"	40										18530	13590			580	32700		3,250	29,450		1510	27940									
"	41										33472	32368		1500	1230	68570		6,860	61,710		3070	58,640									
"	42										44732	39539	1900	1210	1659	89040		8,900	80,140		3950	76,190									
"	43										8435	3125			110	11670		1,150	10,520		440	10,080									
"	44										4.420					4420		420	4,000		180	3,820									
"	45										31.368	34371	1425		676	67,840		6760	61,080		3030	58,050									
"	46										33115	45.951		400	994	80,460		8050	72,410		3670	68,740									
"	47										40663	28338			349	69,350		6930	62,420		3120	59300									
"	48										24224	27496			470	52190		5210	46,980		2360	44600									
"	49										64.153	62682			1415	128250		12840	115410		5790	109620									
"	50										13.350	9800			30	23180		2320	20860		1020	19840									
"																															
											1.019.586	100350	36.324	30.535	27425	2.174.170			211,780	1,909,390	95,550	1,813,840									

Assessment of Lots in the Town of

W. H. STANAGE & CO., CIN'TI, O.

IN WHOSE NAME ASSESSED	DESCRIPTION										Total Value Lot Excluding Buildings	VALUE OF ALL BUILDINGS				Total Value Lot and Buildings
	In Lot	Out Lot	What Part	Addition	Street	Ft.	Hds.	Street	Ft.	Hds.		House	House	Mills	Barns and other Build'gs	
											Dollars	Dolls.	Dolls.	Dolls.	Dolls.	Dolls.
Total value real property					~~$2,930,400~~ $2,929,640											
Total Dwp Val as equalized — $2,502,000.00																

er s	Total Value Lot and Buildings
	Dolls.

MARYSVILLE VIL.
UNION COUNTY

1910