JACKSON TP.
UNION COUNTY
1910

JACKSON

1910

JACKSON TP.
UNION COUNTY
1910

UNION

To

ITEMIZED S	
	I
24	day of
25	day of
1	day of
3	day of
4	day of
5	day of
7	day of
8	day of
9	day of
10	day of
11	day of
12	day of
14	day of
15	day of
16	day of
17	day of
18	day of
19	day of
21	day of
22	day of
4	day of
5	day of
6	day of
18	day of
19	day of
21	day of
22	day of
23	day of
25	day of
26	day of
27	day of
28	day of
29	day of
30	day of
2	day of
3	day of
4	day of
5	day of
6	day of
7	day of
9	day of
10	day of
11	day of
12	day of
13	day of
14	day of
16	day of
17	day of
18	day of
19	day of

Jackson

APPRAISER'S ACCOUNT.

UNION COUNTY

To A. D. Parish. Land Appraiser of Jackson Tp. Dr.

ITEMIZED STATEMENT OF DAYS ACTUALLY EMPLOYED IN MAKING SAID APPRAISEMENT.			
24 day of	January	20 day of	May
25 day of	"	23 day of	"
1 day of	February	24 day of	"
3 day of	"	25 day of	"
4 day of	"	26 day of	"
5 day of	"	27 day of	"
7 day of	"	28 day of	"
8 day of	"	31 day of	"
9 day of	"	6 day of	June
10 day of	"	7 day of	"
11 day of	"	8 day of	"
12 day of	"	9 day of	"
14 day of	"	10 day of	"
15 day of	"	11 day of	"
16 day of	"	13 day of	"
17 day of	"	day of	
18 day of	"	day of	
19 day of	"	day of	
21 day of	"	day of	
22 day of	"	day of	
4 day of	April	day of	
5 day of	"	day of	
6 day of	"	day of	
18 day of	"	day of	
19 day of	"	day of	
21 day of	"	day of	
22 day of	"	day of	
23 day of	"	day of	
25 day of	"	day of	
26 day of	"	day of	
27 day of	"	day of	
28 day of	"	day of	
29 day of	"	day of	
30 day of	"	day of	
2 day of	May	day of	
3 day of	"	day of	
4 day of	"	day of	
5 day of	"	day of	
6 day of	"	day of	
7 day of	"	day of	
9 day of	"	day of	
10 day of	"	day of	
11 day of	"	day of	
12 day of	"	day of	
13 day of	"	day of	
14 day of	"	day of	
16 day of	"	day of	
17 day of	"	day of	
18 day of	"	day of	
19 day of	"	day of	

For services rendered in appraising the Real Estate of said Jackson Tp *, for the year 1910, occupying* 65 days *days, between the* 24 *day of* January *, and the* 24 *day of* June *, at $* 3.50 *per day,* $227.50.

And the said A. D. Parish *being duly sworn, solemnly declares that the number of days herein stated, were necessarily occupied in the appraisement of said _____, and that this account is in all respects just and true.*

(Signed) A. D. Parish
Appraiser.

Sworn to and subscribed before me, this 1st *day of* July *, 1910.*

(Signed) D. B. Edwards
Deputy *Auditor of said County.*

The above account is hereby approved this _____ day of _____, 1910.

L. W. Kline
E. T. Jones.
N. R. Watt
Commissioners, Union County, Ohio.

Received _____, 1910, of the Auditor of Union County, an order on the Treasurer of said County, for _____ Dollars and _____ Cents, in full of the above account.

(Signed) _____
Appraiser.

$ _____

STATEMENT OF SURVEYS.

R. H. STANAGE & CO., CIN'TI, O.

No. OF ORIGINAL SURVEY	Original Quantity	ORIGINAL PROPRIETORS	WATER COURSE	PAGE	No. OF ORIG
258		George F. Washington		3	9944
3473	400	John Williams	Rush Creek	4	10051
4569	500	M. B. & W. B. Scott.	Scioto River	8	10193
7863	100	John Woodsides	Scioto River	8	10194
7863	100	William Connor	Scioto River	8	10195
9898	800	Ann Gholson.	Rush Creek	7	10196
9898	200	John Swan	Rush Creek	7	10197
9899	833⅓	Peyton Mason.	Rush Creek	7	10240
9899	166⅔	John Swan	Rush Creek	7	10408
9900	1000	James Neilson	Scioto River	10	10704
9901 & 10780.	1299⅔	Edward Stubblefield.	Rush Creek	4	Entry No. 10
9919	1000	Thomas Miller	Rush Creek	2	11043
9920	1000	John Swan	Rush Creek	3	11099 &
9921	400	Nathaniel Triplett	Rush Creek	5	12188
9921	600	George Weedon.	Rush Creek	5	14294.
9922	1000	John Blackwell Jr. & Others	Rush Creek	6	14559
9940	400	Edward Smith	Rush Creek	2	
9941	533⅓	Francis Muir	Rush Creek	5	
9941	266⅔	John Swan	Rush Creek	5	
9941	200	Phineas Sanborn	Rush Creek	5	
9942	277½	Mayo Carrington	Rush Creek	6	
9942	277½	Mayo Carrington	Rush Creek	6	
9942	194	Abraham Buford.	Rush Creek	6	
9942	194	John Stokes	Rush Creek	6	
9943.	888	James Taylor & Others.	Scioto River.	9	

STATEMENT OF SURVEYS.

PAGE		No. OF ORIGINAL SURVEY	Original Quantity	ORIGINAL PROPRIETORS	WATER COURSE	PAGE
3		9944	1000	Charles Porterfield (Refs)	Scioto River	9
4		10051	1000	Abraham Bowman	Scioto River	2
8		10193	200	Alexander Drummond.	Scioto River	8
8		10194	200	John Welch.	Scioto River	8
8		10195	200	Sawney Whistler.	Scioto River	8
7		10196	100	Lewis Fox	Scioto River	8
7		10197	100	William Hook.	Scioto River	8
7		10240	3565	Wallace-Watts and Shelton	Scioto River	10
7		10408	1000	Nathaniel Sawyier	Scioto River	3
10		10704 and 10705	2000	Joshua Gist	Scioto River	10
4	Entry	No. 10952	100	Henry Patton.	Scioto River.	8
2		11043	200	Robert C. Bruce.	Rush Creek	4
3		11099 and 13766.	233⅓	Allen Latham.	Rush Creek	8
5		12188	509	Charles Harrison (Refs)	Rush Creek	2
5		14294.	75	Joseph S. Watkins	Rush Creek	2
6		14559.	45.	James Taylor.	Rush Creek.	6
2						
5						
5						
5						
5						
6						
6						
6						
6						
9						

Marin Co.

SURVEY No.

SCALE, 80 POLES TO AN INCH.

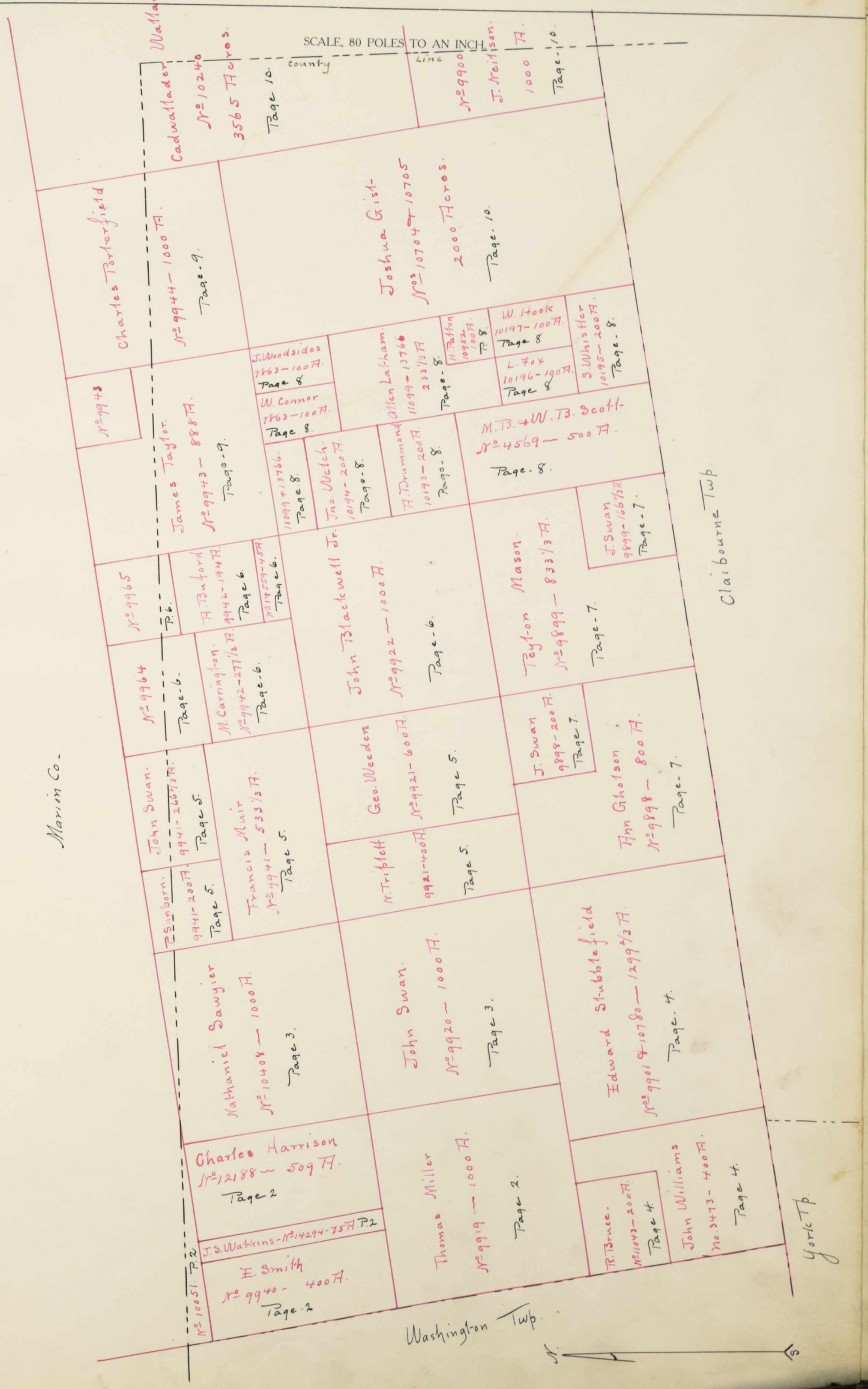

32-235

SURVEY No. 10051-9940-12188-14294-9919

SCALE, 80 POLES TO AN INCH.

SURVEY No. 10408-9920.

SCALE, 80 POLES TO AN INCH.


Lydia A. Moo
49.93
H.H. Lane
Robt. 6
John
B.H. & C.H. Mattison
82
11.23
Jno
Chas.

SURVEY No. 11043-3473-9901+10780.

SCALE, 80 POLES TO AN INCH.

Jackson Tp.

Age	Arape to	Meerdown	[illegible]	Total
			1195 65.95	
			80.00	
		765.78	151.46	
	802.88	992.87 982.87	64.92	1,630.61
1	889.12	739.76	28.42	1,961.99
2	789.57	651.17	9.69	1,680.79
3	1,004.30	967.68	74.75	1,720.39
4	710.83	635.08	30.00	1,706.93
5	511.77	1,223.12	30.40	1,156.54
6	914.54	732.66	59.50	2,212.41
7	761.75	679.97		1,524.41
8	576.34	849.92		1,286.71
9	624.32	38.70		1,533.74
10	30.25	761.28	595.09*	68.95
11	557.40		4.	1,318.68
12			591.09	
	8,173.07*	9,027.99*		17,802.15*
	557.40	10.		1318.68
	7615.67	9,037.99		16,482.47
		761.28		
		8276.71		

1050
400
1450

8,173.07	
9,027.99	
595.09	
17,796.15*	
4.	
17,792.15	
10.	
17,802.15	

2250
2192
4442

There are many ways to save time, work and worry with a Burroughs Adding and Listing Machine
"A Better Day's Work" describes some of them. Copy free, if you say "Trial Sheets." Burroughs Adding Machine Company, Detroit, Michigan, U. S. A.
1124-50M-10-09-A.P.Co.-Sys. Forms.

SURVEY No. 9941-9941-9941-9921-9921.

SCALE, 80 POLES TO AN INCH.

55.58
22.37
77.95

SURVEY No. 9942-9942-9942-9942-9922-14559.

SCALE, 80 POLES TO AN INCH.

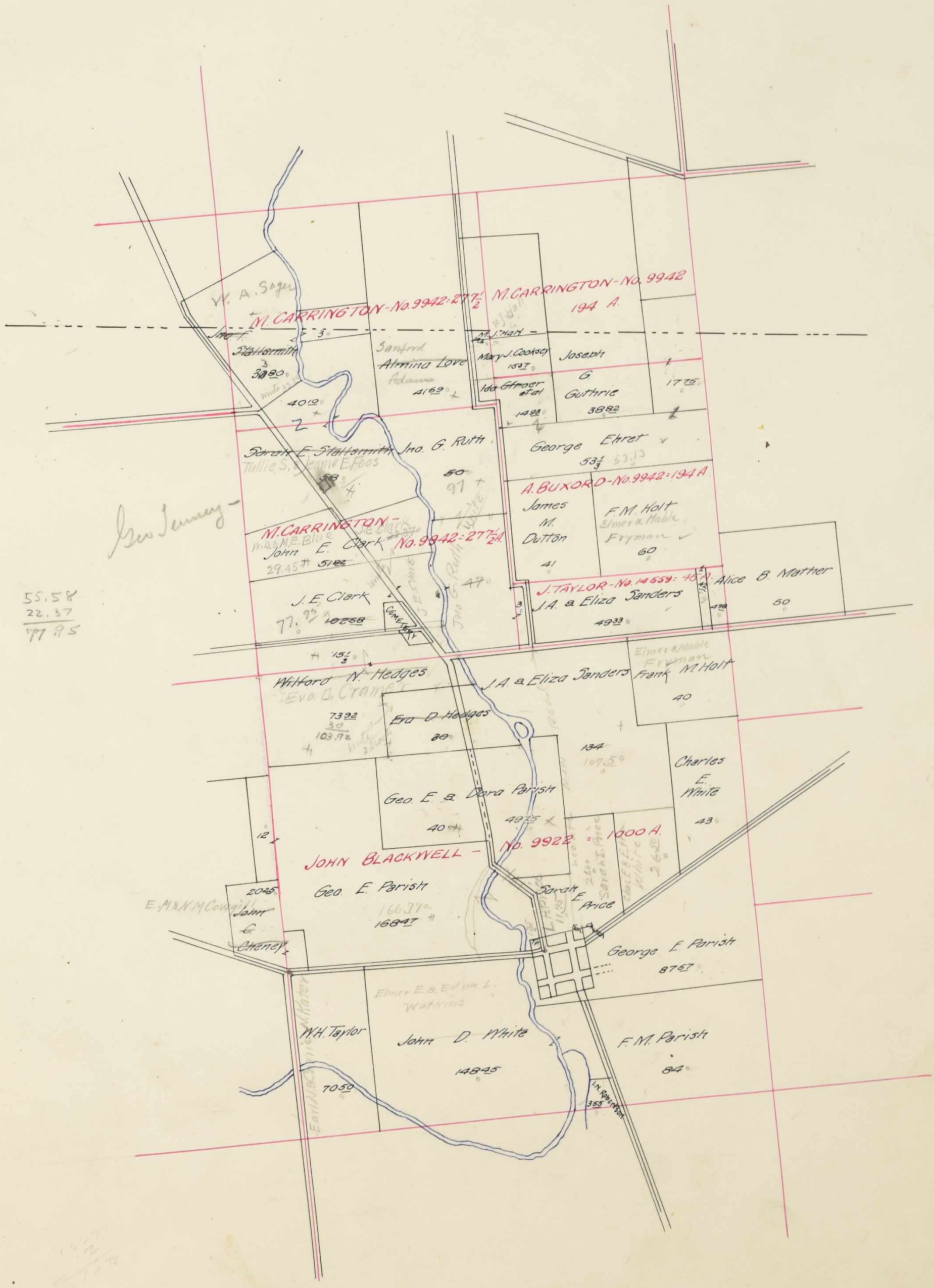

55.58
22.37
77.95

Frank Hy
Mildred M Kirk
Sarah Ellen Ro
100'
S
Geo. W. Con
100'
Verna Callaham et al
Chas. O. Miller
50'

SURVEY No. 9898-9898-9899-9899.

SCALE, 80 POLES TO AN INCH.

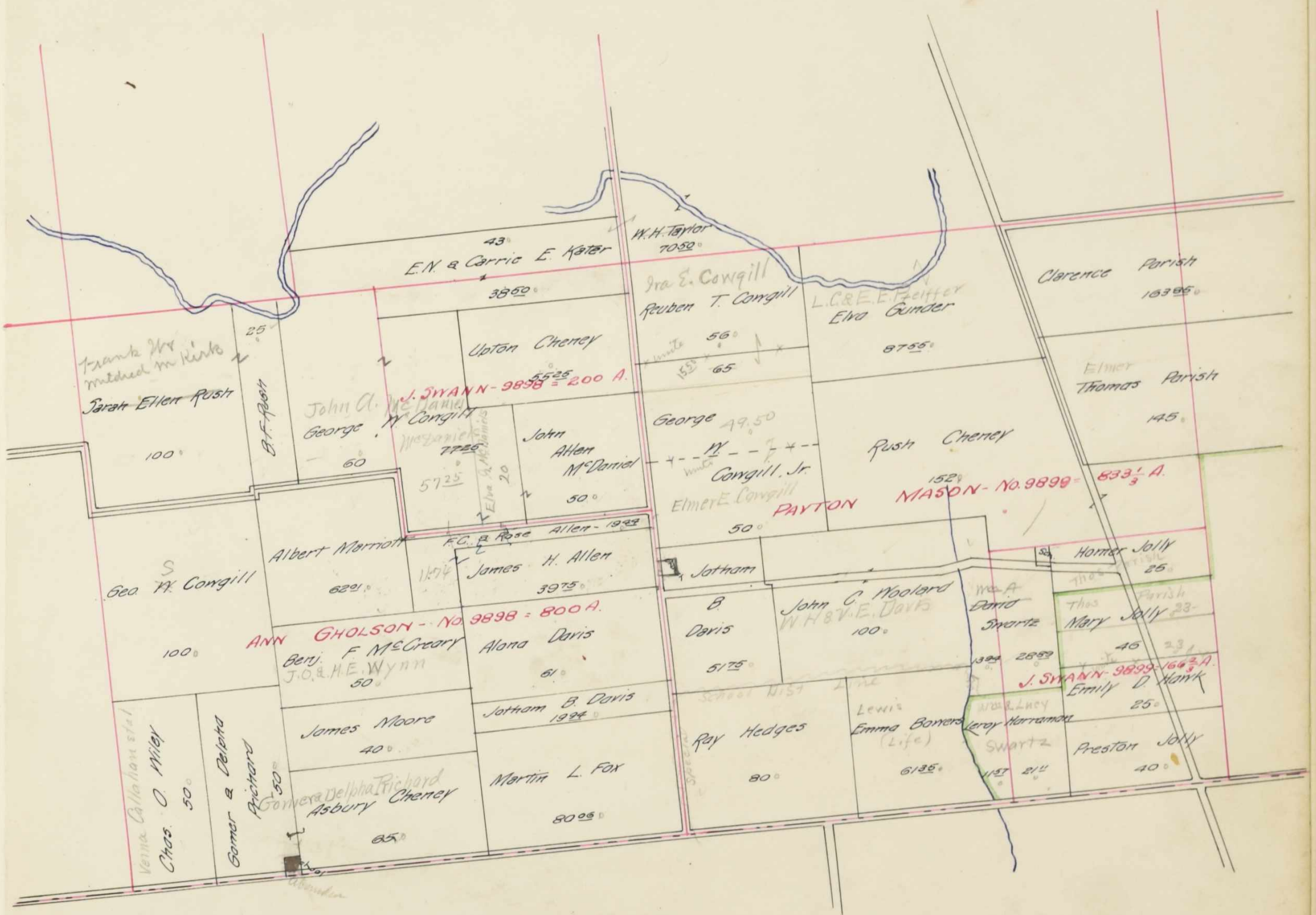

10194-786

SURVEY No. 11099 + 13766.

10194-7863-7863-10193-10952-10197-10196-10195-4569.

SCALE, 80 POLES TO AN INCH.

= Claiborne School District.


Christian
48.50
Chris
98.5
John H.
Alice B. Nor
98
50

SURVEY No. 9943-9944.

SCALE, 80 POLES TO AN INCH.

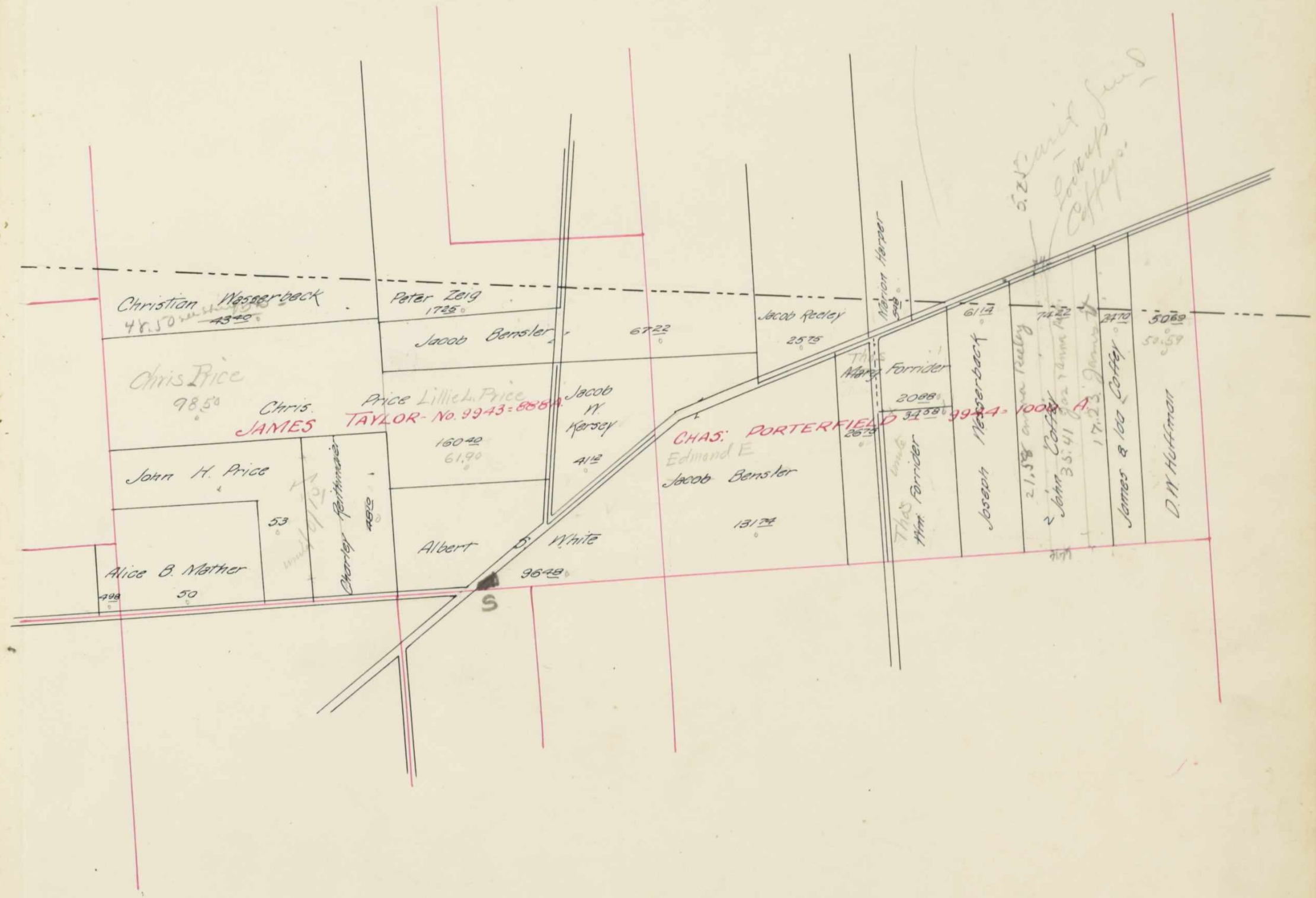

SURVEY No. 10240 - 10704 + 10705 - 9900.

SCALE, 80 POLES TO AN INCH.

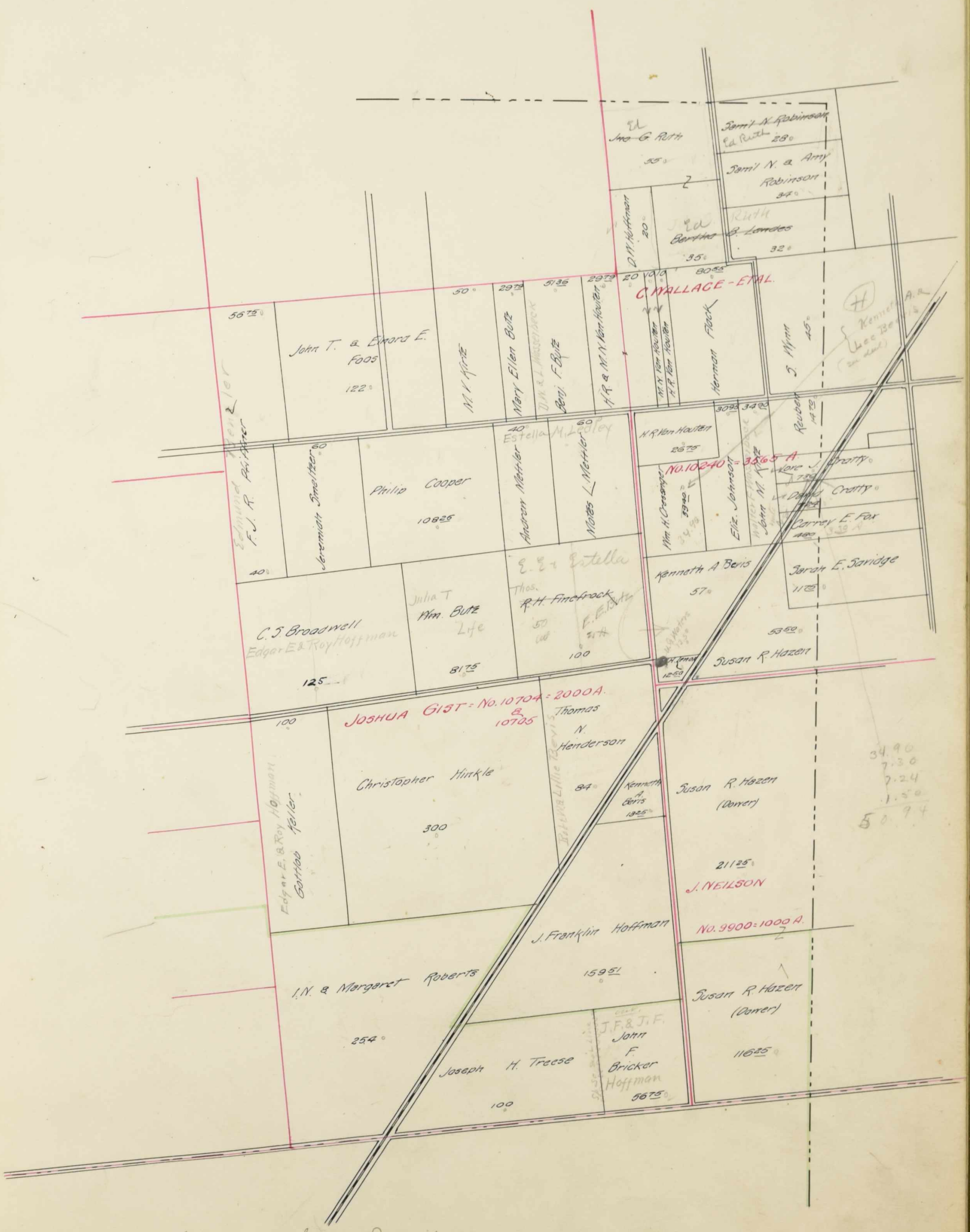

= Claibourne School District

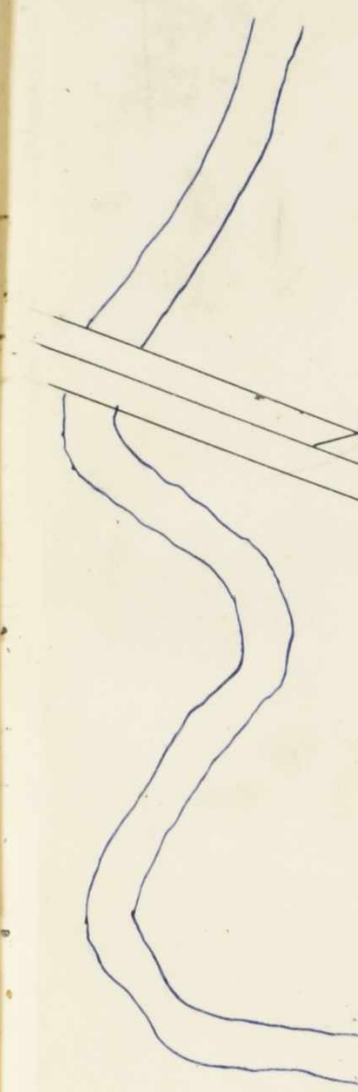

Geo. E.

TOWN OF Essex or Rush Creek P.O.

SCALE, 10 POLES TO AN INCH.

Assessment of Real Property in Jackson Township, Union County, Ohio, for the Year 1910.

W. H. STANAGE & CO., CIN'TI, O.

IN WHOSE NAME ASSESSED	No. of Entry	No. ACRES LAND CLASSIFIED: Arable and Plow Land Acres	H.	Meadow and Pasture Land Acres	H.	Uncultivated and Wood Land Acres	H.	TOTAL ACRES Acres	H.	Value per Acre Excluding Buildings Dolls.	Cts.	Total Value Land Excluding Buildings Dollars	VALUE OF ALL BUILDINGS: House Dollars	House Dollars	Mills Dollars	Barns and other Build'gs Dollars	Total Value Lands and Buildings Dollars	Changed by County Board of Equalization Add	Deduct
Allen F. & Rose	9898	10		9	44			19	44	40		780	200			150	1130	190	
Allen James H.	"	15		24	75			39	75	40		1590	200				1790	390	
Bell Harry (Tax)	9922		75						75	50		40					40	10	
Bensler Edmund E.	7863	7	97					7	97	40		320	200				520	80	
Same	11099 tr.	10		27	50			37	50	40		1500					1500	380	
Bensler Jacob	9943 tr.	17		17		33	22	67	22	36		2330	400			350	3100	630	
Same	9944	75		46	74	10		131	74	35		5010	100			100	5210	1250	
Beris Kenneth F.	10704 tr.			13	25			13	25	50		660	150				810	170	
Beris Kenneth F.	10240	30		27				57		50		2850					2850	710	
Blaine Edward H.	3473	60		80				160		35		5600	400			500	6500	1400	
Blue Chas W. & Martha R.	10408	40		40		9	72	89	73	45		4040					4040	1010	final rev. incl. Bldg 70.6.
Same	9920			20				20		45		100	500			900	1600	230	
Blue Harry	"	5		9		2		16		35		560	300			300	1160	140	
Same	"	9						9		40		360					360	90	
Same	9919	13		12				25		35		880					880	220	
Blue Mary F. & Harry	9920	13	75					13	75	40		550					550	140	
Blue Wm D.	9941	25						25		38		950	250			500	1700	260	
Same	10408	25		25				50		38		1900					1900	480	
Blue Wm D. & Mary E.	9921	30						30		38		1140					1140	280	D. H. Griffith 4/6/11 119
Same	10408	27		27	25			54	25	38		2060					2060	510	
Bonham Homer F.	9921	10		21		4		35	44	42		1470	200			100	1770	370	Wm Chapman. 4/3/11 119
Bowers Emma	9899	20		41	86			61	35	40		2450	300			200	2950	610	
Brady Wm	9941	6	81					6	81	32		220					220	50	
Same	"			2	25			2	25	32		70					70	20	
Bridge M. E. & Calvin Hall & Hrs.	9901 tr.	31						31		38		1180					1180	290	
Broadwell C. S.	10408	7	93					7	93	35		280					280	70	
Same	10704-5	75		50				125		50		6250	200			200	6650	1560	
Same	11099 tr.	28	54	100				128	54	50		6430					6430	1610	
Burgoon Columbus (Jr.)	9921	8		35	22	3		46	22	40		1850	400			500	2750	470	
Same	"	30		16	63			46	63	40		1860					1860	460	
Same	"	11	50					11	50	40		460					460	120	
Burgoon Columbus W. Wilson & Jr.	9920	30		33	50			63	50	40		2540	300			200	3040	640	
Burgoon Margaret	9921	26	13					26	13	40		1040					1040	260	
Same	"	8	50					8	50	40		340					340	80	
Butz Benj. F.	10704-5	21		30	36			51	36	45		2310					2310	580	
Butz Mary Ellen	"	15		14	79			29	79	45		1340	300			400	2040	340	
Butz Wm	"	40		41	75			81	75	50		4090	200			100	4390	1020	J. T. Butz. 1/25/11 119
		102	88	765	78	61	95	1630	61			68420	4600			3600	76620	17670	

IN WHOSE NAME ASSESSED	Total Value as Equalized by County Board Dollars	Deduct Value Roads Acres	Dolls.	Balance Dollars	Changed by State Board Added	Deduct	Total Dup. Value as Equalized Dollars	Plat Page		TRANSFERRED TO	DATE TRANSFERRED	DUP. OF WHAT YEAR '09 Page	'10 Page	'11 Page	'12 Page	'13 Page	REMARKS
																	Corrected to Sept 21-1911.
Allen F. & Rose	1320	17	70	1250	540		1790	7	✓								County Board adds
Allen James H.	2180	04	20	2160	930		3090	7	✓								25 % to lands alone
																	State Board adds
																	43 % to total so
																	produced.
Bell Harry (Tax)	50			50	20		70	13	✓								
Bensler Edmund E.	600	05	20	580	250		830	8	✓								
Same	1880			1880	810		2690	8	✓								
Bensler Jacob	3730	09	30	3700	1590		5290	9	✓								
Same	6460	15	60	6400	2750		9150	9	✓								
Beris Kenneth F.	980	10	50	930	400		1330	10	✓								
Beris Kenneth F.	3560	09	50	3510	1510		5020	10	✓								
Blaine Edward H.	7900	02	10	7890	3390		11240	4	✓								final rev. incl. Bldg 70.6.
Blue Chas W. & Martha R.	5050	09	40	5010	2150		7160	3	✓								
Same	1830	03	10	1820	780		2600	3	✓								
Blue Harry	1300	12	40	1260	540		1800	3	✓								
Same	450	02	10	440	190		630	3	✓								
Same	1100	08	30	1070	460		1530	2	✓								
Blue Mary F. & Harry	690	08	30	660	280		940	3	✓								
Blue Wm D.	1950	06	20	1940	830		2770	5	✓								
Same	2830	06	20	2810	990		3800	3	✓								
Blue Wm D. & Mary E.	1420	06	20	1400	600		2000	5	✓	D. H. Griffith	4/6/11		119				
Same	2570	18	70	2500	1070		3570	3	✓								
Bonham Homer F.	2140	08	30	2110	910		3020	5	✓	Wm Chapman.	4/3/11		119				
Bowers Emma	3560	10	40	3520	1510		5030	7	✓								
Brady Wm	270			270	120		390	5	✓								
Same	90			90	40		130	5	✓								
Bridge M. E. & Calvin Hall & Hrs.	1470	04	20	1450	620		2070	4	✓								
Broadwell C. S.	350	02	10	340	150		490	3	✓								
Same	8210	15	80	8130	3590		11720	10	✓								
Same	8040	18	90	7950	3420		11370	8	✓								
Burgoon Columbus (Jr.)	3220	04	20	3200	1380		4580	5	✓								
Same	2320	09	40	2280	980		3260	5	✓								
Same	580	04	20	560	240		800	5	✓								
Burgoon Columbus W. Wilson & Jr.	3680	10	40	3640	1570		5210	3	✓								
Burgoon Margaret	1300	03	10	1290	550		1840	5	✓								
Same	420	08	10	410	180		590	5	✓								
Butz Benj. F.	2890	05	20	2870	1230		4100	10	✓								
Butz Mary Ellen	2380	03	10	2370	1020		3390	10	✓								
Butz Wm	5410	10	50	5360	2300		7660	10	✓	J. T. Butz.	1/25/11		119				
	93690	257	1090	92600	39890		132490										

Assessment of Real Property in Jackson Township, Union County, Ohio, for the Year 1910.

W. H. STANAGE & CO., CIN'TI, O.

IN WHOSE NAME ASSESSED	No. of Entry	No. ACRES LAND CLASSIFIED: Arable and Plow Land Acres	H.	Meadow and Pasture Land Acres	H.	Unculti-vated and Wood Land Acres	H.	TOTAL ACRES Acres	H.	Value per Acre Excluding Buildings Dolls.	Cts.	Total Value Land Excluding Buildings Dollars	VALUE OF ALL BUILDINGS: House Dollars	House Dollars	Mills Dollars	Barns and other Build'gs Dollars	Total Value Lands and Buildings Dollars	Changed by County Board of Equalization Add	Deduct
Cameron E. R.	9920	40		48	04			88	04	36		3080	100			100	3280	770	
Cameron Frank M.	"	35		41	75	10		86	75	35		3040	200			200	3440	760	
Same	"			9				9		35		310					310	80	
Carter Benjamin	10408	20		18	50			38	50	35		1350	500				1850	340	
Carter Benj. & Catharine	"	25		25				50		35		1750	500				2250	440	
Carter Chas E. & Minnie	"	15		35	03			50	03	35		1750	200				1950	440	
Chapman J. D.	9921	10		35				45		42		1890	100				1990	470	
Chapman Jason D.	"	40		24	63			64	63	42		2710	250			250	3210	790	
Same	"	30		50		25		105		42		4410	400			100	4910	1100	
Cheney Asbury	9898	20		45 25				65		40		2600	300			200	3100	650	
Cheney Chas S	9920	50		30	58 58			100	58	40		4020	400			300	4720	1000	
Same	9901 ½	22	30	20		20		62	30	35		2180					2180	540	
Cheney John C	9921 ½	10	75	10				20	25	45		915	150			100	1160	230	
Cheney Rush	9899	60		67 77		25		152		55		8360	500			300	9160	2090	
Cheney Upton	9898	18	25	37				55	25	40		2210	200			250	2660	540	
Clark Chas B & Maggie T.	258	3	65					3	65	36		130					130	30	
Clark J. E.	9942	40		62	58			102	58	45		4620	300			300	5220	1150	
Same	14559			3				3		40		120					120	30	
Clark John E.	9942	25		26	82			51	82	45		2330				300	2630	580	
Clark Silas	10408	32	38	30				62	38	38		2370	150			200	2720	590	
Cobb Louisa	9920	1						1		40		40					40	10	
Coffey James & Ida	9944	24	70					24	70	38		940					940	230	
Coffey John	"	34	22	20				74	22	38		2820					2820	710	
Columber J. M.	10408	10		5				15		35		520					520	130	
Columber John M.	9941	25		25				50		35		1750	300			200	2250	440	
Corkery Mary J.	9942 ½	15	37					15	37	35		540					540	140	
Cooper Phillips	10704-5	60		48	25			108	25	40		4330					4330	1080	
Cowgill Geo. M.	9898	30		30				60		35		2250					2250	570	
Same	"	45		32	25			77	25	38		2940					2940	730	
Same	"	60		40				100		38		3800	150			150	4100	950	
Cowgill Geo. M. Jr.	9899			50				50		40		2000	400			300	2700	500	
Same	"	25		40				65		40		2600					2600	650	
Cowgill Reuben T.	"	23		33				56		40		2240	200			200	2640	560	
Cratty David	10240			7	24			7	24	50		360					360	90	
Cratty Lou J.	"			7	30			7	30	50		360					360	90	
Cressinger Wm H.	"	19		15	90			34	90	50		1740	300			300	2340	480	
		589	12	992	87	80		1961	99			79400	5600			3750	88750	19670	

IN WHOSE NAME ASSESSED	Total Value as Equalized by County Board Dollars	Deduct Value Roads Acres	Dolls.	Balance Dollars	Changed by State Board Added	Deduct	Total Dup. Value as Equalized Dollars	Plat Page	TRANSFERRED TO	DATE TRANSFERRED	DUP. OF WHAT YEAR '09 Page	'10 Page	'11 Page	'12 Page	'13 Page	REMARKS
Cameron E. R.	4050	15	50	4000	1720		5720	3	✓							
Cameron Frank M.	4200	31	110	4090	1760		5850	3	C & Cheney	4/8/10		120				
Same	390	12	80	310	130		440	3	✓ C & Cheney.	4/15/10		120				
Carter Benjamin	2190	20	70	2120	910		3030	3	✓							
Carter Benj. & Catharine	2690	23	80	2610	1120		3730	3	✓							
Carter Chas E. & Minnie	2540	15	50	2340	1000		3340	3	✓							
Chapman J. D.	2460	04	20	2440	1050		3490	5	✓							
Chapman Jason D.	3940	07	30	3910	1680		5590	5	✓							
Same	6010	22	90	5920	2550		8470	5	✓							
Cheney Asbury	3750	12	50	3700	1590		5290	7	✓							
Cheney Chas S	5720	11	40	5680	2440		8120	3	✓							
Same	2720	10	40	2680	1150		3830	4	✓							
Cheney John C	1390	04	20	1370	590		1960	5	✓ Guy C Lapman.	11/10/10		120				
Cheney Rush	11250	18	100	11150	4790		15940	7	✓							
Cheney Upton	3200	07	30	3170	1360		4530	7	✓							
Clark Chas B & Maggie T.	160			160	70		230	3	✓							
Clark J. E.	6370	35	160	6210	2670		8880	6	47 a to J. B. Ruch.	14/9/10		120				
Same	150	07	30	120	50		170	6	✓ J. B. Ruch.	14/9/10		120				
Clark John E.	3210	10	40	3170	1360		4530	6	✓							
Clark Silas	3310	16	60	3250	1400		4650	3	✓							
Cobb Louisa	50			50	20		70	3	✓							
Coffey James & Ida	1170			1170	500		1670	9	✓							
Coffey John	3530			3530	1520		5050	9	✓							
Columber J. M.	650	10	40	610	260		870	3	✓							
Columber John M.	2640	15	50	2640	1140		3780	5	✓							
Corkery Mary J.	680	03	10	670	290		960	6	✓							
Cooper Phillips	5410	12	50	5360	2300		7660	10	✓							
Cowgill Geo. M.	2850	07	30	2820	1210		4030	7	✓							
Same	3690	12	40	3630	1560		5190	7	✓							
Same	5050	11	40	5010	2150		7160	7	✓							
Cowgill Geo. M. Jr.	3200	06	20	3180	1370		4550	7	✓							
Same	3250	07	30	3220	1380		4600	7	✓							
Cowgill Reuben T.	3200	07	30	3170	1360		4530	7	✓							
Cratty David	450			450	190		640	10	✓							
Cratty Lou J.	450			450	190		640	10	✓							
Cressinger Wm H.	2790	08	40	2750	1170		3900	10	✓							
	108620	377	1530	107090	46000		153090									

Assessment of Real Property in Jackson Township, Union County, Ohio, for the Year 1910.

W. H. STANAGE & CO., CINTI. O.

IN WHOSE NAME ASSESSED	No. of Entry	No. ACRES LAND CLASSIFIED: Arable and Plow Land Acres	H.	Meadow and Pasture Land Acres	H.	Uncultivated and Wood Land Acres	H.	TOTAL ACRES Acres	H.	Value per Acre Excluding Buildings Dolls.	Cts.	Total Value Land Excluding Buildings Dollars	VALUE OF ALL BUILDINGS: House Dollars	House Dollars	Mills Dollars	Barns and other Build'gs Dollars	Total Value Lands and Buildings Dollars	Changed by County Board of Equalization Add	Deduct
Daum John C. (P.?)	9901 re	20		38	75			58	75	35		2060	300			200	2560	540	
Daum Leonard.	3473	25		21		4		50		35		1750	200				1950	440	
Same	10408	35		15				50		35		1750	200				1950	440	
Same	9901 re	30		20				50		35		1750	200				1950	440	
Same	9919	11						11		35		390					390	100	
Daum Leonhard.	9901 re	75		95		50	50	220	50	35		7720	500			600	8820	1930	
Same.	9919	20		16	25			36	25	35		1270	250				1520	320	
Daum Peter G.	"			20				20		35		700					700	170	
Davis Alona	9898	28		33				61		40		2440	300			400	3140	610	
Davis Jotham B.	"	19	94					19	94	40		800					800	200	
Same	9899	26 (26)	75 (75)	25				51	75	40		2070					2070	520	
Debolt Florida J.	9941	25		25	75			50	75	35		1750	300			200	2250	450	
Decker Joseph B.	7853	79	13	20				99	13	40		3960	250			500	4710	990	
Doner Christian	9901 re	15		25				40		35		1400	250			150	1800	350	
Doudna Chas. F.	3473	30		20				50		35		1750	1000			200	2950	440	
Doudna Sarah E.	"	34		13		3		50		35		1750					1750	440	
Dutton James M.	9942	20		24 (21)				41		35		1430					1430	360	
Dutton Noah M.	10051	7						7		35		240	200				440	60	
Dysert Jasper.	9901 re	20		20				40		35		1450	200				1600	350	
Dysert Thomas	9920	40		20				60		35		2100	300				2400	530	
Same.	9901 re	20						20		35		700					700	180	
Ehret George	9942	36		17	13			53	13	35		1865	250			500	2615	460	
Same	"			17	25			17	75	35		600					600	150	
Ehret Joseph.	9921	40		86	13	7		103	13	42		4330	300			200	4830	1080	
Elliott George.	12188	25		25				50		45		2250	200			200	2650	460	
Fields Emery.	9919	15		35				50		35		1750					1750	440	
Fields Emery + Sherman G.	"	10	50	9				19	50	35		680	500			500	1680	170	
Fields Robert	"	10		10		6	50	26	50	35		930	350			400	1680	230	
Fields Sherman G.	"	10		35				50		35		1750					1750	440	
Same	"	12	25					12	25	35		430					430	110	
Fields S. L. + E. L. Smelzer	9940			10		40		50		35		1750					1750	440	
Same.	"	40		40		10	46	90	46	35		3170	400			300	3870	790	
Fields T. J.	14294	10		36		25		71		35		2470	210				2680	620	
		769	57	739	76	151	46	1680	74			61190	6650			4350	72190	15330	

IN WHOSE NAME ASSESSED	Total Value as Equalized by County Board Dollars	Deduct Value Roads Acres	Dolls.	Balance Dollars	Changed by State Board Added	Deduct	Total Dup. Value as Equalized Dollars	Plat Page	TRANSFERRED TO	DATE TRANSFERRED	DUP. OF WHAT YEAR '09 Page	'10 Page	'11 Page	'12 Page	'13 Page	REMARKS
Daum John C. (P.?)	3080	1.8	60	3020	1300		4320	4	✓							
Daum Leonard.	2390	0.5	20	2370	1020		3390	4	✓							
Same	2390	0.8	30	2360	1010		3370	3	✓							
Same	2390	0.5	20	2370	1010		3380	4	✓							
Same	490	0.5	20	470	200		670	2	✓							
Daum Leonhard.	10,750	3.5	120	10,630	4570		15,200	4	✓							
Same.	1840	0.5	20	1820	770		2590	2	✓							
Daum Peter G.	870	0.5	20	850	370		1220	2	✓							
Davis Alona	3750	0.6	20	3730	1600		5330	7	✓							
Davis Jotham B.	1000	0.2	10	990	420		1410	7	✓							
Same	2590	2.2	90	2500	1080		3580	7	✓							
Debolt Florida J.	2730	1.6	60	2670	1150		3820	5	To G. M. Patterson; LeRoy Hanawan.	4/5/10; 4/9/10	121	122				
Decker Joseph B.	5700	2.5	100	5600	2410		8010	8	✓							
Doner Christian	2150	1.5	50	2100	900		3000	4	16A to Walter B. Ransom	12/1/09	121					
Doudna Chas. F.	3390	1.5	50	3340	1430		4770	4	✓							final ov. not levy 79.72
Doudna Sarah E.	2190	1.2	40	2150	920		3070	4	✓							
Dutton James M.	1790	0.9	30	1760	760		2520	6	✓							
Dutton Noah M.	500	0.2	10	490	210		700	2	✓							
Dysert Jasper.	1950	1.5	50	1900	820		2720	4	✓							
Dysert Thomas	2930	1.8	60	2870	1230		4100	3	✓							
Same.	880	0.5	20	860	370		1230	4	✓							
Ehret George	3070	0.4	10	3060	1320		4380	6	✓							
Same	750			750	320		1070	6	✓							
Ehret Joseph.	5910	0.8	30	5880	2530		8410	5	✓							
Elliott George.	3210	0.4	20	3190	1370		4560	2	✓							
Fields Emery.	2190	0.5	20	2170	930		3100	2	✓							
Fields Emery + Sherman G.	1850	0.7	30	1820	780		2600	2	✓							
Fields Robert	1910	0.3	10	1900	820		2720	2	✓							
Fields Sherman G.	2190	0.5	20	2170	930		3100	2	✓							
Same	540			540	230		770	2	✓							
Fields S. L. + E. L. Smelzer	2190	0.5	20	2170	930		3100	2	✓							
Same.	4660	1.0	40	4620	1990		6610	2	✓							
Fields T. J.	3300	2.1	90	3230	1390		4620	2	✓							
	87520	32.1	1170	86350	37090		123440									

Assessment of Real Property in Jackson Township, Union County, Ohio, for the Year 1910.

W. H. STANAGE & CO., CIN'TI, O.

IN WHOSE NAME ASSESSED	No. of Entry	No. ACRES LAND CLASSIFIED: Arable and Plow Land Acres	H.	Meadow and Pasture Land Acres	H.	Uncultivated and Wood Land Acres	H.	TOTAL ACRES Acres	H.	Value per Acre Excluding Buildings Dolls.	Cts.	Total Value Land Excluding Buildings Dollars	VALUE OF ALL BUILDINGS: House Dollars	House Dollars	Mills Dollars	Barns and other Build'gs Dollars	Total Value Lands and Buildings Dollars	Changed by County Board of Equalization Add	Deduct
Fincpock R. H.	10704-5	50		50				100		50		5000.					5000	1250	
Fish William	9901 ½	81		12		7		100		35		3500.	400			400	4300	880	
Same	"	37	70					37	70	35		1320.					1320.	330	
Flack Herman	10240	30		50	55			80	55	40		3220.	100			200	3520.	800	
Foro Jno. T. & Elnora E.	10704-5	122						122		40		4880.	350			300	5530.	1210	
Forst Clara E.	10051	9						9		35		~~320~~					~~320~~	80	
Forrider Margaret	9944			26	75			26	75	40		1070.					1070	270	
Same	"	20	88					20	88	40		840.					840	210	
Forrider Martha	9920	10		13				23		35		880	200				1080	220	
Forrider Wm	9944	20		14	58			34	58	40		1380				200	1580	350	
Fox Carry E.	10240			4	80			4	80	50		240.					240.	60	
Fox Martin L.	9898	50		30	06			80	06	45		3600.	150			200	3950.	900	
Franks Chas & Abigal	10051	14		10				24		35		840.		300		400	1540.	210	
Frow Ida et al	9942 ½			14	93			14	93	35		520.					520.	130	
Gunder Elva	9899	67	55	10		10		87	55	50		4380.					4380.	1090	
Guthrie Joseph D.	9942 ½			38	82			38	82	35		1360.					1360.	340	
Guyton James M.	12188	30		30		4		64		45		2880.	200			300	3380.	720	
Hall Henry M.	9941	30		25				55		38		2090.	250			200	2540.	520	
Same	"			9	50			9	50	30		280.					280.	70	
Hall M. J.	9942	1	42					1	42	35		50.					50.	10	
Hamilton Carrie	9901 ½	20						20		35		700.					700.	170	
Same	"	45		15				60		35		2100.	800			300	2700.	530	
Hamilton Geo. B.	"	80		40				120		35		4200.	400			800	5400	1050	
Same	"			8	50			8	50	35		300	~~300~~				300.	80	
Harper Marion	9944			5	48			5	48	38		210.					210.	50	
Harper Sophia	7863	30		41	95			71	95	40		2880	200				3080	720	
Harriman Arabella	9941	10				25		35		35		1220.					1220.	310	
Harriman John	9922				25			~~50~~ Entered 75		35	46	~~30~~ 500					530.	10	
Hazen Susan R. (Drum)	10240	30		23	50			53	50	50		2670.			stone		2670.	670	
Same	9908	105	25	106				211	25	50		10560.	400	300	300	300	12060	2640	
Hedges Eva D.	9922	30						30		50		1500.	700			800	3000.	380	
Hedges Ray	9899	25		55				80		50		4000.	500	150			4650.	1000	
Hedges Wilford N.	9942	15	50					15	50	50		770.					770.	190	
Same	9922	40		15		18	92	73	92	50		3700.	200				3900.	920	
		1004	30	651	17	64	92	1720	39			73490	4850	750	300	4600	83990	18390	

IN WHOSE NAME ASSESSED	Total Value as Equalized by County Board Dollars	Deduct Value Roads Acres	Dolls.	Balance Dollars	Changed by State Board Added	Deduct	Total Dup. Value as Equalized Dollars	Plat Page	TRANSFERRED TO	DATE TRANSFERRED	DUP. OF WHAT YEAR '09 Page	'10 Page	'11 Page	'12 Page	'13 Page	REMARKS
Fincpock R. H.	6250	24	20	6130	2640		8770	10	✓							
Fish William	5180	29	100	5080	2180		7260	4	✓							
Same	1650	15	50	1600	690		2290	4	✓							
Flack Herman	4320	23	90	4230	1820		6050	10	✓							
Foro Jno. T. & Elnora E.	6750	39	160	6590	2830		9420	10	✓							
Forst Clara E.	400	04	10	390	170		560	2	✓							
Forrider Margaret	1340	18	70	1270	550		1820	9	✓	J. Forrider 4/15/10		122				
Same	1050	11	40	1010	430		1440	9	✓	J. Forrider 4/15/10		122				
Forrider Martha	1300	04	20	1280	550		1830	3	✓							
Forrider Wm	1930	10	40	1890	810		2700	9	✓	Henry Forrider 4/15/10		122				
Fox Carry E.	300			300	130		430	10	✓							
Fox Martin L.	4850	22	100	4750	2040		6790	7	✓							
Franks Chas & Abigal	1750	05	20	1730	740		2470	2	✓							
Frow Ida et al	650	06	20	630	270		900	6	✓							
Gunder Elva	5470	10	50	5420	2330		7750	7	✓	Le Roy Harriman. 4/3/11		122				
Guthrie Joseph D.	1700			1700	730		2430	6	✓							
Guyton James M.	4100			4100	1760		5860	2	✓	John X Linaver 4/1/10		122				
Hall Henry M.	3060	18	70	2990	1280		4270	5	✓							
Same	320	03	10	310	150		470	5	✓							
Hall M. J.	60			60	30		90	6	✓							
Hamilton Carrie	870	10	40	830	360		1190	4	✓							
Same	3230	18	60	3170	1360		4530	4	✓							
Hamilton Geo. B.	6450			6450	2770		9220	4	✓							
Same	380			380	160		540	4	✓							
Harper Marion	260	03	10	250	110		360	9	✓							
Harper Sophia	3800	13	50	3750	1610		5360	8	✓	John H. Vice. 4/5/10		122				
Harriman Arabella	1530	05	20	1510	650		2160	5	✓							
Harriman John	540			540	230		770	13	✓	Sophia Harper. 4/4/10		122				
Hazen Susan R. (Drum)	3340	12	60	3280	1410		4690	12	✓							
Same	14700	25	130	14570	6260		20830	10	✓							
Hedges Eva D.	3380	10	50	3330	1430		4760	6	✓							
Hedges Ray	5550	21	100	5550	2390		7940	7	✓							
Hedges Wilford N.	960	14	70	890	380		1270	6	✓	Eva D. Hedges 4/6/11		122				
Same	4830	05	30	4800	2060		6860	6	✓	Eva D. Hedges. 4/6/11		122				
	102350	377	1550	100790	43310		144100									

Assessment of Real Property in Jackson Township, Union County, Ohio, for the Year 1910.

W. H. STANAGE & CO., CIN'TI, O.

IN WHOSE NAME ASSESSED	No. of Entry	No. ACRES LAND CLASSIFIED: Arable and Plow Land Acres	H.	Meadow and Pasture Land Acres	H.	Uncultivated and Wood Land Acres	H.	TOTAL ACRES Acres	H.	Value per Acre Excluding Buildings Dolls.	Cts.	Total Value Land Excluding Buildings Dollars	VALUE OF ALL BUILDINGS: House Dollars	House Dollars	Mills Dollars	Barns and other Build'gs Dollars	Total Value Lands and Buildings Dollars	Changed by County Board of Equalization Add	Deduct	Total Value as Equalized by County Board Dollars	Deduct Value Roads Acres	Dolls.	Balance Dollars	Changed by State Board Added	Deduct	Total Dup. Value as Equalized Dollars	Plat Page	TRANSFERRED TO	DATE TRANSFERRED	DUP. OF WHAT YEAR '09 Page	'10 Page	'11 Page	'12 Page	'13 Page	REMARKS
Henderson Thomas N.	10704-5	44		40				84		50		4200	250			200	4650	1050		5700	15	80	5620	2420		8040	10	R.M. & L.B. Beris	4/20/10		122				
Hinkle Christopher	"	90		200		10		300		50		15000	200			600	15800	3750		19550	19	100	19450	8360		27810	10	✓							
Hodge Charlie M.	9941	22	75					22	75	35		800					800	200		1000			1000	430		1430	5	✓							
Hoffman J. Franklin	10704-5	84	57	75				159	57	50		7970	500			400	8870	1990		10860	16	80	10780	4640		15420	10	✓							
Holt F. M.	9942	30		30				60		38		2280				300	2580	570		3150			3150	1350		4500	6	✓							
Same	14559						42		42	40		17					17	3		20			20	10		30	6	✓							
Holt Frank M.	9922	20		20				40		40		1600	100				1700	400		2100	06	20	2080	890		2970	6	✓							
Horton Edgar D.	9920	20		40				60		40		2400	200			300	2900	600		3500	06	20	3480	1500		4980	3	J.M. & E. Myers	5/21/11		123				
Horton Frank.	"	15		15		10		25		40		1000					1000	250		1250	04	20	1230	530		1760	3	J.M. & E. Myers	5/21/11		123				
Same	"	10		12				22		35		770					770	190		960	06	20	940	400		1340	3	✓ ~~Frank Horton~~	5/21/11		123				
Hotenis Clara H. & Marion G. Hamilton	9901½	15		27	50			42	50	35		1480					1480	370		1850	15	50	1800	770		2570	4	✓							
Hough Wm. H. & Orpha M.	9919			11	50			11	50	35		400					400	100		500	03	10	490	210		700	2	✓							
Huffman D. W.	9944	20		30	59			50	59	40		2020					2020	500		2520			2520	1080		3600	9	✓							
Same.	10240			20				20		40		800					800	200		1000			1000	430		1430	10	✓							
Jenne W. W.	11099½	43	20					43	20	38		1640	150				1790	410		2200			2200	950		3150	8	✓							
Same.	7863	6	80					6	80	38		2,60					260	70		330	05	20	310	130		440	8	✓							
Johnson Elizabeth	10240	15	75	15				30	95	40		1240	300			200	1740	310		2050	02	10	2040	880		2920	10	✓							
Johnson Newton	9941	25		16	81			41	81	35		1440	150				1590	360		1950	06	20	1930	830		2760	5								
Same.	"			8	45			8	45	35		290					290	70		360			360	150		510	5	✓							
Jolly Homer.	9899	4		13		8		25		45		1120	200			100	1420	280		1700	16	70	1630	700		2330	7	✓							
Kales David	9940	20		20				40		35		1400	150				1550	350		1900	04	10	1890	810		2700	2	✓							
Kater E. N. & Carrie E.	9921			43				43		40		1720	400			400	2520	430		2950			2950	1270		4220	5	✓							
Same.	9898	19	50	19				38	50	40		1540					1540	380		1920	02	10	1910	820		2730	7	✓							
Keller Gottlob	10197	21		30				51		50		2550					2550	640		3190	07	40	3150	1350		4500	8	✓							
Same	10952	32		30	50			62	50	50		3120					3120	780		3900	18	90	3810	1640		5450	8	✓							
Same	11099½	30		32	75			62	75	50		3140	600			1000	4740	790		5530	18	90	5440	2340		7780	8	✓							
Same	10166	15		35				50		50		2500					2500	630		3130	07	40	3090	1330		4420	8	✓							
Same	10704-5	25		75				100		50		5000	500			400	5900	1250		7150	07	40	7110	3060		10170	10	✓							
Kennedy Edward	10408	40		27				67		45		3010	300			150	3460	750		4210	22	100	4110	1770		5880	3	J.T. Eulom.	1/4/11		123				
Kersey Jacob M.	9943	18	12	23				41	12	38		1560	150				1710	390		2100	20	80	2020	870		2890	9	✓							
Kirts M. V.	10704-5	20		30				50		45		2250					2250	560		2810	05	20	2790	1200		3990	10	✓							
Kirtz John M.	10240	15		19	90			34	90	40		1400	300				1700	350		2050	03	10	2040	880		2920	10	✓							
Kyle Matilda J.	9941.	4		8	18			12	18	35		420	150			150	720	210		930	07	20	910	350		1260	5	✓							
		710	83	967	68	28	42	1706	93			76337	4600			4200	85737	19183		104920	239	1070	103850	44350		147500									

W. H. STANAGE & CO., CIN'TI, O.

IN WHOSE NAME ASSESSED	No. of Entry	No. ACRES LAND CLASSIFIED: Arable and Plow Land Acres	H.	Meadow and Pasture Land Acres	H.	Uncultivated and Wood Land Acres	H.	TOTAL ACRES Acres	H.	Value per Acre Excluding Buildings Dolls.	Cts.	Total Value Land Excluding Buildings Dollars	VALUE OF ALL BUILDINGS: House Dollars	House Dollars	Mills Dollars	Barns and other Build'gs Dollars	Total Value Lands and Buildings Dollars	Changed by County Board of Equalization Add	Deduct	Total Value as Equalized by County Board Dollars	Deduct Value Roads Acres	Dolls.	Balance Dollars	Changed by State Board Added	Deduct	Total Dup. Value as Equalized Dollars	Plat Page	TRANSFERRED TO	DATE TRANSFERRED	DUP. OF WHAT YEAR '09 Page	'10 Page	'11 Page	'12 Page	'13 Page	REMARKS
Landacker Orra J.	9940			23				25		.35		870.					870.	220		1090	0.3	10	1080	460		1540	2	✓ Edw. Ruch	1/3/11		123				
Landis Bertha B.	10240	20		15				35		.36		1330.					1330.	330		1660	0.7	30	1630	700		2330	10	✓ Edw. Ruch.	1/3/11		124				
Same.	"	17		15				32		.38		1220.	200			150	1570.	300		1870	0.7	30	1840	790		2630	10	✓							
Landis P. & S.	11043	25		21				53		.35		1860.	500				2360.	470		2830	0.9	30	2800	1200		4000	4	✓							
Lane H. H.	9919	15		35		25		50	25	.35		1760.	300				2060.	440		2500	0.9	30	2470	1060		3530	2	✓							print Av. with Bldg 71.50
Same.	11043				83				83	.35		30.					30.	10		40	0.3	10	30	10		40	4	✓							
Lee B. W. & Rosa	9919	25		25				50		.35		1750.					1750.	440		2190	0.8	30	2160	930		3090	2	✓							
Lenox N. H.	10240			12	25			12	25	.50		610.	200				810.	150		960	0.5	30	930	400		1330	10	✓ U. S. Oates	2/28/ 6/4/11		123	124			
Same.		Warehouse on R.R. Lands.										800					800	200		1000			1000	430		1430	—	✓ O. A. Lenox							
Lewis John W.	11043	56.		14	75			94	75	.35		3320.					3320.	830		4150	0.8	30	4120	1770		5890	4	✓							
Lewis John W. & Mary J.	3473	37	17					39	17	.35		1370.	200				1570.	360		1930	0.6	20	1910	820		2730	4	✓							as Eq. by Tax Com. av. with Bldg. 74.50
Lewis L. E.	"	30		70				100		.40		4000.	200				4200.	1000		5200	2.2	90	5110	2200		7310	4	✓							
Longbrake Andrew J.	10051	11						11		.35		380.	200				580.	90		670	0.6	20	650	280		930	2	✓							
Longbrake Richard	3473	34	60					34	60	.35		1210.	950			150	1710.	300		2010	0.3	10	2000	860		2860	4	✓							
Love Almina	9942	15		21		5	69	41	69	.25		1040.	300			400	~~1740~~ 1740	260		2000	0.6	20	1980	850		2830	6	✓							
McAllister O. E.	9921	25		19				46		.38		1740.	100				1840.	440		2280	0.8	30	2250	970		3220	5	✓							
McBrayer Benj. F.	9898	20		30				50		.38		1900.	200			150	2250.	480		2730			2730	1170		3900	7	✓							
McCullough Daniel Jno Allen.	"	25		25				50		.38		1900.	100			250	2250.	480		2730	1.5	50	2680	1150		3830	7	✓							
McCullough Henry Samuel.	9901 rc.			40				40		.40		1600.					1600.	400		2000	0.7	30	1970	850		2820	4	✓							
Marriott Albert	9898	30		32	01			62	01	.38		2360.					2360.	590		2950	1.4	50	2900	1250		4150	7	✓							
Martino Nathan	3473			20				20		.40		800.	400			800	2000.	200		2200	0.4	20	2180	940		3120	4	✓							
Same	9901 rc	20		30				50		.40		2000.					2000.	500		2500	0.5	20	2480	1070		3550	4	✓							
Same	"	15		25				40		.40		1600.					1600.	400		2000	0.7	30	1970	850		2820	4	✓							
Martino Oscar & Ethel	"	15		15				30		.38		1140.	300			150	1590.	250		1870	0.4	20	1850	790		2640	4	✓							
Mather F. F.	9921	37		15		4		56	3	.35		1960.	200				2160.	490		2650	1.0	40	2610	1120		3730	5	✓							
Mather Alice B.	9943	25		25				50		.40		2000.	150				2150.	500		2650	1.0	40	2610	1120		3730	9	✓							
Same.	14559			4	98			4	98	.40		~~180~~ 200					~~180~~ 200	50		250			250	110		360	6	✓							
Mattison Alena S.	9919	5		13				18		.35		630.					630.	160		790	0.2	10	780	340		1120	2	✓							
Mattison Benj. H. & Clara A.	11043			8	75			8	75	.35		310.					310.	80		390	0.8	30	360	150		510	4	✓							
Same.	3473			11	23			11	23	.35		390.					390.	100		490	0.6	20	470	200		670	4	✓ J. S. Robinson	3/3/11		124				This should be Samuel S. Robinson See Deed Vol 104 - Page
Mattison Castilla A.	9941	4		4				8		.35		280.	150				430.	70		500	0.3	10	490	210		700	5	✓							
Mattison Fanny et al.	"			12	75			12	75	.35		~~460~~ 450					~~460~~ 450	110		560	0.2	10	550	240		790	5	✓							
Mattison Jacob & Alena S.	9919	7		12	25			19	25	.35		670.	300				970.	190		1160	1.4	50	1110	480		1590	2	✓							
		511	77	635	08	969	1156	57				43460	4850			2050	49580	10920		69800	22.1	850	59950	25,770		85,720									

Assessment of Real Property in Jackson Township, Union County, Ohio, for the Year 1910.

W. H. STANAGE & CO., CIN'TI, O.

IN WHOSE NAME ASSESSED	No. of Entry	No. ACRES LAND CLASSIFIED: Arable and Plow Land Acres	H.	Meadow and Pasture Land Acres	H.	Uncultivated and Wood Land Acres	H.	TOTAL ACRES Acres	H.	Value per Acre Excluding Buildings Dolls.	Cts.	Total Value Land Excluding Buildings Dollars	VALUE OF ALL BUILDINGS: House Dollars	House Dollars	Mills Dollars	Barns and other Build'gs Dollars	Total Value Lands and Buildings Dollars	Changed by County Board of Equalization Add	Deduct
Mehring George	9921	10		19	70			29	70	35		1040					1040	260	
Same	9941			12	40			12	40	35		440	200			200	640	110	
Merritt Henry et al	9920	25	25	23 ~~27~~		15 ~~4~~		63	25	38		2400	200				2600	600	
Mettler Andrew	10704-5	20		20				40	*	45		1800					1800	450	
Mettler Mottie L.	"	35		25				60		45		2700				200	2900	680	
Moore Chas J. & Clara M.	99012			10				10		35		350	100				450	90	
Moore Edward & Mertie	9941	10		16	75			26	75	34		910	200				1110	230	
Moore James	9898	15		25				40		35		1400					1400	350	
Moore John	12188	60		135		5		200		40		8000	200			400	8600	2000	
Moore Lydia A.	9919	10		34	25			64	25	35		2250	300			150	2700	560	
Same	11043	25		24	92			49	92	35		~~1780~~					1740	440	
Moore Adam J. & Araminta	9921	15		15				30		35		1050	150			150	1350	260	
Mulvain Susan L.	9922	1	75					1	75	45		80					80	20	
Munson Theodore & Florence	9919	17				2		19		35		660	400				1060	160	
Myers J. Mc Eva	9920	40		58	58			98	50	40		3940	200			350	4490	950	
Nutzel Frederick	99012	33		18		27		100		35		3500	150				3650	880	
Ohrdin Wm	10051	8						8		35		280					280	70	
Oehler Christian	9919			31	75			31	75	45		~~1432~~	150				1500	360	
Same	9940	50		25				75		38		2850					2850	710	
Parish Clarence	98994569	80		83 ~~80~~ 85				163		50		8150				300	8450	2050	
Parish F. M.	9922	50		34				84		55		4620	400				5020	1150	
Parish Geo E.	"	42	57	45				87	57	55		4820	300			600	5720	1210	
Same	"	50	47	103		15		168	47	50		8420	200				8620	2110	
Same	9921	12						12		35		420					420	110	
Parish Geo E. & Dora	9922	30		10				40		50		2000	400			300	2700	650	
Same	"			39		10	75	49	75	45		2240					2240	560	
Parish J. M.	9941	2						2		55		70	100				170	20	
Parish Thomas	98992	45		100				145		55		7970	200			150	8320	1990	
Same	10193	50	50	50				100	50	50		5020	200				5220	1250	
Same	"	50		50				100	00	50		5000					5000	1250	
Same	10194	50		150				200		50		10000					10000	2500	
Same	11099			8				8		50		400					400	100	
Same	"	35		56				91		50		4550	400			400	5350	1160	
		914	57	1223	12	74	75	2212	41			100540	4450			3200	108190	25750	

IN WHOSE NAME ASSESSED	Total Value as Equalized by County Board Dollars	Deduct Value Roads Acres	Dolls.	Balance Dollars	Changed by State Board Added	Deduct	Total Dup. Value as Equalized Dollars	Plat Page	TRANSFERRED TO	DATE TRANSFERRED	DUP. OF WHAT YEAR '09 Page	'10 Page	'11 Page	'12 Page	'13 Page	REMARKS
Mehring George	1300			1300	560		1860	5	✓							
Same	950	0.4	10	940	400		1340	5	✓							
Merritt Henry et al	3200	1.0	40	3160	1360		4520	3	Mc & L Mather	3/27/11		124				
Mettler Andrew	2250	0.5	20	2230	960		3190	10	✓ Mottie L. & Estella Mettler	12/24/09	124					
Mettler Mottie L.	3580	1.8	80	3500	1510		5010	10	✓							
Moore Chas J. & Clara M.	540	0.6	20	520	220		740	4	✓							
Moore Edward & Mertie	1340	0.9	30	1310	560		1870	5	✓							
Moore James	1750			1750	750		2500	7	✓							
Moore John	10600	3.8	130	10470	4500		14970	2	✓							
Moore Lydia A.	3260	1.4	50	3210	1380		4590	2	✓							
Same	2180	1.4	50	2130	920		3050	4	✓							
Moore Adam J. & Araminta	1610	0.6	20	1590	680		2270	5	✓ Ob. D. Blue	7/1/10		125				
Mulvain Susan L.	100			100	40		140	13	✓							
Munson Theodore & Florence	1220	0.2	10	1210	520		1730	2	✓							Find ar. with Bly. 92.
Myers J. Mc Eva	5470	2.8	110	5360	2300		7660	3	✓							
Nutzel Frederick	4580	0.9	80	4500	1930		6430	4	80 a to S. Shellhorn. / 20 a to Wm Fish.	5/23/10 / 5/23/10		125 / 125				
Ohrdin Wm	350	0.7	20	330	140		470	2	✓							
Oehler Christian	1940	1.4	60	1880	810		2690	2	✓							
Same	3560	0.7	30	3530	1520		5050	2	✓							
Parish Clarence	10540	3.7	190	10350	4450		14800	7+8	✓ 4975 / 1800 / 2475 / 3125							
Parish F. M.	6170	0.9	50	6120	2630		8750	6	✓ Ury & to O. D. & B. Robinson.	4/9/10		125				
Parish Geo E.	6930	1.9	110	6820	2930		9750	6	✓							
Same	10730	2.7	140	10590	4550		15140	6	✓							
Same	530			530	230		760	5	✓							
Parish Geo E. & Dora	3200	0.7	40	3160	1360		4520	6	✓							
Same	2800	1.2	50	2750	1180		3930	6	✓							
Parish J. M.	190			140	80		270	5	✓ Nancy Mather	4/1/10		125				
Parish Thomas	10310	0.9	50	10260	4410		14670	7	✓ Elmer Parish	12/23/09		125				
Same	6470	1.8	90	6380	2740		9120	8	✓							
Same	6250			6250	2690		8940	8	✓							
Same	12500	2.8	140	12360	5310		17670	8	✓							
Same	500	0.5	30	470	200		670	8	✓							
Same	6490	0.5	30	6460	2780		9240	8	✓							
	133340	36.2	1630	131710	56600		188310									

Assessment of Real Property in Jackson Township, Union County, Ohio, for the Year 1910.

W. H. STANAGE & CO., CIN'TI, O.

IN WHOSE NAME ASSESSED	No. of Entry	No. ACRES LAND CLASSIFIED: Arable and Plow Land Acres	H.	Meadow and Pasture Land Acres	H.	Uncultivated and Wood Land Acres	H.	TOTAL ACRES Acres	H.	Value per Acre Excluding Buildings Dolls.	Cts.	Total Value Land Excluding Buildings Dollars	VALUE OF ALL BUILDINGS: House Dollars	House Dollars	Mills Dollars	Barns and other Build'gs Dollars	Total Value Lands and Buildings Dollars	Changed by County Board of Equalization Add	Deduct
Patterson Chas. Ed.	9941	8		14	50			22	50	38		850	150				1000	210	
Patterson Chester M.	10408	20		18	75			38	75	34		1040	200				1240	260	
Same	9941	15		15	04			30	04	34		1020					1020	250	
Same	"	40		25				65		34		2210	800			800	3810	550	
Patterson Chester M. & Susie	"			25	32			25	32	34		860					860	220	
Same	10408	20						20		34		650	~~200~~				850	170	
Patterson Eliza F.	9941	25		45	86			70	86	38		2690	200			150	3040	670	
Pfeiffer Michael	12188	50		30				80		45		3600	300			300	4200	900	
Pfeiffer Michael & Amy	"			9	50			9	50	45		430					430	110	
Pfeiffer F. J. R.	10704-5	56	75					56	75	40		2276	300			200	2776	570	
Same	"			40				40		40		1600					1600	400	
Price Chris.	9943	65	40	65		30		160	40	36		6010	130			400	6640	1320	
Price John H.	"	25		28 ~~20~~				53		40		2120	200			200	2520	530	
Price Jonah S.	9922				25				25	60		15					15	5	
Price Sarah E.	"	19		15				34		50		1700	200				1900	420	
Pritchard Homer & Delpha	9898	25		25				50		40		2000	300			500	2800	500	
Ruley Benj. F.	9919	35		31	50			66	50	40		2660					2660	670	
Same	12188	25		39 ~~20~~	50			64	50	40		2580	400			300	3280	640	
Same	14294			26				26		40		1040					1040	260	
Ruley Frank E.	7863			12	50			12	50	40		500	300			150	950	130	
Same	11099 re	36		35	45			71	25	40		2850					2850	710	
Ruley Jacob	9944	15		10	75			25	75	40		1030	300			300	1630	260	
Rickmaier Charley	9943	28	10	20				48	10	40		1920					1920	480	
Rinn Thomas	10408	30		74	08			104	08	40		4160	200			200	4560	1040	
Robertson Granville S.	9941			23	25			23	25	35		810	500			100	1410	200	
Same	" re	75						75		35		2620					2620	650	
Robertson Isaac N.	9922	1		2	55			3	55	40		140	200				340	40	
Robertson Jesse B.	9941	40		38				78		35		2730	300			600	3630	680	
Robertson Joseph S.	"	26						26		35		910					910	230	
Same	9921 re			19	56			19	56	35		680	300				980	170	
Robertson Laura A.	9941	10		3				13		35		450	250			100	800	110	
Robertson Samuel S.	"	17	50					17	50	35		610					610	150	
Same	"	10		3				13		35		450					450	110	
Robinson Samuel N.	10240	14		14				28		38		1060					1060	260	
Robinson Saml N. & Amy	"	20		14				34		38		1290	300			150	1740	320	
Rosette Arabele	9920	10		16	50			26	50	38		920	150			200	1270	230	
		761	75	732	66	30		1524	41			57585	6000			4650	68235	14625	

IN WHOSE NAME ASSESSED	Total Value as Equalized by County Board Dollars	Deduct Value Roads Acres	Dolls.	Balance Dollars	Changed by State Board Added	Deduct	Total Dup. Value as Equalized Dollars	Plat Page	TRANSFERRED TO	DATE TRANSFERRED	DUP. OF WHAT YEAR '09 Page	'10 Page	'11 Page	'12 Page	'13 Page	REMARKS
Patterson Chas. Ed.	1210	0.7	30	1180	510		1690	5 ✓								
Patterson Chester M.	500	0.6	20	1480	640		2120	3 ✓								
Same	1270	0.6	20	1250	540		1790	5 ✓								
Same	4360	1.4	50	4310	1850		6160	5 ✓								
Patterson Chester M. & Susie	1080	1.1	40	1040	450		1490	5 ✓								
Same	850	0.6	20	830	360		1190	3 ✓								
Patterson Eliza F.	3710	0.7	30	3680	1580		5260	5 ✓								
Pfeiffer Michael	5100	0.8	40	5060	2180		7240	2 ✓								
Pfeiffer Michael & Amy	540	0.2	10	530	230		760	2 ✓								
Pfeiffer F. J. R.	3340	0.6	20	3320	1430		4750	10 ✓								
Same	2000	0.4	20	1980	850		2830	10 ✓								
Price Chris.	8160	0.8	30	8130	3500		11630	9 ✓								
Price John H.	3050	0.3	10	3040	1310		4350	9 ✓	D. N. Robertson	7/1/11		126				
Price Jonah S.	20			20	10		30	13 ✓								
Price Sarah E.	2320	0.9	50	2270	980		3250	13-6 ✓								
Pritchard Homer & Delpha	3300	0.5	20	3250	1400		4650	7 ✓								
Ruley Benj. F.	3330	2.1	80	3250	1400		4650	2 ✓								
Same	3920			3920	1690		5610	2 ✓								
Same	1300	0.7	30	1270	550		1820	2 ✓								
Ruley Frank E.	1080	0.8	30	1050	450		1500	8 ✓								
Same	3560			3560	1530		5090	8 ✓								
Ruley Jacob	1840	0.8	30	1860	800		2660	9 ✓	J. H. Price	3/9/10		126				
Rickmaier Charley	2400	0.6	20	2380	1020		3400	9 ✓								
Rinn Thomas	5600	2.5	100	5500	2370		7870	3 ✓	R. O. Abadir	4/19/10			126			
Robertson Granville S.	1610	1.2	40	1570	670		2240	5 ✓								
Same	3270			3270	1410		4680	5 ✓								
Robertson Isaac N.	380	0.2	10	370	160		530	6 ✓								
Robertson Jesse B.	4310	0.9	30	4280	1840		6120	5 ✓								
Robertson Joseph S.	1140	0.4	10	1130	490		1620	5 ✓								
Same	1150	0.3	10	1140	490		1630	5 ✓								
Robertson Laura A.	910	0.2	10	900	390		1290	5 ✓								
Robertson Samuel S.	760	1.2	40	720	310		1030	5 ✓								
Same	560	0.3	10	550	240		790	5 ✓								
Robinson Samuel N.	1320	1.5	20	1300	560		1860	10 ✓								
Robinson Saml N. & Amy	2060	0.5	20	2040	880		2920	10 ✓								
Rosette Arabele	1500	0.8	30	1470	630		2100	3 ✓								
	83,860	241.930		82,930	35,710		118,640									

Assessment of Real Property in Jackson Township, Union County, Ohio, for the Year 1910.

W. H. STANAGE & CO., CIN'TI, O.

IN WHOSE NAME ASSESSED	No. of Entry	No. ACRES LAND CLASSIFIED: Arable and Plow Land Acres	H.	Meadow and Pasture Land Acres	H.	Uncultivated and Wood Land Acres	H.	TOTAL ACRES Acres	H.	Value per Acre Excluding Buildings Dolls.	Cts.	Total Value Land Excluding Buildings Dollars	VALUE OF ALL BUILDINGS: House Dollars	House Dollars	Mills Dollars	Barns and other Build'gs Dollars	Total Value Lands and Buildings Dollars	Changed by County Board of Equalization Add	Deduct	Total Value as Equalized by County Board Dollars	Deduct Value Roads Acres	Dolls.	Balance Dollars	Changed by State Board Added	Deduct	Total Dup. Value as Equalized Dollars	Plat Page	TRANSFERRED TO	DATE TRANSFERRED	DUP. OF WHAT YEAR '09 Page	'10 Page	'11 Page	'12 Page	'13 Page	REMARKS
Rush B. F.	9898			25				25		35		870					870	220		1090	0.8	10	1080	460		1540	7	✓							
Rush Sarah Ellen	"	40		60				100		35		3500	200			200	3700	580		4780	1.4	50	4730	2030		6760	7	✓							
Rush John B	9942	15		35				50		38		1900	100				2000	460		2460	1.0	40	2440	1050		3490	6	✓							
Same	10240	25		30				55		38		2090	100				2190	520		2710	0.7	30	2680	1150		3830	10	✓							
Sanders J. A. & Eliza	9922	50		84				134		40		5360	150				5510	1340		6850	1.4	60	6790	2920		9710	6	✓							
Same	14559	15		34	33			49	33	40		1970	150			100	2220	490		2710	1.4	60	2660	1140		3790	6	✓							
Savidge Sarah E.	10240	10		1	75			11	75	50		590					590	190 ✓		740			740	320		1060	10	✓							
Schmelzer Jno. L.	10051	10		10				20		35		700	500			500	1700	180		1880	0.6	20	1860	800		2660	2	✓							
Schurch Jacob R	9919			10				10		35		350	200			300	850	90		940	0.8	30	910	390		1300	2	✓							
Same	9901½	25		25				50		35		1750					1750	440		2190	1.8	60	2130	920		3050	4	✓							
Same	"	10						10		35		350					350	90		440	0.2	10	430	180		610	4	✓							
Senno S. D.	9941			13	25			13	25	35		468	100				568	120		688	0.2	10	678	290		968	5	✓	L. Mehring	4/7/11		127			
Shisler Louisa	"	10		15				25		35		870	200			400	1470	220		1690	1.2	40	1650	710		2360	5	✓							
Smeltzer Jeremiah	10704-5	35		25				60		40		2400	400			200	3000	600		3600	0.7	30	3570	1530		5100	10	✓							
Snowden Sampson H.	9901½	15		12		6	40	33	40	40		1340					1340	330		1670			1670	720		2390	4	✓							
Same	"	25		24		7		56		40		2240	200		200		2640	560		3200	0.6	20	3180	1370		4550	4	✓							
Sparks Louisa	9919			16	50			16	50	35		580					580	150		730	0.2	10	720	310		1030	2	✓							
Stallsmith J. F.	9942	3						3		35		105					105	25		130			130	60		190	6	✓	J. F. Stallsmith	7/25/10		119			
Stallsmith John F.	9941-2	30	80					30	80	35		1180	200				1280	270		1550	1.4	50	1500	650		2150	5 & 6	✓	J. F. Stallsmith	7/25/10		119			
Stallsmith Sarah E.	9942	20	10	20				40	10	46		1720	700			600	3020 ~~3220~~	480		3700	0.6	20	3680	1580		5260	6	✓							
Same	"	29		29				58		48		2780					2780	700		3480	1.6	80	3400	1460		4860	6	✓							
Streter Jno. H.	10408	30		13	50	7		50	50	33		1660	400			200	2260	420		2680	1.8	60	2620	1180		3750	3	✓							
Swartz David	9899	7	94	6				13	94	38		530	150			100	780	130		910	0.4	10	900	390		1290	7	✓							
Same	"	10		18	89			28	89	38		1100					1100	280		1380	0.8	30	1350	570		1790	7	✓							
State of Ohio																																			
George E. Parish	9922			1	25			1	25	40		50					50	10		60			60	30		90	13	✓							
Taylor L. J.	9921	60		63	50			123	50	40		4940 ~~4940~~	500			300	5740 ~~5740~~	1240		6980	0.7	30	6950	2990		9940	5	✓							
Taylor W. H.	9922	35	30	35				70	50	40		2820	400			200	3420	710		4130	1.9	80	4050	1740		5790	6	✓							
Temple David T.	9919	15		15 ~~10~~				30		35		1050					1050	260		1310	0.7	20	1290	550		1840	2	✓	J. M. Temple	7/25/11		127			
Same	14294			9	50			9	50	35		330	100				430	80		510	1.0	40	470	250		820	2	✓	J. M. Temple.	7/25/11		127			
Same	10051	10		12	50			22	50	35		780					780	190		970	0.8	30	940	400		1340	2	✓							
Temple Granville H.	9919	40		35		10		85		45		3820	300			150	4270	950		5220	1.5	70	5150	2210		7360	2	✓							
		576	34	679	97	30	40	1286	71			50285	5050		200	3250	58,785	12,605		71,390	25.7	1000	70,390	30,270		100,660									

Assessment of Real Property in Jackson Township, Union County, Ohio, for the Year 1910.

W. H. STANAGE & CO., CIN'TI, O.

IN WHOSE NAME ASSESSED	No. of Entry	No. ACRES LAND CLASSIFIED: Arable and Plow Land Acres	H.	Meadow and Pasture Land Acres	H.	Uncultivated and Wood Land Acres	H.	TOTAL ACRES Acres	H.	Value per Acre Excluding Buildings Dolls.	Cts.	Total Value Land Excluding Buildings Dollars	VALUE OF ALL BUILDINGS: House Dollars	House Dollars	Mills Dollars	Barns and other Build'gs Dollars	Total Value Lands and Buildings Dollars	Changed by County Board of Equalization Add	Deduct
Temple John M.	9940	15		10				25		33		570				300	1170	220	
Temple Lenora C.	9919	10		30		10		50		35		1750	200			200	2150	440	
Temple Leonard L. & Martha M.	10408	50		64				114		45		5130	200			300	5630	1280	
Temple Matilda (Life)	9919	45						45		45		2020	400			300	2720	510	
Temple Natham M. et al.	"			12	25			12	25	30		370					370	90	
Temple N. M. et al.	"	40		60				100		30		3000					3000	750	
Thomas W. C.	"	10		15				25	~~75~~	33		~~874~~	300			200	1370	220	
Unknown	9922				75				75	45		33					33	7	
Vandermark Emmit H.	9940	40		30		5		75		35		~~2620~~	100			200	~~2920~~	650	
Van Houten H. R.	10240			10				10		40		400					400	100	
Same.	"	10		16	75			26	75	40		1070	300			200	1570	270	
Van Houten H. R. & Martha N.	10704-5	20		9	79			29	79	40		1180					1180	290	
Van Houten Highlander R. & Martha N.	10240	20						20		40		800					800	200	
Van Houten Martha N.	"			10				10		40		400					400	100	
Meiser N. J.	9939	25		19	50			44	50	40		1780	200				1980	450	
Same.	12188	10		17	30			27	50	40		1100					1100	250	
Messerbach Christian	9943	15		28	50			43	40	38		1650					1650	410	
Messerbach Joseph	9944	18	14	43				61	14	40		2440	400			300	3140	610	
White Albert S.	9943	20	48	72		4		96	48	40		3860	300			300	4460	960	
White Belle	9920	10		13		5		28		40		1120	150			200	1470	280	
White Chas. F.	"	35		56		10	30	101	50	40		4060				300	4360	1020	
White Chas. E.	9922	5		38				43		50		2150	200		200		2550	540	
White D. R.	9925	20		30				50		40		2000	400			150	2550	500	
White Elmer & Belle	"	15		35				50		35		1750					1750	440	
White John D.	9922	40		83	45	25		148	45	45		6680	250			400	7330	1670	
White Mary Alice	10408	15		~~25~~ 20				35		35		~~1225~~ 1220	200				~~1420~~ 1420	310	
Wiley Charles O.	9898	20		30				50		40		2000	300				2300	500	
Wichelm Clara E.	9921	25						25		35		870	100			100	1070	220	
Wiscarver Jacob & Mary E.	9943	16		10	53			26	53	31		820					820	210	
Wolland John C.	9899	40		60				100		38		3800	250	150		150	4350	950	
Wynn Ruben S.	10240	14	70					14	70	40		~~570~~				~~150~~	~~720~~ 580	150	
Same.	"	20		25				45		40		1800	600			~~600~~	~~2900~~ 3050	450	
		624	32	649	92	59	50	1533	74			60193	4450	150	200	4250	69643	15077	

IN WHOSE NAME ASSESSED	Total Value as Equalized by County Board Dollars	Deduct Value Roads Acres	Dolls.	Balance Dollars	Changed by State Board Added	Deduct	Total Dup. Value as Equalized Dollars	Plat Page	TRANSFERRED TO	DATE TRANSFERRED	DUP. OF WHAT YEAR '09 Page	'10 Page	'11 Page	'12 Page	'13 Page	REMARKS
Temple John M.	1390	1.2	40	1350	580		1930	2	✓ A. L. Dunlap.	4/22/11		127				
Temple Lenora C.	2590	1.1	40	2550	1100		3650	2	✓							
Temple Leonard L. & Martha M.	6910	4.5	200	6710	2890		9600	3	✓							
Temple Matilda (Life)	3280	0.7	30	3200	1380		4580	2	✓							
Temple Natham M. et al.	460	0.2	10	450	190		640	2	✓ N. M. Temple	6/9/11		127				
Temple N. M. et al.	3750			3750	1610		5360	2	✓ N. M. Temple	6/9/11		127				
Thomas W. C.	1540	0.5	20	1570	670		2240	2	✓ N. M. Slemmons.	4/9/10		127				
Unknown	40			40	20		50	~~3~~ 13	✓							
Vandermark Emmit H.	3570	0.8	30	3540	1520		5060	2	✓							
Van Houten H. R.	500			500	220		720	10	✓							
Same.	1840	1.2	50	1790	770		2560	10	✓							
Van Houten H. R. & Martha N.	1470	0.3	10	1460	630		2090	10	✓							
Van Houten Highlander R. & Martha N.	1000	0.2	10	990	430		1420	10	✓							
Van Houten Martha N.	500			500	220		720	10	✓							
Meiser N. J.	2430	1.0	40	2390	1030		3420	2	✓ Flora J. Lebolt	4/9/10		128				
Same.	1360	0.3	10	1370	590		1960	2	✓ Same.	4/9/10		128				
Messerbach Christian	2060			2060	890		2950	9	✓							
Messerbach Joseph	3750			3750	1610		5360	9	✓							
White Albert S.	5420	3.1	120	5300	2280		7580	9	✓							
White Belle	1750	0.6	20	1730	740		2470	3	✓ moved to 26 75			128				
White Chas. F.	5380	0.6	20	5360	2300		7660	3	✓							
White Chas. E.	3090	0.7	40	3050	1310		4360	6	✓ Ray & Etta White.	4/15/11		128				
White D. R.	3050	1.6	60	2990	1290		4280	3	✓							
White Elmer & Belle	2190	0.8	30	2160	930		3090	3	✓							
White John D.	4000	1.9	90	8910	3830		12,740	6	✓							
White Mary Alice	1730	0.8	30	1700	730		2,430	3	✓							
Wiley Charles O.	2800	0.6	20	2780	1200		3,980	7	✓							
Wichelm Clara E.	1290	0.8	30	1260	540		1,800	5	✓ Lots R. & F. M. Brotschier Graph. & Jessie Berry.	1/9/11 7/29/09		127 128				
Wiscarver Jacob & Mary E.	1030			1030	440		1470	5	✓ John F. Warraman	20 7/9/10		128				
Wolland John C.	5300	2.6	100	5200	2240		7440	7	✓							
Wynn Ruben S.	~~880~~ 730	0.5	20	~~860~~ 710	370		~~1230~~ 1080	10	✓							Barn on any tract.
Same.	~~3500~~ 3050	1.7	70	~~3430~~ 3280	1400		~~4830~~ 4580	10	✓							
	84,720	26.3	1140	83580	35930		119,930									

Assessment of Real Property in Jackson Township, Union County, Ohio, for the Year 1910.

W. H. STANAGE & CO., CIN'TI, O.

IN WHOSE NAME ASSESSED	No. of Entry	No. ACRES LAND CLASSIFIED: Arable and Plow Land		Meadow and Pasture Land		Uncultivated and Wood Land		TOTAL ACRES		Value per Acre Excluding Buildings		Total Value Land Excluding Buildings	VALUE OF ALL BUILDINGS: House	House	Mills	Barns and other Build'gs	Total Value Lands and Buildings	Changed by County Board of Equalization		Total Value as Equalized by County Board	Deduct Value Roads		Balance	Changed by State Board		Total Dup. Value as Equalized	Plat Page	TRANSFERRED TO	DATE TRANSFERRED	DUP. OF WHAT YEAR '09	'10	'11	'12	'13	REMARKS
		Acres	H.	Acres	H.	Acres	H.	Acres	H.	Dolls.	Cts.	Dollars	Dollars	Dollars	Dollars	Dollars	Dollars	Add	Deduct	Dollars	Acres	Dolls.	Dollars	Added	Deduct	Dollars				Page	Page	Page	Page	Page	
Young Ed.	10708	20		31	70			51	70	38		1960				200	2160	490		2650	09	40	2610	1120		3730	3	✓							
Zug Peter	9943	10	25	7				17	25	40		670					670	170		860	02	10	850	370		1220	9	✓							
Nypano R.R. Co.																																			
		30	25	38	70			68	95			2650				200	2830	660		3570	11	50	3460	1490		4950									

Assessment of Real Property in Jackson Township, Claibourne Sch. Dis. Union County, Ohio, for the Year 1910.

W. H. STANAGE & CO., CIN'TI, O.

IN WHOSE NAME ASSESSED	No. of Entry	No. ACRES LAND CLASSIFIED: Arable and Plow Land Acres	H.	Meadow and Pasture Land Acres	H.	Uncultivated and Wood Land Acres	H.	TOTAL ACRES Acres	H.	Value per Acre Excluding Buildings Dolls.	Cts.	Total Value Land Excluding Buildings Dollars	VALUE OF ALL BUILDINGS: House Dollars	House Dollars	Mills Dollars	Barns and other Build'gs Dollars	Total Value Lands and Buildings Dollars	Changed by County Board of Equalization Add	Deduct	Total Value as Equalized by County Board Dollars	Deduct Value Roads Acres	Dolls.	Balance Dollars	Changed by State Board Added	Deduct	Total Dup. Value as Equalized Dollars	Plat Page	TRANSFERRED TO	DATE TRANSFERRED	DUP. OF WHAT YEAR '09 Page	'10 Page	'11 Page	'12 Page	'13 Page	REMARKS
Bricker John F.	10704-5	30		26	75			56	75	50		2840					2840	710		3550	0.7	40	3510	1510		5020	10	J. S. & M. M. Huffman	3/23/10	129					
Harraman Leroy	9899	11		10	11			21	11	50		1050	100			200	1350	260		1610	0.4	20	1590	680		2270	7	Jas. W. O'Leary	4/19/10	129					
Same.	"			11	57			11	57	50		580					580	150		730			730	310		1040	7	Jas. W. O'Leary	4/19/10	129					
Hawk Emily D.	"	25						25		50		1250					1250	310		1560	0.8	40	1520	650		2170	7								
Hazen Susan R. (Downs)	9900	58		58	75			116	25	50		5810					5810	1450		7260	2.5	80	7180	3090		10270	10								
Hill James M. & Mary J.	10195	21	25	30				51	25	50		2560					2560	640		3200	0.7	40	3160	1360		4520	8								
Same.	10197	10		10				20		50		1000	250				1250	250		1500	0.3	20	1480	640		2120	8								
Hounsih Henry & Mary	4569	60		93	50			153	50	50		7670	250			250	8170	1920		10090	0.4	50	10040	4320		14360	8								
Jolly Mary	9899	36		10				46		50		2300	200			200	2700	570		3270	1.0	50	3220	1380		4600	7								
Jolly Preston	"	10		30				40		50		2000	300			200	2500	500		3000	2.1	100	2900	1250		4150	7								
Keller Gottlob	4569	34						34		50		1700					1700	430		2130			2130	920		3050	8								
McDaniel Josephine	4569	65		89	25	40		154	25	50		7710	300			600	8610	1930		10540	1.9	50	10490	4510		15000	8								
Peters Harrison	10195	25		35	75			60	75	50		3040	950			200	3990	760		4350	1.8	90	4260	1830		6090	8								
Peters Jonathan W.	10195	28		10				38		50		1900					1900	460		2360	0.6	30	2350	1010		3360	8								
Same.	10196	20		15				35		50		1750	300			200	2250	440		2690	0.5	30	2660	1140		3800	8								
Petty Wm. H.	10195			20				20		50		1000					1000	250		1250	0.4	20	1230	530		1760	8								
Petty Wm. H. & Ida V.		20		11	25			31	25	50		1560	400			200	2160	390		2550	1.3	70	2480	1070		3550	8								
Roberts Dr. & Margaret	10704-5	30		224				254		50		12700	400			600	13700	3180		16880	0.8	40	16840	7240		24080	10								
Russel J. N.	10197	15		15	85			30	85	50		1540					1540	390		1930	0.5	30	1900	820		2720	8	Christopher Dimble	3/3/10	129					
Same.	10196	19	15					19	15	50		760	200			200	1360	240		1600	0.2	10	1590	680		2270	8	Christopher Dimble	3/3/10	129					
Truese Joseph H.	10704-5	40		60				100		50		5000	400			200	5600	1250		6850	2.0	100	6750	2900		9650	10								
		557	40	761	28			1318	68			65920	3450			3050	72420	16500		88920	18.4	910	88010	37840		125850									

W. H. STANAGE & CO., CIN'TI, O.

IN WHOSE NAME ASSESSED	No. of Entry	No. Acres Land Classified: Arable and Plow Land (Acres, H.)	Meadow and Pasture Land (Acres, H.)	Uncultivated and Wood Land (Acres, H.)	Total Acres (Acres, H.)	Value per Acre Excluding Buildings (Dolls., Cts.)	Total Value Land Excluding Buildings (Dollars)	Value of All Buildings: House (Dollars)	House (Dollars)	Mills (Dollars)	Barns and other Build'gs (Dollars)	Total Value Lands and Buildings (Dollars)	Changed by County Board of Equalization (Add, Deduct)	Total Value as Equalized by County Board (Dollars)	Deduct Value Roads (Acres, Dolls.)	Balance (Dollars)	Changed by State Board (Added, Deduct)	Total Dup. Value as Equalized (Dollars)	Plat Page	Transferred to	Date Transferred	Dup. of What Year '09 (Page)	'10 (Page)	'11 (Page)	'12 (Page)	'13 (Page)	Remarks
SUMMARY																											
Township Page 1		802 88	765 78	65 95	1630 61		68420	4600			3600	76620	17070	93690	1090	92,600	39,890	132,490									
" 2		889 12	992 87	80	1961 99		79400	5600			3750	88750	19870	108620	1530	107,090	46,000	153,090									
" 3		789 57	739 76	151 46	1680 79		61190	6650			4350	72190	15330	87,520	1170	86,350	37,090	123,440									
" 4		1004 30	651 17	64 92	1720 39		73490	4850	750	300	4600	83990	18390	102,380	1590	100,790	43,310	144,100									
" 5		710 83	967 68	28 42	1706 93		76337	4600			4200	85137	19083	104,220	1070	103,150	44,350	147,500									
" 6		511 77	635 08	9 69	1156 54		43480	4350			2050	49880	10920	60,800	850	59,950	25,770	85,720									
" 7		914 54	1223 12	74 75	2212 41		100540	4450			3200	108190	25150	133,340	1630	131,710	56,600	188,310									
" 8		761 75	732 66	30	1524 41		58585	6000			4650	69235	14625	83,860	930	82,930	35,710	118,640									
" 9		576 34	679 97	30 40	1286 71		50285	5050		200	3250	58785	12605	71,390	1000	70,390	30,270	100,660									
" 10		624 32	849 92	59 50	1533 74		60193	4850	150	200	4250	69643	15077	84,720	1140	83,580	35,950	119,530									
" 11		30 25	38 70		68 95		2650				200	2850	660	3510	50	3460	1490	4950									
		7615 67	8276 71	591 09	16482 47		674,570	51,000	900	700	38,100	765,270	168,780	934,050	12050	922,000	396,430	1,318,430									
Claibourne S.D. Page 12		557 40	761 28		1318 68		65920	3450			3050	72420	16500	88920	910	88,010	37,840	125,850									
		557 40	761 28		1318 68		65,920	3,450			3,050	72,420	16,500	88920	910	88,010	37840	125,850									
Essex Page 17							387	2213			300	2900	120	3020		3020	1,320	4340									
" 18							340	2410	300		900	3950	130	4080		4080	1,770	5850									
							727	4,623	300		1,200	6,850	250	7100		7100	3090	10,190									
Grand Total Acreage		8173 07	9037 99	591 09	17802 15																						
GRAND TOTAL							741,217	59,073	1,200	700	42,350	844,540	185,530	1,030,070	12,960	1,017,110	437,360	1454,470									

10,168.00
10,168.00
10,168.00
101,689.00
101,689.00
101,689.00
101,689.00
1,016,890.00
1,454,150.00*
From Totals
(original)

Average Rate per Acre Exclusive of Buildings 4160

Average Rate per Acre Including Buildings

Assessment of Lots in the Town of Essex. Union County, Ohio, for the Year 1910.

W. H. STANAGE & CO., CIN'TI, O.

IN WHOSE NAME ASSESSED	DESCRIPTION: In Lot	Out Lot	What Part	Addition	Street	Ft.	Hds.	Street	Ft.	Hds.	Total Value Lot Excluding Buildings (Dollars)	VALUE OF ALL BUILDINGS: House (Dolls.)	House (Dolls.)	Mills (Dolls.)	Barns and other Build'gs (Dolls.)	Total Value Lot and Buildings (Dolls.)	Equalized by County Board: Added	Deduct	Total as Equalized by County Board (Dollars)	Equalized by State Board: Added	Deduct	Total Dup. Value as Equalized (Dollars)	Plat Page	TRANSFERRED TO	DATE TRANSFERRED	DUP. OF WHAT YEAR '09 (Page)	'10 (Page)	'11 (Page)	'12 (Page)	'13 (Page)	REMARKS
Barr William	8		W		Water	82	50	Alley	114		30					30	10		40	20		60	13	J. A. Price	9/9/11		135				
Barr W. W. & wife	35		all		Essex	82	50	Mulberry	132		20	150				180	10		190	80		270	13								
Chapman Henson	1		"		Water	82	50	alley	132		20					20	10		30	10		40	13								
Same	3		"		"	82	50	Mulberry	132		20					20	10		30	10		40	13								
Curtis A. M. & Chas. & William M.	31		S.		Essex	55		alley	132		20	150				170	10		180	80		260	13								
Dutton J. M.	10		all		Water	82	50	alley	132		30	200			100	~~330~~ 330	10		340	150		490	13								
Dutton J. M. & Helen P.	8		N.E.		Elm	18		"	28		10					10	00		10	10		20	13								
Godfrey Anna	29		N.		Marion	66		alley	82	50	10	300				310	00		310	130		440	13	J. & E. Robertson	2/26/10	135					
Hare C. M. & Margaret J.	5		all		Water	82	50	alley	132		15	215				230	00		230	100		330	13								
Same	7		"		"	82	50	Mulberry	132		30					30	10		40	20		60	13								
Hammian John	38		"		Essex	82	50	"	132		30					30	10		40	20		60	13	Sophia Harper	4/4/10	135					
Same	40		"		"	82	50	"	132		30					30	10		40	20		60	13	Sophia Harper	4/4/10	135					
Inskeep James	31		N.		Essex	27	50		132		10					10	00		10	10		20	13								
Inskeep James E.	34		pt		"	82	50	alley	100		20					20	10		30	10		40	13								
Inskeep J. M.	33		N.		"	45	25	"	132		20				100	120	10		130	60		190	13								
Inskeep Rachel	12		E.		Marion	44		"	82	50	12	98				110	00		110	50		160	13	W. F. Inskeep	4/19/10	135					
I.O.O.F.			2" story Bldg. N.E. cor. Lot 29								10	300				310	00		310	130		440	13								
Jones W. Guy (Tax)	32		S.		Essex	41	25	alley	132		20	200				220	10		230	100		330	13	Jas. Inskeep	4/1/10	135					
K. of P.			2" story Bldg S.W. cor Lot 27									300				300	00		300	130		430	13								
Ledley Carrie A.	14		N.		Water	22	50		132		10				100	110	00		110	50		160	13								
Ledley Carrie A. & E. E.	14		S.		"	60		Marion	132		10	300				310	00		310	130		440	13								
											387	2213			300	2900	120		3020	1320		4340									

W. H. STANAGE & CO., CIN'TI, O.

IN WHOSE NAME ASSESSED	DESCRIPTION In Lot	Out Lot	What Part	Addition	Street	Ft.	Hds.	Street	Ft.	Hds.	Total Value Lot Excluding Buildings Dollars	VALUE OF ALL BUILDINGS House Dolls.	House Dolls.	Mills Dolls.	Barns and other Build'gs Dolls.	Total Value Lot and Buildings Dolls.	Equalized by County Board Added	Deduct	Total as Equalized by County Board Dollars	Equalized by State Board Added	Deduct	Total Dup. Value as Equalized Dollars	Plat Page	TRANSFERRED TO	DATE TRANSFERRED	DUP. OF WHAT YEAR '09 Page	'10 Page	'11 Page	'12 Page	'13 Page	REMARKS
M. P. Parsonage	37		E2		Essex	82	50		66	66	20	300				320 ~~320~~	10		330	140		470	13 ✓								
Same.	39		E2		"	82	50		66	66	20				100	120.	10		130	60		190	13 ✓								
Mulvaine Susan L.	2		all		Water	82	50	alley	132		20	[illegible]				120.	10		30	10		40	13 ✓								
Same.	4		"		Essex	82	50	Mulberry	132		20	100				120.	10		130	60		190	13 ✓								
Parish Arnold D.	27		W.		Marion	35			97		15	305				320.	00		320	140		460	13 ✓								
Same	29		S.W.		Essex	54			66		10					10.	00		10	10		20	13 ✓	(+ I.O.O.F.) C. E. White	2/14/10	136					
Same.	34		S.E.		alley	32			36.		5				95	100.	00		100	40		140	13 ✓								
Sanders Henry P.	33		S		Essex	37	25		132		20	200				220.	10		230	100		330	13 ✓								
Sanders S. R. + I.O.O.F.	29		N.E.		"	28	50		66		15	305				320.	00		320	140		460	13 ✓	C. E. White	2/14/10	136					
Seaman James H.	6		all		Water	82	50	Mulberry	132		20	100				120.	10		130	60		190	13 ✓								
Stallsmith John F.	27		pt		Essex	94		Marion	97		30	500			100	630.	10		640	280		920	13 ✓	Fred Gabriel	5/28/10		136				
Tarpening Ira.	9		all		Water	82	50	alley	132		20	[illegible]			[illegible]	20	10		30	10		40	13 ✓	Frank Horton	4/10/11		136				
Same.	11		"		"	82	50	Marion	132		20	500	Business Building 300		200	1020	10		1030	440		1470	13 ✓	Frank Horton	4/10/11		136				
Williams Delilah	37		W2		Mulberry	66		alley	82	50	20	100				120.	10		130	60		190	13 ✓								
Same.	39		W2		no front	66		"	82	50	20					20.	10		30	10		40	13 ✓								
Williams Hannah.	30		all		Essex	82	50	Marion	132		30				100	130.	10		140	60		200	13 ✓								
Same.	32		N2		"	41	25		132		15				205	220.	00		220	90		310	13 ✓								
Williams S. E.	12		W.		Marion	88		alley	82	50	20				100	120.	10		130	60		190	13 ✓								
											340	2410	300		900	3950	130		4080	1770		5850									

Assessment of Lots in the Town of Union County, Ohio, for the Year 1910.

W. H. STANAGE & CO., CIN'TI, O.

IN WHOSE NAME ASSESSED	DESCRIPTION										Total Value Lot Excluding Buildings	VALUE OF ALL BUILDINGS				Total Value Lot and Buildings	Equalized by County Board		Total as Equalized by County Board	Equalized by State Board		Total Dup. Value as Equalized	Plat Page	TRANSFERRED TO	DATE TRANSFERRED			DUP. OF WHAT YEAR					REMARKS
	In Lot	Out Lot	What Part	Addition	Street	Ft.	Hds.	Street	Ft.	Hds.	Dollars	House Dolls.	House Dolls.	Mills Dolls.	Barns and other Build'gs Dolls.	Dolls.	Added	Deduct	Dollars	Added	Deduct	Dollars						'09 Page	'10 Page	'11 Page	'12 Page	'13 Page	
Township	Page 1																																
	" 2																																
	" 3																																
	" 4																																
	" 5																																
	" 6																																
	" 7																																
	" 8																																
	" 9																																
	" 10																																
	" 11																																

Assessment of Lots in the Town of

W. H. STANAGE & CO., CIN'TI, O.

IN WHOSE NAME ASSESSED	DESCRIPTION										Total Value Lot Excluding Buildings	VALUE OF ALL BUILDINGS				Total Value Lot and Buildings
												House	House	Mills	Barns and other Build'gs	
	In Lot	Out Lot	What Part	Addition	Street	Ft.	Hds.	Street	Ft.	Hds.	Dollars	Dolls.	Dolls.	Dolls.	Dolls.	Dolls.
Geo E. Parish 1 25/a sloped be redeemed.																
School property E. Jackson Twp. Union Co Ohio.																
School Buildings Total value $5725																
Real Estate $140																5865
Church Property. 4000																
Real Estate 100																4100

Honorably submitted

A. D. Parish, Assessor.

s ner gs	Total Value Lot and Buildings
.	Dolls.
	5865
	4100

JACKSON TP.
UNION COUNTY
1910