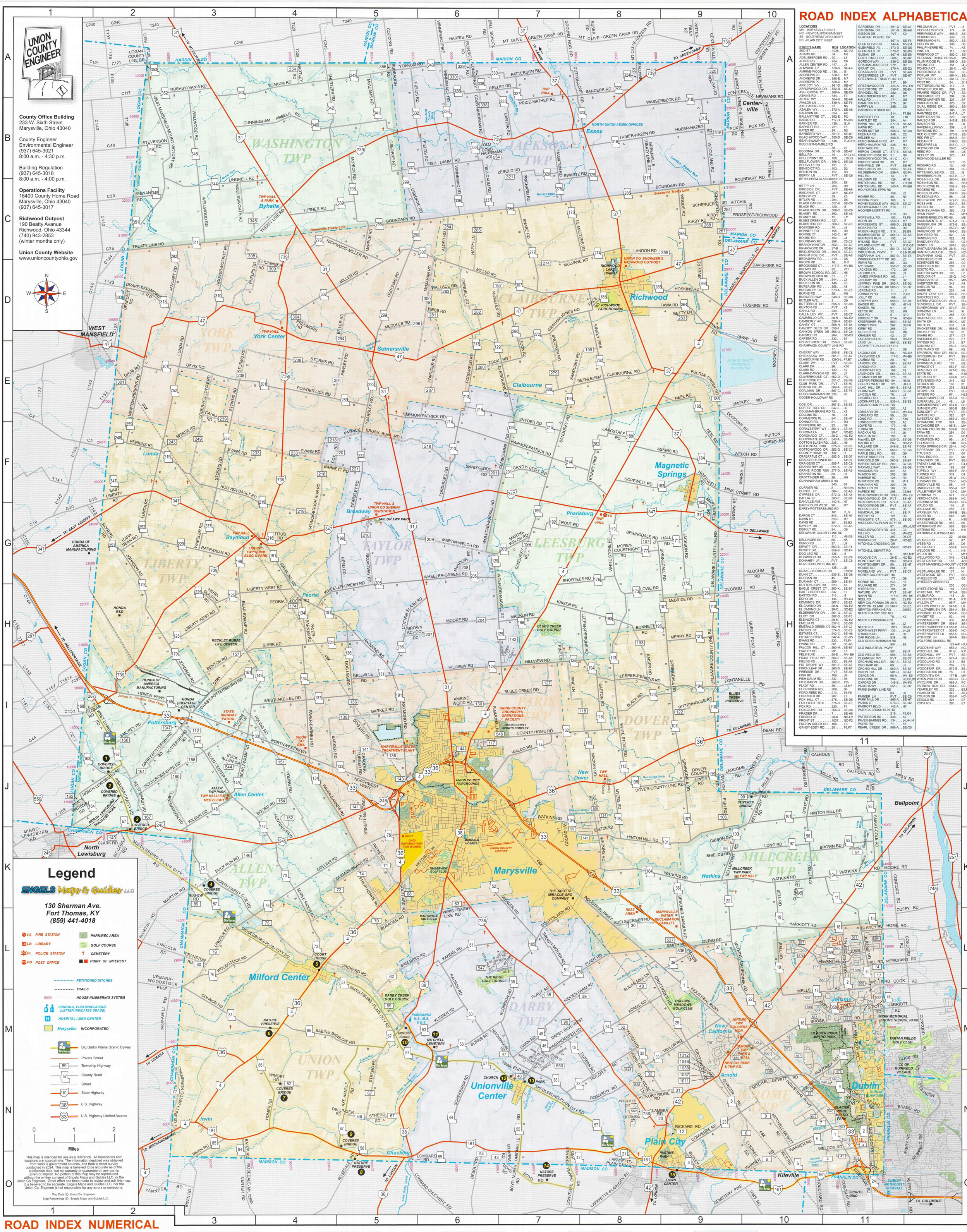

ROAD INDEX ALPHABETICAL

LOCATIONS
MV - MARYSVILLE INSET
NC -NEW CALIFORNIA INSET
SE -SOUTHEAST AREA INSET
PC -PLAIN CITY INSET

STREET NAME	RD#	LOCATION
2ND ST	1038	NC-F2
ADAMS RD	34	M8
ADELSBERGER RD	30	L8
ALDER RD	284	C6
ALLEN CENTER RD	147	J3
ALNWICK LP	559-G	SE-E4
AMRINE-WOOD RD	130	I6
ANDREWS CT	550-F	M7
ANDREWS DR	550-E	M7
ANDREWS PL	550-G	M7
APRICOT WY	561-D	SE-A7
ARROWWOOD DR	552-B	SE-C7
ASH GROVE CT	568-A	SE-C6
ASKINS RD	184	F9
ASTER WY	564-H	SE-A8
AVALON LN	549-A	SE-F6
AXE HANDLE RD	87	N5
AZALEA WY	572-A	SE-A6
BALDWIN RD	324	A8
BALLANTYNE CT	562-E	PC-
BANJO RD	117-D	MV-B5
BARKER RD	139	I5,J4
BARNETT RD	221	F5
BATES RD	84	N3
BAYBERRY WY	551-E	SE-D7
BEACHWOOD WAY	555-D	SE-C8
BEAR SWAMP RD	149	I3,J3,H3
BEECHER-GAMBLE RD	36	L9
BEGONIA DR	561-B	SE-A7
BELL RD	19	K10,L10
BELLEPOINT RD	100	J10,K9
BELLFLOWER DR	566-C	SE-C6
BELLVILLE RD	131	I5
BENEDICT RD	303	D2
BENTON RD	157	H3
BERRY LN	PVT	SE-C6
BETHLEHEM-CLAIBOURNE RD	200	E8
BETTY LN	263	D9
BIRDSIDE DR	PVT	SE-A6
BISCAYNE CT	28-Y	NC-E2
BISHOP RD	89	K3
BITLER RD	294	D5
BLACK OAK DR	557-B	SE-C6
BLACK RD	120	I8
BLACKTHORN DR	568-C	SE-C6
BLANEY RD	363	SE-A6
BLANEY RD	15	L11
BLUES CREEK RD	127	I7
BLUESTEM DR	569-E	SE-E3
BOERGER RD	70	L5
BONNETT RD	195	H8
BONNIE CT	142-C	H7
BOORD RD	154	J4
BOUNDARY RD	286	C5,C9
BRANDYWINE DR	552-I	SE-C7
BRIARWOOD DR	27-B	NC-E4
BRIDLEWOOD DR	569-B	SE-E3
BRIGHTSIDE DR	PVT	SE-A6
BROADWAY RD	210	G5
BROCK RD	16	M11
BROOKSIDE CT	117-E	MV-B5
BROWN RD	92	K11
BROWN SCHOOL RD	207	H5
BROWN-MODER RD	51	L7
BUCK ALLEN DR	544	J3
BUCK RUN RD	146	K3
BURBAUGH RD	356	A5
BURGHLEY CT	573-A	SE-E5
BURNS RD	58	M6
BUSINESS WAY	540-B	SE-G6
BUTLER AVE	3	O9
BUTTERNUT DR	555-B	SE-C8
BUXTON RD	PVT	K8
CAHILL RD	239	E3
CALLA LILY WY	PVT	SE-C7
CAMARILLO CIR	28-R	NC-E2
CAMBERLY AV	559-H	SE-E4
CANBY CT	558-H	SE-B6
CANOPY GLEN DR	558-F	SE-B6
CANYON WREN DR	566-G	SE-C6
CARMEL DR	28-I	NC-D3
CARTER RD	333	B7
CEDAR CREST DR	558-B	SE-B6
CHAMPAIGN COUNTY LINE RD	77	N3
CHERRY WAY	555-E	SE-C8
CHICKASAW WY	561-F	SE-A7
CLAIBOURNE RD	129G-L	F7,E7
CLARE WY	PVT	SE-C7
CLARK DR	26	K10
CLARK RD	140	K2
CLARK-DAWSON RD	160	J3
CLAVERHOUSE CT	562-D	PC-
CLIFFROSE CT	551-C	SE-D6
CLUB PARK DR	PVT	SE-H7
COACHLINE AV	569-A	SE-E3
COALMAN DR	567-C	SE-F5
COBB-HARRIMAN RD	338	B6
CODER-HOLLOWAY RD	249	E3
COE DR	567-E	SE-E5
COFFEE TREE DR	547-E	L6
COLEMAN-BRAKE RD	72	K5
COLLINS RD	78	K4
COMMERCE PL	541	SE-H7
CONNOR RD	81	M3
CONVERSE RD	23	N9
CORALBERRY WY	564-I	SE-A8
CORONA LA	28-T	NC-E2
CORONADO CT	28-Z	NC-E2
CORPORATE BLVD	540-A	SE-G6
COTTON SLASH RD	236	H5
COTTONTAIL CRK	575-B	SE-F6
COTTONWOOD DR	552-G	SE-C7
COUNTY HOME RD	132	I7
CRABAPPLE CT	552-D	SE-D7
CRADLER-TURNER RD	141J5	
CRAIGENS CT	555-F	SE-C8
CRANBERRY WY	551-A	SE-D6
CRANE RIDGE RUN	577-D	SE-A5
CRANSTON RD	80	L3
CROTTINGER RD	29	M9
CUNNINGHAM-ARBELA RD	340	B4
CURRIER RD	8	N9,O10
CURTIS LP	564-I	SE-A8
CYPRESS DR	572-G	SE-A6
DAHLIA LN	560-F	SE-B7
DANVILLE AVE	142-B	H7
DARBY BLVD WEST	90	M7
DARBY-POTTERSBURG RD	161	I3,J2
DARON CT	543	SE-H7
DAVIN CT	550-I	M7
DAVIS RD	301	E3,E2
DAYLILY DR	572-C	SE-A6
DEBOLT RD	54	O6
DELAWARE COUNTY LINE RD	110	H9,G9
DELLINGER RD	66	N5
DERIO RD	37	L9
DEWITT DR	559-B	SE-F4
DEWITT DR	559-B	NC-F4
DOG LEG RD	136	I5
DOGWOOD DR	555-A	SE-C8
DONAHEY LP	PVT	SE-C6
DOVER-COUNTY LINE RD	135	J8
DRAKE-SKIDMORE RD	313D2	
DUNN CT	539-E	SE-D8
DURBAN RD	45	M8
DURHAM CT	559-I	SE-E4
DUTTON-LOVE RD	323	A7
EAGLE CREST CT	560-K	SE-B7
EAST LIBERTY RD	347	F2
EASTON RD	116	I8
ECHO DR	144	MV-C4
EDMUNDS DR	567-I	SE-E5
EL CAMINO DR	28-N	NC-E2
EL CAMINO LN	28-O	NC-E2
ELDERBERRY DR	551-G	SE-C7
ELIOT DR	567-D	SE-F5
ELSINORE CT	28-M	NC-E2
EMELIA PL	557-E	SE-D6
EMERALD GREEN CT	552-H	SE-C7
ENCINO CT	574-B	SE-A6
ESTATES CT	542-D	SE-H5
ESTATES PKWY	542-A	SE-G5
EVANS RD	233	F3,F4
EWING RD	361	SE-A6
FALCON HILL CT	560-M	SE-B7
FAWLEY RD	291	E5
FELS BLVD	95-D	MV-E9
FICUS FIELD WY	564-F	SE-A8
FIELDS RD	332	B6,A5
FIG GROVE WY	561-E	SE-A7
FINCH LEAF DR	560-D	SE-B7
FIRESIDE DR	PVT	SE-A6
FISH RD	106	I9
FISH-DAUM RD	337	B6
FITZHAMON DR	562-C	PC-
FLADT RD	35	L8,M7
FLICKINGER RD	309	D4
FORD-REED RD	213	E6,F6
FORRIDER RD	287	E6
FOX HILL CT	578	SE-D6
FOX FIELD PATH	575-C	SE-F6
FOX RD	220	F4
FOXGLOVE DR	566-B	SE-C6
FRAZIER DR	7	SE-H6
FRESNO CT	28-K	NC-E2
FRONT ST	1037	NC-F2
FULTON CREEK RD	186	E9
GANDY-EDDY RD	201	F6,F7
GARDENIA DR	561-G	SE-A7
GARDENIA DR	561-G	SE-A6
GIBSON DR	PVT	K9
GLACIER POINTE DR	567-A	SE-F6
GLEN ELLYN DR	144-A	MV-C4
GLENFIELD AV	573-D	SE-D5
GLENFIELD CT	573-C	SE-D5
GLISAN DR	567-H	SE-E5
GOLD FINCH DR	560-L	SE-B7
GORDON WAY	539-C	SE-D8
GRAHAM-JONES RD	272	D7
GRANT DR	570-A	SE-D2
GRASSLAND DR	PVT	SE-A6
GREENRIDGE LP	PVT	SE-H7
GREENVILLE TREATY LINE RD	317	B8
GREENWOOD DR	124-A	MV-E9
GREYSTONE CT	559-F	SE-E4
GRINDELL RD	282	D6
HAGENDERFER RD	46	M7
HALL RD	171	G9
HAMILTON RD	275	B7
HAPPY LN	285	C6
HARMON-PATRICK RD	214	F7,E6
HARRIOTT RD	18	L10
HARTLEY RD	354	A4
HAWK HILL WY	577-B	SE-A5
HAWN RD	49	M7
HAZELNUT DR	555-C	SE-C8
HEENAN RD	348	G2
HELSER AV	550-B	M7
HERCHANHAHN RD	47	M7
HERD-McILROY RD	225	H3
HERITAGE DR	25	N10
HERON CHASE CT	577-E	SE-A5
HICKORY RIDGE RD	31	N8
HICKORYWOOD TRL	91-C	K11
HIDDEN FARM RD	39	M7
HIGHFIELD DR	PVT	SE-H7
HIGHLANDS AV	559-E	SE-E4
HILDEBRAND DR	559-A	NC-F4
HILL RD	14	L11
HILLVIEW RD	128	H7,I6
HINTON MILL RD	101	J11,K8
HINTON MILL RD	145-A	MV-E9
HOLYCROSS-EPPS RD	158	J2
HOMER RD	86	N4
HONDA PKWY	165	I2
HONEYSUCKLE WAY	552-E	SE-C7
HOOVER-BAULT RD	219	F3
HOOVER-MOFFITT RD	310	D3
HOPEWELL RD	183	F8,F9
HORN DR	550-D	M7
HORSESHOE ST	569-D	SE-E3
HOSKINS RD	265	D9
HUBER-HAZEN RD	316	B8,B9
HUMMINGBIRD CT	564-D	SE-A8
HUNTER'S RUN	152	J4
HYLAND RUN	PVT	SE-C7
HYLAND-CROY RD	2	M11,O11
INDIGO DR	561-D	SE-D7
INDUSTRIAL PKWY	1	K8,N10,M9
INGRAHAM LN	567-B	SE-E5
INSKEEP-CRATTY RD	163	J3
IRWIN RD	85	O3
IVY CHASE	557-C	SE-D6
JACKSON RD	172	G9
JACOBS LN	536	L9
JAMES WATKINS RD	162	J1
JANUARY RD	292	D2
JEFFREY PINE DR	580-A	SE-D2
JEROME GRAND DR	565-B	SE-H7
JEROME RD	111	L11
JOHNSON RD	179	I3,G2
JOLLY RD	109	J9
JUNIPER WAY	558-C	SE-B6
KAISER RD	193	H7,H8
KANDEL RD	61	L6
KETCH RD	32	M8
KILE RD	5	O10
KIMBERLY DR	27-A	NC-E4
KINGFISHER PL	560-I	SE-B7
KINNEY PIKE	262	D8,F8
KIRBY RD	268	C9
KLEIBER RD	53	M6
KRAMER RD	42	O7
LA CANTINA CIR	28-D	NC-E2
LADD LN	567-G	SE-E5
LAFAYETTE-PLAIN CITY RD	21	O8
LAGUNA CIR	28-J	NC-D2
LAKEWOOD LN	117-C	MV-B5
LAMBKA RD	20	N9
LANDON DR	561-I	SE-A7
LANDON RD	355	C8
LANGSTAFF RD	189	F8
LAVENDER DR	564-G	SE-A8
LE MASTERS RD	175	C8
LEEPER-PERKINS RD	194	H8,I8
LIBERTY WEST RD	125	H4,H3
LILAC HILL DR	564-B	SE-A8
LILIUM WAY	560-C	SE-B7
LINDOLN RD	79	L3
LINGRELL RD	344	C3
LOCKHART LN	539-H	SE-E8
LOGAN COUNTY LINE RD	353	A2
LOMBARD DR	144-B	MV-C4
LOMBARD RD	59	O5
LONG RD	97	K10
LONGBERRY RD	329	A6
LOWE RD	173	H8
LUNDA RD	252	G2,E3
MACKAN RD	119	J8
MACKLIN RD	196	H7
MacNEIL DR	539-G	SE-D8
MALIBU CT	28-L	NC-E2
MALLARD CIR	549-B	SE-F6
MANGROVE LP	566-E	SE-C6
MAPLE DELL RD	182	G9
MAPLE RIDGE RD	73	K4
MARIGOLD DR	560-E	SE-B7
MARTIN-WELCH RD	209	G7,G6
MAXWELL WAY	539-F	SE-D8
McADAMS RD	341	A5
McADOW RD	208	G6
McBRIDE RD	126	H9
McKITRICK RD	10	M11
McMAHAN RD	300	D6
McMILLEN RD	187	D6
McPECK RD	298	C5,B5
MEADOWBROOK DR	124-B	MV-E9
MEADOWGOLD DR	PVT	SE-H7
MEADOWLARK DR	577-A	SE-A5
MEADOWSIDE DR	PVT	SE-A7
MEDDLES RD	296	D5
MEMORIAL DR	41	SE-I7
MERRY RD	121	H9
MESQUITE CT	579	SE-D2
MIDDLEBURG-PLAIN CITY RD	57	M5,L4,N4
MIDDLESWORTH RD	345	C3
MILL RD	143	MV-C2
MILLER RD	307	D6,D5
MISSION DR	28-P	NC-E2
MITCHELL CROSSING DR	559-C	NC-F4
MITCHELL-DEWITT RD	17	M11
MOJOVE CIR	28-E	NC-E2
MONTERAY DR	28-F	NC-E3
MONTGOMERY DR	50	SE-H7
MOORE RD	204	H6
MORELAND WY	PVT	SE-C7
MOREY-COURTRIGHT RD	177	G8
MORSE RD	243	F3
MULVANE RD	274	D7
MYERS RD	108	J8
NATURE WY	PVT	SE-H7
NAVIN RD	117-A	MV-B5
NEEL RD	185	E9,F9
NEW CALIFORNIA DR	28-A	NC-E2
NEWTON CLARK LN	567-F	SE-E5
NEWTON-PERKINS RD	259E2	
NORTH DARBY COE RD	75	K3
NORTH LEWISBURG RD	164	J2
NORTH ST	1012	NC-F2
NORTHWEST PKWY	133	J4,J5
O'HARRA RD	43	O7
OAK RIDGE LN	538	N8
OLD COBB-HARRIMAN RD	554	B6
OLD INDUSTRIAL PKWY	501	SE-I7
OLD WELLS RD	556	SE-B8
OLEANDER WY	PVT	SE-C7
ORCHARD HILL DR	561-A	SE-A7
ORCHARD RD	69	L5
ORCHID HILL DR	560-A	SE-B7
ORION DR	561-H	SE-A7
OSAGE DR	95-A	MV-E9
OSBORNE RD	299	B5,C6,D8
OXFORD DR	145-B	MV-F9
PAGODA WY	551-F	SE-D7
PARIS-DARBY LINE RD	63	L6
PARKER LN	PVT	SE-C6
PARK MILL DR	565-A	SE-H7
PARKS CT	570-B	SE-D2
PARROTT BLVD	142-A	H7
PATRICK-BRUSH RUN RD	218	F5,G4
PATTERSON RD	330	A7
PAVER-BARNES RD	134	J4,H4,I4
PAYNE RD	71	K5
PEARL CREEK DR	566-A	SE-C6
PELOMAR LN	PVT	I3
PEORIA LOOP RD	174	H4
PERIWINKLE WAY	558-E	SE-B6
PERKINS RD	248	F2
PERSIMMON PL	552-A	SE-D7
PHELPS RD	308	D3
PHILIP HERRE RD	74	K5
PINE LN	118	H7,I7
PINEWOOD CT	552-C	SE-D7
PLEASANT RIDGE DR	95-C	MV-E9
PLUM RIDGE PL	558-D	SE-B6
POLING RD	151	M,J4
POMONA CT	28-X	NC-E2
PONDEROSA ST	569	SE-E3
POPLAR WY	564-K	SE-A8
POPPYSEED DR	561-C	SE-A7
POST RD	24	O11
POTTERSBURG RD	112	I3
POWDER LICK RD	289	E4
PRAIRIE RIDGE DR	PVT	SE-A7
PREDMORE RD	304	D4
PRICE-MATHER RD	327	B7
PRICHARD RD	326	C7
QUAIL RIDGE DR	560-J	SE-B7
RACE RD	188	D8
RAINTREE DR	547-A	L7
RAPP-DEAN RD	229	G2,G3
RAUSCH DR	542-B	SE-G5
RAUSCH RD	60	L6
RAVENHILL PKWY	359	L11
RAYMOND RD	191	I5,H5,G4
RED CHERRY LN	573-B	SE-E5
RED FIR CT	568-B	SE-C6
REDAN CT	539-D	SE-D8
REDSPRE LN	547-C	L7
REDWOOD CIR	28-C	NC-E2
REED RD	198	G5
REELEY RD	328	A7
RICHWOOD-MILLER RD	278	C5
RICKARD RD	12	N9
RIDGE RD	364	SE-E4
RITTENHOUSE RD	122	I9
RIVERBIRCH DR	547-B	L7
ROBIN HILL DR	560-H	SE-B7
ROBINSON RD	38	N8,M7
ROCK ROSE PL	552-J	SE-C7
ROGERS RD	253	G2
ROSEBUD WAY	557-D	SE-D6
ROSEDALE RD	56	O5
ROSEWOOD WY	572-D	SE-A6
ROSS AVE	539-A	SE-D8
ROUSH RD	320	A9
RUSHSYLVANIA RD	352	A3
RYAN PKWY	358	M11
SABINE-BIGELOW RD	65	M5
SACRAMENTO CT	574-A	SE-E2
SAGEBRUSH DR	572-B	SE-A6
SAGER CT	550-H	M7
SAGEWOOD ST	569-C	SE-E3
SAM REED RD	62	L5
SANDERS RD	322	A8
SANDUSKY RD	199	C7,F7,E7
SANDY LN	567-I	SE-E5
SANTA BARBARA DR	28-B	NC-E2
SANTA CLARA CIR	28-S	NC-E2
SAVANNAH XING	PVT	SE-A6
SCHEIDERER RD	44	N6
SCHERGER RD	85	C9
SCHOFIELD RD	267	C9
SCIOTO RD	13	M11
SCOTTSLAWN RD	105	L7
SEQUOIA CT	28-Q	NC-D3
SHAGBARK CT	95-E	MV-E9
SHERTZER RD	342	A4
SHIELDS RD	94	I9
SHIRK RD	224	H4
SHORT LEAF DR	566-D	SE-C6
SHORTEES RD	176	G7
SIERRA WOODS CIR	28-G	NC-E2
SILVERBELL DR	PVT	SE-C7
SILVERGRASS WY	572-F	SE-A6
SIMMONS LN	546	I6
SIVEY RD	266	D9
SMART-COLE RD	93	K11
SMITH DR	550-C	M7
SMITH PL	537	L9
SMOKETREE DR	558-G	SE-B6
SMOKEY RD	166	I2
SNARE RD	277	C7
SNEDIKER RD	279	E7
SNYDER RD	215	E7
SONOMA CT	28-U	NC-E2
SOUTHARD RD	68	K5
SPARROW RUN DR	560-N	SE-B7
SPICEBRUSH DR	PVT	SE-C7
SPINDLE LN	PVT	SE-C7
SPRINGDALE RD	107	G8,J9,I9
SPRUCE CT	552-F	SE-C7
STARLING ST	577-C	SE-A5
STATE RD	96	I3,K10,J10
STERLING CT	562-B	PC-
STEVENSON RD	349	B2
STOKES RD	168	I2
STORMS RD	238	E3,E4,F3
STOWE DR	PVT	SE-C6
STRENG RD	67	N5,M5
SUGAR MAPLE DR	557-A	SE-D6
SUGAR MILL LN	48	L8
SUMMERSWEET WY	551-B	SE-D7
SUMNER WAY	560-B	SE-B7
SUNLIGHT LP	PVT	SE-H7
SWEETBAY DR	558-J	SE-B6
SYCAMORE TRC	581	SE-A6
SYCAMORE DR	95-B	MV- E9
TARTAN FIELDS DR	539-B	SE-D8
TAWA RD	264	D9
TAYLOR RD	33	N8,M9
THOMPSON RD	99	J10
TILLMAN ST	1046	NC-F2
TIOGA SPRINGS CIR	28-H	NC-E2
TIPPERARY DR	PVT	SE-C7
TITUS RD	216	G4
TRAIL END RD	40	M7
TRAILVIEW DR	PVT	SE-H7
TREATY LINE RD	311	C4,C2
TROUT RD	192	G7
TUPELO WY	566-F	SE-C6
TURNER RD	339	C4
TUSCANY CT	28-W	NC-F2
TUSCANY DR	28-V	NC-E2
UNIONVILLE RD	55	N7
UNIONVILLE RD	550-A	N7
VALLEYVIEW DR	124-C	MV- E9
VERBENA PL	571	SE-B6
VERONICA DR	553-H	NC-E4
VIBURNUM DR	553-G	NC-E4
WALDO RD	114	J7
WALLACE RD	283	D6
WARBLER WY	564-E	SE-A8
WARD RD	548	M6
WARNER RD	6	N10
WASSERBECK RD	318	B9
WATERFORD WY	563	SE-G6
WATKINS RD	104	K11
WATKINS-CALIFORNIA RD	352	A3
WEAVER RD	52	K7
WEBB RD	281	D6
WEGELA CT	553-E	NC-E4
WELDON RD	4	N11
WELLS RD	17	M11
WELLWOOD RD	346	C3,B3
WEST DARBY RD	167	J2,I2
WEST MANSFIELD-MOUNT VICTORY RD	351	B2
WESTLAKE-LEE RD	137	I4
WESTWOOD DR	PVT	SE-H7
WHEELER RD	237	G3
WHEELER-GREEN RD	205	G5,G6
WHITE STONE RD	113	G8,I8
WHITETAIL WY	575-A	SE-F6
WILBUR RD	148	J3
WILDERNESS TRL	91-A	K11
WILLOW CT	95-E	MV- E9
WILLOW WOOD LN	547-D	L6
WILLOWBRUSH DR	564-A	SE-A8
WINDSOR CURV	559-D	SE-F4
WINGET RD	82	N4
WINNEMAC RD	336	A6,O6
WINTERBERRY DR	558-A	SE-B6
WINTERCREEPER CT	553-B	NC-E4
WINTERSWEET CT	553-D	NC-E4
WINTERSWEET LN	553-C	NC-E4
WITHROP LN	567-K	SE-E5
WOLFORD-MASKILL RD	129 A-F	H7,G6
WOODBINE WAY	553-A	NC-E4
WOODHILL DR	91-B	K11
WOODHULL WY	PVT	SE-C6
WOODLAND DR	576-A	SE-A5
WOODLAND RD	315	B9
WOODS RD	269	C9
WOODSTAR DR	572-E	SE-A6
WOODSTOCK RD	76	L3
WOODVIEW DR	117-B	MV-B5
WREN WOOD DR	560-G	SE-B7
WYCLIFFE DR	562-A	PC-
YARROW RUN RD	564-C	SE-A8
YEARSLEY RD	222	E5,F5
YOAKUM RD	343	A5,A4
YOUPON DR	553-F	NC-E4
ZEBOLD RD	321	B7
ZOOK RD	280	E7

PRIVATE STREETS

PVT . BERRY LN		SE-C6
PVT . BIRDSIDE DR		SE-A6
PVT . BRIGHTSIDE DR		SE-A6
PVT . BUXTON RD		K8
PVT . CALLA LILY WY		SE-C7
PVT . CLARE WY		SE-C7
PVT . CLUB PARK DR		SE-H7
PVT . DONAHEY LP		SE-C6
PVT . FIRESIDE DR		SE-A6
PVT . GIBSON DR		K9
PVT . GRASSLAND DR		SE-A6
PVT . GREENRIDGE LP		SE-H7
PVT . HIGHFIELD DR		SE-H7
PVT . HYLAND RUN		SE-C7
PVT . MEADOWGOLD DR		SE-H7
PVT . MEADOWSIDE DR		SE-A7
PVT . MORELAND WY		SE-C7
PVT . NATURE WY		SE-H7
PVT . OLEANDER WY		SE-C7
PVT . PARKER LN		SE-C6
PVT . PELOMAR LN		I3
PVT . PRAIRIE RIDGE DR		SE-A7
PVT . SAVANNAH XING		SE-A6
PVT . SILVERBELL DR		SE-C7
PVT . SPICEBRUSH DR		SE-C7
PVT . SPINDLE LN		SE-C7
PVT . STOWE DR		SE-C6
PVT . SUNLIGHT LP		SE-H7
PVT . TIPPERARY DR		SE-C7
PVT . TRAILVIEW DR		SE-H7
PVT . WESTWOOD DR		SE-H7
PVT . WOODHULL WY		SE-C6

ROAD INDEX NUMERICAL

LOCATIONS
MV - MARYSVILLE INSET
NC -NEW CALIFORNIA INSET
SE -SOUTHEAST AREA INSET
PC -PLAIN CITY INSET

RD#	STREET NAME	LOCATION
1	INDUSTRIAL PKWY	K8,N10,M9
2	HYLAND-CROY RD	M11,O11
3	BUTLER AVE	O9
4	WELDON RD	N11
5	KILE RD	O10
6	WARNER RD	N10
7	FRAZIER DR	SE-H6
8	CURRIER RD	N9,O10
9	MITCHELL-DEWITT RD	N10,M11
10	McKITRICK RD	M11
11	JEROME RD	L11
12	RICKARD RD	N9
13	SCIOTO RD	M11
14	HILL RD	L11
15	BLANEY RD	L11
16	BROCK RD	M11
17	WELLS RD	M11
18	HARRIOTT RD	L10
19	BELL RD	K10,L10
20	LAMBKA RD	N9
21	LAFAYETTE-PLAIN CITY RD	O8
22	WATKINS-CALIFORNIA RD	L8,K8,K9,J7
23	CONVERSE RD	N9
24	POST RD	O11
25	HERITAGE DR	N10
26	CLARK DR	K10
27-A	KIMBERLY DR	NC-E4
27-B	BRIARWOOD DR	NC-E4
28-A	NEW CALIFORNIA DR	NC-E2
28-B	SANTA BARBARA DR	NC-E2
28-C	REDWOOD CIR	NC-E2
28-D	LA CANTINA CIR	NC-E2
28-E	MOJOVE CIR	NC-E2
28-F	MONTERAY DR	NC-E3
28-G	SIERRA WOODS CIR	NC-E2
28-H	TIOGA SPRINGS CIR	NC-E2
28-I	CARMEL DR	NC-D3
28-J	LAGUNA CIR	NC-D2
28-K	FRESNO CT	NC-E2

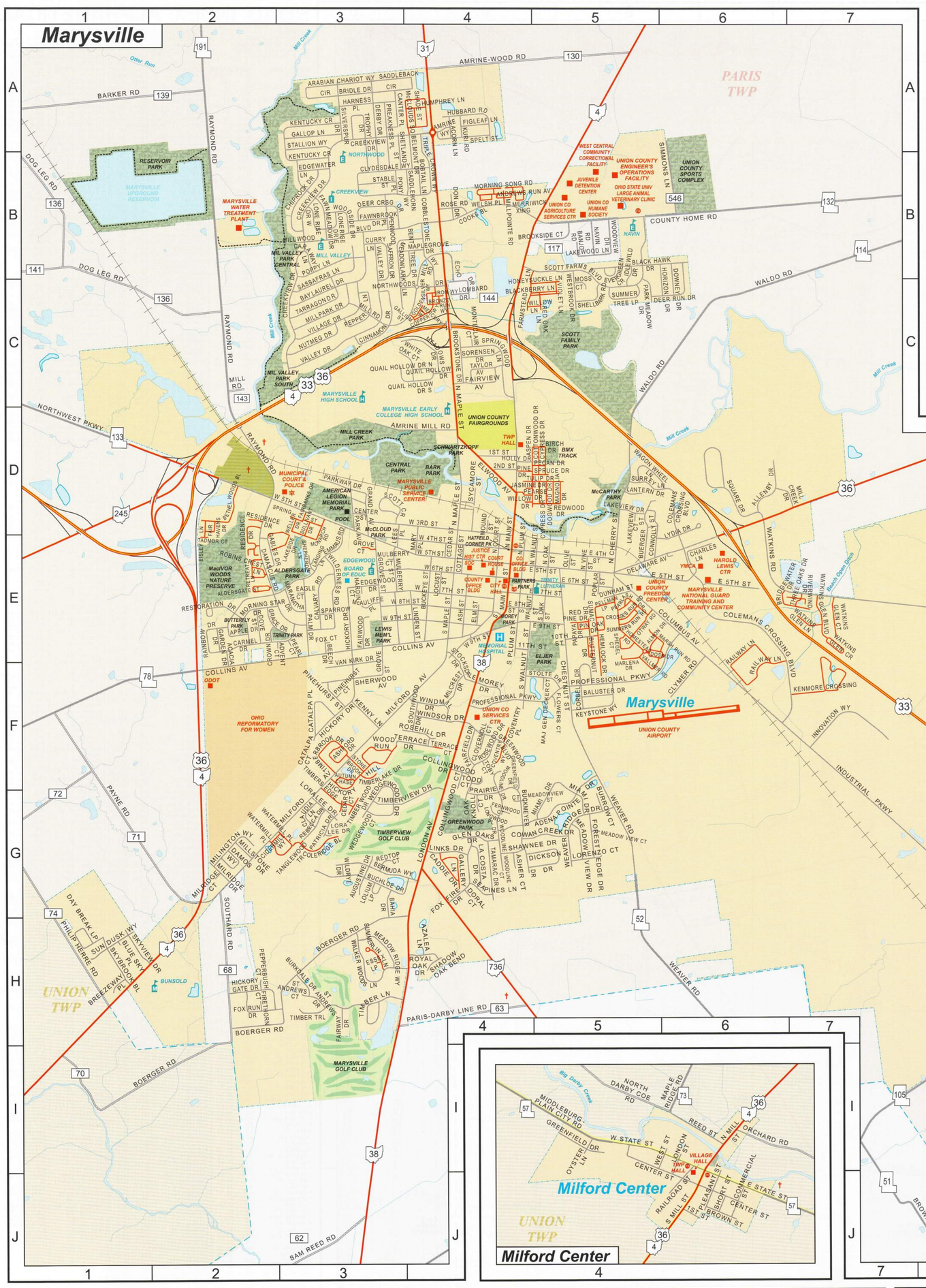

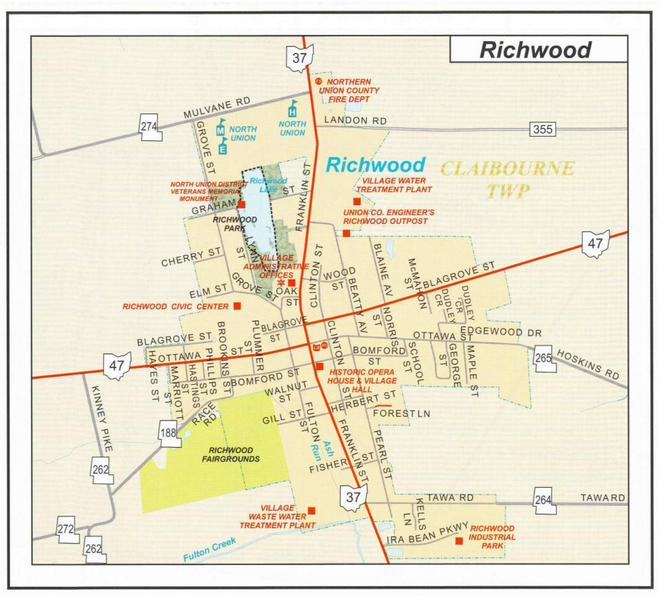

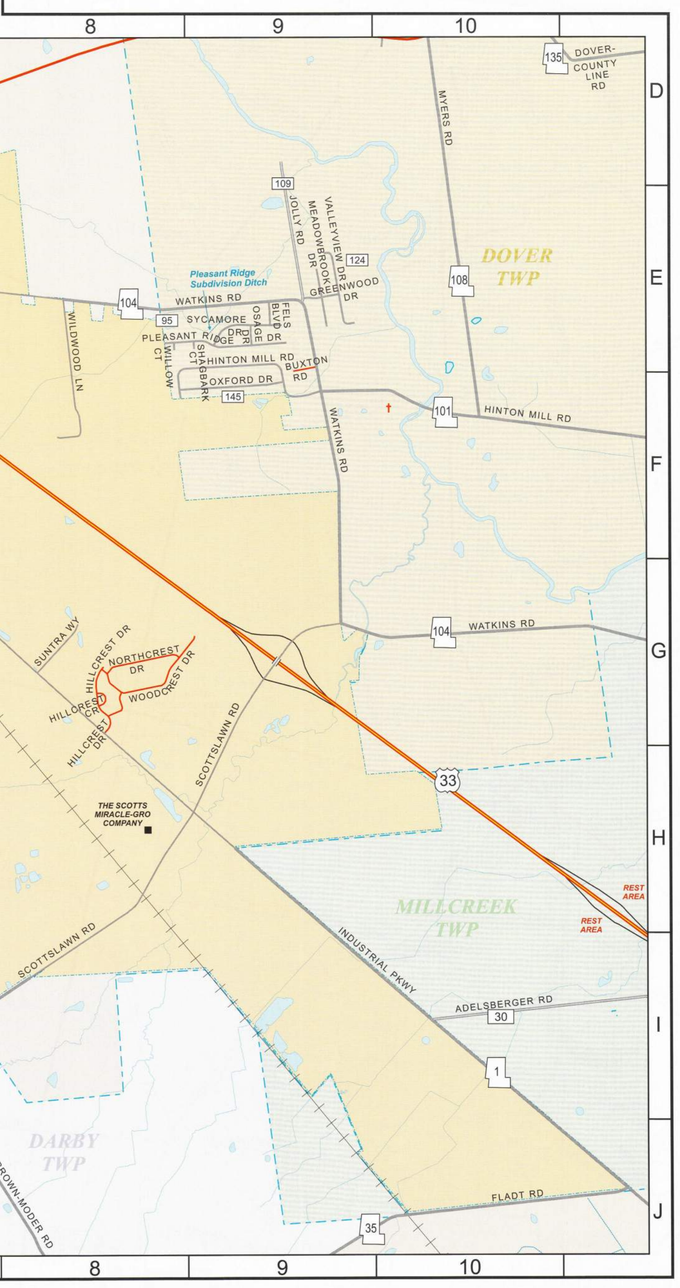

Street Index for Cities and Villages

DUBLIN

ACORN LN (PVT) G7
ALDER GLEN CT D8
BANSHEE DR I8
BARDSDALE DR I8
BARONET BL E7
BARRISTER DR H8
BEARCLOVER DR G8
BISHOPS CRSG CR H8
BLAKEMORE LN I8
BLAKEMORE LN I8
BOBCAT WY (PVT) I7
BORDEAUX CT E8
BRAND RD G8
BRENHAM WY E7
BROLIO VILLA DR (PVT) E7
BURNETT LN E8
BURNSIDE LN H8
BUR OAK LN (PVT) G7
CABERNET CT F8
CACCHIO LN F8
CALABRIA PL F8
CARAWAY AV H8
CELTIC CROSSING DR F7
CHINKAPIN OAK LN (PVT) G7
CLAYMORE DR E7
CLEMENTINE WY D7
CLOVEMILL DR G8
CONLEY LN H8
CORAZON DR E8
CORNA CT F8
CRAFTON LN I8
DARIEN SQ E7
DEBBIE RUN WY H8
DONATELLO DR E8
EITERMAN RD I7
EMMET ROW LN E7
ENFIELD CT E8
ENFIELD TC E7
FIRENZA PL F8
GLACIER RIDGE BLVD D7
GLICK RD E9
GOLDEN ROSE WY E7
GORDEN DR I8
GREEN STONE LP G8
GREENLAND PL G7
HAMLET CT E8
HARLAN CT D8
HIGHLAND LN E7
HOLBEIN DR I8
HYLAND- CROY RD F7
JEROME RD E8
JOHNSTON DR H8
LIGGETT RD I8
MACHA CT F7
MARIST LN D7
MARSTON LN H8
McKITRICK RD E7
MEDITERRA PL F8
MERINO CT I8
MILL SPRINGS CT H8
MILL SPRINGS DR H8
MONTICELLO LN H8
MOORLAND DR I8
MYRTLESTONE ST G8
NAPLES LN E8
NEMAIN LP F7
NICHOLSON WY E8
OAK MEADOW DR G7
OAK PARK BLVD G7
OAK VIEW AV N G7
OAK VIEW AV S G7
OAKTREE G7
OLIVER WY H8
OVERLOOK DR E7
PARK MILL DR H8
PARK MILL DR H8
PERIMETER DR I8
PHAROAH CT H8
PHAROAH DR H8
PLEASANT DR G7
PORTOFINO PL F8
POST PRESERVE BLVD I8
POST RD I8
POSTLAKE CT I8
PRATOLINO VILLA DR (PVT) E7
PRIMROSE G7
RED STONE LP G8
ROMA DR E8
ROSETA VILLA DR (PVT) E7
ROYAL PLUME DR I8
SAGESTONE DR G8
SANTORI LN E8
SHUMARD OAK LN (PVT) G7
SNOWDROP CT I8
SORRENTO CT F8
SPRINGVIEW LN I8
STAPLETON PL E7
STILLHOUSE LA I8
SUMMERHOUSE DR G8
TARTAN RIDGE BLVD D8
TARTAN RIDGE CT D8
TERRAZZA CT (PVT) E7
TERRAZZA PL (PVT) E8
TERRAZZA S CT (PVT) F7
TULLYMORE DR H8
TUSCANY DR F8
UNIVERSITY BL I7
VENTURA WY F7
VINEYARD HAVEN LOOP (PVT) F8
VINYARD HAVEN DR (PVT) F8
VIOLET VEIL CT I8
WESTBURY CT H8
WESTBURY DR G8
WILDE DR I8
WILTON CHASE D8
WILTON LP D7
WINEMACK LN (PVT) F8
WINEMACK LOOP (PVT) F8
WINNIPEG DR I8
WISDOM LN H8
WISTERIA CR G8
WOOLEY DR I8

CADDIE DR (PVT) G4
CALVARY RD E3
CANTER PL A3
CARAWAY LN B3
CARMEL DR E2
CATALPA CT F3
CATALPA PL F3
CEDAR CT (PVT) G3
CEDAR ST E4
CENTER ST D3
CHARIOT WY A3
CHARLES LN E6
CHERRY ST N E5
CHESTNUT ST F5
CHIPROCK DR (PVT) B3
CIDERMILL WY (PVT) G2
CINNAMON DR C3
CLAUDIA LN G3
CLOVERNOLL CT F4
CLYDESDALE WY B3
CLYMER RD F6
COBBLESTONE WY B4
COLEMANS CROSSING BLVD E6
COLERIDGE BL (PVT) G3
COLLINGWOOD CT G4
COLLINGWOOD DR F4
COLLINS AV E3
COLUMBUS AV E6
CONNOLLY ST E5
COOKS BL B4
COPPER WY (PVT) C4
CORBEL DR F5
COTTAGE ST E4
COTTONWOOD DR (PVT) D5
COURT ST N E4
COVENTRY WY (PVT) F4
COVENTRY PL (PVT) F4
COWAN CREEK DR G4
COWAN CREEK DR G5
CROSSES RUN RD (PVT) E5
CROWN DR E2
CURRY LN B3
CYPRESS DR (PVT) D5
DAMASCUS RD E2
DAMOS WY G2
DAY BREAK LP H1
DEER CRSG DR B3
DEER RUN DR C6
DELAWARE AV E5
DERBY DR A3
DICKSON DR G5
DOGWOOD DR (PVT) D5
DON DR B4
DORAL CT G4
DOSS DR (PVT) E5
DOVE ST E2
DOWNEY DR C6
DUNHAM ST E5
EAGLE CT E3
ECHO DR B4
EDGEWATER LN B3
EDGEWOOD DR E3
EISLEY LN (PVT) E2
ELM ST E4
ELWOOD AV D4
EMMALUS RD E3
ESSEX LP (PVT) H3
EVERGREEN CR B5
FAIR HAVENS DR (PVT) E2
FAIRBANKS DR (PVT) D3
FAIRFIELD DR F4
FAIRVIEW AV C4
FAIRWAY DR H3
FAIRWOOD DR E3
FARMSTEAD LN (PVT) C4
FAWN MEADOW DR B3
FAWNBROOK DR B3
FERNWOOD CT G4
FIGLEAF LN A4
FIRETHORN CT H2
FLOWERS CT F5
FOREST EDGE DR G5
FOX CT E3
FOXBROOK DR G4
FOX RUN DR H2
GABLES DR E2
GALLERY LN (PVT) G4
GALLIUM ST (PVT) C4
GALLOP LN A3
GARDEN DR E2
GLEN OAKS DR G4
GOLDEN WY (PVT) C4
GRACE DR E2
GRAND AV D3
GREENFIELD DR F4
GREENWOOD BLVD F4
GROVE CT (PVT) D3
GROVE ST F3
HARDIN CT E3
HARNESS PL A3
HEMLOCK DR (PVT) E5
HICKORY DR F3
HICKORY GATE DR H2
HICKORY HILL (PVT) G3
HILLCREST CR (PVT) G8
HILLCREST DR (PVT) G8
HOLLY DR D4
HOMESTEAD RD (PVT) E5
HONEYSUCKLE LN (PVT) C4
HORIZON DR C6
HUBBARD RD A4
HUMPHREY LN (PVT) A4
IDLEWILD DR B5
INDUSTRIAL PKWY F7
INNOVATION WY F7
IRON WY (PVT) C4
JASMINE DR (PVT) D4
KENMORE CROSSING (PVT) F7
KENNY LN F3
KENTUCKY CR B3
KEYSTONE WY F5
KURI RD A4
LA COSTA DR D4
LAKESIDE DR (PVT) D3
LAKEVIEW CT E5
LAKEVIEW DR D5
LAKEWOOD LN B5
LANDING LN E3
LANTERN DR D5
LEES PL E3
LINDEN ST E4
LINKS DR G4
LOCUST ST E4
LOLIUM LP G3
LONDON AV G4
LONE RISE DR E B3
LONE RISE DR W B3
LONGWOOD PL G4
LORA LEE DR G3
LORENZO CT G5
LYDIA DR E6
MAGNOLIA DR (PVT) D5
MAIN ST N E4
MAIN ST S E4
MAJ GEN DECKER CT F5
MAPLE ST N D4
MAPLE ST S E4
MAPLEGROVE DR B4
MARANATHA DR E3
MARLENA DR (PVT) F5
MARSH RUN RD (PVT) E5
MARY PL E4
McAULIFFE PL E3
McCLOUDS SQ (PVT) A4
MEADOW VIEW CT G5
MEADOW RIDGE WY H3
MEADOWLARK LN C3
MEADOWS DR C4
MEADOWVIEW DR G5
MEADOWVIEW ST G5
MERCURY LN (PVT) C4
MERRIWICK XING (PVT) B4
MIAMI DR G5
MILCREST DR F4
MILFORD AV G2
MILINGTON WY G2
MILL CREEK DR D6
MILL PARK DR C3
MILL POINTE RD (PVT) B4
MILL RD C3
MILL WOOD BLVD B3
MILLSTONE DR G2
MILRIDGE CT G2
MILRIDGE DR G2
MONARCH RD (PVT) E3
MONTECLAIR CT C4
MOREY DR F4
MORNING SONG RD (PVT) B4
MORNING STAR DR E2
MOSS CT C5
MOUND ST D4
MULBERRY CT E3
MULBERRY ST E3
NORTHCREST DR (PVT) G8
NORTHWOODS DR C4
NUTMEG DR C3
OAK KNOLL CT G4

OAK ST N E5
OAK ST S E5
OLIVE ST E5
OTWAY RD (PVT) E5
PALM DR E3
PAPAYA DR (PVT) E5
PARK AV D3
PARK MEADOW DR C5
PARKWAY DR D3
PATRICIA DR G3
PEARL CT E3
PEARLASH DR (PVT) E5
PEARSE DR (PVT) D4
PECAN DR (PVT) D5
PELLMAN LP (PVT) E5
PENWOOD PL B3
PEPPERLN CT C3
PEPPERBUSH CT H2
PIN OAK DR (PVT) E5
PINE DR (PVT) D4
PINEHURST CT F3
PINEHURST ST F3
PLUM ST N E4
PLUM ST S E4
PONY PL B3
POPLAR ST E5
POPPY LN B3
PRAIRIE DR G4
PREAKNESS PL A3
PROFESSIONAL PKWY F5
QUAIL HOLLOW DR C4
QUAIL HOLLOW DR N C4
QUAIL HOLLOW DR S C4
RAILWAY LN (PVT) F6
RAINBOW DR E2
RAYMOND RD D2
REBECCA DR G3
RED OAK LN (PVT) C5
RED PINE DR (PVT) E5
REDTOP CT G3
REDWOOD DR (PVT) D5
RESIDENCE DR (PVT) D2
RESTORATION DR E2
RETREAT LN (PVT) B3
RIVERWIND DR (PVT) E7
ROBINS CREST LN (PVT) E2
ROSE RD B4
ROSEHILL DR F4
ROSEWOOD DR F4
ROYAL OAK DR H4
SADDLEBACK CIR A3
SADDLEHORN WY B4
SAFFRON DR B3
SASSAFRAS LN C3
SCOTT CR D4
SCOTT FARMS BLVD B5
SCOTTSLAWN RD G9
SEAPINES LN G4
SHADE ST (PVT) A4
SHADOW OAK BEND H4
SHAWNEE DR G4
SHELLBARK RD C5
SHEPHERD LN E3
SHERWOOD AV F3
SHETLAND ST A3
SILVER WY (PVT) C4
SILVERSPUR DR A3
SIMMONS LN B5
SKYBROOK BL H1
SKYVIEW DR H1
SOREENSEN DR C4
SOUTHWOOD DR F4
SPARROW DR E3
SPELT ST A4
SPIEGEL CT (PVT) E5
SPRING ST (PVT) D3
SPRINGWOOD LN C4
SPRUCE DR (PVT) D5
SQUARE DR D6
ST ANDREWS CT H3
ST ANDREWS DR H3
STABLE ST B3
STALLION WY A3
STOCKSDALE DR I1
STOLTE DR F5
STONEBROOK DR (PVT) F3
SULLIVANT DR (PVT) D3
SUMAC DR (PVT) E5
SUMMER LN (PVT) C5
SUMMERLIN LN (PVT) H3
SUMMERS RUN RD (PVT) E5
SUN DUSK WY H1
SUNTRA WY G8
SURREY LN D5
SYCAMORE ST D4
TADMOR CT (PVT) E2
TAMARAC DR G4
TANGLEWOOD TR (PVT) G3
TARRAGON D R C3
TAYLOR AV C4
TERRACE CT (PVT) F4
TERRACE DR F4
THREE OAKS DR (PVT) E7
TIMBER WOOD DR (PVT) G3
TIMBER LN H3
TIMBER TRL H3
TIMBERBROOK DR (PVT) F3
TIMBERLAKE DR (PVT) F3
TIMBERS EDGE (PVT) G3
TIMBERVIEW DR G3
TOBY CT F4
TODD CT F4
TRIPLE CROWN WY B4
TROPHY DR A3
TULIP DR (PVT) D4
VALLEY DR C3
VALLMER RD (PVT) F5
VAN KIRK DR F3
VILLAGE DR C3
VINE ST N E5
VIOLET LN (PVT) C5
WAGON WHEEL LN D5
WALKER WOODS LN H3
WALNUT ST E4
WALNUT ST S F4
WALNUT ST S E4
WATERMILL PL (PVT) G2
WATKINS GLEN BLVD (PVT) E7
WATKINS GLEN CR (PVT) E7
WATKINS GLEN CT (PVT) E7
WATKINS GLEN LN (PVT) E7
WATKINS RD E6
WEAVER RIDGE DR G5
WEAVER RD G5
WEDGEWOOD CT G3
WEDGEWOOD DR G3
WELLER DR (PVT) D3
WELSH PL (PVT) B4
WESTBROOK DR C5
WHITE OAK CT C4
WILDERNESS RD E3
WILDRYE DR G3
WILDWOOD LN E8
WILLOW LN (PVT) C5
WILLOW DR (PVT) D4
WIND MIL DR F4
WINDSOR DR F4
WOOD RUN (PVT) F3
WOODCREST DR (PVT) G8
WOODLINE CT G4
WOODLINE DR G4
WOODSIDE DR B3

PLAIN CITY

1ST AV
2ND AV
2ND ST
3RD AV
ABBY DR
AEROTRAIN CT
ALCOTT DR
ALLGYER DR
ANDERSON AV
ASHBY WY
BEECH ST
BIGELOW AV
BOILER LN
BOXCAR
BUCKBOARD LN
BUGGY WHIP LN
BUTLER AV
CABOOSE CT
CARLISLE AV
CAROLINE DR
CARRIAGE DR
CENTER ST
CENTERBEAM AV
CENTRAL AV
CHILLICOTHE ST
CHILLICOTHE ST N
CHURCH ST
COACHMAN DR
CONDUCTOR DR
CONVERSE AV
CONVERSE DR
COOPER LN
COTTONWOOD CT
COUNTRY MEADOWS LN
COUNTRY PLACE BL
COUNTRY PLACE LN
COUNTRY VIEW DR
COUNTRY VIEW LN
COUNTRYSIDE RD
DARBY STATION BL
DICKENS LN
DOE ST
DOGWOOD CT
DORVIC DR
DRY ST
EMILY DR
EXPRESS DR
FAIRFIELD DR
FANSHELL DR
FIREBOX LN
FLORENCE DR
FOSTER AV
FREIGHT LINE WY
FRIEND ST
GAY ST
GUY ST
GRANT AV
GRAY ST
HARRINGTON DR
HAWTHORNE DR
HELENA DR
HOFBAUER RD
INTERCHANGE DR
JACKSON BLVD
JACKSON ST
JEFFERSON AV
JOHN ST
JOHNSON CT
LANTERN LN
LESLIE DR
LEWIS CT
MADISON AV
MADISON WY
MAIN ST
MAPLE CT
MAPLE ST
MARIA DR
MECHANICS ST
MELISSA DR
MELODY LP
MICHAELS ST
MURLAY DR
NORTH AV
NOTEMAN ST
OLD SR 161
PARK ST
PASTIME ST
PERRY PIKE
PLEASANT VALLEY BL
PLUMWOOD CT
PRESERVE PKWY
RAILBUS
RATCLIFF LN
RED KNOT CT
RICKARD RD
SAND DOME WY
SHEPPER AV
SLATE WAGON DR
SLIPPERLY RAIL DR
SLIPPERY RAIL DR
SMUCKER LN
SOUTH AV
SPAULDING ST
SPEEDLINER DR
STENNER CT
SURRY CT
SWITCHBACK DR
TRESTLE AV
VALERIE DR
VILLA DR
VILLAGE BLVD
WASHINGTON AV
WEST AV
WELLSLEY DR
WESLEY ST
WEST AV
WHITNEY DR
WHITTMAN CT
WILLOW CREEK DR
WILLOWBEND CIR

RICHWOOD

BEATTY AV
BLAGROVE ST
BLAINE AV
BOMFORD ST
BROOKINS ST
CHERRY ST
CLINTON ST
DUDLEY CR
EDGEWOOD DR
ELM ST
FISHER ST
FOREST LN
FRANKLIN ST
FULTON ST
GEORGE ST
GILL ST
GRAHAM ST
GROVE ST
HASTINGS ST
HAYES ST
HERBERT ST
IRA BEAN PKWY
KELLS LN
LANDON RD
LYNN ST
MAPLE ST
MARRIOTT ST
McMAHON ST
NORRIS ST
OAK ST
OTTAWA ST
PEARL ST
PHILLIPS ST
PLUMMER ST
RACE RD
SCHOOL ST
TAWA RD
WALNUT ST
WOOD ST

MARYSVILLE

1ST ST D4
2ND ST D4
3RD ST W D4
4TH ST E E5
4TH ST W E4
5TH ST E E6
5TH ST W E4
6TH ST E E5
6TH ST W E4
7TH ST E E5
7TH ST W E4
8TH ST E E4
8TH ST W E4
9TH ST E E5
9TH ST W E4
10TH ST E5
11TH ST E5
ACACIA DR E2
ACORN LN A4
ADENA POINTE DR G5
ADVENT CT E2
ALDERSGATE ST (PVT) E2
ALLENBY DR D6
ALMON DR (PVT) E5
AMRINE WY A4
AMRINE MILL RD D4
ANDREWS RUN AV (PVT) B4
APPLE DR E2
ARABIAN CIR A3
ASH ST E4
ASHER CT G4
ASHFORD DR (PVT) F3
ASPEN DR (PVT) D4
AUGUSTINE DR G3
AUTUMN CHASE (PVT) F3
AZALEA LN H4
BAHIA DR G3
BALUSTER DR F5
BAY LAUREL DR C3
BEECH DR E3
BELMONT DR A4
BENT TREE DR B4
BERMUDA WY G3
BETHEL WOODS BL (PVT) D2
BIRCH DR (PVT) D5
BLACK HAWK DR B5
BLACKBERRY LN (PVT) C4
BLUE SKY PL H1
BOBTAIL LN B4
BOERGER RD H3
BREEZEWAY PL H1
BRIDGEWATER DR (PVT) E6
BRIDLE DR A3
BRONZE RUN WY (PVT) C4
BROOKSTONE DR C4
BUCHLOE DR G3
BUCKEYE ST E4
BUCKMEYER CT G4
BUCKMEYER DR G5
BUERGER ST E5
BURKDALE DR H3
BURROW CT G5
BUTTERNUT DR (PVT) E5

MAGNETIC SPRINGS

CATHERINE ST
DEGOOD ST
FOUNTAIN AV
MAIN ST
MAGNETIC ST
MAY ST
MILLARD ST
OLIVE ST
PARK ST
ROSE ST

MILFORD CENTER

1ST ST
BROWN ST
CENTER ST
COMMERCIAL ST
GREENFIELD DR
LONDON ST
MILL ST N
ORCHARD RD
OYSTER LN
PLEASANT ST
RAILROAD ST
REED ST
SHORT ST
STATE ST E
STATE ST W
WEST ST

UNIONVILLE CENTER

CROSS ST
FIRST ST
FOURTH ST
MAIN ST
RAILROAD ST
SECOND ST
THIRD ST

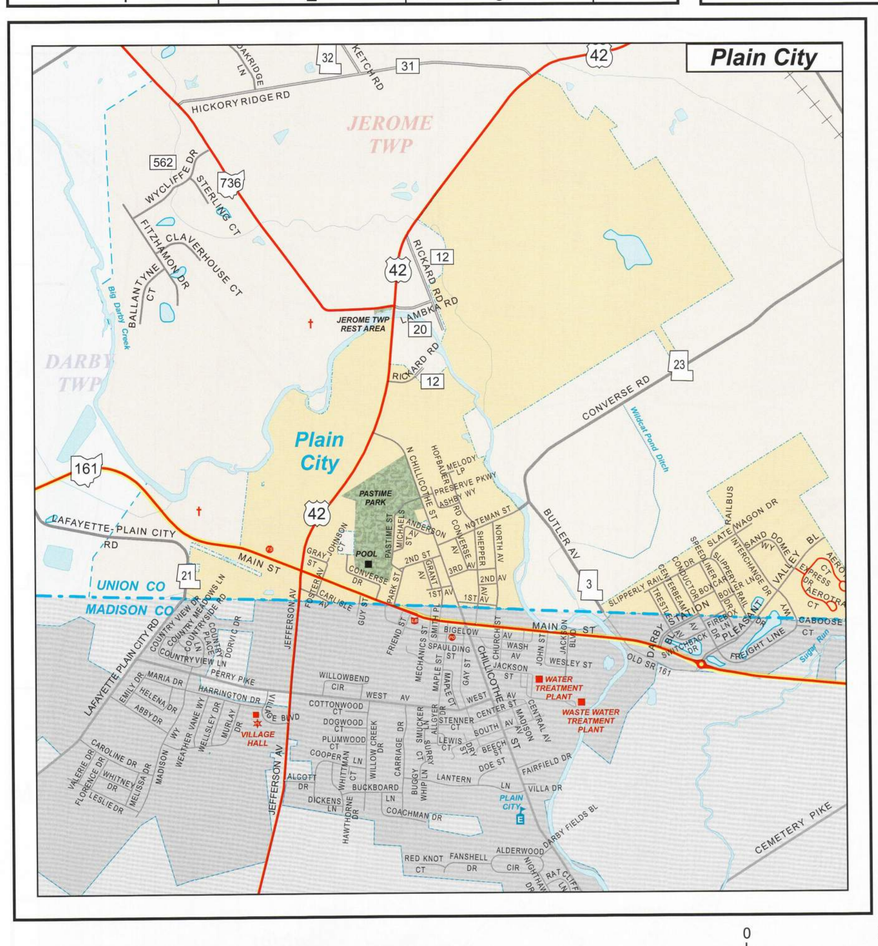

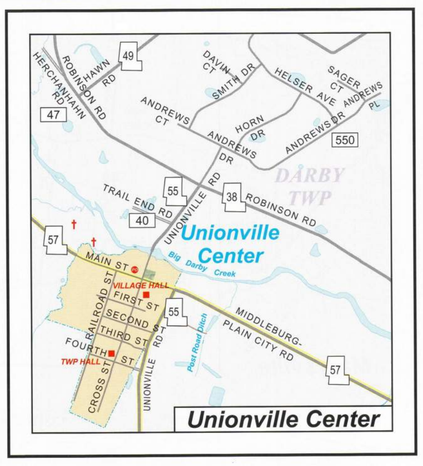

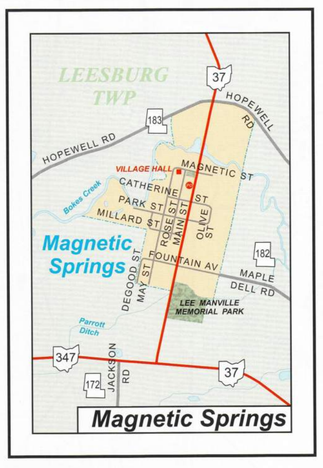

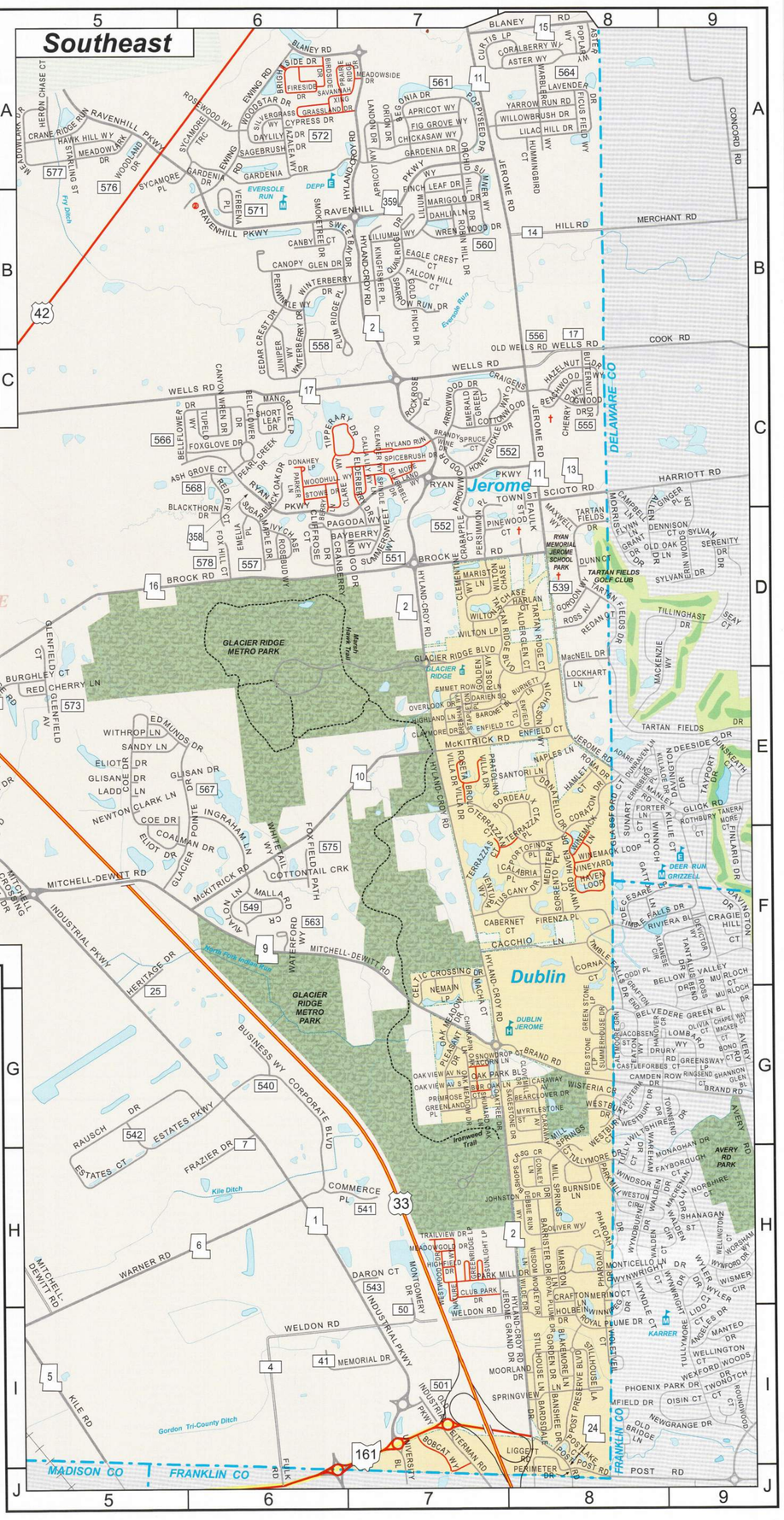

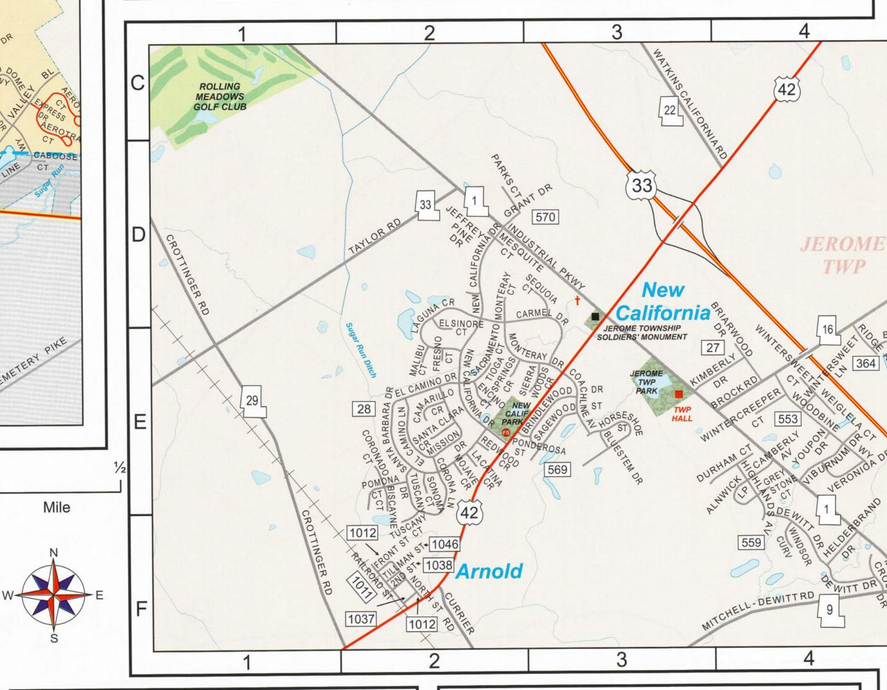

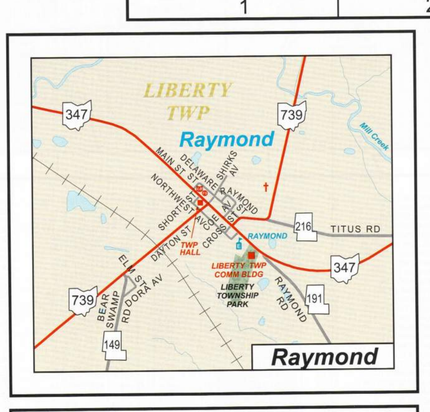

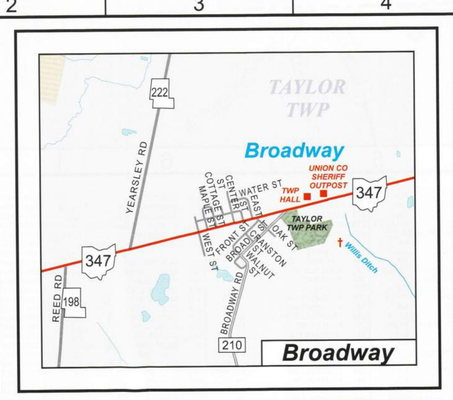

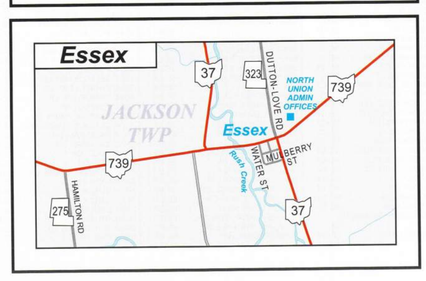

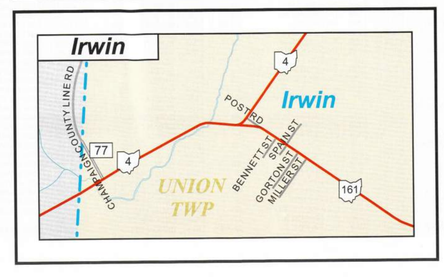

UNION COUNTY OHIO
grow with us.

2025
Highway Map of
UNION COUNTY OHIO

County Statistics

Population: 62,784 (2020 Census)
Area of County: 434 square miles
Road Mileage
County Roads: 473.466
Township Roads: 198.894
State Highways: 196.76
Number of Bridges: 334
Number of Historic and Covered Bridges: 8
Number of Petitioned Ditches: 66
mileage open: 62.59 miles
mileage tiled: 16.58 miles
Court House Location
Latitude: 40d 14m 9s
Longitude: 83d 22m 7s

OHIO COUNTY MAP

Union County Engineer
Jeff Stauch, P.E., P.S.

Union County Commissioners
Dave Lawrence
Tom McCarthy
Steve Robinson