


EXECUTION
DOCKET

40

UNION
COUNTY






A
B
C
D
E
F
G
H
I
J
K
L
M
M^c
N
O
P
Q
R
S
T
U
V
W
X
Y
Z

This Book Opened October 14-1932
Floyd C. Kerns, Clerk

2
k

A
B
C
D
E
F
G
H
I
J
K
L
M
Mc
N
O
P
Q
R
S
T
U
V
W
X
Y
Z



16	Adams	Henry	us-	Andrews	J. C.	13447	16	Andrew
18	Anderson	D.P. Receiver	"	neel	Wm + Ora	13458	37	Andrew
20	Armour	Fertilizer Co.	"	Dildine	R. B.	13437	62	Armstr
21	Anderson	D.P. Receiver	"	Sanders	Percy	13347	63	Anderso
21	"	"	"	Lee	George W	13347	87	Amato
22	Armour	Fertilizer Co	"	Kadabaugh	E. C. et al	13464	108	amri
40	Anderson	D.P. Receiver	"	Hill	Fred S.	13564	116	Armstro
61	Atkinson	C. J.	"	Stahl - D. H and Lizzie		13627	138	Aukla
79	The Aikin Loan Co. a corp		"	Scott -	S R.	13710	142	Armstr
102	"	" " " "	"	Mustaine - Mary + E. W.		13808	176	Amrine
107	Adams	Elmer	"	Stillings, Robert, Beas, Alice ^{John}		13809	197	Arthur,
204	Armour	Fertilizer works	"	Fench	Gottlieb	14709	279	aller
219	Atkinson	Cephas	"	Fosnow,	C. H. + Mabel P.	14761		
225	Andrews J. F.	Anders + allefeld Allefeld N. 2/2/a	"	Eastop Hazel Gladys + Jay		14789		
235	Appliance,	Inc.	"	Brooks,	H. W.	14922		
239	Atkinson,	C. F.	"	Smith, J. E. + Merton		14984		
274	Ahern	John	"	Ransay	W. S.	15189		

J. C. 13447
 Wm + Ora 13458
 R. B. 13437
 Percy 13347
 George W 13347
 E. C. et al 13464
 Fred S. 13564
 Hand Lizzie 13627
 S. R. 13710
 Mary + E. W. 13808
 Bert, Beas, Alice ^{John} 13809
 Gottlieb 14709
 C. H. + Mabel P. 14768
 Gladys + Fay 14789
 H. W. 14922
 J. E. + Merton 14984
 W. S. 15189

16. Andrews J. C.
 37 Andrews - Chas E. + W. H
 62. Armstrong Leonard
 63 Anderson W. L. et al
 87 Amato - Joseph + Lottie
 108 Amrine Max C.
 116 Armstrong Leonard W.
 138 Auckland Joe
 142 Armstrong Rebecca
 176 Amrine Max + Hallie
 197 Arthur, Geo. E. et al
 279 aller Robert A + d mo

adv. Adamson Henry 13447
 Blaney Flora J. + Geo 13540
 Jackson Harry 13478
 Bell Mildred 13591
 Zanona - Tom + Mary 13716
 Farmers Feed + Implement Co. ^{Murphy} 13805
 Huber mfg. Co. - a corp. 13884
 Conklin Clara 13197
 O'Rourke Vergie 14040
 The Madison Natl Bank 14292
 Goodyear Tire + Rubber Co 14582
 Glassmeyer David 15186

A
 B
 C
 D
 E
 F
 G
 H
 I
 J
 K
 L
 M
 Mc
 N
 O
 P
 Q
 R
 S
 T
 U
 V
 W
 X
 Y
 Z

B

3	Broughton J. T.	vs.	Baldwin Clayton E.	13397	3	Baldwin
26	Bank of Marysville Co	"	Low Fred A & E. C.	13475	6	Bowdre
37	Blaney Flora J. Exec	"	Andrews - Chas E & W. H.	13540	19	Bird. O.M.,
55	Blaney Flora	"	Heidorn S. F. & L. E.	13603	34	Beach.
56	Bank of Marysville Co	"	Wilkins - Lee & Mary U.B.	13631	53	Bowser
63	Bell Mildred	"	Gordon - Paul E, Harriet & H.H.	13591	64	Bonic - F.
63	"	"	Anderson W.L.	13591	65	Blair - M.
75	Brehm Lennie	"	Bigelow Merle	13590	75	Bigelow-
81	Bellefontaine Natl Bk. etc	"	Hornberger J. B.	13717	80	Beard
86	Blumenschein Clara B.M. et al	"	Schneider - Otto John	13646	89	Bullock
92	Bett O.C. etc	"	Turner - Josiah & George	12838	94	Bullock
125	Baker W. J.	"	Sanders Percy	13947	96	Burns - Letta
126	Boylan J. L. and J. H.	"	Moodie Henry	13970	130	Burns - Letta
130	Blumenschein Katie	"	Burns, Lela and Mildred	13943	143	Burbaker
135	Brent Martha	"	Orshood, Fred and John	13928	168	Bell,
147	Bellefontaine National Bk. etc	"	Pittman & Low - Pittman - Laron & Lela	14079	168	"
148	Bushong L. E.	"	Wellwood W. E.	14051	168	"
161	Batdorff Frank c	"	Pence A. E. and Anna	14243	168	"
170	Batdorff Frank c	"	Urban, Benjamin & Josephine	14267	168	"
169	Black Fred	"	"	14266	174	Bidwell
169	Body Miles	"	"	14266	175	Bowersmith,
189	Barnes Charles	"	Epps Everett	14296	208	Bourger,
191	Bellefontaine Natl Bank	"	Jacobs R. W.	14586	209	Brown
203	Baker Lizzie	"	Headle Paul	14697	217	Butler
205	Baker Lizzie	"	Kaufman Abe	14700	222	Barrett,
228	Brown John T	"	Hibbs Walter	14752	223	Barrett
230	Blumenschein Emanuel	"	Thompson, Woodrow & Ruth	14874	235	Brooke,
236	Brent W. J.	"	Connolly, Roscoe	14914	288	Baldwin
237	Bailey Howard	"	Carter S. W.	14957	295	Beard
277	Beard Elinore	"	Fackle Robert et al.	15103		
277	Beard Elinore	"	Moseley, Dwight et al	15103		
277	"	"	Colwell Clarence et al.	15103		
277	"	"	Graham Elinor et al.	15103		
277	"	"	Herrington Leon et al.	15103		
281	Brown Norman C.	"	Moder, Albert E. & Bertha	15224		
285	Bump Eldon	"	Rossa H.S. et al.	14976		
28		"				

Clayton E. 13397
 & E. C. 13475
 E. & W. H. 13540
 & L. E. 13603
 Mary U. B. 13631
 Harriet & H. H. 13591
 L. 13591
 Merle 13590
 B. 13717
 John 13646
 & George 12838
 Percy 13947
 Henry 13970
 & Mildred 13943
 John 13928
 Pittman-Laron & L. 14079
 W. E. 14051
 E. and Anna 14243
 & Josephine 14267
 14266
 14266
 Everett 14296
 W. 14586
 Paul 14697
 203
 14700
 Walter 14752
 & Ruth 14874
 L. A. 14914
 L. A. 14957
 et al. 15103
 & et al. 15103
 Clarence et al. 15103
 Limer et al. 15103
 Leon et al. 15103
 E. & Bertha 15224
 S. et al. 14976

3. Baldwin Clayton E. adv.
 6. Bowdre Rosa et al
 19 Bird. O. M., Clarence & Josephine
 34 Beach Kathryn M
 53 Bowser E. L.
 64 Bonic - Fred V. and Ade E.
 65 Blair - Manda J
 75 Bigelow - Merle
 80 Beard Wm H
 89 Bullock Nettie
 94 Bullock Nettie
 96 Burns - Le Roy, Mildred, Anna B.
 130 Burns - Le Roy & Mildred.
 143 Brubaker L. W.
 168 Bell, M. H.
 168 " " "
 168 " " "
 168 " " "
 168 " " "
 174 Bidwell Rodney
 175 Bowersmith E. W. & Hattie
 208 Bourger, Cath Schenderen
 209 Brown Charles D.
 217 Butler Ernest C.
 222 Barrett M. & Frances
 223 Barrett M
 235 Brooks, H. W.
 288 Baldwin Clayton E
 295 Beard J. G.

Broughton J. T. 13397
 Le Wolf H. C. 13391
 Winnie Minnie 13468
 The Richwood Banking Co. 13506
 Mouser A. W. 13588
 Parsons F. E. 13649
 Col Mutual Life Ins Co 12351
 Brehm Lennie 13590
 Skidmore Elizabeth 13568
 Longbrake P. D. 13747
 Reinert Edward 13775
 Marysville Commercial Bank 13786
 Blumenschein Katie 13943
 Marysville Commercial Bank 14058
 Powell, Frank et al, as trustee 14258
 Dearth, W. G. " " " " 14258
 Johnson, H. D. " " " " 14258
 Feree, C. L. " " " " 14258
 Potee, C. H. " " " " 14258
 Shover George H. 14199
 Taylor Minnie P. 14260
 Fox Mrs. Barbara 14704
 Hardware Co. of Plainville
 Howland Jesse R. et al The Howland 14743
 Frank Powell, et al as trustee et al 14729
 First Natl. Bank of Delaware 14777
 First Natl. Bank of Delaware, Inc 14778
 Appliance, Inc. 14922
 Organ Alfred E 15036
 Union Banking Co. 15245

B
 C
 D
 E
 F
 G
 H
 I
 J
 K
 L
 M
 Mc
 N
 O
 P
 Q
 R
 S
 T
 U
 V
 W
 X
 Y
 Z

C

4	Clark	Harold	vs.	Converse	H. Smith et al	13390	4	Converse, H. Smith
7	Crow	Corliss S	"	Fladt	J. L. et al	13373	9	Coe
7	"	"	"	Rausch	J. A. W. et al	13373	10	Cowin
15	The Central Loan & Discount Co	"	"	Scott	W. F. & Ruby	13439	22	Coleman
46	Cowles	G. E.	"	Thomas	Phineas	13360	27	Cooley -
50	Citizens Home & Savings Co	"	"	Coe Emery M. etc.		13324	50	Coe - Emery
54	The City Loan & Savings Co	"	"	Ebright - Samuel H & Sylvia		13585	67	Cramer -
65	The Columbus Mutual Life Ins Co	"	"	Blair Mauda J		12351	74	Carroll -
65	"	"	"	M ^{rs} Dermott E M.		12351	90	Connov -
66	Collins	L. H.	"	Grimm Ralph J & Melvina J.		13075	101	Clark -
67	Cramer	Guy	"	Cramer	J. E	13643	123	Carmean
68	The Commercial Savings Bank	"	"	Zeigler - Edna Pearl & O. J.		13648	128	Cain, S. E. - J.
95	Chappell -	Beatty	"	Stoddard - Walter E & Ina		13759	174	Conklin
110	Callill	Margaret	"	Romine, M. B. & Effie J.		13864	179	Chappell
114	Casey	Marie E	"	Lane, George E. & Kathryn H.		13885	190	Cunningham
120	Cory, (Receiver)	Forrest E.	"	Hennessey, Ray & Fal		13886	210	Comstock
124	Campbell	Rosa M	"	Booley, Worley & Grace		13958	236	Connolly,
133	Corey	Forrest E	"	Roberts, Robert - co. et al		14005	237	Carte
136	The Carmean -	Don D. Company	"	Marysville Commercial Bk		13831	271	Copeland
138	Conklin	Clara	"	Aukland	Joe	13197	271	Colewell
139	Columbus Mutual Life Ins. Co	"	"	O'Brien, W. P. et al		12916	292	Cook
140	"	"	"	"	"	12917		
146	Cory, (Receiver)	Forrest Cory	"	Davidson	O. W.	14085		
146	"	"	"	Mc Gee	W. C.	14085		
150	"	"	"	Miller,	H. F. & Jeannette	14132		
194	Columbus Mutual Life Ins. Co.	"	"	Wilson	F. M.	14585		
202	Columbus Mutual Life Ins. Co	"	"	Organ	Alfred O. & J. W.	14695		
240	Columbus Mutual Life Ins. Co.	"	"	Giles, Laurice H. & Kathleen		14955		
247	Columbus Mutual Life Ins. Co.	"	"	Thompson,	Harry	14970		
271	Cron	R. W.	vs.	Page, Guy and Ruth		15155		
280	Carmean	Kather	"	Kennedy	Will	15210		
286	Connolly	Roscoe	"	Schneider	H. C.	15226		

Smith et al	13390	4	Converse, H. Smith, Marcella, R. N. adv.	Clark	Harold	13390
L. et al	13373	9	Coe E. M.	"	Farmers + Merchants Bk.	13430
A. W. et al	13373	10	Corwin George A + Edith	"	Stevenson, C. E.	13416
F + Ruby	13439	22	Coleman Ralph J et al	"	Armour Fertilizer Co	13464
Chineas	13360	27	Cooley - L. E + Elise	"	Shelley, O. D. et al	13519
n. str.	13324	50	Coe-Emery M. and as Exe.	"	Citizens Home + Savings Co	13324
el H + Sylvia	13585	67	Cramer - J. E.	"	Cramer Guy	13643
	12351	74	Carroll - Gracie	"	John Deere Plow Co.	13700
E. M.	12351	90	Connor - Harry C + Effie	"	M. C. Kirgin - J. B.	13733
+ Melvina J.	13075	101	Clark - J. E.	"	State of Ind. J. J. Fulton Supt.	13807
D. E.	13643	123	Carmean Elan H	"	Marysville - Commercial Bank	13832
arl + O. J.	13648	128	Cain, S. E. - J. H. and Carrel	"	Lillie Harry M.	13978
ter E + Ina	13159	174	Conklin Henry	"	Shover George H	14199
B. + Effie J.	13864	179	Chappell Guy M.	"	Farmers + Merchants Bank of Mansfield, Ohio	14540
and Kathryn H.	13885	190	Cunningham Harry	"	Trustees of Union Banking Co. of W.	14588
ay + Fal	13886	210	Comstock Emma T	"	Shorpy Samy R.	14698
and Grace	13958	236	Connolly, Rosege	"	Bruet, W. J.	14914
et. co. et al	14005	237	Carter J. J.	"	Bailey, Howard	14957
mercial Bk	13831	271	Copeland R. H.	"	Morey + Newell	702 (P.P.)
Joe	13197	277	Colewell Clarence	"	Beard Elmore	15703
et al	12916	292	Cook William	"	State of Ohio	2905
"	12917					
O. W.	14085					
W. C.	14085					
J. and Jennette	14132					
C. M.	14585					
fred O. + J. W.	14695					
H. + Kathleen	14955					
Harry	14970					
l Ruth	15155					
Will	15310					
H. C.	15226					

C
D
E
F
G
H
I
J
K
L
M
Mc
N
O
P
Q
R
S
T
U
V
W
X
Y
Z

D

6	De Wolf	H. C.	vs.	Kinnear	Thelma & J. D.	13391	1	De Witt
6	"	"	"	Bowdre	Rosa	13391	20	Dildine
24	Hubbs	Ida L.	"	Secord	V. G.	13428	28	Loyle
38	Neegan	Frank	"	Smith	D. C.	13553	71	Dangler
45	Nelson	Lena	"	Melick, Ovide & Margaret Warner		13523	77	De Good
48	Noyle	Silas T.	"	Laughrey	Lovey	13578	124	Klooley, 26
93	Dodge	J. M.	"	Leist	F. L.	13785	146	Davidson
158	Morris	Alma	"	Seese	Charles O.	14166	167	Davis
168	Dearth, W. J. et al as Trustee, etc		"	Bell	M. H.	14258	167	"
167	"	"	"	Davis	H. S.	14261	167	"
166	Davis	Alma	"	Seese	Charles O.	14166	167	"
173	Dearth, W. J. et al as Trustee, etc		"	Elyet	Harold O.	14265	167	"
181	"	"	"	Kennedy	Harry & H. D.	14333	192	Dennis
199	Davis	Vada	"	Davis	Seibert	14541	199	Davis
213	"	"	"	"	"	14727	"	"
214	Death, J. W. et al as Trustee, etc.		"	Huffman	W. H. & Eldon	14728	200	Doelinger
217	Death, J. W. et al as Trustee, etc		"	Butler	Ernest C.	14727	232	Davis
217	"	"	"	Turner	Lewis E.	"	246	Doyle,
233	Diehl,	Edwin J.	"	Miller,	C. F.	14062	257	Dye,
248	Doelinger,	Albert	"	Nicol,	Emanuel C.	14977	262	Deardorff,
248	Doelinger,	Albert	"	Nicol,	Herman G.	14977	279	Dixon
248	Doelinger,	Albert	"	Scheiderer,	John L.	14977	290	Dittus
248	Doelinger,	Albert	"	Nicol,	Martin	14977	291	Dittus
263	Dittus,	Jerry O.	"	Rogers,	P. M.	15136	"	"
263	Dittus,	Jerry	"	Myers,	Oliver	15136	"	"

Elma & J. D.	13391	1	Mc Witt	Barile	adv.	Greenberg R. & H. Co	13382
Rosa	13391	20	Lildrie	R. B.	"	Armour Fertilizer Co	13437
H. G.	13428	28	Lloyde	Rolly	"	Moore Ernest	12964
D. C.	13553	71	Dangler	E and A	"	Evans Ward	13657
Margaret Warner	13523	77	De Good	R. B.	"	Lee George W.	13671
Lovey	13598	124	Hooley, Worley and Grace		"	Campbell Rosa R.	13958
L.	13785	146	Davidson	Q. W.	"	Cory, Bevin, Forrest E.	14085
Charles J.	14166	167	Davis	H. S.	"	Powell, Frank, et al as Trustees	14261
H.	14258	167	"	"	"	Johnson, H. D.	14261
B.	14261	167	"	"	"	Dearth, W. J.	14261
Charles O	14166	167	"	"	"	Ferey, C. L.	14261
Harold O	14265	167	"	"	"	Botte, C. H.	14261
Harry & H. D.	14333	192	Dennis	Earl	"	Welch Frances	13850 192
Robert	14541	199	Davis	Seibert	"	Davis Vada	14541
J. H. & Eldon	14727 14728	200	Dellinger	John	"	Ohio Grain Cooperative Assn Inc	14152
Ernest C.	14727	232	Davis	Emil L.	"	Peoples Commercial Inc.	14560
Leura E	"	246	Doyle	Rolly	"	Moore Ernest	14934
C. F.	14062	257	Dye	J. J.	"	Ebersbach, R. V.	15041
Manuel C.	14977	262	Deardorff	Carman O.	"	White, Frank, Agt. for Wells	15116
Herman M.	14977	279	Dixon	Curt & Ethel	"	Glassmeyer David	15186
John L.	14977	290	Dittus	Jersey	"	First Natl Bank of Mansfield	15197
Martin	14977	291	Dittus	Jersey	"	Union Banking Co of Mansfield	15193
M.	15136						
Oliver	15136						

D
E
F
G
H
I
J
K
L
M
Mc
N
O
P
Q
R
S
T
U
V
W
X
Y
Z

E

70	Elliott. William L. Epee	-vs-	Hutchinson - Harry + Mollie	13651	11	Edwards
71	Evans. Ward	-vs-	Dangler. E and A.	13657	11	"
105	Evans. Wilson B.	vs	Harvey. O. L. and Grace	13829	11	"
257	Ebrsbach, R. V.	"	Dyer, J. J.	15441	11	"
256	Ebeldger, Rosina	"	Weferling, Karl et al	15074	54	Ebright - S
279	Elliott, Wm. L.	"	Foster L. L.	15250	137	Caches
					173	Eley*
					"	"
					"	"
					"	"
					"	"
					189	Epps
					206	Edeblute
					224	Elliott, Thor
					225	Eastep, Hazel

erry + Mollie	13651	11	Edwards	William	adv	Winston	Charles	13338
nd A.	13657	11	"	Bessie	"	"	"	"
d Grace	13829	11	"	H. J.	"	"	"	"
J. J.	15041	11	"	Ruth	"	"	"	"
ail et al	15074	54	Ebright -	Samuel H + Sylvia	.	City Loan and Savings Co		13585
	15250	137	Caches	John	"	The McDaniel Motor Sales		13991
		173	Eley	Harold O.	"	Powell,	Frank	14265
		"	"	"	"	Johnson,	A. D.	"
		"	"	"	"	Dearth	W. J.	"
		"	"	"	"	Ferec	C. L.	"
		"	"	"	"	Cotes	C. H.	"
		189	Epps	Everett	"	Barnes	Charles	14296
		206	Eddleblute	A. J.	"	Huber	Mfg. Co	14715
		224	Elliott, Thomas &	Lottie	"	Wood	Berry W. ^{Alley}	14786
		225	Eastep, Hazel, Gladys &	Fay	"	Andrews, J. F. &	Abblefeld N.	14789

E
F
G
H
I
J
K
L
M
Mc
N
O
P
Q
R
S
T
U
V
W
X
Y
Z

F

Page

	Farmers & Merchants Bk Milford vs-	Coe	E. M.	13430	9	7	Fladt
	Fladt J. L. d/b/a.	Parthemer	B. E. et al	13433	14	13	Fry
	"	Miller	Jay L.	13433	14	13	"
	Faherty Lulu M. etc.	Koch	B. M.	13496	32	13	"
	Fox C. J.	Howser	J. M.	13509	35	84	Fladt
	Fisher Jacob	Kreiger - Wm and J. J.		13563	41	97	Freshwat
	Fladt Mary	Kreiger - William + J. J.		13566	42	151	Foerster,
	Farmers Banking Co. W. Liberty	Hartzler - D. J. and J. B.		13705	82	204	Teucht
	Fladt Leo	Fladt - George		13602	84	219	Fosnow, C
	Farmers National Bank of P. City	South - Flora (Curry)		13801	99	251	Fick,
	Fidelity & Casualty Co of N. Y.	M & Adow - Harriett, Jesse, Dan,		13720	100	254	Flowers, W.
	Farmers Banking Co.	Samuel Dwight (incomp)		"	"	270	Fowler
	Farmers Banking Co. W. Liberty	Scott - Walter + Maggie		13814	103	271	Feeckle
	Farmers Feed & Implement Co.	Amrine May. C.		13805	108	299	Foster
112	Farmers National Bank Blaine.	Lucas Robert A.		13881			
151	Farmers State Bk. of W. Mansfield	Foerster, Sadie and 7. et al		14115			
168	Feree, C. L. et al. Trustee	Bell, M. H.		14258			
167	"	Davis, H. B.		14261			
173	"	Eleyet Harold O.		14265			
181	"	Kennedy, Harry + H. D.		14333			
179	Farmers & Merchants Bank of Milford Center	Chappell Guy M.		14540			
201	Farmers & Merchants Bank Co	Wheeler Lida Maria D.		14672			
208	Fox Mrs. Barbara	Scheiderer Herman C. +		14704			
208	Fox Mrs. Barbara	Boerger, Cath Scheiderer		14704			
212	Farmers Natl. Bank of Plain City	Hutchinson H. O. + Mabel		14755			
219				14727			
214	Feree, C. L. et al. as Trustee, etc	Huffman W. H. + Edeon		14728			
217	Feree, C. L. et al. as Trustee, etc	Butler Ernest C.		14729			
		Lurner Lewis E.		"			
222	First Natl. Bank of Delaware, O.	Barrett M. + Frances		14777			
223	First Natl. Bank of Delaware, O.	Barrett M.		14778			
226	Farber n.c.	Wilson Geo W. + Mamie		14817			
249	Flautt, L. J.	Patterson, H. C.		15008			
254	Fish, Ernest	Flowers, W. R. and Agnes		15044			
264	First National Bank	Nicol Leonard, et al		15132			
267	Floume, Blanche M.	Groves Jesse		15151			
272	Farmers & Merchants Bank Co.	Mary M. Smith + Albert J. Smith		15180			
290	First Natl. Bank at Marysville	Sitters, Jerry		15191			
290	First Natl. Bank at Marysville	McIntire, M. H. Catherine		15197			

M.	13430	9	7	Fladt	J. L. et al	adv	Crow	Curtis S.	13373
E. et al	13433	14	13	Fry	Harold E.	"	Jewett	W. O.	13449
ay H.	13433	14	13	"	Nellie E.	"	"	"	13449
B. M.	13496	32	13	"	R. S. Jr.	"	"	"	13449
M.	13509	35	84	Fladt	George	"	Fladt	Leo	13602
nd J. J.	13563	41	97	Freshwater	Amanda	"	Morris J. B.	Admr. etc.	13726
+ J. J.	13566	42	151	Foerster	Sadie and F.	"	Farmers State	Bk. W. Mansfield	14115
and J. B.	13705	82	204	Teucht	Gottlieb	"	Armar	Fertilizer Works	14709
George	13602	84	219	Fosnow	C. H. & Mabel P.	"	Atkinson	Cephas	14761
ora (Curry)	13801	99	251	Pick	Lawrence P.	"	Jackson	Robert	14942
t, Jesse, Joan,	13720	100	254	Flowers	W. R. & Agnes	"	Fish	Ernest	15044
comp)	"	"	270	Fowler	H. A.	"	Lewis	J. M. & M. J.	15138
+ Maggie	13814	103	277	Fleck	Robert et al	"	Beard	E. Emore	15103
ay. C.	13805	108	299	Fortu	L. L.	"	Elliott	Wm L.	15250
Robert A.	13881								
and F. et al	14115								
M. H.	14258								
H. H.	14261								
Harold O.	14265								
H. D.	14333								
Guy M.	14540								
Lida	14672								
erman C. Y	14704								
l Schuderer	14704								
O. & Mabel	14755								
J. H. & Eldon	14728								
Ernest C.	14729								
Lewis E.	"								
n. & Frances	14777								
n.	14778								
Leo W. & Mamie	14817								
H. C.	15008								
Agnes	15044								
Leonard, et al	15132								
Jesse	15151								
Albert Smith	15180								
	15191								
H. Catherine	15197								

F
G
H
I
J
K
L
M
Mc
N
O
P
Q
R
S
T
U
V
W
X
Y
Z

Page.

1	Greenberg	R & H. Co	vs.	de Witt	Basile	13382
115	Goshorn	William V. Recum	"	neel	William	13861
160	Goshorn	William V. Recum	"	Haines & Sullivan (a partnership)		13862
162	Goshorn	William V. Rec	"	Street	George L & Eva	13875
163	Goshorn	William V. Rec	"	Street	Bruce	13876
197	Goodyear Tire & Rubber Co. Inc.			Arthur, Geo E	Arthur Dilus	14582
198	Garee	C. A.		Moeffert	Grace	14623
217	Glassmeyer	David	"	Dixon, Curt and Ethel		15186
279	Glassmeyer	David	"	Allen, Robert and Lino		15186
283	Belmore	Bessie	"	Staats, Helen Lewis		15208

8	Gabriel
36	Green
53	Goodrich
63	Gordon-Paul E.
66	Grimes - R.
158	Geese
166	Geese
184	Gabriel
228	Hibbs
229	Garee
240	Hiley, L.
267	Groves

G

Bacile	13382	8	Gabriel	E. H. and Nora B.	adv	State ex rel J. F. Fultow Supt.	13408
William	13861	36	Green	Chas D	"	Martin Horace P.	13539
(a partnership)	13862	53	Goodrich	Jessie	"	Mouser A. W.	13588
George L & Eva	13875	63	Gordon-Paul	E, Harriet + H. H.	"	Bell Mildred	13591
Rhuce	13876	66	Grimes - Ralph	J + Melvina J.	"	Collins L. H.	13875
W. Arthur Dilco	14582	158	Geese	Charles O.	"	Davis Alma	14166
Inace	14623	166	Geese	Charles O.	"	Davis Alma	14166
d Ethel	15186	184	Gabriel	Elza	"	Ostrander Banking Co	14530
d Lino	15186	228	Hibbs	Walter	"	Brown John T.	14752
Lewis	15208	229	Haree	C. A.	"	United States Surety Bonders Corp.	14825
		240	Miles,	Laurice H. & Kathleen	"	Columbus Mutual Ins. Co.	14958
		267	Groves	Jesse	"	Florence Blanche M	15151

G
H
I
J
K
L
M
Mc
N
O
P
Q
R
S
T
U
V
W
X
Y
Z

Harriet	29	17	Hall	George	adv	Smith	Stewart	13456
G. W.	60	17	Hall	May	"	"	"	13456
hu	85	33	Howser	Jacob + Anna	"	Sanders	S. R.	12872
onard H	117	35	Howser	J. M.	"	Fox	C. J.	13509
lennie	119	40	Hill	Fred S.	"	Anderson	W. P. Rec.	13564
Grace - grady.	129	47	Haines - Chandos + Lucille		"	Schertzer	J. M.	13593
L.	156	55	Heidom -	S. F. + L. E.	"	Blaney	Flora	13603
O. L.	182	70	Hutchinson -	Harry + Mollie	"	Elliott -	William L. Eyr.	13651
Nettie H. Deltie M	188	78	Holt -	Hazel and W. E.	"	Prudential	Insurance Co.	12856
A. F.	206	78	Haggard	Albin	"	"	"	12856
Charles D.	209	81	Hornberger	J. B.	"	Bellefontaine Natl Bk. etc.		13717
o Maskil W.	227	82	Hartzler. D. J. and J. B.		"	Farmers Bkg Co. W. Liberty		13705
mus L. M.	231	88	Howard -	Otto Nathan	"	The Virginian Joint Stock Land Bk.		13659
ul E.	252	105	Harvey O. L. and Grace		"	Evans	Wilson B.	13829
Carl	255	109	Hutchinson	P. E. + Lelah W.	"	State ex rel J. J. Fulton	Sept	13810
Joseph.	266	113	Herd	Charles O.	"	Mutual Benefit Life Ins. Co.		13313
Asa	276	116	"	"	"	State ex rel S. H. Squire	Sept	13891
		119	Heckok	lennie	"	Weldreth	J. M.	13691
		120	Hennerey	Ray + Fal	"	Corey - Rec.	Forrest E.	13886
		127	Herd.	C. O. or Charles O.	"	The Mansfield - Commercial Bk.		13972
		153	Hull, C. S. 2nd	Inogene	"	State ex rel S. H. Squire		14156
		154	Hull	C. S.	"	Richwood Banking Co.		19164
		156	Hull	A. L.	"	Hull	J. V. Adm.	14168
		160	Haines & Sullivan (a partnership)		"	Hoskorn	William U. (Rec.)	13862
		182	Hull	O. L.	"	Hull	Stanley V.	14330
		183	Hughes	Hettie	"	Jane M. Case Hospital Assn.		14316
		185	Hollenbach et al.	C. L.	"	Prospect Citizens Bank		14531
		195	Henderson	Mary	"	Ohio Grain Cooperative Assn. Cluc		14584
		203	Headlee	Paul	"	Baker	Lizzie	14697
		212	Hutchinson	H. O. & Mable	"	Farmers Natl. Bank of Plain	City	14755
		213	Huffman	W. A. & Eldon	"	Frank Powell, et al. as Trustees	etc	14727
		214	Huffman	W. A. & Eldon	"	Frank Powell, et al. as Trustees	etc	14728
		227	Hall, Dan	H. & Maskil W.	"	Reg. E. Hickman, Dba Hickman		14771
		241	Howser,	Jacob M. Ed Edith	"	Stephenson,	R. F.	14959
		243	Hamilton.	G. G.	"	Peoples Commercial Inc.		14990
		244	Hamilton.	G. G.	"	Peoples Commercial Inc.		14991
		245	Hamilton	G. G.	"	Peoples Commercial Inc.		14992
		253	Hines,	J. W.	"	Union Banking Co. W. Mansfield		15023
		253	Hines	D. W.	"	Union Banking Co. W. Mansfield	W.	15023
		269	Haines,	Chandos	"	Union Banking Co. W. Mansfield		15157
		277	Ferrington	Leon et al.	"	Beard	Elnore	15103
		294	Hampshire.	O. P.	"	Union Banking Co.		15244

H
I
J
K
L
M
Mc
N
O
P
Q
R
S
T
U
V
W
X
Y
Z

I

I

J

K

L

M

Mc

N

O

P

Q

R

S

T

U

V

W

X

Y

Z

13449	Jewett	W. D.	vs-	Fry, Harold E; Nellie E. + R. Jr.	13
13478	Jackson	Harry	"	Armstrong Leonard	62
13700	John Deere	Plow Co	"	Carroll Gradie	74
14019	Jarvis	John W.	"	Price Tronnie	145
14243	Jones	B. S.	"	Pence a. e. and Anna	161
14258	Johnson, H. D. et al.	as Trustees, etc	"	Bell, M. H.	165
14261	"	" " " " " "	"	Davis N. S.	167
14267	Jones,	B. S.	"	Urban, Benjamin + Josephine	170
14265	Johnson, H. D. et al.	as Trustees, etc	"	Eleyet Harold O.	173
14333	"	" " " " " "	"	Kennedy, Harry + H. D.	181
14316	Jane M. case	Hospital Assn.	"	Hughes Nettie	183
14019	Jarvis	John W.	"	Price Tronnie	193
14727	Johnson, H. D. et al.	as Trustee, etc	"	Huffman W. H. + Eldon	213
14728	"	" " " " " "	"	Butler Ernest C.	214
14729	"	" " " " " "	"	Turner Russ E.	217
14942	Jackson,	Robert	vs	Fick, Lawrence P.	251

47 Jones
 191 Jacobs
 211 Jolliff
 273 James

J

E. & R. Spr.	13
ward	62
radie	74
onnie	145
And Anna	161
H.	165
H.	167
n & Josephine	170
old O	173
H. D.	181
the	183
onnie	193
H. & Eldon	214
rest C	217
Miss E	217
wrence P.	251

47	Jones	John
191	Jacobs	R. W.
211	Jolliff	B. H. & Maud
273	James	Albert

adv.	Schutzew	J. M.	13573
"	Bellefontaine Natl. Bank		14586
"	Pletcher	D. J.	14760
"	State of Ohio		2741

J
K
L
M
Mc
N
O
P
Q
R
S
T
U
V
W
X
Y
Z

12095	Kentucky Joint Stock Land Co		vs	Wedding	Harvey	118
14781	Klinger	Ethel B.	..	Tallman	Mr. & Mrs. P. a.	220
15228	Hill, E	Elton M.	"	Paschall	William	287

36	Kinnear
32	Koch
41	Kreiger - W
42	" - W
58	Kilbury J. E. +
59	Kilbury J. E.
106	Knoebel. Edw
159	Kilfian
181	Kennedy. Ha
"	"
"	"
"	"
205	Kaufman
280	Kennedy
296	Kaymaier
297	Kear & Wee

K

Harvey 118-
 Mrs. B. a. 220
 William 287

6.	Kinnear	Thelma + J. D.	adv	Lee Wolf	H. C.	13391
32	Koch	B. M.	"	Laherty	Lulu M	13496
41	Kreiger	Wm + J. J.	"	Fisher	Jacob	13569
42	"	William + J. J.	"	Fladt	Mary	13566
58	Kilbury	J. E. + Son - partnership	"	Noon and Sheehan	partnership	13634
59	Kilbury	J. E.	"	"	"	13635
106	Knoebel	Edwin L. + Louis	"	Marysville Commercial	Bk.	13833
159	Kilfian	John	"	Reed	C. H.	14226
181	Kennedy	Harry + H. G.	"	Johnson	H. D.	14333
"	"	"	"	Webber	E. C.	"
"	"	"	"	Hearth	Ed. J.	"
"	"	"	"	Ferec	C. L.	"
"	"	"	"	Powell	Frank	"
205	Kaufman	Abbe	"	Baker	Pizzie R	14700
280	Kennedy	Will	"	Carmean	Hattie	15210
296	Kaymaier	Allan C	"	Union Banking Co.		15247
297	Kees + Weir		"	"	"	15248

K
L
M
Mc
N
O
P
Q
R
S
T
U
V
W
X
Y
Z

51	Leist	George	-05-	Latham	Etta	13608	21	Lee
77	Lee	George W	"	Cox W. J + Louie	- De Good. R.B.	13671	26	Low - Fred
89	Longbrake.	P. D.	"	Bullocky-	Nettie	13747.	48	Laughrey
128	Lillie	Harry H	"	Cain, S.E.	- J. and Carrie	13978	49	Laughrey
167	Latham	Alroy C.	"	Meley	Millard + Mas.	14230	51	Latham
157	"	" "	"	Ruffner	Morgan	14230	93	Leist -
172	Lambka	Dora	"	Yutzey	John N.	14272	112	Lucas
268	Lee	R.R.	"	Miltner, A.B.	-	15141	114	Lane, Geo.
268	Lee	R.R.	"	Warrick,	S. E.	15141	144	Longberry, J.
270	Lewis J. M	+ M. J.	"	Fowler	T. A.	15138	185	Lewis et al
277	Lyburger	Della	"	Ramsey	W. G.	15189	218	Lightner, Esm
							231	Langstaff S. J.
							238	Loy, Prance,
							260	Lewis,

L

Etta	13608	21	Lee	George W	adv	Anderson, D.P. Receiver	13397
- De Good R.B.	13671	26	Low - Fred A & E. C		"	Bank of Marysville Co	13475
Nettie	13777	48	Laughrey	Lovey	"	Doyle - Silas J.	13598
and Carrie	13978	49	Laughrey	Lovey	"	Richwood Banking Co.	13572
Millard & Mas.	14230	51	Latham	Etta	"	Leist George	13608
Morgan	14230	93	Leist -	J. L.	"	Dodge J. M.	13785
John N.	14272	112	Lucas	Robert A.	"	Farmers National Bk Plain City	13881
	15141	114	Lane, Geo. E. & Katherine H.		"	Casey Marie E	13885
L. E.	15141	144 ⁴⁹	Longberry, Jake and S.		"	Richwood Banking Co.	13983
- a	15138	185	Lewis et al 74. J.		"	Prospect Citizens Bank	14531
W. 92	15189	218	Lightner, Emerald M & Clara E		"	Pendleton Leo Eric	14751
		231	Langstaff S. M. & Mrs. S. M.		"	Hatcher Nell Snowden, as	14877
		238	Lay, Francis, Alba Baughman		"	Winston, Thomas L.	14958
		260	Lewis, Helen		"	Sharp, Della M. & William	15095

L
M
Mc
N
O
P
Q
R
S
T
U
V
W
X
Y
Z

12964	Moore	Ernest	vs.	Doyle	Rolly	28	14	Miller
13350	Matteson	B. H.	"	Mayer	Lis & Max	30	23	Miller
13539	Martin	Horace P	"	Brew	Chas. D.	36	25	Miller - Cla
13588	Mouser	A. W.	"	Bowser E. L. +	Goodrich Jessie	53	30	Mayer - L
13660	Morris	E. G.	"	Hatcher	W. M.	72	45	Melick - O
13686	Marysville Hotel Co		"	Sutherland	D. L.	73	102	Mustaine -
13786	Marysville Commercial Bank		"	Burns - Le Roy,	Mildred, Anna B	96	121	Moodie
13726	Morris	J. B. Admstr	"	Freshwater	Amanda	97	122	"
13803	Marysville Commercial Bank		"	Price - Charles I +	Matilda A.	98	126	"
13833	Marysville Commercial Bank		"	Knoebel, Edwin L +	Lewis	106	130	Moeffert Mrs.
13318	Mutual Benefit Life Ins. Co		"	Herd	Charles A.	113	136	Marysville Co
13832	The Marysville Commercial Bank		"	Carmean	Leon H.	123	150	Miller, N. D.
13972	"	"	"	Herd, C. O. &	Charles A.	127	157	Meloy
13979	Mader	Bros.	"	Shelton	Mary E.	131	184	Mather
13979	"	"	"	Vaughn	Lee	131	198	Moeffert
14058	Marysville Commercial Bank		"	Briebaker	S. W.	143	233	Miller,
14141	Marion Sand & Gravel Co. Inc		"	Tossey	Effie, Treas	165	250	Mouser,
14292	Madison Natl Bank		"	Arcine,	Max & Hallie	176	263	Myers,
14293	Miller	Merrick	"	Wedding, Harvey	M. + Esther L.	177	271	Ny assey
14820	Minder	Dr. D. A.	"	Vau Meter,	Isaac	233	281	Zy odel, Al
12964	Moore,	Ernest	"	Doyle,	Rolly	246		
702	Mary	Earl	"	Copeland	R. H.	278		

M

Kelly 28
 Leo & Max 30
 Chas. D. 36
 Odrick Jessie 53
 W. M. 72
 D. L. 73
 Mildred, Anna B 96
 Amanda 97
 Matilda A. 98
 L & Lewis 106
 Charles A. 113
 Leon H. 123
 Charles A 127
 Mary E. 131
 Lee 131
 S. W. 143
 Effie, Treas 165
 Max & Hallie 176
 + Esther L. 177
 Frank 133
 Kelly 246
 R. S. 278

14 Miller J. D. et al adv.
 23 Miller A. J.
 25 Miller - Clarence E & Ruth E
 30 Mayer - Leo & Max
 45 Melick - Ovide et al
 102 Mustaine - Mary + E. W
 121 Moodle Henry
 122 " " "
 126 " " "
 130 Moeffert Mrs. Grace - Jdn.
 136 Marysville Commercial Bk
 150 Miller, N. N. and Jeannette
 157 Meloy Mildred + Mrs.
 154 Mather Bert
 198 Moeffert Grace
 233 Miller, C. F.
 250 Mouser, Herbert J.
 263 Meyers, Oliver
 271 Moseley Dwight et al
 281 Moller, Albert E. + Bertha

Fladt. J. L. d/b/a 18483
 Mc Allister F. A. Adm 13057
 Trapp George 13467
 Mattison B H. 13350
 Dillon Lena 13523
 The Aikin Loan Co. 13808
 Woods Eugene W 13927
 " " " 13957
 Boylan J. L. and J. H. 13970
 Holland Robert L. 13981
 Carmean Co. Don H. 13831
 Cory, Rec. Forrest E. 14132
 Latham Le Roy E 14230
 Astrander Banking Co 14530
 Garsc C. A 14623
 Diehl, Edwin L. 14062
 State of Wis. ex rel. Thomas J. Herbert, att. General 14997
 Dittus, Jerry 15136
 Beard C. Moore 15103
 Bown Norman C. 15224

M
 Mc
 N
 O
 P
 Q
 R
 S
 T
 U
 V
 W
 X
 Y
 Z

23	Mc Allister F.A. Adm.	vs.	Meller A. J.	13057
43	Mac Ivor - Angus	"	Palmer - Harry + Ester	13530
90	Mc Kirgin - J. B.	"	Connor - Harry C + Effie	13733
106	Marysville Commercial Bank	"	Knobel - Edwin L. + Louis	13833
111	McAllister F.A. Adm.	"	McCoy L. J. + Nat. Security Co	13380
137	Mc Daniel Motor Sales	"	Eachus John	13991

29	Mc Adow -
65	Mc Dermott
78	Mc Adow - Jessed
79	Mc Adow - Har
100	Mc Adow - Ha
100	Samuel Dwight
111	McCoy L.
146	Mc Lee
171	Mc Elheny,
216	Mc Elroy
242	Mc Clocky,
289	Mc Intire
280	" " , M
251	" "

Mc

2. J.	13057	29	M ^{rs} Adow - Harriet	adv.	Hoet	W.E.	13491
erry + Ester	13530	65	M ^{rs} Dermott E. M	"	Col Mutual Life Ins Co		12351
L + Effie	13733	78	M ^{rs} Adow - Jesse Ivan, S. D. Wright	"	Prudential Ins Co of Am.		12856
in L. + Louis	13833	78	M ^{rs} Adow - Harriett	"	"	"	12856
Nat. Surety Co	13380	100	M ^{rs} Adow - Harriett, Jesse Ivan	"	The Fidelity & Casualty Co of N.Y.		13720
John	13991	100	Samuel Dwight by his adm.	"	"	"	13720
		111	Mc Coy L. J. + Nat. Surety Co.	"	Mc Allister F. A. adm.		13380
		146	Mc Lee W. C.	"	Cory	Reedier, Forrest	14085
		171	Mc Elheny, John F.	"	Zeigler	Paul	14064
		216	Mc Elroy J. M.	"	Union Banking Co. of W. Mansfield		14738
		242	Mc Clokey, Ray + Kathryn	"	The Ostrander Banking Co.		14967
		289	Mc Intire M. H.	"	Winter	W. F. dba	15233
		290	" " M. H. + Catherine	"	First Natl Bank of Mansfield		15197
		291	" " M. H.	"	Union Banking Co. of W. Mansfield		15193

Mc
N
O
P
Q
R
S
T
U
V
W
X
Y
Z

13634	Noon and Shehan (partnership)	vs-	Kilbury J.E. + Son. partnership	58
13635	"	"	Kilbury J.E.	13634
14323	Nicol	Anna B	zurick	59
14329	Nicol	Laura L	"	178
702 G.P.	Newell	J.A. ...	Opeland R.V.	179
				278

18	Neel
31	Newell
44	Nye - Ear
91	Norris - Har
111	National Su
115	Neel
248	Nicol,
248	Nicol,
248	Nicol,
264	Nicol,
275	Nicol

N

partnership 58
 13634
 59
 178
 179
 P. H. 278

18	Neel	W ^m + Ora	adv.	Anderson D.P. Receiver	13458
31	Newell	Zenas C	"	Pletcher - D. F	13453
44	Nye -	Earl + Gladys	"	Richwood Lumber Co	13500
91	Norris -	Harrison M + Blanch	"	State ex rel J. J. Fulton Supt.	13734
111	National	Surety Co	"	McAllister, F. G. adm.	13380
115	Neel	William	"	Goshorn W ^m V. Rec.	13861
248	Nicol,	Emanuel C.	"	Doellinger, Albert	14977
248	Nicol,	Herman G.	"	Doellinger, Albert	14977
248	Nicol,	Martin	"	Doellinger, Albert	14977
264	Nicol,	Leonard et al	"	First National Bank	15132
275	Nicol	Leonard	"	Smiths Agricultural Chemical Co.	262157 (Franklin)

N
 O
 P
 Q
 R
 S
 T
 U
 V
 W
 X
 Y
 Z

5	Orahoad	Edith Culbertson	vs.	Walke	Frank & Alice	13413
142	O'Roark	Vergie	"	Armstrong	Heccine	14040
184	Ostrander	Banking Co.	"	Mather	Bert	14530
184	"	"	"	Gabriel	Elza	14530
195	Ohio Grain Co-operative Assn	^{Inc}	"	Henderson	Mary	14584
200	Ohio Grain Co-operative Assn	^{Inc}	"	Hollinger	John	14152
242	Ostrander	Banking Co.	"	McClosky	Ray & Kathryn	14967
265	Ostrander	Banking Co.	"	Sawyer	Stanley, et al	15129
288	Organ	Alfred	vs.	Baldwin	Clayton E	15036

135	Orahoad,	F
139	O'Brien	W
140	"	"
142	O'Roark,	"
202	Organ	"

0

Frank & Alice 13413
 Cecile 14040
 Bert 14530
 Olga 14530
 Mary 14584
 John 14152
 Mary & Kathryn 14967
 Stanley, et al 15129
 Arthur E 15036

135 Orahoad, Fred and John adv. Brent Marthe 13928
 139 O'Brien, W.P. et al " The Columbus Mutual Life Ins Co 12916
 140 " " " " " " " " 12917
 142 O'Boark, Verge
 202 Organ Alfred V. & J. W. Columbus Mutual Life Ins. Co 14685

O
 P
 Q
 R
 S
 T
 U
 V
 W
 X
 Y
 Z

2.	Peoples Bldg & Loan Co	vs.	Schambe	Edward A	13021	14	Parthemer
31	Pletcher D. F	"	Newell	Zenas C.	13453	43	Palmer-
64	Parsons- F. E	"	Bonic - Fred V + Ada E		13649	98	Price - char
78	Prudential Ins Co of America	"	McAdow - Jesse Loan, S Dwight,		"	145	Price
78	"	"	S. Dwight - McAdow and Harriett		"	147	Pittman
78	"	"	Hoeb. Hazel and W. E.		"	147	Pittman,
78	"	"	Haggard. Allen		"	152	Pefferle
141	Peebles Franklin	"	Smith, Leslie B. 2nd of Elise		14022	161	Pence
168	Frank Powell et al. as Trustees, etc	"	M. H. Bell		14258	193	Price
168	Potes, C. H., " " " "	"	" " "		14258	249	Patterson,
167	Frank Powell, et al. as Trustees, etc	"	H. B. Davis		14261	252	Parker
167	Potes, C. H., " " " "	"	" " "		14261	261	Parish, Robe
173	Frank Powell, et al. as Trustees,	"	Elyet, Harold O.		14265	271	Page, Huy
"	Potes, C. H. " " " "	"	" " "		"	287	Paschall
181	Powell, Frank, et al. as Trustees	"	Kennedy, Harry & H. D.		14333	276	Peppers
185	Prospect Citizens Bank	"	Lewis et al H. J.		14531		
185	"	"	Hollenback, et al. C. S.		"		
211	Pletcher D. F.	"	Jolliff, B. K. & Maud		14760		
213	"	"	"		14728		
214	Powell, Frank, et al. as Trustees	"	Huffman W. H. & Eldon		14727		
218	Pendleton Lis	"	Lightner, Emerald M. & Clara E.		14751		
217	Powell, Frank, et al. as Trustees	"	Butler Ernest C.		14729		
217	"	"	Turner Lewis E.		"		
222	Peoples Commercial Inc.	"	Davis, Emil L.		14560		
243	Peoples Commercial Inc.	"	Hamilton, G. H.		14990		
244	Peoples Commercial Inc.	"	Hamilton, G. H.		14991		
245	Peoples Commercial Inc.	"	Hamilton, G. H.		14992		
259	Phipps, Albert	"	Schuess, Lawrence		14965		
261	Producers Live Stock Credit Ass.	"	Parish, Robert E. & Lena M.		15888		

Edward A 13021
 Enas C. 13453
 Ada E 13649
 S Dwight, " "
 W and Harrett " "
 W.E. " "
 " "
 and Elise 14022
 14258
 14258
 14261
 14261
 Harold O 14265
 " " "
 H.D. 14333
 H. J. 14531
 " " "
 C. S. "
 K. & Maud 14760
 14728
 H. & Eldon 14727
 M. & Clara E 14751
 Ernest C. 14729
 Lewis E. "
 Emil L. 14560
 G. L. 14990
 G. 14991
 G. S. 14992
 Lawrence 14965
 and Lena M. 15088

14 Parthemer B.E. et al adv
 43 Palmer - Harry + Ester "
 98 Price - Charles F + Matilda A "
 145 Price Tronnie "
 147 Pittman and Law "
 147 Pittman, Lavon and Leland "
 152 Shefferle C. W. "
 161 Pence a. e and Anna "
 193 Price Tronnie "
 249 Patterson, H. C. "
 252 Parker Earl E. "
 261 Parish, Robert E. and Lena M. "
 271 Page, Guy and Ruth "
 281 Paschall William "
 276 Peppers, Asa "

Fladt. J. L. d/b/a 13433
 Mac Ivar. Angus 13530
 The Marysville Commercial Bank 13803
 Jarvis John W. 14019
 Bellefontaine Nat. Bk. etc. 14079
 " " " " "
 Union Bnk. Co. W. Mansfield 14129
 Batdorf, Frank, Jones. S. S. 14243
 Jarvis John W. 14019
 Flatt L. J. 15008
 Hoopes, isasm. C. A. 14968
 Producers Liv Stock Credit Assn. 15088
 Cron, R. W. 15155
 Kile, Elton M. 15228
 Hanawalt, Chas. 15167

P
 Q
 R
 S
 T
 U
 V
 W
 X
 Y
 Z

Q

Q
R
S
T
U
V
W
X
Y
Z

13506	Richwood Banking Co	- vs -	Beach. Kathryn M.	34	7.	Rausch
13500	Richwood Lumber Co	"	Nye- Earl and Gladys	44	22	Radabaugh
13572	Richwood Banking Co	"	Laughry Lovey	49	10	Romine, G. H.
13616	Rausch Otto M.	"	Scheiderer Julius	52 52	133	Robert Roberts
13775	Reinert Edward	"	Bullock. Nettie	94 ⁹⁷	151	Ruffner
13983	Richwood Banking Co	"	Longberry. Jake and S.	144 ¹⁴⁹	176	Rex Forwarding
14164	Richwood Banking Co	"	Hull C. S.	154	207	Radabaugh
14226	Reed C. N.	"	Kulfian John	159	263	Rogers,
14297	Rea Eldon W.	"	Rex Forwarding Co.	196	266	Kubbeck
					274	Ramsay

R

thym m. 34
 and Gladys 44
 49
 52
 94
 144
 154
 159
 196

7. Rausch J.A.W. et al adv
 22 Radabaugh E.C. et al "
 110 Romine, G.B. & Effie J. "
 133 Robert Roberts, Co. et al "
 151 Ruffner Morgan "
 176 Rex Forwarding Co. "
 207 Radabaugh E.C. "
 263 Rogers, P.M. "
 266 Rubick Joseph "
 274 Ramsey W.M. "

Crow Corliss S. 13373
 Armour Fertilizer Co. 13464
 Cahill Margaret 13864
 Cory Forest E. 14005
 Latham LeRoy C. 14230
 Bea Eldon W. 14297
 Union Co. F.B. Coop Assn. 14682
 Dittus Jerry 15136
 Hauck Fred C. 15750
 Lybarger & Ahern 15189

R
 S
 T
 U
 V
 W
 X
 Y
 Z

No.					Page	
13408	State ex rel J. J. Fulton Supt	vs.	Gabriel	E. H + Nora B.	8	2 Schambe
13416	Stevenson C. E.	"	Corwin	George A + Edith	10	15 Scott
13456	Smith Stewart	"	Smith	Lester et al	17	17 Smith
13456	"	"	Hall	George	17	21 Sanders
13456	"	"	Hall	May	17	24 Secord
13519	Shelley O. D. et al.	"	Cooley - L. E. + Elise		27	38 Smith
12872	Sanders S. R.	"	Howser - Jacob and Anna		33	52 Scheiderer
13593	Schertzer J. M.	"	Haines - Chandos + Lucille		47	60 Spragg
13593	"	"	Jones - John		47	61 Stahl - D.
13681	Southard E. F.	"	Wilson - S. E. and Josie		76	69 Stillings - L.
13568	Skidmore Elizabeth	"	Beard - W. H.		80	73 Sutherland
12314	Shirk - Verne - Executor	"	Wyeth - Arthur M. et al		83	79 Scott
13734	State ex rel J. J. Fulton Supt	"	Norris - Harrison M + Blanche		91	86 Schuderer
13807	" " " " " "	"	Clark - F. E.		101	95 Stoddard -
13794	Shoemaker Anna	"	Stoddard, Walter E. + Ina M.		104	99 South
13810	State ex rel J. J. Fulton Supt	"	Hutchinson P. E. + Lillah U.		109	103 Scott - W.
13891	" " " " " " S. H. Squire	"	Herd Charles Q		116	104 Stoddard, Walter
13891	" " " " " " " "	"	Thompson P. J.		116	107 Stillings, Robert, B.
14156	" " " " " " " "	"	Hull, C. S. + Eugene		153	125 Sanders
14146	Snyder, Rec. H. C.	"	Schambe Edward A		164	131 Shelton
14199	Shover, George H	"	Conklin, Henry + Bidwell, Rodney		178	132 Stoddard, W.
14552	Smith Lucy P	"	Smith, et al Fred D.		186	141 Smith, Less
	"	"	" " Edna B		186	155 Sanders
14698	Sharpe Sam P	"	Comstock Emma T.		210	162 Street
14779	Schoenlab, John, Adm. of Estate of	"	Schalip Clarence		221	163 Street
14959	Stephenson, R. F.	"	Howser, Jacob M. + Edith		241	164 Schambe
14997	State of Ohio ex rel. House J. Herbert att. Gen. on behalf of Douglas	"	Mouser, Herbert F.		250	155 Sanders
2741	State of Ohio vs. Smith Agricultural Chemical Co.	vs.	James Albert		273	186 Smith,
262057	State of Ohio vs. Smith Agricultural Chemical Co.	"	Nicola Leonard		275	186 "
2905	State of Ohio vs. Cook	"	Cook William		292	187 Sanders
						208 Scheiderer, Her
						221 Schalip
						239 Smith, J. E.
						248 Scheiderer,
						255 Schegren,
						259 Schuller,
						265 Sowers,
						272 Smith, Mar
						283 Staats, Hble
						284 Scheiderer
						298 Skidmore

S

	Page
1 + Nora B.	8
2 + Edith	10
3 + et al	17
4 + George	17
5 + ray	17
6 + Elise	27
7 + and Anna	33
8 + + Lucille	47
9 +	47
10 + Josie	76
11 + H.	80
12 + M. et al	83
13 + M. + Blanche	91
14 + E.	101
15 + Ina M.	104
16 + + Lilah W.	109
17 + Charles Q	116
18 + P. J.	116
19 + Eugene	153
20 + Edward A	164
21 + Edward, Rodney	178
22 + Fred D.	186
23 + Edna B	186
24 + Emma T.	210
25 + Clarence	221
26 + M. + Edith	241
27 + Herbert F.	250
28 + Albert	272
29 + Leonard	275
30 + William	292

2. Schambe	Edward A	adv	Peoples Bldg + Loan Co	13021
15 Scott	D. F. + Ruby	"	The Central Loan + Discount Co	13439
17 Smith	Lester et al	"	Smith Stewart	13456
21 Sanders	Percy	"	Anderson W. P. Receiver	13347
24 Secord	V. G.	"	Hubbs Ida L.	13428
38 Smith	D. C.	"	Deegan Frank	13553
52 Scheiderer	Julius	"	Rausch Otto M.	13616
60 Spragg	G. W.	"	Haggard Eunice	13621
61 Stahl - D. H. and Lizzie		"	Atkinson C. J.	13627
69 Stillings - Lois + Vinton		"	Withins - The John M Co.	13680
73 Sutherland	D. L.	"	Marysville Hotel Co	13686
79 Scott	S. R.	"	The Arctic Loan Co a corp	13710
86 Schneider	Atto John	"	Blumenschein Clara B M et al	13646
95 Stoddard - Walter E + Ina		"	Chappell Beatty	13759
99 South - Flora Curry		"	The Farmers National Bank of W. Va.	13801
103 Scott - Walter V + Maggie		"	The Farmers Bank of W. Va.	13814
104 Stoddard, Walter E. + Ina M.		"	Shoemaker Anna	13794
107 Stillings, Robert, Bessie, Alice + John		"	Adams, Elmer	13809
125 Sanders	Percy	"	Baker W. J.	13947
131 Shelton	Mary E	"	Mader Bros.	13979
132 Stoddard, Walter E. + Ina M		"	Walke Martha C.	13976
141 Smith, Leslie B. and Elsie		"	Peebles Franklin	14022
155 Sanders	James H.	"	Thral Richard C.	14158
162 Street	Geo. L.	"	Goshorn William V.	13875
162 Street	Eva	"	Goshorn William V.	13876
163 Street	Bruce	"	Goshorn William V.	13876
164 Schambe	Edward A	"	Snyder, Rec. G. C.	14146
155 Sanders	Percy, et al	"	Thral Richard C.	14158
156 Smith,	Fred D.	"	Smith, Lucy P.	14552
186	Edna B	"	"	"
187 Sanders	James H et al	"	Thral Richard	14158
208 Scheiderer	Herman C. + Maria	"	Fox Mrs. Barbara	14704
221 Schalip	Clarence	"	Schoenleber, John Adm. of Estate of	221 - 14779
239 Smith, J. E. and Merton		"	Atkinson, C. F.	14984
248 Scheiderer,	John L.	"	Doellinger, Albert	14877
255 Schearen,	Carl	"	Huber Manufacturing Co.	15087
259 Schuller,	Lawrence	"	Phipps, Albert	14965
265 Sams,	Stanley et al	"	Qstrand Banking Co.	15189
272 Smith, Mary M. + Albert I.		"	Farmers + Merchants Bank Co.	15180
283 Staats, Helen Lewis		"	Thomson, Bessie	15208
284 Schneider	H. C.	"	Cannolley Roscoe	15226
298 Skidmore	M. J.	"	Union Banking Co.	15249

S
T
U
V
W
X
Y
Z

13443	Thompson	L. W.	vs.	Weaver, G. L. and C. A.	12	46	Thomas
13467	Trapp	George	"	Miller - Clarence E + Ruth E	25	92	Turner
13998	Titus	A. O.	"	Wedding - Harvey M. & Esther L.	134	116	Thompson
14158	Thral	Richard C.	"	Sanders James H	155	217	Turner
14141	Tossey	Effie, Treas	"	Marion Sand & Travel Co. Inc.	165	220	Tallman, Wm. F.
14260	Taylor	Minnie	"	Bowersmith, E. W. & Hattie	175	230	Thompson, W.
14158	Thral	Richard C.	"	Sanders, et al James H	187	247	Thompson,
14588	Trustees of Union Banking Co., W.	Manfield, Ohio	"	Cunningham Harry	190		
15095	Sharp, Della M. & William		"	Lewis, Helen	260		

T

nd CA 12
 E + Ruth E 25
 N. & Esther L. 134
 Ames H 155
 vel Co. Inc. 165
 W. & Hattie 175
 Ames H 187
 Harry 190
 Helen 260

46 Thomas Phineas adv.
 92 Turner Josiah + George "
 116 Thompson P. J. "
 217 Turner Lewis E "
 230 Tallman, Mr. + Mrs. P.A. "
 230 Thompson, Woodrow + Ruth "
 247 Thompson, Harry "

Cowles G. E. 13360
 Belt, O.C. etc. 12838
 State exrel S. H. Squire-Supt 13891
 Frank Powell, et al, as Trustees etc. 14729
 Klinger Ethel B. 14781
 Blumenschein Emanuel 14874
 Columbus Mutual Life Ins Co. 14970

T
 U
 V
 W
 X
 Y
 Z

14129	Union Banking Co. W. Mansfield	vs	Pefferle	C. W.	152 14129
14682	Union County Farm & Lumber Co. of Ohio		Shadobaugh	E. C.	207 315
14739	Union Banking Co. of W. Mansfield		Claudergriff	L. H. & A. L.	14737
14738	Union Banking Co. of W. Mansfield		McElroy	J. M.	216
14825	United States Tire Dealers Corp.		Karee	C. A.	229
15023	Union Banking Co. W. Mansfield, O.		Hines,	J. W. and R. M.	253
15157	Union Banking Co. W. Mansfield, O.		Haines	Chandos	269
15193	Union Banking Co. of W. Mansfield		McIntire, M. H.		291
15193	" " " " " "		Dutton, Jerry		291
15244	" " " " " "		Hampshire C. P.		294
15245	" " " " " "		Beard	J. J. Clover Farm Store	295
15247	" " " " " "		Kayman	Allen C.	296
15248	" " " " " "		Kear & Weir Co.		297
15249	" " " " " "		Skimore	M. J.	298

170 Urban, Benjamin
170 Urban, Benjamin
169 "
169 "

U

C. W.	152
E. C.	14129
M. & A. L.	207
m.	215
a	14737
and D. M.	216
Shandos	229
H	253
ry	269
P.	291
J. Clover Farm	294
Store	295
Ellen C.	296
i Co	297
N. J.	298

170 Urban, Benjamin & Josephine	..
170 Urban, Benjamin & Josephine	..
169
169

Batdorf, Frank C	14267
Jones, S. H.	14267
Black, Fred	14266
Body, Miles	14266

U
V
W
X
Y
Z

No.

13659 The Virginian Joint Stock Land Bank vs.

Howard - Otto Nathan

88

131 Vaughn
215 Vandergriff,
233 Van Meter,

V

Nathan 88

131	Vaughn	Lee	adv.	Mader	Broo.	13979
215	Vandergriff	L. H. & A. R.	"	Union Banking Co.	W. Mansfield	14739
233	Vau Meter,	Frank	"	Minder,	Dr. D. W.	14820

V
W
X
Y
Z

13338	Winston	Charles	vs.	Edwards	William	11	5	Walke
"	"	"		Edwards	Bessie	"	12	Weaver
"	"	"		Edwards	H. J.	"	39	Warner
"	"	"		Edwards	Ruth	"	45	Warner
13463	Wimmer	Minnie	vs.	Bird - O. M.,	Clarence + Josephine	19	56	Wilkins - L.
13548	Warner	F. N.	"	Warner -	Margaret	39	57	Wright - W.
13619	Wright	Mary	"	Wright -	William + Leanna	57	76	Wilson - S.
13680	Wilkins -	The John M. Co	"	Stellings -	Lois + Vinton	69	83	Wyeth - C.
13927	Wood	Eugene W	"	Moodie	Henry	121	118	Wedding -
13951	"	"	"	"	"	122	134	Wedding - Harvey
13976	Walke	Martha C.	"	Stoddard -	Walter E. 2nd + Ina M.	132	148	Wellwood
14333	Webber, E. C. et al	as Trustees, etc	"	Kennedy, Harry	+ H. P.	181	151	Welgus
13850	Welch	Frances	"	Dennis	Earl	192	177	wedding, Harvey
14727	Webber, E. C. et al	as Trustees, etc	"	Huffman	W. H. + Eldon	214	188	Walcutt, L. O., H.
14728	Webber, E. C. et al	as Trustees, etc	"	Butler	Ernest C.	14729	194	Wilson
14729	Webber, E. C. et al	as Trustees, etc	"	Sumner	Lewis E.	217	201	Wheeler
14786	Wood	Perry W.	"	Elliott	Thomas + Lottie	224	226	Wilson, Res. W.
14958	Winston	Thomas L. adm.	"	La France,	Alba Baughman	238	256	Weferling, Karl
15113	Westfall,	James	"	Weferling,	Karl	258	258	Weferling,
15116	White,	Frank agt. for	"	Deardorff,	Carson C.	262	268	Waltner
15233	Winters	W. H. dba	"	Mc Intire	H. H.	289	268	Warrick
							297	Wier + Kern

W

William 11
 Essie 11
 L. J. 11
 Ruth 11
 Lawrence + Josephine 19
 Margaret 39
 + Leanna 57
 + Sinton 69
 Henry 121-
 " 122
 E. 2nd Ina M. 132
 I. P. 181
 Carl 192
 H. & Eldon 213
 214
 217
 14729
 Lewis E 217
 Thomas & Lottie 224
 Baughman 238
 Carl 258
 Harmon C. 262
 L. H. 289

5 Walke Frank + Alice adv
 12 Weaver G. L. + C. A. "
 39 Warner Margaret "
 45 Warner Margaret "
 56 Wilkins - Lee + Mary V B "
 57 Wright - William + Leanna "
 76 Wilson - S. E. and Josie "
 83 Wynth - Arthur M. Ital "
 118 wedding - Harvey "
 134 wedding - Harvey M. 2nd + Esther L. "
 148 Wellwood W. E. "
 151 Wilgus E. M. "
 177 wedding, Harvey M. + Esther L. "
 188 Walcutt, L. O., Harriette K. + Nellie^m "
 194 Wilson J. M. "
 201 Wheeler Lida "
 226 Wilson, Geo. W. + Mamie "
 256 Weferling, Karl and Hermine "
 258 Weferling, Karl "
 268 Waltner H. B. "
 268 Warrick D. E. "
 297 Wier + Hess "

Arahood Edith C. 13413
 Thompson L. W. 13443
 Warner F. N. 13548
 Nelson Lena 13523
 Bank of Marysville Co 13631
 Wright Mary 13619
 Southard E. F. 13681
 Shick Verne Executor 12314
 Kentucky Joint Stock Land Bank 12095
 Titus A. O. 13998
 Bushong L. E. 14051
 Farmers State Bnk. W. Mansfield 14115
 Miller Merrick 14293
 Howard Kenneth C 14570
 Columbus Mutual Life Ins. Co 14585
 Farmers & Merchants Bank Co. 14672
 Taylor W. C. 14817
 Ebelberger, Rosina 15074
 Westfall, James 15113
 Lee R. R. 15141
 " " " 15141
 Union Banking Co. 15288

W
 X
 Y
 Z

X



X
Y
Z

85 Yocum
872 Yutzy,

Y

85
872

Yocum
Gutzg,

John
John N.

adv.
..

Holland
Lambka

Robert L.
Dora

13711
14272

13716
14064

Zanona. Tom + Mary
Zeigler Paul

vs.
..

Amato - Joseph + Lottie
McElheny John T

87
171

68
178
179

Zeigler - Edna
Zwick

+ Lottie 87
kn J 171

168 Zeigler - Edna Pearl O.G.
178 zwick Otto
179

adv. Commercial Savings Bank 13648
.. Nicol Anna B 14323
.. Nicol Laura L 14322

EXECUTION DOCKET, UNION COUNTY

COMM

THE COL. S. S. REG. CO. 70641

COST BILL

Dolls. Cts. Dolls. Cts.

Judg.

83 86

Att'ys for Plaintiff

Att'ys for Defendant

No. of Case 13382

Petition Filed Sept 23 1932

R. & H. Greenberg Co.

- vs -

Bacile DeWitt

Appraisal of Goods and Chattels.

We, the undersigned disinterested freeholders and residents of Union County, and State of Ohio, having been duly summoned and sworn by William Rausch Sheriff of said County, impartially to appraise upon actual view, the following described goods and chattels, to-wit:

- 1-Earl Radio, \$30.00
- 1 Chevrolet Coach, 60.00

to be sold on an Execution issued from the Court of Common Pleas of said County, in the action of R. & H. Greenberg Co. Plaintiff, against Bacile DeWitt Defendant, do forthwith, after actual view of said goods and chattels, make return and say that the same are of the real value in money of \$90.00 Dollars.

Given under our hands this 26 day of Sept. 1932.

John L. Lash
Frank Linzinmeir

State of Ohio, Union County:

I hereby certify that the within Appraisers John L. Lash & Frank Linzinmeir are freeholders and residents of said County, and were duly summoned and sworn by me to appraise, the within described goods and chattels, this 26th day of October 1932.

William Rausch.....Sheriff
By A. G.....Deputy

A.M.
levid
1 Ear
1 Che

writ

5.30

PROCEEDINGS

Filed Sept 23 1932

SHERIFF'S RETURN
Sheriff's Office, Union County, Ohio.
Sept. 24th 1932.

Received this writ on the 24th day of September 1932, at 9 o'clock
A.M., and pursuant to its command on the 26th day of September 1932, I
levied upon the following described goods & chattels, to-wit:
1 Earl Radio, appraised at \$30.00
1 Chevrolet Coach " " 60.00
Total\$90.00

Settlement having been made between parties I hereby return this
writ this 14th day of October, 1932, by order of Plaintiff's Attorney.

William Rausch, Sheriff.
By A. G.Deputy

5.30

f Union
William
view,

f said
Bacile
nd
n

nk
uly
d

riff
puty

EXECUTION DOCKET, UNION COUNTY

COMM

THE COL. B. B. STG. CO. 72641

COST BILL

Dolls. Cts. Dolls. Cts.

Judg.

776 59

Att'ys for Plaintiff

Att'ys for Defendant

No. of Case 13021.

Petition Filed

19

The Peoples Building & Loan Co.

- vs -

Edward A. Schambo et al.

Recei
and pursua
the follow
All o
Edward A.
Incubator
On Ju
on the sa
On Ju
the Peopl
chattels
best Bid
said good
And
to-wit th

3.02

PROCEEDINGS

Filed

19

SHERIFF'S RETURN

Sheriff's Office, Delaware County, Ohio
September 1st, 1932.

Received this writ on the 1st, day of July 1932, at 9 o'clock A.M., and pursuant to its command I levied on the 2nd, day of July, 1932, upon the following described goods and chattels:

All of the electrical supplies, fixtures and equipment owned by Edward A. Shams, located in the building occupied by The Automatic Incubator Company, in Delaware, Ohio.

On July 13th, 1932, I advertised the said goods for sale to be sold on the said premises on Saturday, July 23rd, 1932, at one o'clock P.M.

On July 23rd, 1932, I offered the said goods for sale and there came the People's Building and Loan Company who bid for the said goods and chattels the sum of Forty Dollars, and said sum being the highest and best bid offered to it the said The People's Building & Loan Company, the said goods and chattels for the sum of Forty Dollars.

And the said Plaintiff having paid the costs of Sheriff and Printer, to-wit the sum of \$7.08 this writ is returned.

Veley E. Main, Sheriff
By J. M. Scheffner, Deputy

3.02

Loan Co.

Shams et al.

EXECUTION DOCKET, UNION COUNTY

COMM

THE COL. R. R. MFG. CO. 70241

COST BILL

Dolls. Cts. Dolls. Cts.

Judg. 587 98

Att'ys for Plaintiff

Att'ys for Defendant

No. of Case 13397

Petition Filed Oct 22 1932.

J. T. Broughton

- vs -

Clayton E. Baldwin

Appraisal of Goods and Chattels.

We, the undersigned disinterested freeholders and residents of Union County, and State of Ohio, having been duly summoned and sworn by William Rausch Sheriff of said County, impartially to appraise upon actual view, the following described goods and chattels, to-wit:

Property of Clayton E. Baldwin

1 mower	appraised at	\$2.00
1 walking breaking plow		.50
1 wheat drill		3.00
1 Gale corn planter		4.00
1 white horse, (blind)		5.00
1 roan horse, 8 yrs. old		5.00
One-half interest in the following		
1 grayhorse, 15 yrs. old		15.00
1 yellow Jersey, 3 yrs old		23.00
1 red cow, 4 yrs old		23.00
1 spotted cow 4 yrs old		23.00
1 red cow and calf		23.00
1 heifer " " 3 yrs old		23.00
1 cow 7 " "		23.00
1 red heifer 2 " "		15.00
1 Jersey cow 12 " "		10.00
1 black cow 9 " "		12.00
1 yellow Guernsey cow 4 yrs. old		10.00
1 cow, 20 " "		5.00
1 red heifer, 2 " "		14.00
1 light Jersey heifer 1 yr. old		12.00
1 dark " " 1 " "		12.00
1 other heifer . 1 " "		10.00
1 red calf 6 months old		8.00
1 brown calf 6 " "		8.00
2 calves 6 " "		16.00
1 yearling bull Jersey		12.00
1 heifer calf, 3 weeks old		4.00
12 ewes,		12.00
42 pigs		42.00
7 shoats		10.00
4 sows		30.00
10 hogs		55.00
7 lambs		14.00
1 manure spreader		2.50
10 ton mixed hay		20.00
125 bushel oats, more or less		15.00
400 shocks, corn more or less		60.00

Also all of the following property

1 set of harness	2.00
1 corn plow	1.00

to be sold on an Execution issued from the Court of Common Pleas of said County, in the action of J. T. Broughton Plaintiff, against Clayton E. Baldwin Defendant, do forthwith, after actual view of said goods and chattels, make return and say that the same are of the real value in money of \$303.50 Dollars.

Given under our hands this 19th day of October 1932.

Frank Linzinmeir
Martin Fensel

State of Ohio, Union County:

I hereby certify that the within Appraisers Frank Linzinmeir & Martin Fensel are freeholders and residents of said County, and were duly summoned and sworn by me to appraise, the within described goods and chattels, this 19th day of October 1932.

William Rausch.....Sheriff
By A. G.....Deputy

A.M.
1932

1 mo
1 wa
1 wh
1 Ga
1 wh
1 ro

1 gr
1 ye
1 re
1 sp
1 re
1 he
1 cc
1 re
1 je
1 bl
1 ye
1 cc
1 re
1 li
1 da
1 ot
1 re
1 br
2ca
1 ye
1 he
12
42
7 sh
4 se
10
7 la
1 ma
10 t
125
400

1 s
1 c

ord

5.8

PROCEEDINGS

Filed Oct 22 1932.

SHERIFF'S RETURN
Sheriff's Office, Union County, Ohio.
Oct. 19th 1932.

Received this writ on the 19th day of October 1932 at 8:30 o'clock
A.M., and pursuant to its command I levied on the 19th day of October,
1932, upon the following described goods and chattels, to-wit:

Property of Clayton M. Baldwin		
1 mower	appraised at	\$2.00
1 walking breaking plow		.50
1 wheat drill		3.00
1 Gale corn planter		4.00
1 white horse, (blind)		5.00
1 roan horse, 8 yrs. old		5.00
one-half interest in the following		
1 gray horse, 15 yrs. old		15.00
1 yellow Jersey, 3 yrs old		23.00
1 red cow, 3 " "		23.00
1 spotted cow, 4 " "		23.00
1 red cow and calf		23.00
1 heifer " 3 " "		23.00
1 cow 7 " "		23.00
1 red heifer 2 " "		15.00
1 Jersey cow 12 " "		10.00
1 black cow 9 " "		12.00
1 yellow Guernsey cow 4 yrs. old		10.00
1 cow, 20 " "		5.00
1 red heifer, 2 " "		14.00
1 light Jersey heifer 1 " "		12.00
1 dark " 1 " "		12.00
1 other heifer 1 " "		10.00
1 red calf 6 months old		8.00
1 brown calf 6 " "		8.00
2 calves 6 " "		16.00
1 yearling bull, Jersey		12.00
1 heifer calf, 3 weeks old		4.00
12 ewes,		12.00
42 pigs		42.00
7 shoats		10.50
4 sows		30.00
10 hogs		55.00
7 lambs		14.00
1 manure spreader		2.50
10 ton mixed hay		20.00
125 bushel oats, more or less		15.00
400 shocks, corn more or less		60.00

Also all of the following
1 set harness 2.00
1 corn plow 1.00

Total of Baldwin's interest.....\$303.50

I hereby return this writ this 14th day of December 1932, by
order of Plaintiff's Attorney, Gwynn Sanders, no money made.

5.86
By William Rausch, Sheriff
A. Grigsby, Deputy

Union
William
view,

said
E.
d
n

e duly
d

ff
ty

EXECUTION DOCKET, UNION COUNTY

COMM

THE COL. B. B. MFG. CO. 70641

COST BILL

Dolls. Cts. Dolls. Cts.

Judg

218 00

Att'ys for Plaintiff

Att'ys for Defendant

No. of Case 13390

Petition Filed *Sept 28* 1932.

Harold Clark

- vs -

*H. Smith Converse, Marcella Converse
R. N. Converse.*

*Sheriff's Office
Received
and purs
1932 I m
described*

of R
Situ
lage
Firs

Scot
know
the

Seco

and
as a
ted
havi
1871
a ga
the
then
cent
Stre
ing

Thir

Barl
Plai
Nort
said
of s
to a
ther
Chil
W. 3
same
of P

in t
neat
sout
hust
Sout
an
and
West
(gas
Nort
erly
IY
ly o
Stre
ter
beg
Kir

this
atta

\$350

PROCEEDINGS

Filed Sept 28 1932.

Received this writ on the 28 day of September 1932 at 2 P.M. and pursuant to its command on the 29 day of September 1932 I made a Court House Levy upon the following described Real estate in the name of R. N. Converse to-wit:

Sheriff's Return

Sheriff's Office, Union County Ohio Sept 29th 1932. Received this writ on the 28 day of September 1932 at 2 P.M. and pursuant to its command on the 29 day of September 1932 I made a Court House Levy upon the following described Real estate in the name of R. N. Converse to-wit:

Marcella Converse

of R. N. Converse, to-wit: Situated in the County of Union, in the State of Ohio, and in the Village of Plain City and bounded and described as follows:

First Tract: Being Lot No. (123) One Hundred and Twenty-three, in J. H. Scott's Addition to the said Village, County and State, as the same is known, numbered and designated on the recorded Plat of said Addition in the office of the County Recorder at Marysville, Ohio.

Second Tract: Being in Virginia Military Survey No. 10708 for 94 acres and being the South half of a tract of land conveyed by Howard C. Black, as assignee to D. H. Kirwan and J.L. Ballinger, beginning at a stone planted beneath a gas pipe at the Northeast corner of Lot No. 75; said lot having been conveyed by Asa Converse and wife to Maria Hunt February 3rd, 1871; thence with the North line of said lot S. 79° 31' W. 190 feet to a gas pipe at the southwest corner of the aforesaid tract; thence with the west line thereof N. 18° 5' W. 95.50 feet to a gas pipe; thence N. 71° 45' E. 186 feet to a stone marked by a gas pipe in the center of North Chillicothe Street; thence with the center of said Street S. 20° 46' E. 105.50 feet to the place of beginning, Containing 64 sq. rds. be the same more or less.

Third Tract: Also another tract conveyed by Maria Hunt and husband to Barlow Kent and Company, June 5, 1889, being also in said Village of Plain City, beginning at a stone (planted beneath a gas pipe) at the Northeast corner of Maria Hunts lot; thence with the North line of said lot S. 79° 31' W. 212 feet to a gas pipe at the Northwest corner of said lot; thence with the West line thereof S. 20° 46' E. 20 feet to a gas pipe at the southwest corner of the aforesaid tract; thence N. 76° 27' E. 212 feet to a gas pipe in the center of North Chillicothe Street; thence with the center of said Street N. 20° 46' W. 3 feet to the place of beginning, containing 9 sq. rds., be the same more or less, and being also a part of lot #75 in said Village of Plain City,

Excepting therefrom the following described tract, being in the said Village of Plain City, beginning at a stone planted beneath a gas pipe in the center of North Chillicothe Street, being the southeast corner to a portion of lot #75 conveyed by Maria Hunt and husband to Barlow Kent and Company June 15, 1889; thence with the South line of said tract so conveyed by said Maria Hunt 212 feet to an iron pin gas pipe in the West line of said Maria Hunts lot #75 and 20 feet from the northwest corner of said lot; thence with the West line of said lot 20 feet to the northwest corner of said lot (gas pipe bears witness); thence in an easterly direction with the North line of said lot #75, 22 feet to a gas pipe; thence in a northerly direction, 36 feet 4 inches to a gas pipe; thence in an easterly direction 187 feet and 8 inches to the center of North Chillicothe Street at a gas pipe; thence in an easterly direction with the center of North Chillicothe Street 52 feet and 9 inches to the place of beginning, being the South half of the tract heretofore conveyed by Kirwin and Ballinger to C. A. Ferris, be the same more or less.

Settlement having been made between parties, I hereby return this Execution this 2nd day of November, 1932, by order of Plaintiff's Attorney, John W. Dailey.

\$3.50

William Rausch Sheriff by A. G. Deputy

EXECUTION DOCKET, UNION COUNTY

COMM

THE COL. & S. REG. CO. 70841

COST BILL

Dolls. Cts. Dolls. Cts.

Judg 278 67

Att'ys for Plaintiff

Att'ys for Defendant

No. of Case 13413

Petition Filed Nov 1 1932

Edith Culbertson Orahood

vs -

Frank Walke

Alice Walke

Appraisal of Goods and Chattels

We, the undersigned disinterested freeholders and residents of Union County, and State of Ohio, having been duly summoned and sworn by William Rausch, Sheriff of said County, impartially to appraise upon actual view, the following described goods and chattels, to-wit:

10 spotted Poland China sows	\$80.00
68 pigs	90.00
3 heifers @ \$20.00	60.00
2 cows " 15.00	30.00
1 bull	30.00
1 mare, 24 yrs. old	25.00
1 sorrel mare, 9 yrs. old	60.00
1 roan mare, 9 yrs. old	55.00
1- 2 horse wagon & rack	15.00
1 manure spreader	15.00
1 wheat binder	10.00
2 riding corn plows	10.00
1 rotary hoe	25.00
2 sets of work harness	10.00
1-3 section harrow	8.00
Fordson Tractor	10.00
Tractor plow	5.00
1 Disc wheat drill	20.00
1 corn planter	2.00
1 corn binder	5.00
1 mowing machine	5.00
500 bushel corn in crib	50.00
2 ton. hay @ \$3.00	6.00
2 ton. soy beans @ \$3.00	6.00
250 shocks, corn (more or less) @ .10 per shock	25.00
2 feeding troughs & 4 hogs houses	18.00
150 bushel, oats @.10 per bu.	15.00

to be sold on an execution issued from the Court of Common Pleas of said County, in the action of Edith Culbertson Orahood Plaintiff, against Frank Walke et al., Defendant, do forthwith, after actual view of said goods and chattels, make return and say that the same are of the real value in money of \$690.00 Dollars.

Given under our hands this 1st day of November 1932.

John L. Lash
John Pfarr

State of Ohio, Union County:

I hereby certify that the within Appraisers John L. Lash & John Pfarr are freeholders and residents of said County, and were duly summoned and sworn by me to appraise the within described goods and chattels, this 1st day of November 1932.

William Rausch.....Sheriff
By A. G.....Deputy

PROCEEDINGS

Filed Nov 1 1932

rahood

of Union
William
view,

of said
nst
said
real

ohn
y
nd

riff
puty

SHERIFF'S RETURN
Sheriff's Office, Union County, Ohio.
Nov. 1st, 1932.

Received this writ on the 1st, day of November, 1932, at 1:30 o'clock P.M., and pursuant to its command I levied on the 1st, day of November, 1932, upon the following described goods and chattels, to-wit:

10 spotted Poland China sows	\$80.00
68 pigs	90.00
3 heifers @ \$20.00	60.00
2 cows @ 15.00	30.00
1 bull	30.00
1 mare, 24 yrs. . old	25.00
1 sorrel mare, 9 yrs. old	60.00
1 roan mare, 9 yrs. old	55.00
1- 2 horse wagon & rack	15.00
1 manure spreader	15.00
1 wheat binder	10.00
2 riding corn plows	10.00
1 rotary hoe	25.00
2 sets of work harness	10.00
1-3 section harrow	8.00
Fordson Tractor	10.00
Tractor plow	5.00
1 Misc wheat drill	20.00
1 corn planter	2.00
1 corn binder	5.00
1 mowing machine	5.00
500 bushel corn in crib	50.00
2 ton, hay @ \$3.00	6.00
2 ton, soy beans, @ \$3.00	6.00
250 shocks, corn (more or less) @ .10 per shock	25.00
2 feeding troughs & 4 hog houses	18.00
150 bushel, oats @.10 per bu.	15.00

Total -----\$690.00

Settlement having been made I hereby return this writ this 2nd day of December 1932, by order of Plaintiff's Attorney, C. A. Hoopes.

5.06

William Rausch....Sheriff
By A. Grigsby.....Deputy

EXECUTION DOCKET, UNION COUNTY

COMM

THE COL. B. B. RFD. CO. 70641

COST BILL

Dolls. Cts. Dolls. Cts.

Judg

150 00

Att'ys for Plaintiff

Att'ys for Defendant

No. of Case 13391

Petition Filed Sept 28 1932

H. C. De Wolf.

- vs -

Thelma Kinneer

J. D. Kinneer

Rosa Bowdre

Appraisal of Goods and Chattels

We, the undersigned disinterested freeholders and residents of Union County, and State of Ohio, having been summoned and sworn by William Rausch Sheriff of said County, impartially to appraise upon actual view, the following described goods and chattels to-wit:

350 shocks corn, (west end)	\$70.00
4 acres, (south of house)	6.00
188 shocks corn (west)	37.60
50 shocks corn, (south of house)	5.00
1 farm wagon & rack	3.00
15 pigs	45.00
5 black sows	40.00
1 red gilt	6.00
1 white & black sow	8.00

to be sold on an Execution issued from the Court of Common Pleas of said County, in the action of H. C. DeWolf Plaintiff, against Thelma Kinneer et al., Defendant, do forthwith, after actual view of said goods and chattels, make return and say that the same are of the real value in money of \$220.00 Dollars.

Given under our hands this 29th day of Sept. 1932.

John L. Sellers
Frank Linzinmeir

State of Ohio, Union County:

I hereby certify that the within Appraisers John L. Sellers & Frank Linzinmeir are freeholders and residents of said County, and were duly summoned and sworn by me to appraise, the within described goods and chattels, this 29th day of September 1932.

William Rausch, Sheriff
By A. G. Deputy

Rec
A.M., at
1932, up
350 sho
4 acres,
188 sho
50 shock
1 farm
15 pigs
5 black
1 red g
1 white
I
order c

PROCEEDINGS

Filed Sept 28 1932

SHERIFF'S RETURN

Sheriff's Office, Union County, Ohio.
Sept. 29th 1932.

Received this writ on the 29th day of September 1932, at 8:30 o'clock A.M., and pursuant to its command I levied on the 29th day of September 1932, upon the following described goods and chattels, to-wit:

350 shocks corn, (west end)	\$70.00
4 acres, (south of house)	6.00
188 shocks corn (west)	37.60
50 shocks corn, (south of house)	5.00
1 farm wagon & rack	3.00
15 pigs	45.00
5 black sows	40.00
1 red gilt	6.00
1 white & black sow	8.00

I hereby return this writ this 14th day of November, 1932, by order of Plaintiff's Attorney, Milo L. Myers, no money made.

William Rausch.....Sheriff
By A. G.....Deputy

EXECUTION DOCKET, UNION COUNTY

COMM

THE COL. B. P. MFG. CO. 70641
COST BILL

Dolls. Cts. Dolls. Cts.

Judg.

852 00

Att'ys for Plaintiff

Att'ys for Defendant

No. of Case 13373

Petition Filed Sept 7 1932.

Corliss S. Crow

- vs -

J. L. Fladt

J. A. W. Rausch

Receiv
o'clock A.M.
between par
by order of

.75

PROCEEDINGS

Filed Sept 7 1932.

SHERIFF'S RETURN
Sheriff's Office, Union County, Ohio.
September 29th 1932.

Received this writ on the 29th day of September 1932, at 8:30 o'clock A.M., and pursuant to its command settlement having been made between parties, I hereby return this writ this 14th day of Nov. 1932, by order of Plaintiff's Attorney, John W. Dailey,

William Rausch, Sheriff
By A. G.....Seputy

.75

EXECUTION DOCKET, UNION COUNTY

COST BILL

Dolls. Cts. Dolls. Cts.

Judg

59502

Att'ys for Plaintiff

Att'ys for Defendant

No. of Case 13408

Petition Filed Oct 24 1932.

State of Ohio ex rel I. J. Fulton
Supt of the Banks of the State of Ohio
(Farmers Deposit Bank Richwood O).

vs-

E. H. Gabriel

Nora B. Gabriel

Appraisal of Goods and Chattels

We, the undersigned disinterested freeholders and residents of Union County, and State of Ohio, having been duly summoned and sworn by William Rausch, Sheriff of said County, impartially to appraise upon actual view, the following described goods and chattels, to-wit:

- 2 black mares, 16 & 19 yrs old \$55.00
- 2 sets harness, (old) 8.00
- 2 cows, 15 yrs old 35.00
- 1 wagon 7.00
- 16 ewes 16.00
- 5 sows 60.00
- 24 pigs 20.00
- 20 acres standing corn 72.00
- 250 bushel, corn in crib 30.00
- 300 shock corn 30.00
- 40 bushel oats 4.00
- 6 ton timothy hay 12.00
- 1 hay loader .50
- 1 Oliver Tractor Plow 1.00
- 1 walking cultivator 1.00
- 1 corn planter 10.00
- 1 breaking plow .50
- 1 corn binder 2.00
- 1 hand corn sheller 1.00
- 1 old mowing machine, (wood) 1.00
- 1 Whippet Coach-- 1926 25.00
- 1 manure spreader (old) 1.00

to be sold an on Execution issued from the Court of Common Pleas of said County, in the action of The State of Ohio ex rel I. J. Fulton, Supt, of Banks of Ohio in charge of The Farmers Deposit Bank of Richwood, Ohio, Plaintiff, against E. H. Gabriel et al., Defendants, do forthwith, after actual view of said goods and chattels, make return and say that the same are of the real value in money of \$392.00 Dollars.

Given under our hands this 25th day of October 1932.

Frank Linzinmeir
John L. Sellers

State of Ohio, Union County:

I hereby certify that the within Appraisers Frank Linzinmeir & John Sellers are freeholders and residents of said County, and were duly summoned and sworn by me to appraise the within described goods and chattels, this 24th day of October 1932.

William Rausch.....Sheriff
By A. G.....Deputy

PROCEEDINGS

Filed Oct 24 1932.

J. Fulton
of the State of Ohio
at Richwood O).

SHERIFF'S RETURN

Sheriff's Office, Union County, Ohio.
Oct. 25, 1932.

Received this writ on the 24th, day of October 1932, at 3 o'clock P.M., and pursuant to its command I levied on the 25th day of October 1932, upon the following described goods and chattels, to-wit:

2 black mares, 16 & 19 yrs old	\$55.00
2 sets harness, (old)	8.00
2 cows, 15 yrs old	35.00
1 wagon	7.00
16 ewes	16.00
5 sows	60.00
24 pigs	20.00
20 acres standing corn	72.00
250 bushel, corn in crib	30.00
300 shock corn	30.00
40 bushel oats	4.00
6 ton timothy hay	12.00
1 hay loader	.50
1 Oliver Tractor Plow	1.00
1 walking cultivator	1.00
1 corn planter	10.00
1 breaking plow	.50
1 corn binder	2.00
1 hand corn sheller	1.00
1 old mowing machine, (wood)	1.00
1 Whippet Coach-- 1926	25.00
1 manure spreader (old)	1.00

Total -----\$392.00

The Judgment Debtor having filed exemptions of the within described chattels, I hereby return this writ this 30th day of Dec. 1932, by order of Plaintiff's Attorney, F. A. McAllister, no money made.
4.66

William Rausch....Sheriff
By A. Grigsby.....Deputy

aid
nio,
ter
same

ohn

EXECUTION DOCKET, UNION COUNTY

COMM

COST BILL

Dolls. Cts. Dolls. Cts.

Judg

208 00

Att'ys for Plaintiff

Att'ys for Defendant

No. of Case 13430

Petition Filed Dec 10

1932

*Farmers and Merchants Bank
of Milford Centre Ohio*

-vs-

E. M. Coe

Appraisal of Goods and chattels

We, the undersigned disinterested freeholders and residents of Union County, and State of Ohio, having been duly summoned and sworn by William Rausch, Sheriff of said County, impartially to appraise upon actual view, the following described goods and chattels, to-wit:

1-dapple grey gelding, 4 yrs. old	\$75.00
1-white mare, 10 yrs. old registered	50.00
1-brown mare, 12 or 14yrs old	75.00
1- " road mare 18 yrs "	5.00
48 Rambouillet ewes @ \$2.00 per head	96.00
1-ram	1.00
20 ton of hay @ \$2.00	40.00
500 bishel, corn in crib @ .15	75.00
corn binder	3.00
Deering binder	8.00
Superior wheat drill	3.00
12 ton soy beans	36.00
1 Jersey cow, old	7.50
1 "	10.00
1 " heifer brown 3 yrs old	20.00
1 " bull 6 " "	24.00
1 " brown 4 yrs. "	20.00

to be sold on an Execution issued from the Court of Common Pleas of said County, in the action of Farmers & Merchants Bank Milford Center, Ohio, Plaintiff, against E. M. Coe Defendant, do forthwith, after actual view of said goods and chattels, make return and say that the same are of the real value in money of \$548.50 Dollars.

Given under our hands this 19th day of Dec. 1932.

John Pfarr
Charley Daniels

State of Ohio, Union County:

I hereby certify that the within Appraisers John Pfarr & Charly Daniels are freeholders, and residents of said County, and were duly summoned and sworn by me to appraise the within described goods and chattels, this 19th day of December 1932.

William Rausch....Sheriff
By A. Grigsby.....Deputy

A.M.
1932,
1 dap
1 whi
1 bro
1 bro
48 Pa
1 ran
20 tr
500 b
corn
Deeri
Super
12 to
1 Je
1
1
1

Plai
4.50

PROCEEDINGS

Filed Dec 10 1932

Auto Bank
Ohio

SHERIFF'S RETURN
Sheriff's Office, Union County, Ohio.
December 10, 1932.

Received this writ on the 10th day of December 1932, at 10:30 o'clock A.M., and pursuant to its command I levied on the 10th day of December 1932, upon the following described goods and chattels, to-wit:

1 dapple grey gelding, 4 yrs old	\$75.00
1 white mare, 10 yrs old, registered	50.00
1 brown mare, 12 or 14 yrs old	75.00
1 brown road mare 18 yrs old	5.00
48 Rambouillet ewes, @ \$2.00	96.00
1 ram	1.00
20 tnn, hay @ \$2.00	40.00
500 bushel corn in crib @ 5cts.	75.00
corn binder	3.00
Deering binder	8.00
Superior wheat drill	3.00
12 ton, soy beans	36.00
1 Jersey cow, old	7.50
1 " "	10.00
1 " heifer, brown, 3 yrs old	20.00
1 " " 4 " "	20.00
1 " bull 6 " "	24.00
Total....\$548.50	

I hereby return this writ this 1st day of February 1933 by order of Plaintiff's Attorneys, Cameron & Cameron.

4.50

William Rausch, Sheriff
By A. Grigsby, Deputy

For Release see Appearance docket W. # 13430

said
o,
ew
the

EXECUTION DOCKET, UNION COUNTY

COST BILL

Dolls. Cts. Dolls. Cts.

Judg

135 00

Att'ys for Plaintiff

Att'ys for Defendant

No. of Case 13416

Petition Filed Nov 12 1932.

C. E. Stevenson

vs.

George A. Corwin

Edith Corwin

SHERIFF'S RETURN

Sheriff's Office, Union County, Ohio. Nov. 23, 1932.

Received this writ on the 23rd day of November 1932 at 10 o'clock A.M., and pursuant to its command on the 23rd day of November 1932, I made a Court House Levy upon the following described Real Estate in the Name of Edith Corwin, to-wit:

Situated in the County of Union, in the State of Ohio, and in the Village of Richwood, and bounded and described as follows, to-wit:

Beginning at a stake in the center of the Richwood and Essex Pike and at the southeast corner of land deeded to William W. Hamilton September 6th, 1900; thence with the south line of said land due east 180 feet (passing an iron rod at 27 feet to a stone); thence with two consecutive lines of the lands of A. E. Latham as formed by this conveyance, South 4° 35' West 50 feet to a stone, and thence due West 180 feet (passing an iron rod at 153 feet) to a stake in the center of said road; thence with the center of said road North 4° 30' west 50 feet to the beginning. Containing 20/100 of an acre, more or less.

I hereby return this writ this 26th day of November, 1932, by order of Plaintiff's Attorney, Gwynn Sanders, no money made.

2.50

William Pausch.....Sheriff By A. Grigsby.....Deputy

Sheriff's Return

#13416 On Alias Execution. Appraisement of Real Estate and Sale

Sheriff's Office, Union County, Ohio. November 16th. 1934. Received this writ hereto annexed on the 16th day of November 1934, at ten o'clock A.M., and in obedience to the command thereof, I proceeded immediately to and did on the 16th day of November 1934, levy upon the lands and tenements of said Edith Corwin particularly described in Exhibit "A" herewith returned and made a part thereof. On the 19th day of November 1934, I called an inquest of three disinterested free-holders, residents of the County where the lands described in said Exhibit "A" are situate, and administered to them an oath impartially to appraise the said property upon actual view; and said free-holders forthwith returned to me under their hands, an estimate of the real value of the property in money. And forthwith upon receiving such return I deposited a copy of it with the Clerk of the Court from which the Writ issued, and I immediately caused public notice to be given of the time and place of sale, for at least thirty days before the day of sale, by advertisement in the Richwood Gazette a newspaper published weekly, printed and of general circulation in Union County, inserted in five consecutive numbers thereof, before the day of sale. And on the 22nd. day of December, 1934, at one o'clock P.M., at the door of the Court House of said County, (at the time and place mentioned in said advertisement), I exposed to sale said lands and tenements at public auction; and thereupon came no bidders: No sale. Sheriff's Fees\$5.26

William Rausch, Sheriff. By A. Grigsby, Deputy.

Certificate of The State of Ohio, This, Personally appeared the inquest, a where said land the property so. And said free estimate, hereto Given under

Report We the under Ohio, having been appraise the prop thereof, estimate One Thousand U.

H. H. Good App The State of Ohio C. S. marriest free holders, an oath im upon actual \$600.00

Sheriff 1935, a (findi this w uary 1 partic hereof disint descri oath i said f mate o ceivin Court tice t days b a news Union day of at the tioned ments the su best b thereo teneme Dated Sheriff

PROCEEDINGS

Filed Nov 12 1932.

Certificate of Qualifications of Appraisers.

The State of Ohio, Union County, ss. Before me, William Rausch, Sheriff of Union County Ohio, Personally appeared H. McLeod, C. E. Stout and D. E. Ogan, whom I called to make the inquest, and who are disinterested free holders residents of the County where said lands are situated, were by me duly sworn impartially to appraise the property so levied upon and described in Exhibit A, upon actual view. And said freeholders forthwith returned to me, under their hands, an estimate, hereto attached, of the real value of the property in money.

Given under my hand, this 19th day of November 1934.

William Rausch Sheriff. By A. Grigsby Deputy.

Report of Appraisers.

We the undersigned, disinterested freeholders, residents of Union County Ohio, having been called by the Sheriff of said County and duly sworn impartially to appraise the property levied upon and described in Exhibit A do, upon actual view thereof, estimate and appraise the real value of said property in money at One Thousand (1000.00) Dollars. Given under my hand this 19th day of November 1934.

H. McLeod - C. E. Stout - D. E. Ogan. - Appraisers.

Appraisement

The State of Ohio, Union County. I hereby certify that I called an inquest of C. S. Marriott, G. M. Haines and H. E. Conkright, three disinterested free holders, residents of Union County Ohio and administered to them an oath impartially to appraise the within described property upon actual view. Dated this 15th day of January 1935.

\$600.00

William Rausch-Sheriff, by A. Grigsby-Deputy.

Sheriff's Return

Alias #13416

Sheriff's Office, Union County, Ohio.

February 21st. 1935.

Received this writ hereto annexed on the 11th day of January 1935, at nine o'clock A.M., and in obedience to the command thereof (finding no goods and chattels upon which to levy and make a part of this writ, I proceeded immediately to and did on the 11th day of January 1935, levy upon the lands and tenements of the said Edith Corwin particularly described in Exhibit "A" herewith returned and made a part hereof. On the 15th day of January 1935, I called an inquest of three disinterested freeholders, residents of said County where the lands described in said Exhibit "A" are situate, and administered to them an oath impartially to appraise the said property upon actual view; and said freeholders forthwith returned to me under their hands, an estimate of the real value of the property in money. And forthwith upon receiving such return I deposited a copy of it with the Clerk of the Court from which the Writ issued, and I immediately caused public notice to be given at the time and place of sale, for at least thirty days before the day of sale, by advertisement in the Richwood Gazette a newspaper published weekly, printed and of general circulation in Union County, inserted in five consecutive numbers thereof, before the day of sale. And on the 16th day of February 1935, at one o'clock P.M., at the door of the Court House of said County, (the time and place mentioned in said advertisement), I exposed to sale said lands and tenements at public auction; and thereupon E. W. Morrison bid for the same the sum of Four Hundred Dollars, which said sum being the highest and best bid offered therefor, and being two-thirds of the appraised value thereof, I then and there publicly struck off and sold said lands and tenements to him, the said E. W. Morrison for the sum aforesaid.

Dated February 21st. 1935,

Sheriff's Fees.....\$9.26

William Rausch, Sheriff. By.. A. Grigsby, Deputy.

EXECUTION DOCKET, UNION COUNTY

COMMON

THE COL. B. B. MFG. CO. 70541

COST BILL

Dolls. Cts. Dolls. Cts.

Judg

338 20

Att'ys for Plaintiff

Att'ys for Defendant

No. of Case 13338

Petition Filed July 22 1932.

Charles Winston

-vs-

William Edwards
Bessie Edwards
H J Edwards
Ruth Edwards.

A. M.
upon
Ostr
tow
FIRS
said
dred
pare
four
nort
four
an a
as b
SECO
and
suga
alon
E. H
land
then
5 ro
(1)
Any
Edwa
is h
2.70

PROCEEDINGS

Filed July 22 1932.

SHERIFF'S RETURN

Sheriff's Office, Delaware County, Ohio.
Sept. 24, 1932.

Received this writ on the 25th day of July 1932, at 9-45 o'clock A.M., and pursuant to its command I levied on the 25 day of July 1932, upon the following described real Estate: Situated in the Village of Ostrander, County of Delaware and State of Ohio, described as follows, to wit:

FIRST TRACT: Beginning at a stake on the north line of High Street in said Village of Ostrander five (5) rods east of In lot Number One Hundred and twenty (120) in said Village; thence north eight (8) rods parallel with the east line of said In lot 120 to a stake; thence east four (4) rods to a stake; thence south eight (8) rods to a stake in the north line of High Street; thence west along the north line of said street four (4) rods to the place of beginning, containing one fifty (1/5) of an acre.

The above described premises appears on the Auditor's Tax duplicate as being In lot Number 200 in the Village of Ostrander, Ohio.

SECOND TRACT: Situated in the Village of Ostrander, County of Delaware and State of Ohio, described as follows, to wit:

Beginning at the southeast corner of Joseph C. Maugans land to a sugar tree; thence north 22 rods to the railroad grounds; thence east along railroad grounds 12 rods and 8 1/2 feet to northeast corner of Mary E. Harter land; thence south 14 rods along west side of Mary E. Harter land; thence west 4 rods along the north line of Henry Stullen lot; thence south 8 rods along west side of Henry Stullen lot; thence west 5 rods 8 1/2 feet along High Street to place of beginning, containing one (1) acre, 18 rods more or less. Inlot No. 120.

Any and all of the right, title and interest of William Edwards, Bessie Edwards, H. J. Edwards or Ruth Edwards in the above described Real Estate is hereby levied upon. And by reason of prior liens, this writ returned.

2.70

Valey E. Main, Sheriff
By J. M. Schaffner, Deputy

EXECUTION DOCKET, UNION COUNTY

COMM

COST BILL

Dolls. Cts. Dolls. Cts.

Judg

222 79

Att'ys for Plaintiff

Att'ys for Defendant

No. of Case / 3443

Petition Filed Jan 7 1933

L. N. Thompson

- vs -

G. L. Weaver

C. A. Weaver

Appraisal of Goods and Chattels

We, the undersigned disinterested freeholders and residents of County, and State of Ohio, having been duly summoned and sworn by William Rausch Sheriff of said County, impartially to appraise upon actual view, the following described goods and chattels, to-wit:

1 bay mare,	4 yrs old	\$90.00
1 sorrel mare,	5 " "	90.00
1 bgy mare,	15 " "	75.00
1 sorrel mare,	23 " "	35.00
1 " "	22 " "	35.00
1 bay mare	6 " "	85.00
1 gelding	(no mortgage)	10.00
1 Guernsey bull		45.00
7 " cows,	2 to 8 yrs old, @ \$40.00 (registered)	280.00
2 " calves,	2 months old	10.00
14 head of shoats,		42.00
45 " "		65.00
1 stag		9.00
9 Duroc Sows,	@ \$7.00 (No mortgage)	63.00
1 " boar		3.00
1 hay loader		20.00
1 manure spreader		25.00
1 hog feeder		1.00
1 side delivery rake		1.00
mowing machine		.25
grind stone		.50
gas engine		2.00
milk cart		.50
pump jack		.50
small tools		5.00
1 sled		.25
1 " "		1.00
1-2 horse wagon & rack		15.00
2 cultivators, 1 row		10.00
1 riding breaking plow		2.00
1 walking " "		2.00
1926 Overland Six		20.00
1 feed grinder and sacker		10.00
1 corn sheller		1.00
1 cooker		2.00
6 sides of harness		12.50
15 tons of mixed hay		45.00
1400 bushel, corn in crib		280.00
400 shocks, more or less, in field & crib		60.00
100 bushel in field, husked		10.00
200 " oats, more or less		30.00
1 double disc		5.00

to be sold on an Execution issued from the Court of Common Pleas of said County in the action of L. N. Thompson Plaintiff, against G. L. Weaver et al., Defendant, do forthwith, after actual view of said goods and chattels, make return and say that the same are of the real value in money of \$1498.50 Dollars.

Given under our hands this 9th day of January 1933.

James I. Myers
John Pfarr

State of Ohio, Union County:

I hereby certify that the within Appraisers James I. Myers & John Pfarr are freeholders and residents of said County, and were duly summoned and sworn by me to appraise, the within described goods and chattels, this 9th day of January 1933.

William Rausch....Sheriff
By A. Grigsby.....Deputy

A.M.
1933
1 be
1 sc
1 be
1 sc
1
1 be
1 g
1 G
7
2
14
45
1 s
9 D
1
1 h
1 h
1 s
mow
gri
gas
mil
pun
sms
1 s
1
1-2
2 c
1
1
19
1
1
1
6
15
14
4
10
20
1

PROCEEDINGS

filed Jan 7 1933

SHERIFF'S RETURN
Sheriff's Office, Union County, Ohio
January 9th, 1933.

Received this writ on the 9th, day of January 1933, at 10 o'clock A.M., and pursuant to its command I levied on the 9th day of January 1933, upon the following described goods and chattels, to-wit:

1 bay mare,	4 yrs old	\$90.00
1 sorrel mare,	5 " "	90.00
1 bay mare,	15 " "	75.00
1 sorrel mare,	23 " "	35.00
1 " "	22 " "	35.00
1 bay mare	6 " "	85.00
1 gelding	(no mortgage)	10.00
1 Guernsey bull		45.00
7 " cows,	2 to 8 yrs old, @ \$40.00 (registered)	280.00
2 " calves,	2 months old	10.00
14 head of shoats,		42.00
45 " "		65.00
1 stag		9.00
9 Duroc sows,	@\$7.00 (no mortgage)	63.00
1 " boar		3.00
1 hay loader		20.00
1 manure spreader		25.00
1 hog feeder		1.00
1 side delivery rake		1.00
mowing machine		.25
grind stone		.50
gas engine		2.00
milk cart		.50
pump jack		.50
small tools		5.00
1 sled		.25
1 " "		1.00
1-2 horse wagon & rack		15.00
2 cultivators, 1 row		10.00
1 riding breaking plow		2.00
1 walking " "		2.00
1926 Overland Six		20.00
1 feed grinder and sacker		10.00
1 corn sheller		1.00
1 cooker		2.00
6 sides of harness		12.50
15 tons of mixed hay		45.00
1400 bushel, corn in crib		280.00
400 shocks, more or less, in field & crib		60.00
100 bushel in field, husked		10.00
200 " oats, more or less		30.00
1 double disc		5.00

Total\$1498.50

I hereby return this writ this 1st. day of February 1933 by order of Plaintiff's Attorney, Gwynn Sanders. No money made.

William Rausch...Sheriff
By A. Grigsby....Deputy

4.18

EXECUTION DOCKET, UNION COUNTY

COMM

COST BILL

Dolls. Cts. Dolls. Cts.

Judg 143099.

Att'ys for Plaintiff

Att'ys for Defendant

No. of Case 13449.

Petition Filed *Jan 13* 1933.

W. O. Jewett

- vs -

Harold E. Fry

Nellie E. Fry

R. S. Fry Jr.

Appraisal of Goods and Chattels

We, the undersigned disinterested freeholders and residents of Union County, and State of Ohio, having been duly summoned and sworn by William Rausch, Sheriff of said County, impartially to appraise upon actual view, the following described goods, and chattels, to-wit:

1 manure spreader	\$40.00
1 mowing machine	2.00
1 wheat drill	5.00
1 John Deere corn planter	20.00
1 tandem disc	10.00
1 cultipacker	25.00
1 tractor plow	20.00
1 riding corn plow	5.00
1 riding breaking plow	15.00
1 drag harrow	2.00
1 Ford, Tudor	10.00
1 walking breaking plow	1.00
1 wagon & rack	15.00
1-3 horse gas engine	5.00
2 sets of work harness	5.00
1 grey road horse, 18 yrs. old	20.00
1 team of grey mares, 4 and 6 yrs. old	150.00
1 John Deere Tractor	100.00
1 Jersey cow, 9 yrs old	20.00
1 wagon & bedk	20.00
1 Ford truck, 1926 Model	25.00
1 Trailer	5.00

also one-half interest in the following

44 head of shoats	33.00
500 bushel, corn @ 15cts.	37.50
10 ton mixed hay @ \$ 3.00	15.00
6 sows with 30 pigs by side	35.00
8 sows, due to farrow in spring	28.00

to be sold on an Execution issued from the Court of Common Pleas of said County, in the action of W. O. Jewett Plaintiff, against Harold E. Fry, et al., Defendant, do forthwith, after actual view of said goods and chattels, make return and say that the same are of the real value in money of \$669.50 Dollars.

Given under our hands this 16th day of Jan. 1933.

John Pfarr
George Singer

State of Ohio, Union County:

I hereby certify that the within Appraisers John Pfarr & George Singer are freeholders and residents of said County, and were duly summoned and sworn by me to appraise, the within described goods and chattels, this 16th day of January 1933.

William Rausch.....Sheriff
By A. Grigsby.....Deputy

Re
P.M., 8
1933, u
Plainti

7.30

A.M.,
1933.

1 mar
1 row
1 whe
1 Joh
1 ta
1 cul
1 tra
1 ric
1 ric
1 dra
1 Fo
1 wa
1-3
2 se
1 gr
1 te
1 Jo
1 Je
1 wa
1 Fo
1 Tr

44
500
10 t
6 so
8 so

of P

6.50

PROCEEDINGS

Filed Jan 13 1933

SHERIFF'S RETURN
Sheriff's Office, Delaware County, Ohio.
February 27, 1933

Received this writ on the 16th day of January 1933, at 3 o'clock P.M., and pursuant to its command I levied on the 17th day of January 1933, upon the Good and chattels of Harold E. Fry. but by order of the Plaintiff W. O. Jewett this execution returned.

Signed W. O. Jewett

Therefore this execution returned this 27 day of February, 1933.

C. E. McKinnie, Sheriff
By E. C. Pittman, Deputy

7.30

SHERIFF'S RETURN
Sheriff's Office, Union County, Ohio.
Jan. 17th, 1933.

Received this writ on the 14th day of January 1933, at 11 o'clock A.M., and pursuant to its command I levied on the 16th day of January 1933, upon the following described goods and chattels, to-wit :

Property of R. S. Fry Jr.

1 manure spreader	\$40.00
1 mowing machine	2.00
1 wheat drill	5.00
1 John Deere corn planter	20.00
1 tandem disc	10.00
1 cultipacker	25.00
1 tractor plow	20.00
1 riding corn plow	5.00
1 riding breaking plow	15.00
1 drag harrow	2.00
1 Ford, Tudor	10.00
1 walking breaking plow	1.00
1 wagon & rack	15.00
1-3 horse gas engine	5.00
2 sets of work harness	5.00
1 grey road horse, 18 yrs. old	20.00
1 team of grey wares, 4 and 6 yrs. old	150.00
1 John Deere Tractor	100.00
1 Jersey cow, 9 yrs old	20.00
1 wagon & bed	20.00
1 Ford truck, 1926 Model	25.00
1 Trailer	5.00

Also one-half interest in the following

44 head of shoats	33.00
500 bushel, corn @ 15 cts.	37.50
10 ton mixed hay @ \$ 3.00	15.00
6 sows with 30 pigs by side	36.00
8 sows, due to farrow in spring	28.00

Total.....\$669.50

I hereby return this writ this 13th day of March, 1933, by order of Plaintiff's Attorneys, Cameron & Cameron, no money made.

William Rausch, Sheriff.
By A. Cripsby, Deputy

6.50

EXECUTION DOCKET, UNION COUNTY

COST BILL

Dolls. Cts. Dolls. Cts.

Judg 167 39

Att'ys for Plaintiff

Att'ys for Defendant

No. of Case 13433

Petition Filed Dec 12 1932

J. L. Fladt d/b/a
Erwin Farmers Hardware Co.

- vs -

B E Parthemer
Jay D Miller

Received
and pursuant
following d
dants, to-w
corn plant
of harness;
George; 1 b
cows; 1 hei
650 feeding
to bu. barl
oats, more
tractor; 1
1 John Deer
1 cultivato
plow; 1 cul
Writ r

4.50

PROCEEDINGS

Filed Dec 12 1932

Dwight Co.

SHERIFF'S RETURN

Sheriff's Office, Madison, County, Ohio.
Dec. 16, 1932.

Received this writ on the 14th day of December 1932 at 9 o'clock A.M., and pursuant to its command I levied on the 15th day of Dec. 1932, upon the following described goods and chattels, belonging to the within named defendants, to-wit: 1 John Deer, Bean plow; 1 Spike tooth harrow; 1 John Deer, corn planter; 1 Chev. truck, 1927 model; 1 Chev. Coach, 1930 model; 4 sides of harness; 1 McCormick Deering gas engine; 1 feed grinder; 1 Brown horse, George; 1 bay horse, barney; 1 roan horse; bob; 1 roan horse, jim; 5 milk cows; 1 heifer; 48 head beef cattle; 2 Angus bulls; 52 white faced heifers; 650 feeding lambs, more or less; 60 acres of corn in field, more or less; 10 bu. barley in bin, more or less; 350 bu. soy beans, more or less; 150 bu. oats, more or less; 25 ton hay, (soy bean), more or less; 1 Massie Harris tractor; 1 John Deer tractor; 1 John Deen tractor plow; 1 John Deer Combine; 1 John Deer, corn picker; 1 Moline Binder; 1 mowing machine McCormick; 1 cultivator; 1 Massie Harris cultivator; 1 wheat drill; 1 Oliver breaking plow; 1 cultipacker; 2 John Deed Disc harrows; 2 John Deer Rotary Hoes.
Writ returned no money made, because of prior liens.

4.50

J. A. Maxwell, Sheriff
By E. L. Maxwell, Deputy

EXECUTION DOCKET, UNION COUNTY

COST BILL

Dolls. Cts. Dolls. Cts.

Judg 407 50

Att'ys for Plaintiff

Att'ys for Defendant

No. of Case 13439

Petition Filed Dec 30 19 32

The Central Loan and Discount Co.

-vs-

D. F. Scott

Ruby Scott

Appraisal of Goods and chattels

We, the undersigned disinterested freeholders and residents of Union County, and State of Ohio, having been duly summoned and sworn by William Rausch, Sheriff of said County, impartially to appraise upon actual view, the following described goods and chattels, to-wit:

60 head of ewes, on shares	\$120.00
1 black mare, 11 yrs old	75.00
1 " " 15 " "	65.00
3 calves	6.00
black stallion, 2 yrs old	100.00
1 grey mare, 16 yrs old	50.00
1 black mare, 14 yrs old	50.00

One-half interest in the following

8 heifers	80.00
40 pigs	40.00
15 brood sows	75.00
6 cows, 2 to 6 yrs old	90.00

to be sold on Execution issued from the Court of Common Pleas of said County, in the action of The Central Loan & Discount Co. Plaintiff against D. F. Scott et al., Defendants, do forthwith, after actual view of said goods and chattels, make return and say that the same are of the real value in money of \$751.00 Dollars.

Given under our hands this 31 day of December 1932.

John Pfarr
H. C. Blumenschein

State of Ohio, Union County:

I hereby certify that the within Appraisers John Pfarr & H. C. Blumenschein are freeholders and residents of said County, and were duly summoned and sworn by me to appraise, the within described goods and chattels, this 31 day of December 1932.

William Rausch...Sheriff
By A. Grigsby...Deputy

P.M.,
1932,
60 head
1 bla c
1 "
3 calv
black
1 grey
1 black
8 heif
40 pig
15 bro
6 cows
of Pla
5.94

PROCEEDINGS

Filed Dec 30 19 32

d Discount Co.

SHERIFF'S RETURN
Sheriff's Office, Union County, Ohio.
Dec. 31, 1932.

Received this writ on the 30th, day of December 1932, at 3 o'clock P.M., and pursuant to its command I levied on the 31, day of December 1932, upon the following described goods and chattels:

60 head of ewes, on shares	\$120.00
1 black mare, 11 yrs old	75.00
1 " " 15 " "	65.00
3 calves	6.00
black stallion, 2 yrs old	100.00
1 grey mare, 16 yrs old	50.00
1 black " 14 " "	50.00
one-half interest in the following	
8 heifers	80.00
40 pigs	40.00
15 brood sows	75.00
6 cows, 2 to 6 yrs old	90.00

Total -----\$751.00

I hereby return this writ this 26th day of January, 1933, by order of Plaintiff's Attorney, C. A. Hoopes.

William Rausch, Sheriff
By A. Grigsby, Deputy

5.94

EXECUTION DOCKET, UNION COUNTY

COST BILL

Dolls. Cts. Dolls. Cts.

Judg 203 93

Att'ys for Plaintiff

Att'ys for Defendant

No. of Case 13447

Petition Filed Jan 19 1933

Henry Adams vs J. C. Andrews

Appraisal of Goods and Chattels

We, the undersigned disinterested freeholders and residents of Union County, and State of Ohio, having been duly summoned and sworn by William Rausch, Sheriff of said County, impartially to appraise upon actual view, the following described goods and chattels, to-wit:

Table with 2 columns: Description of goods and chattels, and their respective values in dollars and cents.

To be sold on an Execution issued from the Court of Common Pleas of said County, in the action of Henry Adams Plaintiff, against J. C. Andrews Defendant, do forthwith, after actual view, of said goods and chattels, make return and say that the same are of the real value in money of \$773.00 Dollars.

Given under our hands this 12th day of January 1933

James Lane Joe Kane

State of Ohio, Union County:

I hereby certify that the within Appraisers James Lane & Joe Kane are freeholders and residents of said County, and were duly summoned and sworn by me to appraise, the within described goods and chattels, this 12th. day of January 1933.

William Rausch.....Sheriff By A. Grigsby.....Deputy

A.M. 1933 1 ba 1 ba 3 co 1 ca 8 so 8 sh 1 Fo 1 dr 1 se 3 cc 5 to 100 1 wa 1 1 di 1 ri 1 co 1 m 1 co 1 ha 1 w 200 1 ca 1 d 1 A

fac Cl

Hen

Jan

To Ent

Jan

cl

ex

ent

And

he

th

to

C

6.

PROCEEDINGS

SHERIFF'S RETURN
 Sheriff's Office, Union County, Ohio
 Jan. 13th. 1933.

Received this writ on the 12th day of January 1933 at 11 o'clock A.M., and pursuant to its command I levied on the 12th, day of January 1933, upon the following described goods and chattels, to-wit:

1 bay mare, 6 yrs old -- appraised at ---	\$75.00
1 bay horse, " " "	70.00
3 cows, 3 to 6 yrs old "	65.00
1 calf, 1 yr " "	10.00
8 sows "	30.00
8 shoats "	8.00
1 Ford, Tudor, 1923 Model	25.00
1 drag harrow	5.00
1 set double work harness	8.00
3 collars	3.00
5 ton timothy hay	15.00
100 head, white Rock chickens	50.00
1 wagon & rack	30.00
1 " "	10.00
1 disc harrow	1.00
1 riding breaking plow	10.00
1 corn planter	5.00
1 mowing machine	5.00
1 corn plow	2.00
1 hay loader	2.00
1 walking breaking plow	1.00
200 bushel, corn @ 20 cts.	40.00
1 corn sheller	1.50
1 double-tree	1.50
1 Automobile, Pontiac 2 doors.	300.00

Total \$773.00

I hereby return this writ this 1st. day of February 1933 because of the fact, the within described chattels were released and turned over to the Claimant, Clarence A. Andrews as shown by the following:

State of Ohio, Union County, SS.
 Trial of Right of Property

Before John H. Kinkade, Justice of the Peace.

Henry Adams, Plaintiff,

No. 13,447

VS

Common Pleas Court.

James C. Andrews, Defendant.

To William Rausch, Sheriff, Union County, Ohio.
 Entry by Agreement.

January, 31st, 1933. This day came the attorneys, Gwynn Sanders for the claimant and F. A. McAllister for Henry Adams, the Plaintiff who caused the execution to be issued to the sheriff herein and consented and agreed to the entry of the verdict of the jury in favor of the claimant, Clarence A. Andrews as being the true owner of the chattels as levied by the sheriff herein. Therefore the justice finds in favor of the claimant and orders that the chattels levied upon by the sheriff be released and turned over to the said claimant, upon the payment of the costs. Ten Dollars (\$10.00) Costs paid and receipted on docket.

John H. Kinkade
 Justice of the Peace.

William Rausch, Sheriff
 By A. Grigsby, Deputy

6.80

led Jan 19 1933

id

EXECUTION DOCKET, UNION COUNTY

COST BILL

Dolls. Cts. Dolls. Cts.

Judg 215 48

Att'ys for Plaintiff

Att'ys for Defendant

No. of Case 13456

Petition Filed Jan 21 19 33

Stewart Smith

- vs -

Lester Smith

George Hall

May Hall

SHERIFF'S RETURN

Sheriff's Office, Union County, Ohio.
Jan. 23, 1933.

Received this writ on the 21, day of January 1933, at 11 o'clock A.M., and pursuant to its command finding no goods or chattels, lands or tenements in the name of Lester Smith or George Hall upon which to levy and make a part of this writ, I did on the 23 day of January 1933, make a Court House Levy upon the following described real estate in the name of May Hall:

Situated in the County of Union, in the State of Ohio, and in the Township, of Paris, Survey No. 5292, etc., and bounded and described as follows:

Beginning at an ash, elm and sugar tree the westerly corner to said Survey Nos. 5292 etc.; thence with the northerly line thereof N. 52° E. 190 poles (crossing Cow Run) to a sugar tree and small white oak; thence S. 38° E. 84.50 poles to a stake; thence S. 52° W. 190 poles (crossing Cow Run) to a stake in the westerly line of said Survey Nos. 5292 etc. thence with said line N. 38° W. 84.50 poles to the beginning. Containing 100 acres of land, more or less.

I hereby return this writ this 23rd, day of January 1933, by order of Plaintiff's Attorney, Richard C. Thrall because of the fact said premises were found to be subject to prior liens which preclude the sale thereof.

2.50

William Rausch..Sheriff
By A. Grigsby...Deputy

Marysville, Ohio.

November, 26th 1934

I hereby release above judgment against Lester Smith, George Hall and May Hall this 26th day of November 1934.

Stewart Smith

PROCEEDINGS

led Jan 21 19 33.

le, Ohio.
v, 26th 1934
- above judgment
h, George Hall
26th day of

EXECUTION DOCKET, UNION COUNTY

COST BILL

Dolls. Cts. Dolls. Cts.

Judz

2433 09

Att'ys for Plaintiff

Att'ys for Defendant

No. of Case 13458

Petition Filed Jan 24 1933

D. P. Anderson Receiver of the First National Bank.

-vs-

Wm Neel and Ora Neel



IN THE COMMON PLEAS COURT OF UNION COUNTY, OHIO

D. P. Anderson, Receiver of The First National Bank of Richwood, Richwood, Ohio, Plaintiff, vs. Wm. Neel and Mrs. Ora Neel, Defendants,

Case No. 13458 RELEASE OF LAND FROM LIEN OF JUDGMENT

For a valuable consideration, the receipt of which is hereby acknowledged, I, William V. Goshorn, Receiver of The First National Bank of Richwood, Richwood, Ohio, do hereby release and discharge the property hereinafter described from all lien, encumbrance, claim or interest which I may have therein by virtue of the above mentioned judgment which real estate is more fully described as follows, to-wit:

Situated in the County of Union, in the State of Ohio, and in the Township of Claibourne and bounded and described as follows:

Being part of Survey No. 6293-

First Tract - Beginning at a stone, southeast corner to lands formerly owned by Cyprian Lee in the South line of said Survey No. 6293; Thence with said line S. 72° West 47.41 poles to a stone, corner to lands owned by Cushman and Charles; Thence with the East line of said lands N. 5° West 104 poles to a stake, corner to the dower estate of Elizabeth Cotrell; Thence N. 70° East 47.41 poles to a stake, another corner to said dower-estate, in the East line of said lands formerly owned by Cyprian Lee; Thence with said line S. 5° East 104 poles to the beginning. Containing 29.75 acres, more or less.

Second Tract - Beginning at the Northwest corner of

A.M., 1933, TRACT No. 51 Leesbur In follow Be Be dary a bourne E. 160 hickor ning, TRACT No. 51 Leesbu Be the ce thence feet t Mary H contain of Pla 3.00 on Alias and th without .75

PROCEEDINGS

led Jan 24 1933.

SHERIFF'S RETURN
Sheriff's Office, Union County, Ohio.
January 25th, 1933

Received this writ on the 25th day of January 1933 at 10 o'clock A.M., and pursuant to its command I levied on the 25th day of January 1933, upon the following described real estate, to-wit:

TRACT NUMBER I.

Situated in the County of Union, State of Ohio, and Township of Leesburg, and bounded and described as follows:

In Survey No. 6211, Being forty acres off of the East side of the following described tract of land, to-wit:

Being the East half of the following, to-wit:
Beginning at two oaks and an elm, the original northeasterly boundary at the corner of said Survey; thence with the line of Buler Clai-bourne Survey S. 72° W. 230 poles to a beech and an ash; thence S. 20° E. 160 poles to three (3) beeches; thence N. 72° E. 230 poles to a hickory and ironwood; thence N. 20° W. 160 poles to the place of begin-ning, containing 40 acres more or less.

TRACT NUMBER II.

Situated in the County of Union, State of Ohio, and Township of Leesburg, and bounded and described as follows:

Beginning at the North-east corner of Mary Hites land; thence with the center of the Neel Road S. 76° 30' W. 646-1/3 feet to a stone; thence S. 15° 20' E. 2,695 feet to a stone; thence N. 76° 45' E. 653 feet to a stone South-west corner of Mary Hites land; thence with said Mary Hites west line N. 15° 28' W. 2699 feet to the place of beginning, containing 40 acres, to be the same more or less.

I hereby return this writ this 25th day of January 1933, by order of Plaintiff's Attorney, Robert F. Allen.

3.00

William Rausch, Sheriff
By A. Grigsby, Deputy



158

ND FROM
GMENT

s hereby acknow-
Bank of Richwood,
ereinafter de-
may have therein
more fully de-

ate of
and de-

to lands
aid Sur-
1 poles
les;
04 poles
otrell;
corner
former-
East

on Alias Execution.

SHERIFF'S RETURN
Sheriff's Office, Union County, Ohio.
June 3rd. 1935.

Received this writ on the 16th day of March 1935, at 11 o'clock A.M., and the Judgment within having been released I hereby return this writ without Execution by order of Plaintiff's Atty., Robert F. Allen.

.75

William Rausch, Sheriff
By A. Grigsby, Deputy

EXECUTION DOCKET, UNION COUNTY

THE COL. S. S. MFR. CO. 70841

COST BILL

Dolls. Cts. Dolls. Cts.

Judg

2433 09

Att'ys for Plaintiff

Att'ys for Defendant

No. of Case 13458

Petition Filed *Jan 24* 1933

*D. P. Anderson Receiver of the
First National Bank.*

- vs -

*Wm Neel and
Ara Neel.*



IN THE COMMON PLEAS COURT OF UNION COUNTY, OHIO

D. P. Anderson, Receiver of *
The First National Bank of *
Richwood, Richwood, Ohio, *

Plaintiff, *

Case No. 13458

vs. *

RELEASE OF LAND FROM

William Neel's land; Thence North 32.50 poles to the center of Fulton Creek; Thence along said creek with the meanderings thereof to the Northwest corner of John Smart's land; Thence South 75 poles to the Northeast corner of William Neel's land; Thence West to the place of beginning.

Containing 23 acres more or less and known as the dower of Elizabeth Cottrell.

Third Tract - Beginning in the center of the old channel of Fulton Creek and corner to the lands of David Cushman and John Smart and Southeast corner to Daniel Bigelow's land; Thence N. 1° East 61.48 poles to the center of the Fulton Creek gravel road, witness a stone in the line on the South side of the road; Thence with the center of said Road S. 85° East 43 poles to the East line of said Bigelow's land, witness a stone in the line on the South side of the road; Thence S. 5° East 4 poles to the center of the old channel of Fulton Creek; Thence with the center of said creek with the meanderings thereof, crossing the new channel and following the center of the old channel to the beginning.
Containing 6.16 acres, more or less.

Containing in all 58.91 acres, more or less, but subject to all legal highways.

Also, the following described real estate, to-wit:

Situated in the County of Union, in the State of Ohio, and in the Township of Leesburg and bounded and described as follows :

Part of Survey No. 6211 -

Beginning in the center of the Neel Road, at an angle in said road and in the North line of said Survey No. 6211; Thence with said Survey line and with the center of said road S. 76° West 646 feet to the Northeast corner of a tract conveyed to Mary Hite; Thence with the East line of said Tract S. 15° East 2702 feet to the Southeast corner of said Tract; Thence N. 76° 45' East 652 feet to the center of the above mentioned Neel road; Thence

EXECUTION DOCKET, UNION COUNTY

THE COL. S. R. REC. CO. 70541

COST BILL

Dolls.	Cts.	Dolls.	Cts.
2433	09		

Judg

2433 09

Att'ys for Plaintiff

Att'ys for Defendant

No. of Case 13458

Petition Filed Jan 24

1933

... with the East line of said Tract S. 15° East 2702 feet to the Southeast corner of said Tract; Thence N. 76° 45' East 652 feet to the center of the above mentioned Neel road; Thence with the center of said road N. 15° West 2705 feet to the beginning.

Containing 40 acres more or less, and being the same premises conveyed by Alexander Neel to William A. Neel by Warranty Deed dated January 2nd, 1902, and recorded in Union County Deed Record No. 93, at Page 436. Subject to all legal highways.

Said release is hereby made however, without waiving or in any manner affecting said lien upon any lands other than the part above specifically described.

IN WITNESS WHEREOF, William V. Goshorn, Receiver, has hereunto set his hand this 27th day of May, A.D. 1935.

Signed in presence of:

Margaret Cahill
W. Co. Jacobs

William V. Goshorn
Receiver of The First National Bank
of Richwood, Richwood, Ohio

STATE OF OHIO,

SS:

COUNTY OF UNION,

Before me, a Notary Public in and for said County, personally appeared William V. Goshorn, Receiver of The First National Bank of Richwood, Richwood Ohio, and acknowledged that he did sign the foregoing instrument and that the same was his free act and deed.

IN TESTIMONY WHEREOF, I hereunto subscribe my name at Richwood, Ohio the day and year last aforesaid.

Margaret Cahill

MARGARET CAHILL
Notary Public, Union County, Ohio
My Commission Expires May 18, 1937

EXECUTION DOCKET, UNION COUNTY

THE COL. B. B. MFG. CO. 70841

COST BILL

Dolls. Cts. Dolls. Cts.

Judg

15-26 64

Att'ys for Plaintiff

Att'ys for Defendant

No. of Case *13463*

Petition Filed *Jan 31* 19*33*

Minnie Winner

- vs -

*O. M. Bird
Clarence Bird
Josephine Bird*

IN THE COURT OF COMMON PLEAS OF UNION COUNTY, OHIO

Minnie Winner,

Plaintiff

vs

O. M. Bird, Clarence Bird

and Josephine Bird,

Defendants

:
:
:
:
:
:

Case No. 13463

R E L E A S E

For a valuable consideration, the receipt of which is hereby acknowledged, the following described lands, belonging to Clarence Bird and Josephine Bird, are released from the operation and effect of the judgment, execution and levy in the above entitled action:



The following described Real Estate, situated in the County of Union, in the State of Ohio, and in the Township of Washington, and bounded and described as follows: Being in Survey No. 9915, beginning at a stone in the center of the township road and S. E. corner to Albert J. Armintrout's land; thence N. 9 1/2 deg. W. 206 poles to a stake in the south line of Edward Evans land and N. E. corner to Albert Armintrout's land; thence N. 84 1/2 deg. E. 38.25 poles to a pigeon oak in Mary A. Wilson west line; thence S. 6 1/2 deg. E. 205.10 poles to a stone in the center of the township road and S. W. corner to Albert Bird's land; thence So. 83 1/2 deg. W. 60 poles to the place of beginning, containing 63 acres of land.

MINNIE WINNER

By- *Hall McCree*
Her attorneys

Re
P.M., a
1933, u

in th
Follo

is kn
Armer
vey
then
the
road
then
south
I. A.
Armer
113-
cept
a ro

by o

2.50

*T
al
f*

PROCEEDINGS

led Jan 31 1933

SHERIFF'S RETURN

Sheriff Office, Union County, Ohio.
January 31, 1933.

Received this writ on the 31st. day of January 1933, at 2 o'clock P.M., and pursuant to its command I levied on the 31st. day of January 1933, upon the following described real estate, to-wit:

Situated in the County of Union, in the State of Ohio and in the Township of Washington and bounded and described as follows:-

Being a part of Military Survey No. 12105;
Beginning at a stone in the center of the road at what is known as the Lynn corners to S. Simpson's, Clapsaddle's Armentrout's and A. Bird's land; thence eastward with said Survey line to a stone in A. Armentrout's north line in the lane; thence north to the center of a road leading from Byhalia to the Bird settlement; thence westward with the center of said road to the center of the West Mansfield and Mt. Victory road; thence southward with the center of said road to Wm. Fout's southeast corner; thence westward with said Fout's line to I. Armentrout's east line to a stone; thence south with said Armentrout's east line to the place of beginning, containing 113-3/4 acres of land be the same more or less, save and excepting a strip eight feet wide off the east end now used as a road or lane.

I hereby return this writ this 31st. day of January 1933 by order of Plaintiff's Attorneys, Hale & McGee. No money made

2.50

William Rausch, Sheriff.
By A. Grigsby, Deputy

*This judgment having been satisfied
I hereby release the same this 4th day
of December 1934.*

Wm. H. Hines

See
neys

EXECUTION DOCKET, UNION COUNTY

COMMON

THE COL. & B. MFG. CO. 20641
COST BILL

Dolls. Cts. Dolls. Cts.

Judg

119 35

Att'ys for Plaintiff

Att'ys for Defendant

No. of Case 13437

Petition Filed Dec 29 1932.

The Armour Fertilizer Co.

vs -

R. B. Dildine

P. M.
to ex
of P.
return

.75

PROCEEDINGS

ed Lee 29 1932.

lizer Co.

SHERIFF'S RETURN
Sheriff's Office, Union County, Ohio.
Dec. 29th 1932.

Received this writ on the 29th day of December 1932, at 2 o'clock P. M., and pursuant to its command I immediately made diligent effort to execute the same. I found no goods or chattels, lands or tenements of R. B. Dildine whereon to levy and for want thereof said writ is returned unsatisfied. No money made.

.75

William Rausch, Sheriff
By A. Griggby Deputy

EXECUTION DOCKET, UNION COUNTY

THE COL. B. B. MFG. CO. 70541

COST BILL

Dolls. Cts. Dolls. Cts.

Judg

30/2

Att'ys for Plaintiff

Att'ys for Defendant


No. of Case 13347

Petition Filed Aug 6 1932

D. P. Anderson Receiver of
The First National Bank of
Richwood Ohio

-vs-

Percy Sanders
George W. Lee



KNOW ALL MEN THE National Bank of Richwood, Ohio, do said Geo. W. Lee, a certain judgment Pleas of Union County,

It is agreed aforesaid judgment

IN WITNESS WHEREOF, November, 1936.

Signed in the presence of

Willa M...



Beryl Morris Clerk. W.M.

For Court Order see Journal No. 33, page 204.

acres, more or less. The judgment recovered by William V. Goshorn, Receiver of the First National Bank of Richwood, Ohio, in the District Court of the United States for the Southern District of Ohio, Eastern Division against Percy H. Sanders and George W. Lee in Case No. 3181 for \$3,012.31 with interest from April 19, 1932, a certified copy of the order of said court being filed in the Court of Common Pleas for Union County, Ohio, in Case No. 13347 is released by proceedings in the above entitled Case No. 14154 in said Court at the May Term A. D. 1937, in so far as the same affects the title to land owned by Percy H. Sanders and sold by process of Case No. 14154 in said Court of Common Pleas to The Northwestern Mutual Life Insurance Company, situate in York Township, Union County, Ohio, and containing 77-1/2 acres, more or less.

COURT CERTIFICATE OF RELEASE OF JUDGMENT.
Court of Common Pleas, Union County, Ohio
The Richwood Banking Company
Richwood, Ohio
vs.
Percy H. Sanders,
The Northwestern Mutual Life Insurance Company, et al.
July 28, 1937
No. 14154
Ex. Doc. "Y", page 14154
Journal 35, page 204.
Recorded in Record 66, page 204.

A.M., make Real and 1 Begin Kento thenc S.E. Surve Spice S. 77 in th West to a Thenc a sto of sa Conta in Su 69.75 Also Begin runni of Su in a three The p and c Also Begin in 61 thenc thenc west of sa South begin Also follo Part Ohio. Being Vills Also All c All Beaty Also One-t (47) Also One-r in th Also Being Addit Also Anten Real and 1 1st. -addit 2nd. Addit 3rd. Addit 4th T Forty side 4 inc rear 5th.

PROCEEDINGS

led Aug 6 1932.

Receiver of Bank of

SHERIFF'S RETURN
SHERIFF'S Office, Union County, Ohio.
Aug. 18th 1932.

Received this writ on the 16th day of August 1932, at 10 o'clock A.M., and pursuant to its command I did on the 18th day of August 1932, make a Court House Levy upon the following described Real Estate, to-wit:

Real Estate, Situated in the County of Union, in the State of Ohio, and in the Township of York and bounded and described as follows:

That part of Surveys Number 3237, 11346 and 15707. Beginning at a stone and brick in the middle of the Marysville and Kenton Gravel Road, and in the North line of Survey 3237, and running thence with said Survey line S. 77° 10' East 43.60 poles to a stone, S.E. corner of Survey No. 13506; thence with the East line of said Survey N. 13° E. 101.40 poles to a stone, S.W. corner of Joseph L. Spicer's 20 acre tract; Thence with the South line of said tract S. 77° 45' East 112 poles to a stone S.E. corner of said tract and in the West line of Cyrus Stamate's land; Thence with said line and West line of M.R. and A.F. Bixler's land S. 10° West 74.60 poles to a stone at the N.E. corner of lands conveyed to Clara M. Coons; Thence with the North line of said land S. 78° 15' West 137 poles to a stone and brick in the middle of said road; Thence with the middle of said road N. 38° West 45.80 poles to the place of beginning. Containing 76.75 acres, more or less, Being three and one-half acres in Survey No. 15707, three and one-half acres in Survey No. 3237 and 69.75 acres in Survey No. 11346.

Also that part of Survey No. 13506 bounded and described as follows:- Beginning at a stone in the middle of the Marysville and Kenton Pike; running thence in an Easterly direction 44 poles to the S. E. corner of Survey No. 13506; Thence N. 8-3/4° East 5.6 poles to a stone, and in a westerly direction 44 poles to the place of beginning, containing three-fourths of an acre, more or less. The premises hereby conveyed contain in the aggregate Seventy-seven and one-half (77 1/2) acres, more or less.

Also the following property: Beginning at the southeast corner of what was originally Lot No. 443 in Gill's Second Addition to the Village of Richwood, Ohio; thence west along the North line of Gill Street 132 feet to an alley; thence North on the East line of said alley, 49 1/2 feet to the southwest corner of original Lot No. 434; thence East with the South line of said Lot. 132 feet to the West line of Fulton Street; thence South with the West line of said Street 49 1/2 feet to the place of beginning, Containing about 25/100 of an acre.

Also the following: Being the undivided one-third interest in the following described Real Estate: Part of In-Lot No. Fifty (50) in the Village of Richwood, Union County, Ohio.

Also an undivided interest in the following: Being part of Lots Number Sixty-three (63) and Sixty-four (64) in said Village of Richwood;

Also an undivided one-third interest in the following: All of In-Lot 824-Blain Ave. and All of Lot Number Three Hundred and Forty-seven (347) situated in Beatty's Addition to the said Village of Richwood, Union County, O.-

Also One-third interest in Part of In-Lots Forty-six (46) and Forty-seven (47) in said Village of Richwood:

Also One-half interest in . 25 of an acre, (60 by 180) on Blagrove St. in the said Village of Richwood:

Also all of the following described Real Estate: Being all of Lot Number Three Hundred Fifty-three (353) in Beatty's Addition to the Village of Richwood, Union County, Ohio.

Also the undivided interest in the following property in the name of Artemissa Sanders Real Estate, situated in the County of Union, in the State of Ohio, and in the Village of Richwood:

1st. Tract: Being In-Lot Three Hundred Forty-six (346) in Beatty's Addition to the Village of Richwood, Union County, Ohio.

2nd. Tract: Being Lot No. Three Hundred Forty-nine (349) in Beatty's Addition to the said Village of Richwood:

3rd. Tract: Being Lot No. Three Hundred Fifty-two (352) in Beatty's Addition to said Village of Richwood:

4th Tract: Being eight (8) feet off the North side of Lot Numbered Forty-nine (49) and ten (10) feet and four (4) inches off the South side of Lot Numbered Fifty (50)- Being a strip off said lots 18 feet 4 inches wide, extending from Franklin Street back to the alley in the rear thereof.

5th. Tract: Being Lot Numbered Three Hundred Forty-eight (348) in

COURT CERTIFICATE OF RELEASE OF JUDGMENT.
Court of Common Pleas, Union County, Ohio
The Richwood Banking Company
Richwood, Ohio
vs.
Percy H. Sanders,
The Northwestern Mutual Life
Insurance Company, et al.
July 28, 1937
No. 14154
Ex. Doc. "Y", page 14154
Journal 35, page 24.
Recorded in Record 66, page

EXECUTION DOCKET, UNION COUNTY

THE COL. B. B. MFG. CO. 70241

COST BILL

Dolls. Cts. Dolls. Cts.

Judg

30/2

Att'ys for Plaintiff

Att'ys for Defendant

No. of Case 13347

Petition Filed Aug 6 1932

L. P. Anderson Receiver of
The First National Bank of
Richwood Ohio

- vs -

Percy Sanders
George W. Lee

RELEASE OF JUDGMENT

KNOW ALL MEN THAT I, G. C. Snyder, as Receiver of The First National Bank of Richwood, Ohio, in consideration of \$2500.00, lawful money of the United States of America, paid to me by Geo. W. Lee of Richwood, Ohio, do hereby remise, release and forever discharge the said Geo. W. Lee, his heirs executors and administrators of and from a certain judgment rendered in Cause No. 13347, in the Court of Common Pleas of Union County, against said Geo. W. Lee and Percy H. Sanders.

It is agreed and understood that I retain all right in the aforesaid judgment against the said Percy H. Sanders.

IN WITNESS WHEREOF, I have hereunto set my hand this 23rd day of November, 1936.

Signed in the presence of:

Willa Morris

The First National Bank, Richwood, Ohio
G. C. Snyder Receiver.



Division against...
Court of the United States for the Southern District of Ohio, Eastern
The First National Bank of Richwood, Ohio, in the District
The judgment recovered by William A. Gwynne, Receiver of
Insurance Company, et al.
The Northwestern Mutual Life
Recorded in Record 98, Page 34.
January 23, 1936

COM

3rd. Tract: Being Lot No. Three Hundred Fifty-two (352) in Beatty's Addition to said Village of Richwood:

4th Tract: Being eight (8) feet off the North side of Lot Numbered Forty-nine (49) and ten (10) feet and four (4) inches off the South side of Lot Numbered Fifty (50)- Being a strip off said lots 18 feet 4 inches wide, extending from Franklin Street back to the alley in the rear thereof.

5th. Tract: Being Lot Numbered Three Hundred Forty-eight (348) in Beatty's Addition to said Village of Richwood:

6th. Tract: Being Twenty-five (25) feet off the South side of In-Lot Number Forty-nine (49) in said Village of Richwood: For more specific description of these Lots reference is hereby made to the Recorded Plat of the Village of Richwood.

Property in the name of George W. Lee

Real Estate, Situated in the County of Union, in the State of Ohio, and in the Township of Claibourne and bounded and described as follows:- Survey Number 6293:

Beginning at a stone at the N.W. corner to Susannah Ward's land; thence with her line N. 88° E. 80 poles to a stone and bricks in the center of a township road; thence with said road N. 5° 15' W. 22.76 poles to a stone and bricks; thence S. 84° 45' W. 137.30 poles to a stone and bricks; in a division line of Survey No. 6293; thence with said line S. 5° 15' E. 38.55 poles to a stone and bricks; thence N. 84° 45' E. 54.30 poles to a stone and bricks in Susannah Ward's line; thence with her line N. 5° 15' W. 20.40 poles to the place of beginning, containing 23.25 acres.

Also the following real estate: Situated in the County of Union, State of Ohio, and Township of Claibourne, and Survey No. 6293, and bounded and described as follows: Beginning at a stone with brick under it in a division line of said Survey No. 6293 south west corner to a lot of 43 acres and 147 poles conveyed to Thomas and Catherine Kirby; thence with their line N. 84-3/4° E. 134.30 poles to a stone with bricks under it in the center of a township road; thence S. 5 1/2° E. 27.67 poles to a stone with bricks under it; thence S. 84-3/4° W. 134.30 poles to a stone and bricks in the division of said Survey; thence N. 5 1/2° W. 27.67 poles to the place of beginning, containing 23.25 acres of land. The total amount of land conveyed by this deed contains 46.50 acres,

Also the following: Situated in the State of Ohio, Counties of Union, Marion and Delaware and in the Townships of Claibourne, Prospect and Thompson and being part of Surveys Nos. 10614 and 6162 and bounded and described as follows: Beginning at a stone in the center of Inter-County Highway No. 236 and south west corner to C. E. Lewellyn's land; thence with the west line of said Lewellyn land N. 5° W. 120 poles to a stone; thence S. 89° 30' W. 52.20 poles to an iron pin in the center of an unimproved road; thence with said road S. 3° 25' E. 133.33 poles to the center of said Inter-County Highway No. 236; thence with the center of said Inter-County Highway No. 236 N. 75° 15' E. 56 poles to the beginning. Containing 42.30 acres, more or less, Being 4 acres in Marion Co. Ohio, Being 2.65 acres in Union Co. Ohio and Being 35.65 acres in Delaware County, Ohio, except one acre in Delaware County conveyed to Frank E. Warren November 26, 1919.

Also the following: Situated in the County of Union, in the State of Ohio, and in the Village of Richwood, and bounded and described as follows: Being Lots Number Seven Hundred Eighty-two (782), Seven Hundred Eighty-three (783), Seven Hundred Eighty-nine (789), and Seven Hundred Ninety-(790) in W. H. Marriott's Addition to said Village of Richwood, Union County, Ohio. See recorded Plat of said Addition in Recorder's Office at Marysville.

Also the following: Situated in the County of Union, in the State of Ohio, and in the Village of Richwood, and Survey 6293 and bounded and described as follows:

Beginning at a stake and stone north east corner of an acre of land owned by William T. Jones; thence S. 15° East with said Jones West line 20.50 poles to the south east corner of said Jones one acre tract; thence S. 80 1/2° West 7.95 poles to a stake; thence N. 15° West 20.45 poles to a stake in the center of the road; thence East with the center of the road 7.29 poles to the place of beginning, Containing one (1) acre of land,

Excepting the following described parcel of land: Beginning at the N. W. corner of B. F. Sloop's one (1) acre tract, and in the center of East Ottawa Street (said corner being 7.82 poles west of the West line of Bomford Street); thence with the West line of said Sloop's one acre tract, S. 15° E. 9.60 poles to a stake; thence S. 84° W. 3.82 poles to a stake; thence N. 14° W. 10.09 poles to the center of Ottawa Street; thence with the center of Ottawa Street, E. 3.82 poles to the place of beginning. Containing .24 of an acre, more or less. Said .24 of an acre conveyed to Victor R. Lee Jan. 23, 1931.

I hereby return this writ this 3rd day of February 1933 by orders of Plaintiff's Attorney, Robert F. Allen. No money made.

William Rausch, Sheriff
By A. Grigsby, Deputy

12.00

COURT CERTIFICATE OF RELEASE OF JUDGMENT.

COM

3rd. Tract: Being Lot No. Three Hundred Fifty-two (352) in Beatty's Addition to said Village of Richwood:

4th Tract: Being eight (8) feet off the North side of Lot Numbered Forty-nine (49) and ten (10) feet and four (4) inches off the South side of Lot Numbered Fifty (50)- Being a strip off said lots 18 feet 4 inches wide, extending from Franklin Street back to the alley in the rear thereof.

5th. Tract: Being Lot Numbered Three Hundred Forty-eight (348) in Beatty's Addition to said Village of Richwood:

6th. Tract: Twenty-five (25) feet off the South side of In-Lot

[Faint, mostly illegible text, likely a continuation of the legal description or a separate document page.]

SHERIFF'S RETURN
 Sheriff's Office, Union County, Ohio.
 January 25th. 1936.

Received this writ on the 25th day of January 1936, at 10 o'clock A.M., and pursuant to its command on the 25th day of January 1936, I made a Court House Levy upon the following described real estate, to-wit:

Real estate situate in the State of Ohio, County of Union and Township of Washington, being part of Survey No. 12289, and bounded and described as follows:

Beginning at a stone in the center of the Byhalia and Essex Gravel Road in the East line of said Survey; thence with the center of said road North 74° West 63.60 poles to an iron rod in the East line of Jason Case's land; thence with two consecutive lines of said land North 7° West 33.90 poles to a stone and post and South 87° 45' West 19.60 poles to a stone and post in the East line of the Cunningham and Arbela public road; thence with the East line of said road North 8° West 41.35 poles to an ash tree in the South line of W. Burnside's lands; thence with said line North 32° 30' East 9.29 poles to a stone and post at the Southeast corner of said W. Burnside's land; thence with the East line of said land North 8° West 84.65 poles to a stone in the South line of Elza Longberry's land; thence with said line North 81° 45' East 76.10 poles to a stone in the East line of said Survey; thence with said line South 5° 45' West 188.40 poles to the beginning.

Containing 78 acres, more or less.
 Being the same premises conveyed by Charles E. Jolliff and Mabel L. Jolliff, his wife, to Rolly H. Doyle and George W. Lee by deed dated October 7, 1921 and recorded in Union County Deed Record No. 126, Page 138.
 I hereby return this writ this 25th day of January 1936 by request of Plaintiff's attorney, no money made.

William Rausch, Sheriff.
 By A. Grigsby, Deputy.

\$2.50

COURT CERTIFICATE OF RELEASE OF JUDGMENT.

EXECUTION DOCKET, UNION COUNTY

COMMON

THE COL. R. P. WIS. CO. 70841

COST BILL

Dolla. Cts. Dolla. Cts.

Judg

110 85

Att'ys for Plaintiff

Att'ys for Defendant

No. of Case 13467

Petition Filed Feb 2 1933

Armour Fertilizer Works

vs.

E. C. Radebaugh

Ralph J. Coleman

Appraisal of Goods and chattels

We, the undersigned disinterested freeholders and residents of Union County, and State of Ohio, having been duly summoned and sworn by William Rausch Sheriff of said County, impartially to appraise upon actual view, the following described goods and chattels, to-wit:

23 head of shoats @ \$5.00	\$115.00
5 sows & 32 pigs	40.00
13 Holsteinn cows	260.00
6 heifers	60.00
1 bull	30.00
70 head of ewes @ \$2.50	175.00
1 bay mare	75.00
1 grey gelding	75.00
1 set/work harness	8.00
1 hay loader	10.00
1 wheat binder	20.00
1 mowing machine	10.00
1 corn planter	2.00
1 tractor corn plow	10.00
1 wheat drill	1.00
1 road tractor	25.00
1 road grader & tractor combined	100.00
1 Farmall tractor	50.00
1 feed grinder	10.00
1 manure spreader	15.00
1 side delivery rake	10.00
1 corn binder	10.00
1 double gang tractor plow	5.00
1 cultivator	5.00
1 cultipacker	10.00
1 disc harrow	2.50
1 wagon & rack	10.00
6,000 feet of pipe, 2 inch @ 2 cts per foot	120.00
6,000 feet of 4 inch channel @ 1 ct per foot	60.00
1 road grader	200.00

to be sold on an Execution issued from the Court of Common Pleas of said County, in the action of Armour Fertilizer Works Plaintiff, against E. C. Radebaugh, et al., defendant, do forthwith, after actual view of said goods and chattels, make return and say that the same are of the real value in money of \$1523.50 Dollars.

Given under our hands this 3rd day of February 1933.

John Pfarr
George Singer

State of Ohio, Union County:

I hereby certify that the within Appraisers John Pfarr & George Singer are freeholders and residents of said County, and were duly summoned and sworn by me to appraise, the within described goods and chattels, this 3rd day of February 1933.

William Rausch, Sheriff
By A. Grigsby, Deputy

o'cl
of fe
to-wi
23 he
5 sows
13 Ho
6 heif
1 bul
70 he
1 bay
1 gre
1 set
1 hay
1 whe
1 mov
1 cor
1 tra
1 whe
1 roa
1 roa
1 Fa
1 fe
1 ma
1 si
1 co
1 do
1 cu
1 cu
1 di
1 wa
6,00
6,00
1 ro

And
upon
Rade

and
and
Firs

ly 1
of t
the
owne
cel
Nort
Mill
and
14 d
East
3 po
down
elm)
Nort
a tr
then
pole
then
begi
Acco
Sec

and
boun

Begi
Road
said
the
and
Nort
said
of l
land
of s
Grav
Cont

Thir

stat
Begi

PROCEEDINGS

SHERIFF'S RETURN

Sheriff's Office, Union County, Ohio.
Feb. 3rd 1933.

Received this writ on the 2nd day of February 1933, at 3:30 o'clock P.M., and pursuant to its command I levied on the 3rd day of February 1933, upon the following described goods and chattels,

to-wit:		
23 head of shoats	@ \$5.00	\$115.00
5 sows & 32 pigs		40.00
13 Holstein cows		260.00
6 heifers		60.00
1 bull		30.00
70 head of ewes	@ \$2.50	175.00
1 bay mare		75.00
1 grey gelding		75.00
1 set work harness		8.00
1 hay loader		10.00
1 wheat binder		20.00
1 mowing machine		10.00
1 corn planter		2.00
1 tractor corn plow		10.00
1 wheat drill		1.00
1 road tractor		25.00
1 road grader & tractor combined		100.00
1 Farmall tractor		50.00
1 feed grinder		10.00
1 manure spreader		15.00
1 side delivery rake		10.00
1 corn binder		10.00
1 double gang tractor plow		5.00
1 cultivator		5.00
1 cultipacker		10.00
1 disc harrow		2.50
1 wagon & rack		10.00
6,000 feet of pipe, 2 inch @ 2 cts per foot		120.00
6,000 feet of 4 inch channel @ 1 ct per foot		60.00
1 road grader		200.00

Total\$1523.50

And also on the 14th day of February 1933 I made a Court House Levy upon the following described real estate in the name of Edward C. Radebaugh:

Situated in the County of Union, in the State of Ohio, and in the Township of Liberty, being part of Survey No. 4404 and bounded and described as follows:-
First Tract:

Beginning in the center of Mill Creek and in the Easterly line of the right of way of the Erie Railway; thence with the line of the said right of way South 15 deg. East 15.15 poles to a stake at the northwest corner of a parcel of land in the Village of Peoria, owned by Christopher Zurcher; thence with the north line of said parcel of land south 28 deg. East 18.18 poles to a large post; thence North 38 deg. East 2.50 poles to the center of the old channel of Mill Creek (now nearly filled); thence following said old channel and the various meanderings thereof south 50 deg. East 14 poles, south 14 deg. East 8 1/2 poles, south 74 deg. East 27-1/4 poles; south 87 deg. East 18-1/3 poles; North 8 1/2 deg. East 9 poles and North 15 deg. East 3 poles to the center of the new channel of said Mill Creek; thence down said stream with the meanders thereof to a post (sycamore and elm) in the east line of said Survey No. 4404; thence with said line North 16 deg. 15 min. West 370 poles to a post, southeast corner to a tract of land conveyed by Joshua Judy to I.J. Sanaft Jan. 22, 1845; thence with the south line of said land south 84 deg. West 36.30 poles to the easterly line of the right of way of said Erie Railway; thence with said line in a southwesterly direction to the place of beginning. Containing 270 acres, more or less.
According to a survey by Lanson B. Harvey, Survey in 1912.

Second Tract:
Situated in the County of Union, in the State of Ohio, and in the Township of Taylor, and part of Survey No. 42665 and bounded and described as follows:

Beginning at a stone in the center of the Wheeler and Green Gravel Road and in the East line of lands of A. L. Hamilton; thence with said East line south 7 deg. 50 min. East 155.60 poles to a stone on the north bank of Mill Creek and south east corner to said lands and in the north line of lands of Geo. W. Thomas; thence with said North line North 85 deg. 40 min. East 29.50 poles to a stone in said line and on the south bank of Mill Creek and south east corner of lands of Susan M. Worford; thence with the West line of said Worford land North 7 deg. 45 min. West 158.80 poles to a stone in the center of said Wheeler and Greene Gravel Road; thence with the center of said Gravel Road south 79 deg. 35 min. West 20.60 poles to the beginning. Containing 29 acres, more or less.

Third Tract:
Also the following tract of land situated in the same state, county, township, and Survey and bounded as follows, to-wit:-
Beginning at a stone in the center of the Wheeler and Green Gravel

PROCEEDINGS

SHERIFF'S RETURN

Sheriff's Office, Union County, Ohio.
Feb. 3rd 1933.

Received this writ on the 2nd day of February 1933, at 3:30 o'clock P.M., and pursuant to its command I levied on the 3rd day of February 1933, upon the following described goods and chattels,

to-wit:
23 head of shoats @ \$5.00 \$115.00
5 sows & 32 pigs

13 Holstein cows, near the poles to a post, southeast corner to a tract of land conveyed by Joshua Judy to I.J. Sansaft Jan. 22, 1845; thence with the south line of said land south 84 deg. West 36.30 poles to the easterly line of the right of way of said Erie Railway; thence with said line in a southwesterly direction to the place of beginning. Containing 270 acres, more or less. According to a survey by Lanson B. Harvey, Survey in 1918.

Second Tract: Situated in the County of Union, in the State of Ohio, and in the Township of Taylor, and part of Survey No. 42655 and bounded and described as follows:

Beginning at a stone in the center of the Wheeler and Green Gravel Road and in the East line of lands of A. L. Hamilton; thence with said East line south 7 deg. 50 min. East 155.60 poles to a stone on the north bank of Mill Creek and south east corner to said lands and in the north line of lands of Geo. W. Thomas; thence with said North line North 85 deg. 40 min. East 29.50 poles to a stone in said line and on the south bank of Mill Creek and south east corner of lands of Susan M. Worford; thence with the West line of said Worford land North 7 deg. 45 min. West 158.80 poles to a stone in the center of said Wheeler and Greene Gravel Road; thence with the center of said Gravel Road south 79 deg. 35 min. West 20.60 poles to the beginning. Containing 29 acres, more or less.

Third Tract: Also the following tract of land situated in the same state, county, township, and Survey and bounded as follows, to-wit:- Beginning at a stone in the center of the Wheeler and Green Gravel Road and in the easterly line of the John Q. Southard land; thence with the center of said road North 77 deg. East 12.12 poles, north 76 deg. 30 min. East 16.16 poles to a stone at the northwest corner of the above described tract of 29 acres, thence with the West line of the aforesaid tract south 7 deg. 50 min. East 155.60 poles to a stone on the north bank of Mill Creek; thence south 84 deg. 15 min. West 27.82 poles to a stone in the edge of Mill Creek and in the East line of the said John Q. Southard land; thence with the east line of said land north 9 deg. 45 min. West 149.25 poles to the place of beginning. Containing 26.58 acres, more or less. Containing in all 325.58 acres more or less, and being the same premises conveyed by C.Y. Rhoads to Joseph P. Evans and Sarah Evans, by deed dated Jan. 2nd 1907, and recorded in Vol. of Deeds No. 92, page 605 Union County, Ohio, be the same more or less but subject to all legal highways.

I hereby return this writ by order of Plaintiff's Attorney,
John W. Dailey, no money made.

William Rausch, Sheriff
By A. Grigsby, Deputy

EXECUTION DOCKET, UNION COUNTY

COMMON

THE COL. S. B. WFS. CO. 70241

COST BILL

Dolls. Cts. Dolls. Cts.

Judg

2748 81

Att'ys for Plaintiff

Att'ys for Defendant

No. of Case 13057

Petition Filed July 20 1931

Benton Cahill Executor of the estate of Sarah Jane Howison deceased (F. A. McAllister Administrator).

- vs -

A. J. Miller

Manassas, O. Dec 20, 1931

Under the order of the Probate Court of Union County, Ohio, upon a compromise of the foregoing claim, the foregoing judgment and execution is released and discharged

+ G. McAllister, Administrator of the estate of Sarah Jane Howison deceased.

A.M. which Janu esta Situ Ohio Bein rate For off situ Vill Alon Book and at nor the E. the Str pla sit Vi Mil the as No. Fro in Vil of 2.5

PROCEEDINGS

SHERIFF'S RETURN

Sheriff's Office, Union County, Ohio.
Jan. 7th. 1933.

Received this writ on the 7th, day of January 1933, at 10 o'clock A.M., and pursuant to its command finding no goods and chattels upon which to levy and make a part of this writ. I did on the 7th day of January 1933 make a Court House Levy upon the following described real estate, to-wit:

Situated in the Village of Richwood, County of Union and State of Ohio and bounded and described as follows:

Being known as all of In-Lots numbers 135 and 136 in said incorporated Village of Richwood.

For further reference see recorded Plat of said Village in the office of the Recorder of said Union County.

Excepting therefrom the following described real estate, situated in the County of Union in the State of Ohio and in the Village of Richwood, which has been heretofore conveyed by Alonzo J. Miller and Sylvia J. Miller to Gale V. John, in Deed Book 117, Page 11, in the Recorder's office in Marysville, Ohio, and bounded and described as follows:-

Being a part of Lot No. 135 in said Village and beginning at a stake at the North-east corner of said lot; thence with the north line of said lot S. 77 deg. 40' W. 108 feet to a stake; thence S. 12° 10' E. 32 feet to an iron stake; thence N. 77° 40' E. 62 feet to a stake; thence S. 12° 10' E. 10 feet to a stake; thence N. 77° 40' E. 46 feet to a stake in the W. line of Clinton Street; thence with the W. line of said Street, N. 12° 10' W. to the place of beginning. Containing .089 acres, more or less.

Also excepting therefrom the following described real estate situated in the County of Union in the State of Ohio and in the Village of Richwood, which has been heretofore conveyed by Alonzo J. Miller and wife to Alice B. Mather, in Deed Book 113, page 442, in the Recorder's office in Marysville Ohio, and bounded and described as follows:

Being a parcel of land off the east end of In-Lot No. 136 and off the south east corner of In-Lot No. 135 as follows: Fronting 90 feet on Clinton Street and 42 feet on Elagrove Street in the Village of Richwood, Ohio.

For a more specific description see recorded plat of said Village of Richwood in the Recorder's office at Marysville, Ohio.

I hereby return this writ this 7th day of February 1933 by order of Plaintiff's Attorney, F. A. McAllister, no money made.

William Pausch, Sheriff.
By A. Grigsby, Deputy

2.50

led July 20 1931

of the
Howison deceased
Administrator).

Call. O. Dec 20, 1931
Probate Court
compromised
outgoing judgment
and discharged
Mather, Alice
Sarah Jane
deceased.

EXECUTION DOCKET, UNION COUNTY

THE COL. B. B. MFG. CO. 70641

COST BILL

Dolls.	Cts.	Dolls.	Cts.
394	00		

Judg

394 00

Att'ys for Plaintiff

Att'ys for Defendant

No. of Case /3428

Petition Filed Dec 2

1932

Ida L. Dubbs

vs -

V. G. Secord

Appraisal of Goods and Chattels

We, the undersigned disinterested freeholders and residents of Union County, and State of Ohio, having been duly summoned and sworn by William Rausch Sheriff of said County, impartially to appraise upon actual view, the following described goods and chattels, to-wit:

One pair symplex projector, -----	\$100.00
One sound equipment, -----	800.00
One pair power light lamps, complete, ---	100.00
One picture screen, -----	5.00
One steel projector booth, -----	10.00
One ticket booth, -----	5.00
	<u>\$1020.00</u>

One Essex Coach, 250.00

to be sold on an Execution issued from the Court of Common Pleas of said County, in the action of Ida L. Dubbs Plaintiff, against V. G. Secord Defendant, do forthwith, after actual view of said goods and chattels, make return and say that the same are of the real value in money of \$1270.00 Dollars.

Given under our hands this 2 day of December 1932.

D.E. Ogan
George Singer

State of Ohio, Union County:

I hereby certify that the within Appraisers D. E. Ogan & George Singer are freeholders and residents of said County, and were duly summoned and sworn by me to appraise, the within described goods and chattels, this 2nd day of December 1932.

William Rausch...Sheriff
By A. Grigsby....Deputy

P.M.
1932

1 ps
1 so
1 pi
1 st
1 ti
1 Es

of P

5.86

PROCEEDINGS

ed Dec 2 1932.

SHERIFF'S RETURN

Sheriff's Office, Union County, Ohio.
December 2nd, 1933.

Received this writ on the 2nd, day of December 1932, at 2 o'clock P.M., and pursuant to its command I levied on the 2nd day of December 1932, upon the following described goods and chattels, to-wit:

- 1 pair symple projectors.....\$100.00
- 1 sound equipment 800.00
- 1 pair power light lamps, complete 100.00
- 1 picture screen 5.00
- 1 steel projector booth 10.00
- 1 ticket booth 5.00
- 1 Essex Coach..... 280.00

Total \$1270.00

I hereby return this writ this 17th day of February 1933 by order of Plaintiff's Attorney, Milo L. Myers, no money made.

5.86

William Rausch...Sheriff
By A. Grigsby....Deputy

Union
William
view,

said
ed
ls,

Singer
d and
his 2nd

heriff
Deputy

EXECUTION DOCKET, UNION COUNTY

COMM

THE COL. & MFG. CO. TOTAL

COST BILL

Dolls. Cts. Dolls. Cts.

Judg 117 80

Att'ys for Plaintiff

Att'ys for Defendant

No. of Case 13467

Petition Filed Feb 16 1933

George Trapp

- vs -

Clarence E. Miller

Ruth E. Miller

Appraisal of Goods and Chattels

We, the undersigned disinterested freeholders and residents of Union County, and State of Ohio, having been duly summoned and sworn by William Rausch, Sheriff of said County, impartially to appraise upon actual view, the following described goods and chattels, to-wit:

1 Dodge Coupe	\$150.00
3-3- yr. old Jersey cows	75.00
3-2 yr old Jersey heifers	60.00
2-4 yr old Jersey cows	50.00
1-10 yr old Jersey cow	12.00
1-4 yr old Guernsey cow	25.00
1 Jersey heifer 11 months old	15.00
1 Jersey heifer, 1 yr old	15.00
2 Jersey heifers, 10 mo old	16.00
1- 6 month old heifer	5.00
1 bay gelding, 7 yrs old	125.00
1 bay mare 8 yrs old	125.00
2 wheel barrows	2.00
1 scraper	.50
5 ton soy beans	15.00
150 bushel corn in crib	30.00
75 shocks fodder	3.75
3 bushel seed corn	1.50
Studebaker wagon & rack	10.00
1 old wagon	2.00
1 John Deere drill	50.00
1 John Deere single disc	3.00
1 riding plow	5.00
1 walking plow	1.50
1-5 shovel plow	1.00
1 drag harrow	2.00
1 John Deere mowing machine	5.00
timothy hay	30.00
1 mud boat	2.00
1 John Deere riding plow	5.00
1 John Deere manure spreader	10.00
1 gas engine 1 1/2 H.P.	10.00
1 Myers force pump	2.00
3-10 gal milk cans	3.00
gasoline house & tank	5.00
1 wire stretcher	.50
1 post auger	.50
4 shovels	1.00
forks	1.00
spades	10.00
1 set double harness	15.00
6 collars	3.00
1 corn binder	15.00
1 wheat binder	10.00
1 corn planter	5.00
1 loader	2.00

to be sold on an Execution issued from the Court of Common Pleas of said County, in the action of George Trapp Plaintiff, against Clarence E. Miller & Ruth E. Miller Defendants, do forthwith, after actual view of said goods and chattels, make return and say that the same are of the real value in money of \$935.25 Dollars.

Given under our hands this 15th day of February 1933.

Chas A. Westlake
Fred A. Fox

State of Ohio, Union County:

I hereby certify that the within Appraisers Charles A. Westlake & Fred A. Fox are freeholders and residents of said County, and were duly summoned and sworn by me to appraise, the within described goods and chattels, this 15th day of February 1933.

William Rausch...Sheriff
By A. Grigsby.....Deputy

Rec
P.M., an
1933, up

1 Dodge
3-3 yr.
3-2yr. o
2-4 yr.
1- 10 yr
1-4 yr.
1 Jersey
1 Jersey
2 Jersey
1- 6 mo
1 bay gl
1 bay ma
2 wheel
1 scrape
5 ton so
150 bush
75 shock
3 bushel
Studebak
1 old wa
1 John D
1 John
1 ridin
1 walki
1-5 sho
1 drag
1 John
timothy
1 mud b
1 John
1 John
1 John
1 gas e
1 Myers
3-10 ga
gasolin
1 wire
1 post
4 shove
forks
spades
1 set d
6 colla
1 corn
1 wheat
1 corn
1 loader

Mo
Plainti
To Floy
to Rich
Executi
of Rich

8.08

PROCEEDINGS

filed Feb 16 1933

SHERIFF'S RETURN
Sheriff's Office, Union County, Ohio
February 15th 1933.

Received this writ on the 15th day of February 1933, at 3 o'clock P.M., and pursuant to its command I levied on the 15th day of February 1933, upon the following described goods and chattels, to-wit:

1 Dodge Coupe	\$150.00
3-3 yr. old Jersey cows	75.00
3-2yr. old Jersey heifers	60.00
2-4 yr. old Jersey cows	50.00
1- 10 yr. old Jersey cow	12.00
1-4 yr. old Guernsey cow	25.00
1 Jersey heifer 1 months old	15.00
1 Jersey heifer, 1 yr. old	15.00
2 Jersey heifers, 10 mo old	16.00
1- 6 month old heifer	5.00
1 bay gelding, 7 yrs. old	125.00
1 bay mare 8 yrs. old	125.00
2 wheel barrows	2.00
1 scraper	.50
5 ton soybeans	15.00
150 bushel corn in crib	30.00
75 shocks fodder	3.75
3 bushel seed corn	1.50
Studebaker wagon & rack	10.00
1 old wagon	2.00
1 John Deere drill	50.00
1 John Deere single disc	3.00
1 riding plow	5.00
1 walking plow	1.50
1-5 shovel plow	1.00
1 drag harrow	2.00
1 John Deere mowing machine	5.00
timothy hay	30.00
1 mud boat	2.00
1 John Deere riding plow	5.00
1 John Deere manure spreader	10.00
1 gas engine 1 1/2 H.P.	10.00
1 Myers force pump	2.00
3-10 gal milk cans	3.00
gasoline house & tank	5.00
1 wire stretcher	.50
1 post auger	.50
4 shovels	1.00
forks	1.00
spades	10.00
1 set double harness	15.00
6 collars	3.00
1 corn binder	15.00
1 wheat binder	10.00
1 corn planter	5.00
1 loader	2.00

Total.....\$935.25

Money made in the amount of \$185.30 to apply on judgment of Plaintiff, Sheriff fees including appraisers fee, \$8.08 retained. To Floyd C. Kerns, Clerk, Court Costs \$3.50; Balance of \$173.72 to Richard C. Thrall, Attorney. Execution is hereby returned this 17th day of Feb. 1933 by order of Richard C. Thrall, Plaintiff's Attorney.

William Rausch, Sheriff.
By A. Grigsby, Deputy

8.08

said
E.
of
he real

e
e
ds

f
y

EXECUTION DOCKET, UNION COUNTY

COMM

THE COL. & MFG. CO. 70641

COST BILL

Dolls. Cts. Dolls. Cts.

Judg. 657 33

Att'ys for Plaintiff

Att'ys for Defendant

No. of Case 13475

Petition Filed Feb 27 1933

The Bank of Marysville Company

- vs -

Fred A. Low & E. C. Low

Appraisal of Goods and Chattels

We, the undersigned disinterested freeholders and residents of Union County, and State of Ohio, having been duly summoned and sworn by William Rausch Sheriff of said County, impartially to appraise upon actual view, the following described goods and chattels, to-wit:

1 Chevrolet Coach, 1927 Model	\$50.00
1 School Bus, 1929 Model	25.00
1 grey horse, 8 yrs old (Duke)	75.00
1 sorrel mare, 12 yrs old (Pet)	50.00
1 black mare, 15 yrs old (Blackie)	25.00
1 Jersey cow, 12 yrs old	15.00
1 roan cow, 6 yrs old	30.00
1 roan cow, 8 yrs old	30.00
1 red cow, 3 yrs old	25.00
3 yellow Jersey heifers @ \$8.00	24.00
1 roan	15.00
1 red & white calf, 8 months old	8.00
3 Luroc Sows, @ \$9.00	27.00
8 feeders @ 2.50	20.00
1 boar	2.50
28 mixed breeding ewes, @ \$3.00	84.00
1 Shrop buck	2.00
125 Rhode Island reds	50.00
1 grind stone	1.00
1 anvil	.50
1 platform scales	5.00
1 pump jack	1.50
1 scythe	.50
1 cream separator	5.00
1 forge	2.00
1 corn planter	10.00
1 corn binder	5.00
1 corn cultivator	5.00
1 hay loader	20.00
1 hay rake	5.00
1 hay tedder	.50
1 mowing machine	10.00
1 disc harrow	10.00
1 spike tooth harrow	2.00
1 land roller	2.00
1 riding breaking plow	10.00
1 walking plow	2.00
1 single shovel plow	.50
1 wagon	10.00
1 mud boat	2.00
1 single worl harness	2.00
1 scuble work harness	20.00
1 feed grinder	5.00
1 corn sheller	5.00
15 ton, hay	45.00
1 gas engine	10.00
1000 bushel corn	200.00
1 cider press	5.00
1 lot small tools	5.00
1 hog feeder	1.50
1 hog waterer	1.00
1 saw frame	10.00

to be sold on an Execution issued from the Court of Common Pleas of said Court of Common Pleas of said County, in the action of The Bank of Marysville Company Plaintiff, against Fred A. Low & E.C. Low Defendants, do forthwith, after actual view of said goods and chattels, make return and say that the same are of the real value in money of \$976.00 Dollars.

Given under our hands this 27th day of Feb. 1933.

John Pfarr
George Singer

State of Ohio, Union County:

I hereby certify that the within Appraisers John Pfarr & George Singer are freeholders and residents of said County, and were duly summoned and sworn by me to appraise the within described goods and chattels, this 27th day of February 1933.

William Rausch, Sheriff
By A. Grigsby, Deputy

Re
and pu
the fo
1 Chev
1 Scho
1 grey
1 sorr
1 blac
1 Jers
1 roan
1 roan
1 red
3 yell
1 roan
1 red
3 Durc
8 feed
1 boar
28 mix
1 Shre
125 RH
1 grin
1 anv
1 pla
1 pum
1 scy
1 cre
1 for
1 cor
1 cor
1 cor
1 hay
1 hay
1 mov
1 dis
1 spi
1 lan
1 rid
1 wal
1 sir
1 wag
1 muc
1 sir
1 sou
1 fee
1 cor
15 to
1000
1 cid
1 lo
1 hog
1 sav

And s
ing c

the
foll

and
Cent
a sta
E. 1
awar
Cont

Also
and

acre
Delat
Nort
marg
the
the
owne
Berg
of a
the
then

PROCEEDINGS

Filed Feb 27 1933

Marysville Company

C. Low

SHERIFF'S RETURN

Sheriff's Office, Union County, Ohio.
February 27th 1933.

Received this writ on the 27th. day of February 1933, at 10 o'clock A.M., and pursuant to its command I levied on the 27th day of February 1933, upon the following described goods and chattels, to-wit:

1 Chevrolet Coach, 1927 Model	\$50.00
1 School Bus, 1929 Model	25.00
1 grey horse, 8 yrs. old (Duke)	75.00
1 sorrel mare, 12 yrs. old (Pet)	50.00
1 black mare, 15 yrs. old (Blackie)	25.00
1 Jersey cow, 12 yrs. old	15.00
1 roan cow, 6 yrs. old	30.00
1 roan cow, 8 yrs. old	30.00
1 red cow, 3 yrs. old	25.00
3 yellow Jersey heifers @ \$8.00	24.00
1 roan	15.00
1 red & white calf, 8 months old	8.00
3 Duroc Sows, @ \$9.00	27.00
8 feeders @ 2.50	20.00
1 boar	2.50
28 mixed breeding ewes, @ \$3.00	84.00
1 Shrop buck $\frac{1}{2}$	2.00
125 Rhode Island reds	50.00
1 grind stone	1.00
1 anvil	.50
1 platform scales	5.00
1 pump jack	1.50
1 scythe	.50
1 cream separator	5.00
1 forge	2.00
1 corn planter	10.00
1 corn binder	5.00
1 corn cultivator	5.00
1 hay loader	20.00
1 hay rake	5.00
1 hay tedder	.50
1 mowing machine	10.00
1 disc harrow	10.00
1 spike tooth harrow	2.00
1 land roller	2.00
1 riding breaking plow	10.00
1 walking plow	2.00
1 single shovel plow	.50
1 wagon	10.00
1 mud boat	2.00
1 single work harness	2.00
1 souble work harness	20.00
1 feed grinder	5.00
1 corn sheller	5.00
15 ton, hay	45.00
1 gas engine	10.00
1000 bushel corn	200.00
1 cider press	5.00
1 lot small tools	5.00
1 hog feeder	1.50
1 hog waterer	1.00
1 saw frame	10.00
Total	\$976.00

And also on the same day I made a Court House Levy upon the following described Real Estate in the name of Elmer C. Low, to-wit:

Situated in the County of Union, in the State of Ohio and in the Village of Marysville.

Being part of Survey No. 3351 and bounded and described as follows:-

Beginning at a stake in the Westerly line of the Marysville and Delaware Gravel Road, 176 feet from a stone in the center of Center Street and Waldo Gravel Road; thence N. 33 $\frac{1}{2}$ ° W. 10 poles to a stake; thence N. 66 $\frac{1}{2}$ ° E. 4 poles to a stake; thence S. 33 $\frac{1}{2}$ ° E. 10 poles to a stake in the westerly line of Marysville and Delaware Gravel Road; thence S. 66 $\frac{1}{2}$ ° W. 4 poles to the beginning. Containing one-fourth of an acre, more or less. (.25) acres.

Also another tract in the same Township, County, State and Survey, and bounded and described as follows:-

Beginning at a stake at the south east corner of a 20/100 acre lot owned by John Emmertt and in the northerly margin of the Delaware Road; thence with said northeily margin of Delaware Road, North 69° 30' East 23.52 poles to a corner post on the westerly margin of the right of way of the T. & O. C. R. R.; thence following the curve of the westerly line of the T. & O. C. R. R. 12.98 poles to the intersection of said R. R. line with the Southerly line of land owned by Kelton F. Berger; thence along the Southerly margin of said Berger land North 85° 45' West 19.24 poles to the Northeast corner of a 25/100 acre lot owned by said Kelton F. Berger; thence along the Easterly line of two 25/100 acres lots, South 4° 15' west 8 poles; thence along the Southerly margin of a 25/100 acre lot owned by

PROCEEDINGS

SHERIFF'S RETURN

Sheriff's Office, Union County, Ohio.

February 27th 1933

	10.00	
1000 bushel corn	200.00	
1 cider press	5.00	
1 lot small tools	5.00	
1 hog feeder	1.50	
1 hog waterer	1.00	
1 saw frame	10.00	
Total		\$976.00

And also on the same day I made a Court House Levy upon the following described Real Estate in the name of Elmer C. Low, to-wit:

Situated in the County of Union, in the State of Ohio and in the Village of Marysville.

Being part of Survey No. 3351 and bounded and described as follows:-

Beginning at a stake in the Westerly line of the Marysville and Delaware Gravel Road, 176 feet from a stone in the center of Center Street and Waldo Gravel Road; thence N. 33 1/2° W. 10 poles to a stake; thence N. 66 1/2° E. 4 poles to a stake; thence S. 33 1/2° E. 10 poles to a stake in the westerly line of Marysville and Delaware Gravel Road; thence S. 66 1/2° W. 4 poles to the beginning. Containing one-fourth of an acre, more or less. (.25) acres.

Also another tract in the same Township, County, State and Survey, and bounded and described as follows:-

Beginning at a stake at the south east corner of a 20/100 acre lot owned by John Emmertt and in the northerly margin of the Delaware Road; thence with said northerly margin of Delaware Road, North 69° 30' East 23.52 poles to a corner post on the westerly margin of the right of way of the T. & O. C. R. R.; thence following the curve of the westerly line of the T. & O. C. R.R. 12.98 poles to the intersection of said R. R. line with the Southerly line of land owned by Kelton F. Berger; thence along the Southerly margin of said Berger land North 85° 45' West 19.24 poles to the Northeast corner of a 25/100 acre lot owned by said Kelton F. Berger; thence along the Easterly line of two 25/100 acres lots, South 4° 15' west 8 poles; thence along the Southerly margin of a 25/100 acre lot owned by Kelton F. Berger and Lydia Berger North 85° 45' west 10 poles to the Easterly margin of Carry Street; thence along said Easterly margin of Cherry Street, South 4° 15' West 7.60 poles to the Northwest corner of a 33/100 acre lot owned by Celinda morey; thence along the Northerly margin of said Morey lot North 79° 30' East 3 poles to the Northeast corner of said lot; thence along the northerly margin of lots owned by Celinda Morey, Kate Opphile and John Emmert, North 69° 45' East 12.72 poles to the Northeast corner of the John Emmert 20/100 acre lot, thence with the Easterly margin of said Emmert lot, South 18° 45' East 8 poles to the place of beginning. Containing 2.44 acres, more or less.

The within named Fred A. Low having gone into Bankruptcy, I hereby return this writ this 5th day of May 1933, no money made.

4.34

William Rausch, Sheriff
By A. Grigsby, Deputy

May 3, 1935
This execution recorded and returned
to the Bank of Marysville
for collection
City of Record for said Bank of
Marysville.

EXECUTION DOCKET, UNION COUNTY

COMMO

THE COL. S. S. REG. CO. 70541

COST BILL

Dolls. Cts. Dolls. Cts.

Judg 614 27

Att'ys for Plaintiff

Att'ys for Defendant

No. of Case 13519

Petition Filed

19

O. D. Shelley et al.

L. E. Cooley
Elise Cooley

May 27, 1933

Receival the above judgment and release
the same.

Walter Harrington
O. D. Shelley

Appraisal of Goods and Chattels

We, the undersigned disinterested freeholders and residents of Union County, and State of Ohio, having been duly summoned and sworn by William Rausch Sheriff of said County, impartially to appraise upon actual view; the following described goods and chattels, to-wit:

1 two row cultivator	\$35.00
1 two horse wagon	10.00
1 two horse wagon	7.00
1 manure spreader	50.00
1 hay rake	2.00
1 roller	5.00
1 mowing machine	2.00
1 corn husker	5.00
1 riding plow	12.00
1 gray horse, 16 yrs old	25.00
1 sorrel horse, 16 yrs old	25.00
1 brown horse h2 yrs old	50.00
1-1/2 sets harness	18.00
3 sows	36.00
25 bushel corn	10.00
3 calves	20.00
1 bull	28.00
1 disc	10.00
5 ewes	10.00
4 lambs	4.00
35 leghorn chickens	14.00
20 bushel oats	4.00
1 milk can	1.00
1 lot of shovels & forks	5.00
1 drag harrow	1.00
1 corn planter	5.00
1 tedder	1.00
1 black heifer	20.00
1 black & white heifer	20.00
10 cows, 2 to 10 yrs old	450.00
6 heifers, age 6 month to 1 year	75.00
1 Buick 1923 Model	7.00

to be sold on an Execution issued from the Court of Common Pleas of said County, in the action of O. D. Shelley et al Plaintiff, against L. E. Cooley et al Defendant, do forthwith, after actual view of said goods and chattels, make return and say that the same are of the real value in money of \$967.00 Dollars.

Given under our hands this 25th day of May 1933.

F. J. Asman

Martin Fensel

State of Ohio, Union County;

I hereby certify that the within Appraisers F. J. Asman & Martin Fensel are freeholders and residents of said County, and were duly summoned and sworn by me to appraise the within described goods and chattels, this 25th day of May 1933.

William Rausch, Sheriff
By A. Grigsby, Deputy

and
the

1 tw
1 tw
1 tw
1 ma
1 ha
1 ro
1 mo
1 co
1 ri
1 gr
1 so
1 br
1-1/
3 so
25 b
3 ca
1 bu
1 di
5 ew
4 la
35 l
20 b
1 mi
1 lo
1 dr
1 co
1 te
1 bl
1 bl
10 c
6 he
1 Bu

Plad

6.90

PROCEEDINGS

SHERIFF'S RETURN

Sheriff's Office, Union County, Ohio.
May 26th 1933.

Received this writ on the 25th day of May 1933, at 1:30 O'clock P.M., and pursuant to its command I levied on the 25th day of May 1933, upon the following described goods and chattels, to-wit:

1 two row cultivator	\$35.00
1 two horse wagon	10.00
1 two horse wagon	7.00
1 manure spreader	50.00
1 hay rake	2.00
1 roller	5.00
1 mowing machine	2.00
1 corn husker	5.00
1 riding plow	12.00
1 grey horse, 16 yrs. old	25.00
1 sorrel horse, 16 yrs. old	25.00
1 brown horse, 12 yrs. old	50.00
1-1/2 sets harness	18.00
3 sows	36.00
25 bushel corn	10.00
3 calves	20.00
1 bull	28.00
1 disc	10.00
5 ewes	10.00
4 lambs	4.00
35 leghorn chickens	14.00
20 bushel oats	4.00
1 milk can	1.00
1 lot of shovels & forks	5.00
1 drag harrow	1.00
1 corn planter	5.00
1 tedder	1.00
1 black heifer	20.00
1 black & white heifer	20.00
10 cows, 2 to 10 yrs old	450.00
6 heifers, age 6 month to 1 year	75.00
1 Buick 1923 Model	7.00
	<hr/>
	\$987.00

I hereby return this writ this 27th day of May 1933 by order of Plaintiff's Attorney, John Dailey.

William Rausch, Sheriff.
By A. Grigsby, Deputy.

6.90

Filed 19

May 27, 1933
out and release

rrington
ly

f
rn
upon

of said
. E.
oods
alue

artin
y
and

riff
atv

EXECUTION DOCKET, UNION COUNTY

COMMO

THE COL. S. S. REG. CO. 70641

COST BILL

Dolls. Cts. Dolls. Cts.

Att'ys for Plaintiff

Att'ys for Defendant

No. of Case 12964

Petition Filed Mar 10 1931

Ernest Moore

-vs-

Rolly Doyle

Appraisal of Goods and Chattels.

We, the Undersigned disinterested freeholders and residents of Union County, and State of Ohio, having been duly summoned and sworn by William Rausch, Sheriff of said County, impartially to appraise upon actual view, the following described goods and chattels, to-wit:

1 brown mare, 16 yrs. old	\$30.00
1 grey gelding, 14 yrs. old	60.00
1 yellow Jersey cow	20.00
1 black Guernsey Jersey	20.00
3 heifers, white & black Jersey	50.00
2 Jersey calves	20.00
2 brood sows	20.00
7 red shoats	14.00
21 sheep	45.00
4 ton hay	12.00
1 grain drill	2.00
1 grass seed drill	15.00
1 riding breaking plow	5.00
1 walking breaking plow	2.00
1 single disc harrow	5.00
1 drag harrow	3.00
1 Western pulverizer	5.00
1 JohnDeere corn planter	10.00
2 corn plows	8.00
1 farm wagon	5.00
1 Nash Secan, 1924 Model	50.00
1 Ford Truck, 1919 "	15.00
1 brown gelding, 9 yrs. old	100.00
2 milk cows, Jersey	50.00
1 Holstein cow	20.00
5 heifers, 2 yrs. old	75.00
2 calves, 1 Jersey & 1 Holstein	20.00
10 turkeys	25.00

to be sold on an Execution issued from the Court of Common Pleas of said County, in the action of Ernest Moore Plaintiff, against Rolly H. Doyle Defendant, do forthwith, after actual view of said goods and chattels, make return and say that the same are of the real value in money of \$706.00 Dollars.

Given under our hands this 6th day of April 1933.

George Singer
Edward Randall

State of Ohio, Union County:

I hereby certify that the within Appraisers George Singer & Edward Randall are freeholders and residents of said County, and were duly summoned and sworn by me to appraise, the within described goods and chattels, this 6th day of April 1933.

William Rausch.....Sheriff
By A. Grigsby.....Deputy

and
the
XX
FY
1 b
1 g
1 y
1 b
3 h
2 c
2 b
7 r
21
4 t
1 g
1 g
1 r
1 w
1 s
1 d
1 w
1 j
2 c
1 f
1 f
1 b
1 t
2 r
1 f
5 h
2 e
10

the
vi
Ec
Ac
th
A
V
t
S
o
S
H

A
o
f
M
M
c
i
t
E
C
E
t
W
S
c
l
t
M
C
C
A
s

PROCEEDINGS

SHERIFF'S RETURN
Sheriff's Office, Union County, Ohio.
April 6th. 1933.

Received this writ on the 6th day of April 1933, at 9 o'clock A.M., and pursuant to its command I levied on the 6th day of April 1933, upon the following described goods and chattels, to-wit:

XX	
XX	
1 brown mare, 16 yrs. old	\$30.00
1 grey gelding	60.00
1 yellow Jersey cow	20.00
1 black Jersey cow	20.00
3 heifers white & black Jersey	50.00
2 calves, Jersey	20.00
2 brood sows	20.00
7 red shoats	14.00
21 sheep	45.00
4 ton hay	12.00
1 grain drill	2.00
1 grass seed drill	15.00
1 riding breaking plow	5.00
1 walking breaking plow	2.00
1 single disc harrow	5.00
1 drag harrow	3.00
1 Western pulverizer	5.00
1 John Deere corn planter	10.00
2 corn plows	8.00
1 farm wagon	5.00
1 Nash Sedan 1924 Model	50.00
1 Ford Truck 1919 Model	15.00
1 brown gelding, 9 yrs old	100.00
2 milk cows, Jersey	50.00
1 Holstein cow	20.00
5 heifers, 2 yrs old.	75.00
2 calves, one Jersey one Holstein	20.00
10 turkeys	25.00

Total \$706.00

And also on the same day I made a Court House Levy upon the following Real Estate, to-wit:

Situated in the County of Union, in the State of Ohio, and in the Village of Richwood and bounded and described as follows:
Being all of Lots Nos. Three, Four, Five, Six, Seven and Eight of Edward A. Chamb's Sub-division of Lot No. 568 in J.S. Gill's Second Addition to the Village of Richwood.
For further description refer to Plat Book No. One Page 335 in the Recorder's Office at Marysville, Ohio.

Also another tract:
Situated in the County of Union, in the State of Ohio, and in the Village of Richwood, Survey 6307 and bounded and described as follows:
Being a strip of land fifty (50) feet wide by one hundred and thirty-two (132) feet in length extending length-wise from the east side of North Franklin Street to the alley east of the same and bounded on the north by the property formerly owned by Margaret Long and on the South by the property formerly owned by Mary Langstaff and known as the Homestead of Rebecca Woods, now deceased.
(Containing .15 of an acre.)

Also another tract:
Situated in the Township of Claibourne, County of Union, and State of Ohio, to-wit:
Being part of Survey No. 6293 and 6211, bounded and described as follows:
Commencing at the intersection of the Neel Gravel Road with the Marysville and Marion State Road; thence with the center of said Marysville and Marion State Road N. 30° E. 81 poles to a stake; thence continuing with said State Road, N. 30° 30' E. 42.60 poles to a stake in the channel of Fulton Creek; thence down said Creek with the center thereof N. 84° E. 24.24 poles; thence S. 80° E. 20 poles; thence N. 64° E. 12.06 poles to a stake, northwest corner to the lands of D. and L.A. Cushman; thence with the westerly line of said Cushman's land S. 1° 45' E. 148.46 poles to a stake in the southerly line of Survey No. 6293; thence with said Survey line S. 78° 30' W. 32.66 poles; thence S. 81° 30' W. 17.14 poles to a stake in the line dividing Survey No. 6293 and Survey No. 6211; thence with said Survey line S. 78° 30' W. 20.28 poles corner to the lands of said Jesse Adams; thence with two consecutive lines of said Adam's land N. 60° 45' W. 6.55 poles to a post; thence N. 29° 15' E. 39.7 poles to a stake in the center of said road N. 65° W. 45.58 poles to the place of beginning.
Containing 82.25 acres, more or less, Being 82 acres in Survey No. 6293 Claibourne Township and .25 acres in Survey No. 6211 Leesburg Township.

Also another tract:
Situated in the Townships of York and Claibourne, County of Union, and State of Ohio, to-wit:

Filed Mar 10 1931

of Union
by William
al view;

of said
. Doyle
ttels,
of

Edward
uly
and

Sheriff
Deputy

COMMON PLEAS

two poles to a stone and stake; thence north eighty-two and one-half degrees west one hundred eleven poles to a stone and stake; thence north five degrees thirty minutes east fifty-two and seventy one-hundredths poles to two hickories and an elm and thence north seventy-eight degrees forty-five minutes east one hundred fifteen and thirty one-hundredths poles to the place of beginning. For further reference see Vol. 113 Page 378 and Vol 119 Page 544 Deed Records in the Recorder's Office at Marysville.

Also another tract:

Part of Survey No. 7869; Situated in the Township of Claibourne and bounded and described as follows, viz: Beginning at a stone at the north-east corner of the south Survey No. 7869, being the south-east corner of Lot Six of the division of Surveys No. 7869 and 7869 and in the middle of the Grindell Gravel Road and thence running with the east line of said Survey and with the middle of said road south ten degrees thirty-five minutes east forty-six and eighty one-hundredths poles to an iron stake at the intersection of said Grindell Road with the Cahill Road; thence with two consecutive lines of said Cahill Road south seventy-seven degrees thirty-five minutes west seventy-three and three one-hundredths poles to a stake;

thence south eighty-six degrees twenty-five minutes west thirty-two and seventy-two one-hundredths poles to an iron stake in the east line of Chester Cahill's land; thence with said Cahill's east line north five degrees twenty minutes east fifty-five and ninety-one one-hundredths poles to a stone in the south line of said lot six and thence with said line north eighty-three degrees thirty minutes east eighty-nine and thirty one-hundredths poles to the place of beginning.

Also another tract of land:

Part of Surveys No. 11346 and 3468 and situated in the Township of York and bounded and described as follows, viz: Beginning at a stone at the intersection of the Marysville and Kenton State Road with the Stamats Gravel Road and thence running with the middle of said State Road north thirty-eight degrees fifty minutes west one hundred sixty-nine and thirty-six one-hundredths poles to a stone, corner to W.M. Morrow's land; thence with three consecutive lines of said Morrow's land north seventy-one degrees east forty and eighty-one-hundredths poles to a stone; thence north eight degrees forty-five minutes east sixty and sixty-six one-hundredths poles to a stone; thence south seventy-nine degrees thirty minutes east twenty-one poles to a stone; thence south eighty-six degrees twenty-five minutes east twenty-two poles to a stone, corner to M.F. Stamats' land; thence with three consecutive lines to said Stamats' land south seventy-eight degrees forty minutes east seventeen and forty seven one-hundredths poles to a stone; thence south nine degrees west one hundred nine and eighty-six one-hundredths poles to a stone in the Survey line; thence south seventy-eight degrees forty minutes east thirty-three and fifty-two one-hundredths poles to a stone in said Survey line and at the northwesterly corner of J.H. and E.H. McMahon's land, and thence with said McMahons line and with Stamats Gravel Road south eleven degrees fifteen minutes west eighty-two and ninety-two one-hundredths poles to the place of beginning.

The last three described tracts contain in the aggregate one hundred fifty-two and thirty-one-hundredths of an acre (152.31)

~~XXXXXXXXXXXXXXXXXXXX~~

Also one-half interest in another tract:

Situated in Washington Township, in the County of Union and State of Ohio, to-wit:

Being part of Survey No. 12289, and bounded and described as follows:-

Commencing at a stone in the center of the Byhalia and Essex Gravel Road in the East line of said Survey; Thence with the center of said Road N. 74° W. 63.60 poles to an iron rod in the east line of Jason Case's land; Thence with two consecutive lines of said land N. 7° W. 33.90 poles to a stone or post; and South 86° 45' W. 19.60 poles to a stone and post in the East line of the Cunningham and Arbelia Public Road; Thence with the East line of said Road N. 8° W. 41.35 poles to an Ash tree in the South line of W. Burnside's lands; thence with said line North 32° 30' E. 9.29 poles to a stone and post at the S.E. corner of said W. Burnside's land; Thence with the East line of said of said lands N. 8° W. 84.65 poles to a stone in the South line of Elza Longberry's land; Thence with said line N. 81° 45' E. 76.10 poles to a stone in the East line of said Survey; Thence with said line S. 5° 45' E. 188.40 poles to the beginning. Containing Seventy Eight Acres, more or less.

I hereby return this writ this 2nd day of June 1933; no sale of real estate because of prior liens and the defendant, Rolly Doyle having gone into Bankruptcy.

William Ratsch, Sheriff
By A. Grigsby, Deputy

EXECUTION DOCKET, UNION COUNTY

COMMON

THE COL. S. B. REG. CO. 70851

COST BILL

Dolls. Cts. Dolls. Cts.

Judg

400 79

Att'ys for Plaintiff

Att'ys for Defendant

No. of Case *13491*

Petition Filed *Apr 15* 1933

W. E. Holt

- vs -

Harriet m^{rs} Adow

A. M.
I mad
to-wi

Villa

Marys
Marys
Union

Plaint

2.50

*This case
is hereby re*

PROCEEDINGS

Apr 15 1933

SHERIFF'S RETURN

Sheriff's Office, Union County, Ohio.

Received this writ on the 15th day of April 1933, at 10 o'clock A. M., and pursuant to its command on the 15th day of April 1933, I made a Court House Levy upon the following described real estate, to-wit:

Situated in the County of Union, in the State of Ohio and in the Village of Marysville:

Being in Lot number Six Hundred and Ten (610) in the Village of Marysville as shown by the Plat of L. L. Longbrake's Addition to Marysville duly recorded in the office of the Recorder of Deeds of said Union County, Ohio.

I hereby return this writ this 19th day of April 1933 by order of Plaintiff's Attorney, Richard C. Thrall, no money made.

2.50

William Rausch, Sheriff
By A. Grigsby, Deputy

April 16, 1933
This case being settled in full the above lien by execution and levy is hereby released.

W. E. Holt, Plaintiff
By Richard C. Thrall, his attorney

EXECUTION DOCKET, UNION COUNTY

COMMON

THE COL. & MFG. CO. 70241

COST BILL

Dolls. Cts. Dolls. Cts.

Judg. 94 00

Att'ys for Plaintiff

Att'ys for Defendant

No. of Case *19850*

Judg
Petition Filed *Nov 23*, 1932

B. H. Matteson

- vs -

Leo Mayer
Mary Mayer

Appraisal of Goods and Chattels

We, the undersigned disinterested freeholders and residents of Union County, and State of Ohio, having been duly summoned and sworn by William Rausch, Sheriff of said County, impartially to appraise upon actual view, the following described goods and chattels, to-wit:

1 black gelding	\$75.00
1 Jersey cow	20.00
1 red bull	12.00

to be sold on an Execution issued from the Court of Common Pleas of said County, in the action of B. H. Matteson Plaintiff, against Leo Mayer et al Defendant, do forthwith, after actual view of said goods and chattels, make return and say that the same are of the real value in money of \$107.00 Dollars.

Given under our hands this 8th day of April 1933.

George P. Singer
Edward Randall

State of Ohio, Union County:

I hereby certify that the within Appraisers George P. Singer & Edward Randall are freeholders and residents of said County, and were duly summoned and sworn by me to appraise, the within described goods and chattels, this 8th day of April 1933.

William Rausch, Sheriff
R. Grigsby, Deputy

Received
A.M., and pur
1933, upon th

1 black geld
1 Jersey cow
1 red bull

I hereby
of Plaintiff

5.86

PROCEEDINGS

ed Nov 23 1932

SHERIFF'S RETURN
Sheriff's Office, Union County, Ohio.
April 8th. 1933.

Received this writ on the 3rd day of April 1933, at 10 o'clock
A.M., and pursuant to its command I levied on the 8th day of April
1933, upon the following described goods and chattels, to-wit:

1 black gelding	\$75.00
1 Jersey cow	20.00
1 red bull	12.00

I hereby return this writ this 14th day of June 1933, by order
of Plaintiff's Attorney, F. A. McAllister, no money made.

William Rausch, Sheriff
By A. Grigsby, Deputy

5.86

on
am
w,

d
tels,

EXECUTION DOCKET, UNION COUNTY

THE COL. S. R. REG. CO. 70841

COST BILL

Dolls. Cts. Dolls. Cts.

Judg 151 76

Att'ys for Plaintiff

Att'ys for Defendant

No. of Case 13453

Petition Filed *Jan 18* 1933

D. F. Pletcher

- vs -

Zenas C. Newell

Appraisal of Goods and Chattels

We, the undersigned disinterested freeholder and residents of Union County, and State of Ohio, having been duly summoned and sworn by William Rausch Sheriff of said County, impartially to appraise upon actual view, the following described goods and chattels, to-wit:

56 shocks, corn	\$8.40
50 bushel, corn	10.00
Ford Touring Car, Model T. 1922	5.00
1 team mules, (dark)	100.00
2 Jersey calves	30.00
1 brood sow	10.00
70 chickens (mixed)	50.00
8 ton mixed hay	25.00
1 farm wagon	5.00
1 mowing machine	5.00
1 corn plow	3.00
1 walking plow	2.00
1 drag sled	.50
1 Jersey milck cow	25.00
1 Holstein " "	25.00
1 Guernsey " "	20.00
1 red milck cow	20.00

to be sold on an execution issued from the Court of Common Pleas of said County, in the action of D. F. Pletcher Plaintiff, against Zenas C. Newell et al Defendant, do forthwith, after actual view of said goods and chattels, make return and say that the same are of the real value in money of \$343.90 Dollars.

Given under our hands this 20th day of Jan. 1933.

George Singer
Martin Fensel

State of Ohio, Union County:

I hereby certify, that the within Appraisers George Singer & Martin Fensel are freeholders and residents of said County, and were duly summoned and sworn by me to appraise, the within described goods and chattels, this 20th day of January 1933.

William Rausch, Sheriff
By A. Grigsby, Deputy

Re
A.M., at
1933, u
56 shock
50 bush
Ford Tou
1 team m
2 Jersey
1 brood
70 chick
8 ton m
1 farm w
1 mowing
1 corn p
1 walkin
1 drag s
1 Jersey
1 Holste
1 Guerns
1 red mi

I h
of Plain

6.10

PROCEEDINGS

ed Jan 18 19 33

SHERIFF'S RETURN

Sheriff's Office, Union County, Ohio.
Jan. 21, 1933.

Received this writ on the 19th, day of January 1933, at 9 o'clock A.M., and pursuant to its command I levied on the 20th day of January 1933, upon the following described goods and chattels, to-wit:

56 shocks, corn	\$8.40
50 bushel, corn	10.00
Ford Touring Car, Model T. 1922-	5.00
1 team mules, (dark)	100.00
2 Jersey calves	30.00
1 brood sow	10.00
70 chickens, mixed	50.00
8 ton mixed hay	25.00
1 farm wagon	5.00
1 mowing machine	5.00
1 corn plow	3.00
1 walking plow	2.00
1 drag sled	.50
1 Jersey milck cow	25.00
1 Holsteinmilck cow	25.00
1 Guernsey milch cow	20.00
1 red milch cow	20.00

Total.....\$343.90

I hereby return this writ this 14th day of Jun 1933, by order of Plaintiff's Attorney, F. A. McAllister, no money made.

6.10

William Rausch, Sheriff
By A. Grigsby, Deputy

tion
liam
ew,

said

rtin

ff
ty

EXECUTION DOCKET, UNION COUNTY

THE COL. S. B. MFG. CO. 70641

COST BILL

Dolls. Cts. Dolls. Cts.

Judg

224 00

Att'ys for Plaintiff

Att'ys for Defendant

No. of Case 13496

Petition Filed Apr 21 1933

*Lulu M. Flaherty
(formerly Morris)*

-vs-

B. M. Koch

Received
A. M., and pur
19 upon the
2 black Jersey
1 red & white
2 white heifer
1 Jersey calf

This case
19th day of Ju
Caryl.

5.86

Appraisal of Goods and Chattels

We, the undersigned disinterested freeholders and residents of Union County, and State of Ohio, having been duly summoned and sworn by William Rausch Sheriff of said County, impartially to appraise upon actual view, the following described goods and chattels, to-wit:

2 black Jersey milch cows	\$60.00
1 red & white milch cow	35.00
2 white heifers	40.00
1 Jersey calf	10.00

to be sold on an Execution issued from the Court of Common Pleas of said County, in the action of Lulu M. Flaherty (formerly Morris) Plaintiff, against B. M. Koch Defendant, do forthwith, after actual view of said goods and chattels, make return and say that the same are of the real value in money of \$145.00 Dollars.

Given under our hands this 22nd day of April 1933.

Wallace Ell
Edward Randall

State of Ohio, Union County:

I hereby certify that the within Appraisers Wallace Ell & Edward Randall are freeholders and residents of said County, and were duly summoned and sworn by me to appraise, the within described goods and chattels, this 22nd day of April 1933.

William Rausch, Sheriff
By A. Grigsby, Deputy

PROCEEDINGS

ed Apr 21 19 33

SHERIFF'S RETURN
Sheriff's Office, Union County, Ohio.
April 22-1933

Received this writ on the 22nd day of April 1933, at 10 o'clock
A. M., and pursuant to its command I levied on the 22nd day of April
1933, upon the following described goods and chattels, to-wit:

2 Black Jersey milch cows	\$60.00
1 red & white milch cow	35.00
2 white heifers	40.00
1 Jersey calf	10.00
Total---	\$145.00

This case having been settled, I hereby return this writ, this
19th day of June, 1933, by order of Plaintiff's Attorney, Clifton L.
Caryl.

5.86

William Rausch, Sheriff
By A. Grigsby, Deputy

ly Morris).

ts of Union
by William
tual view,

as of said
aintiff,
of said
he real

Edward
e duly
ods and

Sheriff
Deputy

EXECUTION DOCKET, UNION COUNTY

COMMON

THE COL. B. S. MFG. CO. 70661

COST BILL

Dolls. Cts. Dolls. Cts.

Judg

170 00

Att'ys for Plaintiff

Att'ys for Defendant

No. of Case 12872

Petition Filed Jan 29 19 31.

S. K. Sanders

- vs. -

Jacob Howser

Anna Howser

Re
A.M., s
a Court
followi
St
Townsh
Pe
Beginn
ed by
Road; t
to a st
H.A. Mod
land S.
to a po
west li
thence
McClell
land N.
contair

Also th
St
Townsh
Beginn
State P
Smith's
line; t
in said
stone f
thence
ning,
No. 630

I
3.00

PROCEEDINGS

ed Jan 29 19 31.

No. 12872.

IN THE COURT OF COMMON PLEAS OF
UNION COUNTY, OHIO.

S. K. Sanders,
PLAINTIFF.

vs.
J. M. Howser, et al.
DEFENDANT.

RELEASE OF PART OF PREMISES
FROM LIEN OF JUDGMENT.

FILED
JAN 28 1937
COM PLEAS COURT UNION CO. OH.
BERYL MORRIS
CLERK OF COURTS

SHERIFF'S RETURN

Sheriff's Office, Union County, Ohio.
May 9th 1933.

Received this writ on the 9th day of May 1933, at 9:30 o'clock A.M., and pursuant to its command on the 9th day of May 1933, I made a Court House Levy upon the undivided interest of Hacob Howser in the following described Real Estate in the name of B.R. Howser, to-wit:

Situated in the County of Union, in the State of Ohio, and in the Township of Claibourne and bounded and described as follows:
Part of Survey #6307.

Beginning at a stone at the S.E. corner of a 12 acre tract of land owned by Emma McClelland and in the center of the Richwood and East Liberty Road; thence with the center of the said road N. 84° 15' E. 26.42 poles to a stone at the N.W. corner of a 2-1/2 acre tract of land owned by H.A. Moore; thence with the two consecutive lines of the said Moore's land S. 11° E. 21.27 poles to a post; thence N. 86° 30' E. 19.45 poles to a post in the W. line of Elizabeth Howser's land; thence with the west line of said Howser land S. 12° 20' E. 40 poles to a stake; thence S. 77° 15' W. 44.47 poles to a stone at the S.E. corner to Emma McClelland's land; thence with the west line of said Emma McClelland's land N. 12° 35' W. 67.66 poles to the place of beginning, containing 15.59 acres, more or less.

Also the following real estate:

Situated in the County of Union, in the State of Ohio, and in the Township of Claibourne, and bounded and described as follows:
Beginning at a stone in the center of the Richwood and Bellefontaine State Road at R.J. Smith's west line; thence north with the line of Smith's land 18° West 139-1/2 poles to a stone in Samuel Graham's south line; thence with Graham's line south 72° west 59-1/2 poles to a stone in said Graham's south line; thence south 18° East 129-1/2 poles to a stone in the center of said Richwood and Bellefontaine State Road; thence along said road north about 80° east 59-1/2 poles to the beginning, containing fifty (50) acres, being part of Military Survey No. 6307 in Claibourne Township, Union County, Ohio.

I hereby return this writ this 28th day of June, 1933, no money made.

3.00

William Rausch, Sheriff
By A. Grigsby, Deputy.

PROCEEDINGS

IN THE COURT OF COMMON PLEAS,
UNION COUNTY, OHIO.

S. R. Sanders,	:	Exec. Doc. __, Page __.
PLAINTIFF	:	Case No. <u>12872.</u>
vs.	:	Cognovit judgment for \$ <u>170.00.</u> interest and costs. Dated <u>Nov. 9, 1933.</u>
Jacob Howser, et al.,	:	Jnl. __, Page __
DEFENDANTS	:	Record __, Page __, No. __ Term, 193

For valuable consideration, the receipt of which is hereby acknowledged, I. G. W. Hunt, Assignee of S. R. Sanders, judgment creditor, do hereby release and discharge from all lien, incumbrance, charge, claim or interest which I may have therein, by virtue of the above mentioned judgment, the following described property, to-wit:-

Situated in the County of Union, in the State of Ohio, and in the Township of Claibourne, bounded and described as follows:-
Beginning at a stone in the center of the Richwood and Bellefontaine State Road at R. J. Smith's west line; thence north with the line of Smith's land 18 deg. west 139½ poles to a stone in Samuel Graham's south line; thence with Graham's line south 72 deg. west 59½ poles to a stone in said Graham's south line; thencesouth 18 deg. east 129½ poles to a stone in the center of said Richwood and Bellefontaine State Road; thence along said road north about 80 deg. east 59½ poles to the beginning, containing fifty (50) acres, being part of Military Survey No. 6307 in Claibourne Township, Union County, Ohio,

without, however, waiving or in any manner effecting my lien or incumbrance upon any other land hereinbefore particularly described.

IN WITNESS WHEREOF, I have hereunto set my hand this 18th day of January, 1937.

G. W. Hunt

STATE OF OHIO, UNION COUNTY, ss.

Before me, a Notary Public in and for said County, personally appeared the above named G. W. Hunt, who acknowledged the signing of the foregoing instrument to be his free act and deed.

IN TESTIMONY WHEREOF, I have hereunto set my name and affixed my official seal on the day and year last abovementioned.

F. A. McAllister
F. A. McAllister, Notary Public.

EXECUTION DOCKET, UNION COUNTY

THE COL. S. S. REG. CO. 70841

COST BILL

Dolls. Cts. Dolls. Cts.

Judg 467 20

Att'ys for Plaintiff

Att'ys for Defendant

No. of Case 13506.

Petition Filed May 5 1933.

The Richwood Banking Company

-vs-

Kathryn M. Beach

The undersigned hereby acknowledges full satisfaction of the foregoing judgment and same is hereby released

Dated Aug 20, 1934

T. A. McAllister

Att'y for The Richwood Banking Co

Rec
and pur
House le
County o
and bou
Bel
Beginnir
intersec
Road, N.
and Fam
lands fo
stake; t
man Road
133.40 r
in the y

I h
Plaintif

2.50

PROCEEDINGS

May 5 1933.

Company

SHERIFF'S RETURN
Sheriff's Office, Union County, Ohio.
May 5th 1933.

Received this writ on the 5th day of May 1933 at 3:30 o'clock P.M., and pursuant to its command on the 5th day of May 1933 I made a Court House Levy upon the following described real estate situated in the County of Union, in the State of Ohio and in the Township of Jackson and bounded and described as follows:

Being part of Stuart Robinson Survey Nos. 990 and 10780. Beginning at a stone in the center of the Boundary Line Road at the intersection of the Eastman Road; thence with the center of the Boundary Road, N. 82½ deg. E. 62 rods to a stone and corner to lands of McElroy and Hamilton; thence N. 8½ deg. W. 175.40 rods to a stone in the line of lands formerly owned by John Ogan; thence S. 82½ deg. W. 30.50 rods to a stake; thence S. 8½ deg. E. 42 rods to a stone in the center of the Eastman Road; thence with the center of said Eastman Road S. 8½ deg. E. 133.40 rods to the place of beginning; containing 60½ acres. Resurveyed in the year 1899 for 58.75 acres.

I hereby return this writ this 1st, day of July 1933 by order of Plaintiff's Attorney, F. A. McAllister, no money made.

2.50

William Rausch, Sheriff
By A. Grigsby, Deputy.

acknowledged
foregoing judgment
leaved
20, 1934
Richardson
Richardson Bankers Co

[Handwritten scribble]

EXECUTION DOCKET, UNION COUNTY

THE COL. B. B. MFG. CO. 70821

COST BILL

Dolls. Cts. Dolls. Cts.

Judg.

527 29.

Att'ys for Plaintiff

Att'ys for Defendant

No. of Case *13509*

Petition Filed *May 8* 19 *33.*

C. I. Fox

-vs-

J. M. Howser.

COURT OF COMMON PLEAS, UNION COUNTY OHIO.

C. I. FOX,

Plaintiff.

Ex. Dock. 40 Page 35

Case No. 13509

vs.

Cognovit Judgment dated ay 8, 1938
for \$527.29 and costs

J. M. HOWSER,

Defendant.

*Lower 31. Q 370
Record. by Page 72
May term, 1933*

For value received, I hereby sell, assign, transfer and set ofer to G. W. Hunt, his executors, administrators and assigns, the above judgment in the above entitled action, and I hereby covenant that the said judgment is in full force and effect, unreversed and unsatisfied.

Witness my hand this 19th day of December, 1936.

C. I. Fox.

witness:

F. Allen

PROCEEDINGS

May 8 1933

IN THE COURT OF COMMON PLEAS OF UNION COUNTY, OHIO.

C. I. Fox, :
 PLAINTIFF. : Exec. Doc. 40, Page 35.
 vs. : Case No. 13509.
 J. M. Howser, :
 DEFENDANT. : Cognovit Judgment for \$527.29,
 and costs. Dated May 8, 1933.
 : Jnl. 31, Page 370
 : Record 64, Page 72.
 : May Term, 1933.

For valuable consideration, the receipt of which is hereby acknowledged, G. W. Hunt, Assignee of
 I, C. I. Fox, do hereby release and discharge from all lien, incumbrance, charge, claim or interest which I may have therein, by virtue of the above mentioned judgment, the following described property, to-wit:-

Situated in the County of Union, in the State of Ohio, and in the Township of Claibourne, bounded and described as follows:-

Beginning at a stone in the center of the Richwood and Bellefontaine State Road at R. J. Smith's west line; thence north with the line of Smith's land 18 deg. west 139 1/2 poles to a stone in Samuel Graham's south line; thence with Graham's line south 72 deg. west 59 1/2 poles to a stone in said Graham's south line; thence south 18 deg. east 129 1/2 poles to a stone in the center of said Richwood and Bellefontaine State Road; thence along said road north about 80 deg. east 59 1/2 poles to the beginning.

Containing fifty (50) acres, being part of Military Survey No. 6307 in Claibourne Township, Union County, Ohio.

without, however, waiving or in any manner effecting my lien or incumbrance upon any other land hereinbefore particularly described.

IN WITNESS WHEREOF, I have hereunto set my hand this 18th day of January, 1937.

G. W. Hunt

STATE OF OHIO, UNION COUNTY, ss.

Before me, a Notary Public in and for said County, personally appeared the above named G. W. Hunt, who acknowledged the signing of the foregoing instrument to be his free act and deed.

IN TESTIMONY WHEREOF, I have hereunto set my name and affixed my official seal on the day and year last abovementioned.

F. A. McAllister

F. A. McALLISTER, Notary Public
 My commission expires July 3, 1937

CO

No. 13509

IN THE COURT OF COMMON PLEAS OF
UNION COUNTY, OHIO.

C. I. Fox,

PLAINTIFF.

vs.

J. M. Howser,

DEFENDANT.

RELEASE OF PART OF PREMISES
FROM LIEN OF JUDGMENT.



SHERIFF'S RETURN

Sheriff's Office, Union County, Ohio.
May 9th 1933.

Received this writ on the 9th day of May 1933, at 9:30 o'clock A.M., and pursuant to its command on the 9th day of May 1933, I made a Court House Levy upon the undivided interest of Jazob Howser in the following described Real Estate in the name of B. R. Howser, to-wit:

Situated in the County of Union, in the State of Ohio, and in the Township of Claibourne and bounded and described as follows:

Part of Survey #6307

Beginning at a stone at the S. E. corner of a 12 acre tract of land owned by Emma McClelland and in the center of the Richwood and East Liberty Road; thence with the center of the said road N. 84° 15' E. 26.42 poles to a stone at the N.W. corner of a 2-1/2 acre tract of land owned by H.A. Moore; thence with the two consecutive lines of the said Moore's land S. 11° E. 21.27 poles to a post; thence N. 86° 30' E. 19.45 poles to a post in the W. line of Elizabeth Howser's land; thence with the west line of said Howser land S. 12° 20' E. 40 poles to a stake; thence S. 77° 15' W. 44.47 poles to a stone at the S.E. corner to Emma McClelland's land; thence with the west line of said Emma McClelland's land N. 12° 35' W. 67.66 poles to the place of beginning, containing 15.59 acres, more or less.

Also the following real estate:

Situated in the County of Union, in the State of Ohio, and in the Township of Claibourne, and bounded and described as follows:

Beginning at a stone in the center of the Richwood and Bellefontaine State Road at R.J. Smith's west line; thence north with the line of Smith's land 18° West 139-1/2 poles to a stone in Samuel Graham's south line; thence with Graham's line south 72° west 59-1/2 poles to a stone in said Grahams south line; thence south 18° East 129-1/2 poles to a stone in the center of said Richwood and Benefontaine State Road; thence along said road north about 80° east 59-1/2 poles to the beginning, containing fifty (50) acres, being part of Military Survey No. 6307 in Claibourne Township, Union County, Ohio.

I hereby return this writ this 28th day of June, 1933, no money made.

William Rausch, Sheriff
By A. Grigsby, Deputy

3.00

EXECUTION DOCKET, UNION COUNTY

THE COL. S. S. REG. CO. 72851

COST BILL

Dolls.	Cts.	Dolls.	Cts.
106	25		

Judg.

106 25

Att'ys for Plaintiff

Att'ys for Defendant

No. of Case 13539.

Petition Filed July 10 1933.

Horace P. Martin

- vs -

Chas. D. Green

Appraisal of Goods and chattels

We, the undersigned disinterested freeholders and residents of Union County, and State of Ohio, having been duly summoned and sworn by William Rausch Sheriff of said County, impartially to appraise upon actual view, the following described goods and chattels, to-wit:

- 1 Jersey bull
- 1 red milch cow
- 4 Holstein milch cows
- 3 Guernsey " "
- 4 Jersey " "
- 1 red roan mare (Jane) 8 yrs old
- 1 " " (Bess) 7 yrs. old (blind)
- 1 set harness
- 1 McCormick-Deering Tractor
- 1-28 by 48 Avery Separator
- 66 bu. wheat

to be sold on an Execution issued from the Court of Common Pleas of said County, in the action of Horace P. Martin Plaintiff, against Chas. D. Green Defendant, do forthwith, after actual view of said goods and chattels, make return and say that the same are of the real value in money of \$834.40 Dollars.

Given under our hands this 10th day of July 1933.

Ivan T. Southard
Elmer Brown

State of Ohio, Union County:

I hereby certify that the within Appraisers Ivan T. Southard & Elmer Brown are freeholders and residents of said County, and were duly summoned and sworn by me to appraise, the within described goods and chattels, this 10th day of July 1933.

William Rausch..Sheriff
By A. Grigsby..Deputy

Received and pursuant to the following

- 1 Jersey bull
- 1 red milch cow
- 4 Holstein
- 3 Guernsey
- 4 Jersey
- 1 red roan
- 1 red roan
- 1 set harness
- 1 McCormick
- 1-28 by 48
- 66 bushel

I hereby certify that the following

4.56

PROCEEDINGS

SHERIFF'S RETURN

Sheriff's Office, Union County, Ohio.
July 10th, 1933.

Received this writ on the 10th day of July 1933, at 2 o'clock P.M., and pursuant to its command I levied on the 10th day of July 1933, upon the following described goods and chattels, to-wit:

1 Jersey bull,	\$25.00
1 red milch cow	25.00
4 Holstein milch cows	100.00
3 Guernsey " "	90.00
4 Jersey " "	80.00
1 red roan mare, 7 yrs. old (Jane)	60.00
1 red roan mare, 7 yrs. old (Bess) blind	40.00
1 set harness	5.00
1 McCormick-Deering Tractor	100.00
1-28 by 46 Avery Separator	250.00
66 bushel wheat	59.40

Total \$834.40

I hereby return this writ this 11th day of July 1933 at the request of the Plaintiff, Horace P. Martin.

William Fausch, Sheriff
By A. Grigsby, Deputy

4.56

July 10 1933.

on
am

id
Green
make

y

r

y

EXECUTION DOCKET, UNION COUNTY

COMMON

THE COL. P. P. MFG. CO. 70521

COST BILL

Dolls. Cts. Dolls. Cts.

Judg. 903 31.

Att'ys for Plaintiff

Att'ys for Defendant

No. of Case 13540

Petition Filed July 12 1933.

Flora J. Blaney Executor

- vs. -
Chas E. Andrews and
W. H. Andrews.

LAND APPRAISEMENT

Flora J. Blaney, Exec.
vs.
Charles E. Andrews, et al.,

August 14th 1933
IN COMMON PLEAS COURT
OF Delaware County, Ohio

WHEREAS, the Sheriff of said County, having in his hands an Order of Sale, on Execution issued from the Court of Common Pleas of said County on the 13th day of July A.D. 1933, in a decree in favor of Flora J. Blaney Exec. and against Charles E. Andrews, et al, commanding said Sheriff to cause to be appraised, advertised and sold, the following described land and tenements, situate in Liberty Township, County of Delaware, and State of Ohio, to-wit:

Situated in the County of Delaware, State of Ohio, and in the Township of Liberty and bounded as follows:
Being the east part of Farm lot Number 9, Section 2, Township 3, Range 19, U. S. M. lands, and Beginning at the southeast corner of said lot Number 9; thence north in the east line of said lot and the center of the County Road 53 & 16/160 poles to the northeast corner of said lot; thence west in the north line of said lot 87 poles, more or less, to the line between Liberty and Concord Townships; thence south in said line between Liberty and Concord Townships 53 & 16/100 poles, more or less, to the south line of said lot No. 9; thence east in the south line of said lot 87 poles, more or less, to the place of beginning, containing twenty-eight and three fourths (28 3/4) acres, more or less.

Being the same premises conveyed to the said grantor herein, Dennis Kent from Charles E. Andrews, and Blanche Andrews, by deed dated December 5th, 1921, Recorded in Vol. 158, page 212, Record of Deeds of Delaware County, Ohio. did summons us Geo. Freshwater, Del. Rd. #2, Walter Jones, Powel, Rd. #1 and C. H. Harris, Del Rd #3 three disinterested freeholders, residing within said County of Delaware and administered to us an oath impartially to appraise said lands and tenements, upon actual view thereof.

Now We, after actual view of said premises, and forthwith, after such view do find and estimate the real value in money of said premises as follows, viz: (\$720.00)

Seven Hundred Twenty and No/100 Dollars.

In Testimony Whereof, We hereunto set our hands this 14th day of August 1933.

ATTEST:
C. E. McKinnie, Sheriff
By M. F. Pinney, Deputy

C. H. Harris
Walter A. Jones
G. D. Freshwater

I do Certify, That on the day and year of the Appraisement above described, the above named appraisers were disinterested freeholders and residents of said County, and were duly sworn by me impartially to appraise said lands and tenements, and that the foregoing is the return of their appraisement in the premises.

Dated Aug 14th 1933.

C. E. McKinnie, Sheriff
By Ernest C. Pittman, Deputy

On January 7th, 1935, I made the sum of \$16.25 to cover the Delaware County costs in the above action from W.S. Pollock acting for Chas. E. Andrews. I distributed the money as follows:

Delaware Gazette check #432 \$ 3.25
Geo. Freshwater, Appr. " 433 2.00
Walter A. Jones, Appr. " 434 2.00
C.H. Harris, Appr. " 435 2.00
Sheriff fee -retained 7.00

Mr. Pollock explained to us that you had advised him that upon payment of the above amount you would clear the record of judgement against Chas. E. Andrews.

We thought it was rather irregular for us to collect this money so we consulted our Prosecuting Attorney, Mr. Lawrence Kellar. He reported that he thought it was your duty to collect the money but not illegal for us to do so, and pay the above mentioned costs.

Very truly yours,

C. E. McKinnie, Sheriff
By [Signature]

Recd
and pursued
property in
15th day of

3.47

Recei
and pursua
all the ri
described
The Follow
County of
First Trac
In the cen
thence sou
Delaware a
to the wes
east line
Bokes Cree
meandering
land, bein
Second Tra
in Barrett
at the sou
said surve
of the twe
2nd, 1869
less to th

PROCEEDINGS

SHERIFF'S RETURN
Sheriff's Office, Union County, Ohio.
July 15th 1933.

Received this writ on the 13th day of July, 1933, at 10 o'clock A.M., and pursuant to its command after a due and diligent search, finding no property in Union County whereupon to levy I hereby return this writ this 15th day of July, 1933, no money made.

William Rausch, Sheriff

By A. Grigsby, Deputy

3.47

SHERIFF'S RETURN
Sheriff's Office, Delaware County, Ohio
August 18th 1933.

Received this writ on the 14th day of July 1933, at 2:30 o'clock P.M., and pursuant to its command I levied on the 14th day of July 1933, upon all the right, title and interest of Charles E. Andrews in the following described real estate:

The following described real estate: Situated in the Township of Scioto, County of Delaware and State of Ohio, to-wit:
First Tract: Being in Barretts Virginia Survey, Number 3402; Beginning in the center of Bokes Creek, on the line between Delaware and Union County; thence southerly along the said line to a stone on a post in the center of Delaware and Belfontaine pike; thence east along the center of said pike to the west line of lands of Elizabeth Bird (formerly) thence along the east line described premises in a northerly direction to the center of Bokes Creek; thence west in the center of said Bokes Creek following the meanderings thereof to the place of beginning, containing twenty acres of land, being the same more or less, but subject to all legal highways.
Second Tract: Situated in the same township, County and State as aforesaid, in Barretts Virginia Survey, number 3402; Beginning at a post by two beeches at the southwest corner of Ed. Bird's (formerly) land in the south line of said survey and north line of survey number 6031, at the southeast corner of the twenty acre tract deed to said Joseph S. Jones by John Gore, April, 2nd, 1869; thence north along said Bird's west line about 100 rods more or less to the center of the Bellefontaine pike; thence in a southwesterly

thence in a northwesterly direction along the center of the said line in the Union County line; thence south 3 3/4' east along said line east line of the county pike to a stone on Adam Robinson's corner by the side of a stone marked "D" and "U" by two beeches line of W. Drumbold's survey number 6031; thence south 89 27' said line; also said Robinson's north line eighty and two tenths es to the place of beginning, containing fifty four and five nd 5/8) acres of land be the same more or less.
said tracts is subject to prior liens.
the County of Delaware, State of Ohio, and in the Township and bounded and described as follows:
east part of Farm Lot Number 9, Section 2, Township 3, Range 19, 19, and
at the southeast corner of said lot number 9; thence north in ne of said lot and the center of the County Road 53 & 16/100 e northeast corner of said lot; thence west on the north line 87 poles, more or less, to the line between Liberty and Concord thence south in the said line between Liberty and Concord 53 & 16/100 poles, more or less, to the south line of said lot ce east in the south line of said lot 87 poles, more or less to of beginning, containing Twenty-eight and Three -fourths (28.3/4) e or less.
same premise conveyed to the said grantor herein Dennis Kent, from Andrews and Blanche Andrews, by deed dated December 5th, 1921, n Vol. 158, page 212, Record of Deeds of Delaware County, Ohio. said Property is clear of all encumbrances.

C. E. McKinnie, Sheriff
E. C. Pittman, Deputy

returned by order of Plaintiff's Attorney August 17, 1933.
R. L. Cameron, Plaintiff's Attorney

C. E. McKinnie, Sheriff
E. C. Pittman, Deputy

*For release of the judgment see Approver of deal
As 13540.*

July 12 1933.

of
y on
ney
o cause
ten-
Ohio,

of
19,

n
O
ne
n-

ot
s,
3/4)

Kent
th,
ty,

#1
ithin

such

des-
resi-
e said
raise-

ff
Deputy

On January 7th, 1935, I made the sum of \$16.25 to cover the Delaware County costs in the above action from W.S. Pollock acting for Chas. E. Andrews. I distributed the money as follows:

- Delaware Gazette check #452 \$ 3.25
- Geo. Freshwater, Appr. " 453 2.00
- Walter A. Jones, Appr. " 454 2.00
- C.H. Harris, Appr. " 455 2.00
- Sheriff fee -retained 7.00

Mr. Pollock explained to us that you had advised him that upon payment of the above amount you would clear the record of judgement against Chas. E. Andrews.

We thought it was rather irregular for us to collect this money so we consulted our Prosecuting Attorney, Mr. Lawrence Keller. He reported that he thought it was your duty to collect the money but not illegal for us to do so, and pay the above mentioned costs.

Very truly yours,
C. E. McKinnie, Sheriff
By *R. L. Cameron*
Deputy

EXECUTION DOCKET, UNION COUNTY

COST BILL

Dolls. Cts. Dolls. Cts.

Judg. 903 31.

Att'ys for Plaintiff

Att'ys for Defendant

No. of Case 13540

Petition Filed July 12 1933.

Flora J. Blaney Executor

- vs -

Chas E. Andrews and W. H. Andrews.

LAND APPRAISEMENT

Flora J. Blaney, Exec. vs. Charles E. Andrews, et al.,

August 14th 1933 IN COMMON PLEAS COURT OF Delaware County, Ohio

WHEREAS, the Sheriff of said County, having in his hands an Order of Sale, on Execution issued from the Court of Common Pleas of said County on the 13th day of July A.D. 1933, in a decree in favor of Flora J. Blaney Exec. and against Charles E. Andrews, et al, commanding said Sheriff to cause to be appraised, advertised and sold, the following described land and tenements, situate in Liberty Township, County of Delaware, and State of Ohio to-wit:

Situated in the County of Delaware, State of Ohio, and in the Township of Liberty and bounded and described as follows:

Being the east part of Farm lot Number 9, Section 2, Township 3, Range U. S. M. lands, and

Beginning at the southeast corner of said lot Number 9; thence north 1/4 the east line of said lot and the center of the County Road 53 & 16/100 poles to the northeast corner of said lot; thence west in the north 1/4 of said lot 87 poles, more or less, to the line between Liberty and Concord Townships; thence south in said line between Liberty and Concord Townships 53 & 16/100 poles, more or less, to the south line of said lot No. 9; thence east in the south line of said lot 87 poles, more or less to the place of beginning, containing twenty-eight and three fourths acres, more or less.

Being the same premises conveyed to the said grantor herein, to-wit: Charles E. Andrews, and Blanche Andrews, by deed dated December 1921, Recorded in Vol. 158, page 212, Record of Deeds of Delaware County, Ohio.

And summons us Geo. Freshwater, Del. Rd. #2, Walter Jones, Power and C. H. Harris, Del Rd #3 three disinterested freeholders, residing in said County of Delaware and administered to us an oath impartially to appraise said lands and tenements, upon actual view thereof.

Now We, after actual view of said premises, and forthwith view do find and estimate the real value in money of said premises as follows, viz: (\$720.00)

Seven Hundred Twenty and No/100 Dollars.

In Testimony whereof, We hereunto set our hands this August 1933.

ATTEST:

C. E. McKinnie, Sheriff

By M. F. Pinney, Deputy

C. H. Harris Walter A. Jones G. D. Freshwater

I do Certify, That on the day and year of the Appraisal described, the above named appraisers were disinterested residents of said County, and were duly sworn by me impartially to appraise said lands and tenements, and that the foregoing is the true and correct report in the premises.

Dated Aug 14th 1933.

C. E. By Ernest

In your case number 13540, Flora J. Blaney, exec. vs Chas. E. Andrews, et al, we would like to submit the following report to supplement our Sheriff's Return:

On January 7th, 1935, I made the sum of \$16.25 to cover the Delaware County costs in the above action from W.S. Pollock acting for Chas. E. Andrews. I distributed the money as follows:

Delaware Gazette check #452 \$ 3.25 Geo. Freshwater, Appr. " 453 2.00 Walter A. Jones, Appr. " 454 2.00 C.H. Harris, Appr. " 455 2.00 Sheriff's Fee - retained 7.00

Re and pursuant to property 15th day of

3.47

Received and pursuant to all the rights described in the following County of Delaware County of Delaware State of Ohio First Tract In the center thence south Delaware State to the west east line Bokes Creek meandering land, being Second Tract in Barret at the southeast said survey of the two 2nd, 1869 less to the direction pike to a line; also northwest in the north east along (80.2) per cents (5 The above situated of Liberty Being the U. S. M. Beginning the east poles to of said Liberty Townships No. 9; thence the place acres, more Being the Charles Recorded The above

This writ

7.00

PROCEEDINGS

SHERIFF'S RETURN
Sheriff's Office, Union County, Ohio.
July 15th 1933.

Received this writ on the 13th day of July, 1933, at 10 o'clock A.M., and pursuant to its command after a due and diligent search, finding no property in Union County whereupon to levy I hereby return this writ this 15th day of July, 1933, no money made.

William Rausch, Sheriff
By A. Grigsby, Deputy

3.47

SHERIFF'S RETURN
Sheriff's Office, Delaware County, Ohio
August 18th 1933.

Received this writ on the 14th day of July 1933, at 2:30 o'clock P.M., and pursuant to its command I levied on the 14th day of July 1933, upon all the right, title and interest of Charles E. Andrews in the following described real estate:

The following described real estate: Situated in the Township of Scioto, County of Delaware and State of Ohio, to-wit:

First Tract: Being in Barretts Virginia Survey, Number 3402; Beginning in the center of Bokes Creek, on the line between Delaware and Union County; thence southerly along the said line to a stone on a post in the center of Delaware and Belfontaine pike; thence east along the center of said pike to the west line of lands of Elizabeth Bird (formerly) thence along the east line described premises in a northerly direction to the center of Bokes Creek; thence west in the center of said Bokes Creek following the meanderings thereof to the place of beginning, containing twenty acres of land, being the same more or less, but subject to all legal highways.

Second Tract: Situated in the same township, County and State as aforesaid, in Barretts Virginia Survey, number 3402; Beginning at a post by two beeches at the southwest corner of Ed. Bird's (formerly) land in the south line of said survey and north line of survey number 6031, at the southeast corner of the twenty acre tract deed to said Joseph S. Jones by John Gore, April, 2nd, 1869; thence north along said Bird's west line about 100 rods more or less to the center of the Bellefontaine pike; thence in a southwesterly direction; thence in a northwesterly direction along the center of the said pike to a stone in the Union County line; thence south 3 37' east along said line; also the east line of the county pike to a stone on Adam Robinson's northwest corner by the side of a stone marked "D" and "U" by two beeches in the north line of E. Drumbold's survey number 6031; thence south 89 27' east along said line; also said Robinson's north line eighty and two tenths (80.2) perches to the place of beginning, containing fifty four and five eights (54 and 5/8) acres of land be the same more or less.

The above named tracts is subject to prior liens. Situated in the County of Delaware, State of Ohio, and in the Township of Liberty and bounded and described as follows: Being the east part of Farm Lot Number 9, Section 2, Township 3, Range 19, U. S. M. lands, and Beginning at the southeast corner of said lot number 9; thence north in the east line of said lot and the center of the County Road 53 & 16/100 poles to the northeast corner of said lot; thence west on the north line of said lot 87 poles, more or less, to the line between Liberty and Concord townships; thence south in the said line between Liberty and Concord townships 53 & 16/100 poles, more or less, to the south line of said lot No. 9; thence east in the south line of said lot 87 poles, more or less to the place of beginning, containing Twenty-eight and Three-fourths (28.3/4) acres, more or less. Being the same premise conveyed to the said grantor herein Dennis Kent, from Charles E. Andrews and Blanche Andrews, by deed dated December 5th, 1921, Recorded in Vol. 158, page 212, Record of Deeds of Delaware County, Ohio. The above said Property is clear of all encumbrances.

C. E. McKinnie, Sheriff
E. C. Pittman, Deputy

This writ returned by order of Plaintiff's Attorney August 17, 1933.
R. L. Cameron, Plaintiff's Attorney

C. E. McKinnie, Sheriff
E. C. Pittman, Deputy

7.00

*In release of the judgment see Approver of deal of
No 13540.*

July 12 1933.

*of
y on
ney
o ca
ter
Chi*

In your case number 13540, Flora J. Blaney, exec. vs Chas. E. Andrews, et al, we would like to submit the following report to supplement our Sheriff's Return:

On January 7th, 1935, I made the sum of \$16.25 to cover the Delaware County costs in the above action from W.S. Pollock acting for Chas. E. Andrews. I distributed the money as follows:

Delaware Gazette	check #432	\$ 3.25
Geo. Freshwater, Appr.	" 433	2.00
Walter A. Jones, Appr.	" 434	2.00
G.H. Harris, Appr.	" 435	2.00
Sheriff's fee - retained		7.00

EXECUTION DOCKET, UNION COUNTY

THE COL. & MFG. CO. 70641

COST BILL

Dolls. Cts. Dolls. Cts.

Judg 194 10

Att'ys for Plaintiff

Att'ys for Defendant

No. of Case 13553

Petition Filed Aug 4 1933

Frank Deegan
-vs-
W. C. Smith

Rec
and pursu
all the r
in the fo
Tract One
of Ohio,
Be
Ditch, an
Kilbury s
A. D., 19
conveyed
on the 15
N. 2° 40'
the North
and the
to an ir
to James
A. D., 1
feet to
line S.
with his
being al
East lin
to a par
thence w
pin in t
S. 5° 24'
belongin
feet to
thence w
corner t
secutive
center c
180 feet
thence w
a stone
Eley d
to a sto
178 1/2 fe
part of
Farrar o
(B) Deed
Being i
ed and
Beginni
a tract
Dutton
tract N
the Els
tive co
a stone
ward of
Village
of an a
center
W. 743
part of
describ
185. Ma
(C) Deed
Being i
bounded
Beginni
east co
F. Dutt
said Ro
the Eas
thence
145 fee
Souther
8 inche
less, h
five fe
(The de
page 3
"hese
as "a"
Will,
Tract
Deed o
Being
bounde
Beginn
ner to
lands
and 7
said F
Survey
links

PROCEEDINGS

SHERIFF'S RETURN

Sheriff's Office, Madison, County, Ohio.
August 8 1933.

Received this writ on the 7th day of August 1933 at 9 o'clock A.M., and pursuant to its command I levied on the 8th day of August 1933, upon all the right title and interest of the within named defendant D. C. Smith in the following described real estate, to-wit:
Tract One: (A) Begin in the village of Plain City, County of Madison and State of Ohio, bounded and described as follows:

Beginning at a stone on the south bank of what is known as the Elzy Ditch, and the west line of the 10.15 acres of land conveyed by Irena S. Kilbury and husband to Charles F. Dutton and U.B. Cole on the 24th day of March A. D., 1906, being also Northwest corner to a tract of 2.37 acres of land conveyed by the above named Charles F. Dutton and U. B. Cole to John T. Dutton on the 18th day of April, 1907; thence with the west line of the former tract N. 2° 40' E. 983½ feet to an iron pin Northwest corner to said tract, and in the North line of J. Galloway Survey No. 7064; thence with said Survey line and the North line of said tract S. 75 degrees and 52 minutes E. 665 ¾ feet to an iron pin, westerly corner to a tract of one fourth of an acre conveyed to James W. Wright by Charles F. Dutton and U. B. Cole on the 7th day of July A. D., 1908; thence with the Southwest line of said tract S. 31° E. 180½ feet to an iron pin in the west line of John Williams Land; thence with said line S. 1° 45' W. 304½ feet to a stone, William's Southwest corner; thence with his South line S. 78° 50' E. 344½ feet to a stone, his Southeast corner, being also Northeast corner to the said 19.15 acre tract; thence with the East line of said tract S. 5° 24' W. 60 feet to an iron pin, Southwest corner to a parcel of land belonging to the heirs of Charles F. Sutton, deceased, thence with the South line of said parcel S. 78° 50' E. 148½ feet to an iron pin in the center of Railroad Street; thence with the center of said Street S. 5° 24' W. 40 feet to an iron pin Northeast corner to a parcel of land belonging to Daniel Perry; thence with his North line N. 78° 50' W. 148½ feet to an iron pin in the East line of the aforesaid 19.15 acre tract; thence with said line S. 5° 24' W. 150 ⅔ feet to an iron pin Northeast corner to a parcel of land belonging to David Perdue; thence with two consecutive lines of said parcel N. 84° 43' W. 145 feet to an iron pin in the center of the Perry Road; thence with the center of said Road N. 84° 43' W. 180 feet to an iron pin Southeast corner to the aforesaid 2.37 acre tract; thence with five consecutive lines of said tract N. 5° 24' E. 326 ⅓ feet to a stone; thence N. 84° 43' W. 45 feet to a stone on the South bank of the Elsey ditch; thence along the south bank of said ditch S. 53° 27' W. 45 feet to a stone; thence S. 84° 40' W. 327 feet to a stone; thence S. 78° 14' W. 178½ feet to the beginning, containing 16.75 acres, more or less, and being part of J. Galloway Survey No. 7064. The Deed conveying the above to J. E. Farrar of record Deed book 86, page 185, Madison County Deed Records.

(B) Deed of John T. Dutton

Being in the village of Plain City, County of Madison, and State of Ohio, bounded and described as follows:

Beginning at a stone in the center of the Perry Road being the S.W. corner to a tract of 19.15 acres conveyed by Irena S. Kilbury and husband to Charles F. Dutton and U. B. Cole on March 24th 1906; thence with the west line of said tract N. 2° 49' E. 18 feet to a stone on the South bank of what is known as the Elsey Ditch; thence along the South bank of said ditch for three consecutive courses N. 78° 14' E. 178½ feet to a stone; thence N. 84° 40' E. 327 feet to a stone; thence N. 53° 27' E. 283½ feet to a stone in the continuation Westward of the South line of Grand Avenue on Dutton & Cole's addition to said Village; thence with said line S. 84° E. 45 feet to a stone in the West line of an alley; thence with said line S. 6° 10' W. 325 feet to an iron pin in the center of aforesaid road; thence with the center line of (said road) N. 84° W. 743 ¾ feet to the beginning, containing 2.37 acres, more or less, being part of J. W. Galloway's Survey No. 7064. (The deed conveying the above described land from John T. Dutton to J. E. Farrar of record Deed book 86, page 185, Madison County, Ohio., Deed Records).

(C) Deed of Henry Bower to J. E. Farrar (Ed)
Being in the Village of Plain City, County of Madison and State of Ohio and bounded and described as follows:

Beginning at an iron pin in the center of the Perry Road and being the Southeast corner of a tract of land deed by Irene S. Kilbury and Husband to Charles F. Dutton and U. B. Cole, March 24th, 1908; thence with the center line of said Road 145 feet to a point; thence in a Northerly direction, parallel with the East line of aforesaid tract of land 170 feet and 8 inches to a stake; thence in an Easterly direction parallel with the center of said Perry Road 145 feet to a stake in the East line of aforesaid tract of land; thence in a Southerly direction with the East line of aforesaid tract of land 170 feet and 8 inches to the place of beginning, containing 24668 square feet, more or less, being in J. Galloway's survey No. 7064, save and except a strip of land five feet wide off of the East side of the above described tract of land. (The deed conveying this tract "c" to J. E. (Ed) Farrar is of record book 97, page 37 Madison County, Ohio, Deed Records)

These three tracts herein named "First Tract" are contiguous described herein as "a", "b", and "c", making up the said 19.58 acres. Reference to J. E. Farrar Will, Item 4. Appraises at \$550.00.

Tract Two:

Deed of Dora Lambka to John E. Farrar.
Being in the Village of Plain City, County of Madison and State of Ohio, bounded and described as follows:

Beginning at a stone in the West line of Survey No. 7064 and Northwest corner to lands of Emeline Bond, deceased; thence with the North line of said lands S. 87° 7' E. 52 poles and 11 links to a stone; M. 1° 49' E. 63 poles and 7 links to a stone in the center of the West Avenue Road; thence with said Road N. 82° 4' W. 51 poles and 24 links to a stone in the West line of Survey No. 7064; thence with said Survey line S. 1° 42' W. 57 poles and 24 links to the beginning, containing 19 acres and 95½ square rods and being

PROCEEDINGS

SHERIFF'S RETURN

Sheriff's Office, Madison, County, Ohio.
August 8 1933.

Received this writ on the 7th day of August 1933 at 9 o'clock A.M., and pursuant to its command I levied on the 8th day of August 1933, upon all the right title and interest of the within named defendant D. C. Smith in the following described real estate, to-wit:
Tract One: (A) Begin in the village of Plain City, County of Madison and State of Ohio, bounded and described as follows:

Beginning at a stone on the south bank of what is known as the Elzy Ditch, and the west line of the 10.15 acres of land conveyed by Irena S. Kilbury and husband to Charles F. Dutton and U. B. Cole on the 24th day of March A. D., 1906, being also Northwest corner to a tract of 2.37 acres of land conveyed by the above named Charles F. Dutton and U. B. Cole to John T. Dutton on the 18th day of April, 1907; thence with the west line of the former tract N. 2° 40' E. 983½ feet to an iron pin Northwest corner to said tract, and in the North line of J. Galloway Survey No. 7064; thence with said Survey line and the North line of said tract S. 75 degrees and 52 minutes E. 665 ¾ feet to an iron pin, westerly corner to a tract of one fourth of an acre conveyed to James W. Wright by Charles F. Dutton and U. B. Cole on the 7th day of July A. D., 1908; thence with the Southwest line of said tract S. 31° E. 180½ feet to an iron pin in the west line of John Williams Land; thence with said line S. 1° 45' W. 304½ feet to a stone, William's Southwest corner; thence with his South line S. 78° 50' E. 344½ feet to a stone, his Southeast corner, being also Northeast corner to the said 19.15 acre tract; thence with the East line of said tract S. 5° 24' W. 60 feet to an iron pin, Southwest corner to a parcel of land belonging to the heirs of Charles F. Sutton, deceased, thence with the South line of said parcel S. 78° 50' E. 148½ feet to an iron pin in the center of Railroad Street; thence with the center of said Street S. 5° 24' W. 40 feet to an iron pin Northeast corner to a parcel of land belonging to Daniel Perry; thence with his North line N. 78° 50' W. 148½ feet to an iron pin in the East line of the aforesaid 19.15 acre tract; thence with said line S. 5° 24' W. 150 ⅔ feet to an iron pin Northeast corner to a parcel of land belonging to David Perdue; thence with two consecutive lines of said parcel N. 84° 43' W. 145 feet to an iron pin in the center of the Perry Road; thence with the center of said Road N. 84° 43' W. 180 feet to an iron pin Southeast corner to the aforesaid 2.37 acre tract; thence with five consecutive lines of said tract N. 5° 24' E. 326 ⅓ feet to a stone; thence N. 84° 43' W. 45 feet to a stone on the South bank of the Elsey ditch; thence along the south bank of said ditch S. 53° 27' W. 45 feet to a stone; thence S. 84° 40' W. 327 feet to a stone; thence S. 78° 14' W. 178½ feet to the beginning, containing 16.75 acres, more or less, and being part of J. Galloway Survey No. 7064. The Deed conveying the above to J. E. Farrar of record Deed book 86, page 185, Madison County Deed Records.

(B) Deed of John T. Dutton
Being in the village of Plain City, County of Madison, and State of Ohio, bounded and described as follows:

Beginning at a stone in the center of the Perry Road being the S.W. corner to a tract of 19.15 acres conveyed by Irena S. Kilbury and husband to Charles F. Dutton and U. B. Cole on March 24th 1906; thence with the west line of said tract N. 2° 49' E. 18 feet to a stone on the South bank of what is known as the Elsey Ditch; thence along the South bank of said ditch for three consecutive courses N. 78° 14' E. 178½ feet to a stone; thence N. 84° 40' E. 327 feet to a stone; thence N. 53° 27' E. 283½ feet to a stone in the continuation Westward of the South line of Grand Avenue on Dutton & Cole's addition to said Village; thence with said line S. 84° E. 45 feet to a stone in the West line of an alley; thence with said line S. 6° 10' W. 325 feet to an iron pin in the center of aforesaid road; thence with the center line of (said road) N. 84° W. 743 ¾ feet to the beginning, containing 2.37 acres, more or less, being part of J. W. Galloway's Survey No. 7064. (The deed conveying the above described land from John T. Dutton to J. E. Farrar of record Deed book 86, page 185, Madison County, Ohio., Deed Records).

(C) Deed of Henry Bower to J. E. Farrar (Ed)
Being in the Village of Plain City, County of Madison and State of Ohio and bounded as follows:
part of said Survey No. 7064.
The Deed conveying this tract to John E. Farrar is of Record Deed Book 86, Page 94, Madison County, Ohio, Deed Records (Appraised at \$700.00)

Tract Three:
Deed of Emmett C. Biglow to John Edward Farrar.
Being in the Village of Plain City, County of Madison, State of Ohio, bounded and described as follows:

Being Lot No. 2 in the partition of the lands of I. E. Bigelow, deceased, bounded and described as follows:
Beginning at a stone in the center of the Perry Road and Northeast corner to lands of Joseph Kahler; thence with the center of said Road S. 83° 51' E. 23.04 poles to an iron pin, Northwest corner to Lot No. 3 of said partition; thence with the West line thereof S. 2° 15' W. 91.92 poles to a stone Southwest corner to said lot and in the North line of Thomas Brannon's land; thence with said line N. 77° 26' W. 23.36 poles to a stone his Northwest corner and in the East line of Louis Miller's land; thence with said line and the East line of Joseph Kahler's land N. 2° 15' E. 89.32 poles to the beginning, containing 13.015 (13.02) acres, more or less, and being a part of J. Galloway's Survey No. 7064. (The deed conveying this tract to said John Edward (J. E.) Farrar is of Record Deed Book, 105, page 347 Madison County, Ohio, Deed Records).

Writ returned by order of Plaintiff's Attorney, no money made.

J. A. Maxwell, Sheriff
By E. L. Maxwell, Deputy

EXECUTION DOCKET, UNION COUNTY

COMMON

THE COL. & MFR. CO. 70241

COST BILL

Dolls. Cts. Dolls. Cts.

Judg

4250 00

Att'ys for Plaintiff

Att'ys for Defendant

No. of Case 13548

Petition Filed July 28 1933

F. N. Warner

-vs-


Margaret Warner

IN THE COURT OF COMMON PLEAS, UNION COUNTY, OHIO.

F. N. Warner,
Plaintiff,

- vs -

Margaret Warner,
Defendant.



For value received the undersigned F. N. Warner, plaintiff herein, does hereby assign and transfer to Bank of Marysville Company of Marysville, Ohio, the judgment heretofore obtained by said plaintiff in this cause in the sum of \$4250.00.

Signed in the presence of:

[Signature]

F. N. Warner

April 19-1935

Ruth Connolly

For value received the Bank of Marysville of Marysville Ohio, hereby transfers and re assigns to F. N. Warner all its right title and interest in the judgment in this cause. The Bank of Marysville Company By J. M. [Signature] President

Marysville Ohio April 19. 1935

For value received I hereby sell transfer and assign to Fred N. Warner all my right title and interest in the judgment heretofore obtained by me in this cause.

F. N. Warner

Marysville Ohio April 1, 1936

Received payment of judgment + costs in full this 1st day of April 1936 [Signature] above judgment + Execution in full.

*Fred Warner
Booze + Anderson Attorneys.*

A.M. upon the to-wit
Situat
Vill
Eight
of Ma
at th
Melli
No. 1
Also
the
scri
Firs
Will
line
in t
to a
Cont
Seco
Surv
beir
the
S.78
ther
Harr
to a
stal
to a
N. 1
the
and
the
W. 1
mor
Thi
Gra
Mel
N.
to
pol
wit
to
ten
E.
(w
ros
to
Cor
Fou
Beg
and
sa
W.M
Ge
30
the
ne
th
(o
th
Co
Fifth
Begin
land
thenc
ness
Cree
thenc
and
Cont.

PROCEEDINGS

SHERIFF'S RETURN

Sheriff's Office, Union County, Ohio.
July 30th, 1933.

I received this writ on the 29th, day of July 1933, at 10 o'clock A.M., and pursuant to its command I levied on the 30th day of July 1933, upon the following described Real Estate in the name of Margaret Warner, to-wit:

Situated in the County of Union, in the State of Ohio, and in the Village of Magnetic Springs, and bounded and described as follows:

Being Lot No. Seventeen (17) and south one-half of Lot No. Eighteen (18) situated on the East side of Rose Street in the Village of Magnetic Springs, Union County, Ohio. A plat of which may be found at the Recorders Office at Marysville, Union County, Ohio.

Being the same premises conveyed by Mary McFadden to Sarah A. Melick by deed dated August 17th 1914, Recorded in Vol. of Deeds No. 110 page 275.

Also ~~another tract~~

Situated in the County of Union, in the State of Ohio, and in the Township of Leesburg, and bounded and described as follows:

Being part of Surveys Nos. 3696 and 6199 and bounded and described as follows:

First Tract:

Beginning at a stone at the S.W. corner of the farm of William H. Beeney; thence S. 9° W. 24.20 poles to a point in the south line of B.F. McCombs farm; thence S. 83° E. with said line to a stake in the corner of said farm 17.76 poles; thence N. 9° E. 23.36 poles to a stake; thence N. 82° W. 17.12 poles to place of beginning, Containing two acres and ninety-eight square rods. (2 acres & 98 sq. rds)

Second Tract:

The 35 acres in Survey No. 6199 and 8-5/8 acres in Survey No. 3969 bounded and described as follows:

Commencing at a stone (witness a brick S. 8° W. 14 feet) being the original south west corner of Survey No. 6199; thence with the south line of said Survey (courses corrected to the Meridian) S. 78-1/2° E. 17 poles to a stake corner to B.F. McCombs lands; thence with his line S. 9-1/2° W. 23-1/4 poles to a stone corner to Harrison Melicks' land; thence with his line S. 73° E. 22-1/4 poles to a stake witness an elm; thence S. 78-3/4° E. 32-3/4 poles to a stake in C. Camerons land line; thence with his line N. 7° E. 26 poles to a stone in the line between Survey Nos. 3696 and 6199; thence N. 11-1/2° E. 78-1/2 poles to a stone in the center of a road and the line of A.J. Smith's land thence with the center of said road and the line of A.M. Smith's N. 78-1/2° W. 70-1/3 poles to a stake in the West line of said survey; thence with said Survey line S. 11-1/2° W. 79-1/2 poles to the place of beginning. Containing 43-5/8 acres more or less.

Third Tract:

Beginning at a stake in the center of the Hopewell Gravel Road and at the south east corner to the line of Henry H. Melick's land; thence with the Easterly line to said Melick's land N. 9° 30' E. 80-37/100 poles to a post; thence with another line to said lands and the lands of Reuben M. Butz's land N. 4° E. 49-90/100 poles to a stone in the southerly line to Survey No. 6199; thence with the Easterly line to said Butz's land N. 8° E. 78-40/100 poles to a stake in the center of the McCombs road; thence with the center of said road S. 81° 30' E. 5 poles to a stone; thence S. 3° E. 190 poles to a stake in the center of the Hopewell Gravel Road (witness a stone N. 3° W. 10 feet); thence with the center of said road S. 62° 45' W. 15 poles; thence S. 83° 30' W. 30-60/100 poles to the place of beginning, Containing 28.65 acres be the same more or less.

Fourth Tract:

Being part of Survey No. 3696 and Beginning at an iron pin in the center of the Hopewell Gravel Road and corner to S.A. Melick's land; thence with the center of the said gravel road N. 65° E. 33.72 poles to a stone corner to George W. Melick's land; thence with two consecutive lines of the said George Melick N. 12° 45' E. 80.40 poles to a post; thence N. 6° 30' E. 22.50 poles to a post corner to Reuben M. Butz's land; thence with said Butz's land N. 75° W. 44.88 poles to a stone corner to the said S.A. Melick; thence with two consecutive lines of the said S.A. Melick's land S. 10° 30' W. 25.80 poles to a stone (original corner oak gone); thence S. 1° 30' W. 101.40 poles to the place of beginning, Containing 28 acres more or less.

Fifth Tract:

Part of Survey No. 3696 and Beginning at a stone in the center of County road West of Cameron's land; thence West with said road 40 poles to a stone in said road; thence South 64 poles to a stone in the center of Bokes Creek witness ash tree; thence north west 2 poles; thence East with said Creek with the meanderings thereof 30 poles to a stone in said creek; thence Northeast 16 poles to a sycamore tree; thence North 39 poles and 12 links to the place of beginning. Containing 12 acres be the same more or less.

July 28 1933.

re

00.

Bank
Ohio
all
This

April 19, 1933

assign
at in the

April 1, 1936
this 1st day
in full

Attorneys

PROCEEDINGS

SHERIFF'S RETURN

Sheriff's Office, Union County, Ohio.
July 30th, 1933.

I received this writ on the 29th, day of July 1933, at 10 o'clock A.M., and pursuant to its command I levied on the 30th day of July 1933, upon the following described Real Estate in the name of Margaret Warner, to-wit:

Situated in the County of Union, in the State of Ohio, and in the Village of Magnetic Springs, and bounded and described as follows:
Being Lot No. Seventeen (17) and south one-half of Lot No. Eighteen (18) situated on the East side of Rose Street in the Village of Magnetic Springs, Union County, Ohio. A plat of which may be found at the Recorders Office at Marysville, Union County, Ohio.

Being the same premises conveyed by Mary McFadden to Sarah A. Melick by deed dated August 17th 1914, Recorded in Vol. of Deeds No. 110 page 275.

Also another tract

Situated in the County of Union, in the State of Ohio, and in the Township of Leesburg, and bounded and described as follows:
Being part of Surveys Nos. 3696 and 6199 and bounded and described as follows:

First Tract:

Beginning at a stone at the S.W. corner of the farm of William H. Beeney; thence S. 9° W. 24.20 poles to a point in the south line of B.F. McCombs farm; thence S. 83° E. with said line to a stake in the corner of said farm 17.76 poles; thence N. 9° E. 23.36 poles to a stake; thence N. 82° W. 17.12 poles to place of beginning, Containing two acres and ninety-eight square rods. (2 acres & 98 sq. rds)

Second Tract:

The 35 acres in Survey No. 6199 and 8-5/8 acres in Survey No. 3969 bounded and described as follows:
Commencing at a stone (witness a brick S. 8° W. 14 feet) being the original south west corner of Survey No. 6199, thence the south line of said Survey (containing 28 acres more or less).

Fifth Tract:

Part of Survey No. 3696 and Beginning at a stone in the center of County road West of Cameron's land; thence West with said road 40 poles to a stone in said road; thence South 64 poles to a stone in the center of Bokes Creek witness ash tree; thence north west 2 poles; thence East with said Creek with the meanderings thereof 30 poles to a stone in said creek; thence Northeast 16 poles to a sycamore tree; thence North 39 poles and 12 links to the place of beginning.
Containing 12 acres be the same more or less.

Sixth Tract:

Also one tract of land bounded and described as follows:
Beginning at the north west corner of the above mentioned tract of land and extending westerly along above mentioned county road 100 feet; thence in a south westerly direction 75 feet; thence in a south-easterly 150 feet; thence north along the west line of the above mentioned tract of land 150 feet to place of beginning.
Containing one third (1/3) acres more or less.
All of the within described tracts of land contain 116 acres more or less.

Except therefrom from the Second Tract herein before described as follows:

Commencing at a stone in the center of the Askins Road and the N.W. corner to Clayton Herds land; thence with said Herd's line S. 40.72 poles to an iron pin; thence N. 77° 15' W. 40.36 poles to a large post; thence N. 10° 20' E. 39.33 poles to a stone in the center of the said Askins Road; thence with the center of said Road S. 78° 5' E. 32.96 poles to the place of beginning, Containing 9.05 acres more or less.
Said Exception being the same premises conveyed by George W. Melick to Doretta Freese April 8, 1918 (See Deed Book Vol. 117 page 548).

Leaving 106 acres, herein transferred, more or less.

Settlement having been made in this case, I hereby return this writ this 11th day of August 1933, by order of Plaintiff's Attorney, Gwynn Sanders.

William Rausch... Sheriff
By A. Grigsby.... Deputy

5.50

Deeds No. 110 page 275.

Also the following:

Situated in the County of Union, in the State of Ohio and in the Township of Leesburg, and bounded and described as follows:

Being part of Surveys Nos. 2696 and 6199 and bounded and described as follows:

First Tract:

Beginning at a stone at the S.W. corner of the farm of William H.

BA v. SHARPA...
MILLER BANCORP...

2-20

Attorney General...
This writ was filed...

Resolving the issues...
The court finds...

Construing the will...
The testator's intent...

Except the portion...
The court orders...

Construing the will...
The court finds...

Construing the will...
The court orders...

Construing the will...
The court finds...

SHERIFF'S RETURN

Sheriff's Office, Union County, Ohio
April 19th 1935.

Received this writ on the 19th day of April 1935 at 2 o'clock P. M.,
and pursuant to its command I levied on the 19th day of April 1935, upon
the following described Real Estate in the name of Margaret Warner, to-
wit:

Situated in the County of Union, in the State of Ohio, and in the
village of Magnetic Springs, and bounded and described as follows:
Being part of Lot No. Seventeen (17) and south one-half of Lot No.
Eighteen (18) situated on the East side of Rose Street in the Village of
Magnetic Springs, Union County, Ohio. A plot of which may be found at the
Recorder's Office at Marysville, Union County, Ohio.

Being the same premises conveyed by Mary McFadden to Sarah A. Melick
by deed dated August 17th 1914, Recorded in Vol. of Deeds No. 110 page 275.

Also the following:

Situated in the County of Union, in the State of Ohio and in the Town-
ship of Leesburg, and bounded and described as follows:

Being part of Surveys Nos. 2696 and 6199 and bounded and described
as follows:

First Tract:
Beginning at a stone at the S.W. corner of the farm of William H.
Beeney; thence S. 9° W. 24.20 poles to a point in the south line of B. E.

BA V. BUTZARD... Debuta
Mittum Balesp... Shetill

2-20

...of which the ...
...of which the ...

...of which the ...
...of which the ...

...of which the ...
...of which the ...

...of which the ...
...of which the ...

...of which the ...
...of which the ...

...of which the ...
...of which the ...

...of which the ...
...of which the ...

...of which the ...
...of which the ...

...of which the ...
...of which the ...

as follows:

First Tract:

Beginning at a stone at the S.W. corner of the farm of William H. Beene; thence S. 9° W. 24.20 poles to a point in the south line of B. F. McCombs farm; thence S. 83° E. with said line to a stake in the corner of said farm 17.76 poles; thence N. 9° E. 23.36 poles at a stake; thence N. 82° W. 17.12 poles to the place of beginning, CONTAINING two acres and ninety-eight square rods. (2 acres & 98 sq. rds.)

Second Tract:

The 35 acres in Survey No. 6199 and 8-5/8 acres in Survey No. 3969 bounded and described as follows:
Commencing at a stone (witness a brick S. 8° W. 14ft.) being the original south west corner of Survey No. 6199; thence with the south line of said Survey (courses corrected to the Meridian) S. 78-1/2° E. 17 poles to a stake corner to B. F. McCombs lands; thence with his line S. 9-1/2° W. 23-1/4 poles to a stone corner to Harrison Melicks' land; thence with his line S. 73° E. 22-1/4 poles to a stake witness an elm; thence with E. 32-4/4 poles to a stake in C. Cameron's land line; thence with N. 7° E. 26 poles to a stone in the line between Survey Nos. 2696 and 6199; thence N. 11-1/2° E. 78-1/2 poles to a stone in the center of a road and the line of A. J. Smith's land thence with the center of said road and the line of A. J. Smith's N. 78-1/2° W. 70-1/3 poles to a stake in the West line of said Survey; thence with said Survey line S. 11-1/2° W. 79-1/2 poles to the place of beginning.
Containing 43-5/8 acres more or less.

Third Tract:

Beginning at a stake in the center of the Hopewell Gravel Road and at the south east corner to the line of Henry H. Melick's land; thence with the Easterly line to said Melick's land N. 9° 30' E. 80-37/100 poles to a post; thence with another line to said lands and the lands of Rueben M. Butz's land N. 4° E. 49-90/100 poles to a stone in the southerly line to Survey No. 6199; thence with the Easterly line to said Butz's land N. 8° E. 78-40/100 poles to a stone in the center of the McCombs road; thence

BA V' BYKAPA...REBAPA
MIIJIEW BEMASR...SHEITLI

...of which part of which 1822' of order of ...
...of which part of which 1822' of order of ...
...of which part of which 1822' of order of ...

...of which part of which 1822' of order of ...
...of which part of which 1822' of order of ...
...of which part of which 1822' of order of ...

...of which part of which 1822' of order of ...
...of which part of which 1822' of order of ...
...of which part of which 1822' of order of ...

...of which part of which 1822' of order of ...
...of which part of which 1822' of order of ...
...of which part of which 1822' of order of ...

...of which part of which 1822' of order of ...
...of which part of which 1822' of order of ...
...of which part of which 1822' of order of ...

...of which part of which 1822' of order of ...
...of which part of which 1822' of order of ...
...of which part of which 1822' of order of ...

...of which part of which 1822' of order of ...
...of which part of which 1822' of order of ...
...of which part of which 1822' of order of ...

...of which part of which 1822' of order of ...
...of which part of which 1822' of order of ...
...of which part of which 1822' of order of ...

...of which part of which 1822' of order of ...
...of which part of which 1822' of order of ...
...of which part of which 1822' of order of ...

...of which part of which 1822' of order of ...
...of which part of which 1822' of order of ...
...of which part of which 1822' of order of ...

the Easterly line to said Melick's land N. 9° 30' E. 80 poles to a
post; thence with another line to said lands and the lands of Reuben M.
Butz's land N. 4° E. 49-90/100 poles to a stone in the southerly line to
Survey No. 6199; thence with the Easterly line to said Butz's land N. 8°
E. 78-40/100 poles to a stone in the center of the McCombs road; thence
with the center of said road S. 81° 30' E. 5 poles to a stone; thence S.
3° E. 190 poles to a stake in the center of the Hopewell Gravel Road (wit-
ness a stone N. 3° W. 10 feet); thence with the center of said road S. 62°
45' W. 15 poles; thence S. 83° 30' W. 30-6-/100 poles to the place of be-
ginning, CONTAINING 28.65 acres be the same more or les.

Fourth Tract:

Being part of Survey No. 3696 and
Beginning at an iron pin in the center of the Hopewell Gravel Road and
corner to S. A. Melick's land; thence with the center of the gravel road
N. 65° E. 33.72 poles to a stone corner to George W. Melick's land; thence
with two consecutive lines of the said George Melick N. 12° 45' E. 80.40
poles to a post; thence N. 6° 30' E. 22.50 poles to a post corner to

Reuben M. Butz's land; thence with said Butz's land N. 75° W. 44.88 poles
to a stone corner to the said S. A. Melick; thence with two consecutive
lines of the said S. A. Melick's land S. 10° 30' W. 25.80 poles to a
stone (original corner oak gone); thence S. 1° 30' W. 101.40 poles to
the place of beginning, CONTAINING 28 acres more or less.

Fifth Tract:

Part of Survey No. 3696 and
Beginning at a stone in center of County road West of Cameron's land; thence
West with said road 40 poles to a stone in said road; thence South 64 poles
to a stone in the center of Bokes Creek witness ash tree; thence north
west 2 poles; thence East with said Creek with the meanderings thereof 30
poles to a stone in said creek; thence Northeast 16 poles to a sycamore
tree; thence North 39 poles and 12 links to the place of beginning.
Containing 12 acres be the same more or less.

Sixth Tract:

Also one tract of land bounded and described as follows:
Beginning at the north west corner of the above mentioned tract of land
and extending westerly along above mentioned county road 100 feet; thence
in a south-westerly direction 75 feet; thence in a south-easterly 150
feet; thence north along the west line of the above mentioned tract of
land 150 feet to a place of beginning.
Containing one third (1/3) acres more or less.

All of the within described tracts of land contain 116 acres more or less.

EXCEPT therefrom from the Second Tract herein before described as
follows:

Commencing at a stone in the center of the Askins Road and the N.W.
corner to Clayton Herds land; thence with said Herd's line S. 40.72 poles
to and iron pin; thence N. 77° 15' W. 40.36 poles to a large post; thence
N. 10° 20' E. 39.33 poles to a stone in the center of said Askins Road;
thence with the center of said road S. 78° 5' E. 32.96 poles to the place
of beginning, CONTAINING 9.05 acres more or less.

Said exception being the same premises conveyed by George W. Melick
to Doretta Freese, April 8, 1918 (See Deed Book Vol. 117 page 548.)

Leaving 106 acres, herein transferred, more or less.
I hereby return this writ by request of Plaintiff's Attorney, no
money made.

William Rausch, Sheriff
William Rausch, Sheriff.
By A. Grigsby, Deputy.

\$5.50

EXECUTION DOCKET, UNION COUNTY

COST BILL

Dolls. Cts. Dolls. Cts.

July

597 43

Att'ys for Plaintiff

Att'ys for Defendant

No. of Case *13564*

Petition Filed *Aug 9* 1933

D. P. Anderson Receiver of The First National Bank of Richwood Ohio

-vs-

Fred S. Hill

Apr. 6, 1935

Judgment reversed in full

Robert T. Allen

Attorney for pff.

Rec
and purs
Court Ho
Real est
Situat
of Leesh

1st Tra

Beginni
and north
J.W.Kez
of land
in the
5506;
the cen
W. about
more or

and wiv
Deeds U

2nd. Tr

Bei
Beginni
Scott,
Lot. No
N. 81°
thence
Southea
thence
stone,
No. 7;
the be
Contain

Also th
and bei
Beginni
ner of
rected
Richwo
road, M
(witness
road;
of said
line of
beginni

Said pr
Aug. 2,
ty, Oh

Also th
Beginni
Road, s
Moore t
of said
ner to
divisi
about
the ce
Contai
Being
I
order

4.50

PROCEEDINGS

SHERIFF'S RETURN

Sheriff's Office, Union County, Ohio.
August 9th, 1933.

Received this writ on the 9th day of August 1933, at 2 o'clock P.M., and pursuant to its command on the 10th day of August 1933, I made a Court House Levy upon the following described Real estate in the name of Fred S. Hill. Situated in the County of Union, State of Ohio, and in the Township of Leesburg;

1st Tract:

Part of Survey No. 5506.
Beginning at a stone in the center of the Marysville and Marion Road and northwest corner to a lot of land conveyed by Hugh Moore to J.W. Kezerta, June 23, 1883; thence with the North line of said lot of land N. 85° E. 53.40 poles to a stone a corner to said lot of land, in the East line of Lot No. 6 of the subdivision of said Survey No. 5506; thence with said line N. 5° W. about 68 poles to a stake in the center of said road; thence with the center of said Road S. 33° W. about 85 poles to the beginning. Estimated to contain 11 acres, more or less.

Same premises conveyed by Thos. M. Brannon and J. W. Tilton and wives to Rosa Hill, Feb. 13, 1899. See Vol. 76, page 96, Record Deeds Union County, Ohio.

2nd. Tract:

In the same Township, County, State and Survey No. 5506.
Being the south half of Lot No. 7 of the division of said Survey; Beginning at a stake in the line of lands formerly owned by William Scott, being S. 9° E. 50½ poles from the Northwest corner of said Lot. No. 7; thence parallel with the North and South line of said lot N. 81° E. 162 poles to a stake in the East line of said Lot; thence with said line S. 9° E. 50½ poles to a stake and stone at the Southeast corner of said Lot No. 7 (original corner 3 beeches); thence with the south line of said lot S. 81° W. 162 poles to a stone, (2 beeches, ironwood and sugar) southeast corner to said lot No. 7; thence with the West line of said lot N. 9° W. 50½ poles to the beginning.
Containing 52-1/2 acres, more or less.

Also the following in same Township, County, State and Survey #5506 and being part of Lot No. 6, of the division of said Survey; Beginning at a stone (2 beeches, ironwood and sugar) southwest corner of lands formerly owned by Sarah R. Kezerta; thence (course corrected to the meridian) S. 85° W. 70.80 poles to the center of the Richwood and Marysville Gravel Road; thence with the center of said road, N. 28° E. 31.88 poles to a point in the center of said road (witness a stone and tile N. 85° E. 25 feet from the center of said road; thence N. 85° E. 53.40 poles to a stone and tile in the line of said lands formerly owned by Sarah R. Kezerta; thence with West line of said Kezerta lands S. 5. E. 26.80 poles to the place of beginning.

Containing 10.60 acres, more or less.
Said premises conveyed by Elizabeth Bishop Guardian to Rose Hill, Aug. 2, 1921. See Vol. 114, page 182 record of deeds Union County, Ohio.

Also the following in the same Survey,
Beginning at a stone in the center of the Marysville and Marion Road, and north west corner to a lot of land conveyed by Hugh E. Moore to J.W. Kezerta, June 23, 1883, thence with the north line of said lot of land North 85° E. 53.40 poles to a stone, a corner to said lot of land in the East line of Lot No. 6, of the Sub-division of said Survey No. 5506; thence with said line N. 5° W. about 68 poles to a stake in the center of said road; thence with the center of said road S. 33° W. about 85 poles to the beginning.
Containing 11 acres, more or less.
Being in all 74.10.

I hereby return this writ this 21st day of August, 1933, by order of Plaintiff's Attorney, Robert F. Allen, no money made.

William Rausch.....Sheriff
By A. Grigsby.....Deputy

4.50

Aug 9 1933

of The First
wood Ohio

Apr. 6, 1935
released in full
Robert F. Allen
Attorney for pff.

EXECUTION DOCKET, UNION COUNTY

COMMON

COST BILL

Dolla. Cts. Dolla. Cts.

Judg

222 00

Att'ys for Plaintiff

Att'ys for Defendant

No. of Case 13563

Petition Filed Aug 8 1933

Jacob Fisher

- vs -

Wm Kreiger and
J J Kreiger

Received above judgment and costs.
in full. Sept 14 1933

John W. Tailung
att'ys for plaintiff.

Re
and pur
House L
Real Es
Si
of Chic
Be
Three C
as part
being s
follows

East Co
a stake
East 10
with th
the pla
Con

I
of Pla

2.50

PROCEEDINGS

Aug 8 1933

14-1933
at and costs.

Sailing
tiff. ↓

SHERIFF'S RETURN
Sheriff's Office, Union County, Ohio
August 19

Received this writ on the 8th day of August 1933, at 2 o'clock P.M., and pursuant to its command on the 9th day of August 1933, I made a Court House Levy upon the following described

Real Estate in the name of J. J. Kreiger, to-wit:

Situated in the Township of Darby, County of Union and the State of Ohio, to-wit:

Being a part of Survey No. 5008 and being all of Lots No. One (1) Three (3) and Five (5) of the subdivision of the Emanuel Brown farm as partitioned by the heirs of said Emanuel Brown, deceased, and being six (6) acres and 135/160 of an acre in each lot and bounded as follows:

Beginning at a stake in the center of the dirt road South East Corner of the Geo. Harris land; thence N. 37° West 104 poles to a stake; thence N. 54° East 31 75/100 poles to a stake; Thence S. 37° East 104 poles to a stake in the center of said dirt road; thence with the center of said dirt road S. 54° West 31 75/100 poles to the place of beginning.

Containing 20 115/160 acres, more or less.

I hereby return this writ this 26th day of August 1933 by order of Plaintiff's Attorney, John W. Dailey, nonmoney made.

2.50

William Rausch, Sheriff
By A. Grigsby, Deputy

EXECUTION DOCKET, UNION COUNTY

COMMON

COST BILL

Dolls. Cts. Dolls. Cts.

Judy

466 20

Att'ys for Plaintiff

Att'ys for Defendant

No. of Case 13566

Petition Filed Aug 11 1933

Mary Fladt

- vs -

Wm Kreiger

J. J. Kreiger

*Sept 14, 1933,
Case settled, judgment paid, and
released in full
Mary Fladt
by A. W. S. S. S., her Attorney.*

and p
Court

Situa
Ohio,

No. C
uel B
decea
and b

South
poles
thenc
road;
poles
Conta

of Pl

2.50

PROCEEDINGS

Aug 11 1933

SHERIFF'S RETURN

Sheriff's Office, Union County, Ohio.
August 12, 1933.

Received this writ on the 12th day of August 1933, at 9 o'clock A.M., and pursuant to its command on the 12th day of August, 1933, I made a Court House Levy upon the following described

Real Estate in the name of J. J. Kreiger, to-wit:
Situated in the Township of Darby, County of Union and the State of Ohio, to-wit:

Being a part of Survey No. 5008 and being all of Lots No. One (1) Three (3) and Five (5) of the sub-division of the Emanuel Brown farm as partitioned by the heirs of said Emanuel Brown, deceased, and being six (6) acres and 135/160 of an acre in each lot and bounded as follows:

Beginning at a stake in the center of the dirt road South East Corner of the Geo. Harris land; thence N. 37° West 104 poles to a stake; thence N. 54° East 31 75/100 poles to a stake; thence S. 37° East 104 poles to a stake in the center of said dirt road; thence with the center of said dirt road S. 54° West 31 75/100 poles to the place of beginning.
Containing 20 115/160 acres, more or less.

I hereby return this writ this 26th day of August 1933, by order of Plaintiff's Attorney, Gwynn Sanders, no money made.

2.50

William Rausch, Sheriff
By A. Grigsby, Deputy

at 14, 1933,
ent paid, and
Hadt
er, her Attorney.

EXECUTION DOCKET, UNION COUNTY

COMMON

THE COL. B. B. MFG. CO. 70841

COST BILL

Dolls. Cts. Dolls. Cts.

Judg

175⁻00

Att'ys for Plaintiff

Att'ys for Defendant

No. of Case 13530

Petition Filed Aug 4 1933.

Angus MacIvor

vs -

Harry Palmer and
Ester Palmer

Dec 7, 1934.

Received amount of judgment & Costs
in full and judgment is
hereby released.

Angus MacIvor
Hopper & Sander Attorneys

Rec
A.M., and
1933, up
Situat
being pa
Begin
land con
October,
thence S
W. one po
Joseph H
Daniel M
corner to
E. 218-3
Contain
EXCEPT
by deed
1885, an
Page 100

Also ano
Situat
being pa
Begin
a hickor
the subd
and supp
most sou
line S.
a corner
E. 111.4
center o
thereof,
W. 13.70
G.C.Sche
bank; t
place of
Contain
of land.

and wife

Also ano
Situat
and in W
Begin
in the r
N. 62 de
poles to
thence w
corner t
westerly
ning.
Contain
ALSO a
the Mary
as is no
same rig
Loskey,
County.

Also anot
Situat
and part
Begin
land and
to the ce
bank) the
14.90 pol
deg. 30'
stake S.
E. 3.28 p
Witness s
Scheider
Easterly
northerly
beginning
Contain
Being th
to Peter
Records
Contain

EXCEPTIN
Situat
Darby, a
Begin
and nort

PROCEEDINGS

SHERIFF'S RETURN

Sheriff's Office, Union County, Ohio.
August 5th, 1933.

Received this writ on the 5th day of August 1933, at 8:30 o'clock A.M., and pursuant to its command I levied on the 5th, day of August 1933, upon the following described, real estate, to-wit:
Situate in the State of Ohio, County of Union and Township of Darby, being part of Survey No. 3687 and bounded and described as follows:

Beginning at the southeast corner of Josiah M. Brown's lot of land conveyed to him by his father Christopher Brown by deed dated October, 30th, 1849, beginning corner, sugar and hickory trees; thence South 63 deg. E. 25 poles to a stake; thence S. 27 deg. W. one pole to a stake; thence S. 63 deg. E. 27 poles to a stake in Joseph Hawn's line; thence S. 53 deg. W. 218-3/5 poles to a stake in Daniel Mitchel's line; thence N. 62-1/4 deg. W. 50 poles to a stake, corner to C. Scheiderer, witness an elm; thence N. 53 deg. 50' E. 218-3/5 poles to the beginning, being part of Survey No. 3687, Containing 62 acres and 53 poles.

EXCEPT therefrom the following described tract of land transferred by deed of general warranty to George Casper Scheiderer; March 28th, 1885, and recorded in deed records of Union County, Ohio, Volume 59, Page 100. Said excepted portion being 32-91/100 acres.

Also another tract of land:

Situated in the State of Ohio, County of Union, Township of Darby, being part of original Virginia Military Survey No. 3687.

Beginning at a stake from which a sugar bears N. 52 deg. E. 5 feet a hickory S. 30 deg. W. 16 feet marked as original corner, trees in the subdivision of the Christopher Brown Estate in October, 1851, and supposed to be in the South line of said Survey No. 3687 and most southerly corner of Barnard Rausches land; thence with said line S. 59-1/4 deg. E. 51-1/2 poles to a small white ash planted for a corner; thence with one of said division lines N. 57-1/4 deg. E. 111.40 poles to a stake; thence N. 45-1/2 deg. W. 22 poles to the center of Robinson Run; thence up said run with the meanderings thereof, binding to the following course and distances N. 84-1/2 deg. W. 13.70 poles N. 17-1/4 deg. W. 16 poles to the line between G.C. Scheiderer and Barnard Rausch, witness a large Oak stump on the bank; thence with said line S. 58 deg. W. 122-1/2 poles to the place of beginning.
Containing thirty-two acres and ninety-three poles (32 & 93/160) of land.

Being the same tract of land by deed from George C. Scheiderer and wife to Peter Scheiderer recorded in Deed Volume 59, Page 178,

Also another tract of land:

Situated in the Township of Darby, County of Union and State of Ohio and in Virginia Military Survey No. 3687, described as follows:

Beginning at a stone corner to George C. Scheiderer's land and in the northeasterly line of said Survey No. 3687; thence with said N. 62 deg. W. 51.20 poles to a stone; thence N. 55 deg. W. 221.60 poles to a stake in the Southwesterly line of said Survey No. 3687; thence with said line S. 63 deg. E. 51.20 poles to a stake westerly corner to said George C. Scheiderer's land; thence with the northwesterly line of said land N. 55 deg. E. 220.60 poles to the beginning.

Containing 62-3/4 acres,

ALSO a right of way to and from the above described lot of land and the Marysville and Unionville Gravel Road following the same route as is now used by said Barnard Rausch and said Soskey, being the same right of way described in a deed from Barnard Rausch to said Loskey, dated March 5th, 1878 and recorded in Deed Record of Union County, Ohio.

Also another tract of land:

Situated in the State of Ohio, County of Union, Township of Darby, and part of Survey No. 3687 and bounded and described as follows:

Beginning at a stone at the southerly corner to George Ruhl's land and in the N. line of said Survey No. 3687, 58-1/2-34 poles to the center of Robinson Run ditch (witness a stone on the north bank) thence with the center of said ditch S. 83 deg. 45' E. 14.90 poles to a stake S. 51 deg. E. 5.40 poles to a stake, S. 52 deg. 30' E. 32 poles to a stake, S. 57 deg. E. 10.20 poles to a stake S. 71 deg. 30' E. 36 poles to a stake and S. 33 deg. 30' E. 3.28 poles to the westerly line Peter Scheiderer's land, Witness a stone on the bank N. 58 deg. 15' E.; thence with said Scheiderer's line S. 58 deg. 15' W. 80.20 poles to a stone at the Easterly corner of John P. Scheiderer's land; thence with the northerly line of said land N. 35 deg. 45' W. 85.10 poles to the beginning.

Containing 30-1/4 acres, more or less.

Being the same Real Estate conveyed by John P. Rausch and wife to Peter Scheiderer, July 3, 1900. recorded Vol. 80 Page 504 of Deed Records of Union County, Ohio.

Containing in all 155-3/4 acres.

EXCEPTING THE FOLLOWING:

Situated in the State of Ohio, County of Union and the Township of Darby, and being a part of Virginia Military Survey No. 3687.

Beginning at a stone in the northeasterly line of Survey No. 3687, and northeasterly corner to the lands of Christopher...

Aug 4 1933

Loan

and

1934.
Payment & Costs
payment is

MacIvor
& Sanders Attorneys

PROCEEDINGS

SHERIFF'S RETURN

Sheriff's Office, Union County, Ohio.
August 5th, 1933.

Received this writ on the 5th day of August 1933, at 8:30 o'clock A.M., and pursuant to its command I levied on the 5th, day of August 1933, upon the following described, real estate, to-wit:

Situate in the State of Ohio, County of Union and Township of Darby, being part of Survey No. 3687 and bounded and described as follows:

Beginning at the southeast corner of Josiah M. Brown's lot of land conveyed to him by his father Christopher Brown by deed dated October, 30th, 1849, beginning corner, sugar and hickory trees; thence South 63 deg. E. 25 poles to a stake; thence S. 27 deg. W. one pole to a stake; thence S. 63 deg. E. 27 poles to a stake in Joseph Hawn's line; thence S. 53 deg. W. 218-3/5 poles to a stake in Daniel Mitchel's line; thence N. 62-1/4 deg. W. 50 poles to a stake, corner to C. Scheiderer, witness an elm; thence N. 53 deg. 50' E. 218-3/5 poles to the beginning, being part of Survey No. 3687, Containing 62 acres and 53 poles.

EXCEPT therefrom the following described tract of land transferred by deed of general warranty to George Casper Scheiderer; March 28th, 1885, and recorded in deed records of Union County, Ohio, Volume 59, Page 100. Said excepted portion being 32-91/100 acres.

Also another tract of land:

Situated in the State of Ohio, County of Union, Township of Darby, being part of original Virginia Military Survey No. 3687.

Beginning at a stake from which a sugar bears N. 52 deg. E. 5 feet a hickory S. 30 deg. W. 16 feet marked as original corner, trees in the subdivision of the Christopher Brown Estate in October, 1851, and supposed to be in the South line of said Survey No. 3687 and most southerly corner of Barnard Rausches land; thence with said line S. 59-1/4 deg. E. 51-1/2 poles to a small white ash planted for a corner; thence with one of said division lines N. 57-1/4 deg. E. 111.40 poles to a stake; thence N. 45-1/2 deg. W. 22 poles to the center of Robinson Run; thence up said run with the meanderings thereof, binding to the following course and distances N. 84-1/2 deg. W. 13.70 poles N. 17-1/4 deg. W. 16 poles to the line between G.C. Scheiderer and Barnard Rausch, witness a large Oak stump on the bank; thence with said line S. 58 deg. W. 122-1/2 poles to the place of beginning. Containing thirty-two acres and ninety-three poles (32 & 93/160) of land.

Being the same tract of land by deed from George C. Scheiderer and wife to Peter Scheiderer recorded in Deed Volume 59, Page 178,

Also another tract of land:

Situated in the Township of Darby, County of Union and State of Ohio and in Virginia Military Survey No. 3687, described as follows:

Beginning at a stone corner to George C. Scheiderer's land and in the northeasterly line of said Survey No. 3687; thence with said N. 62 deg. W. 51.20 poles to a stone; thence N. 55 deg. W. 221.60 poles to a stake in the Southwesterly line of said Survey No. 3687; thence with said line S. 63 deg. E. 51.20 poles to a stake westerly corner to said George C. Scheiderer's land; thence with the northwesterly line of said land N. 55 deg. E. 220.60 poles to the beginning.

Containing 62-3/4 acres,

Situated in the State of Ohio, County of Union and the Township of Darby, and being a part of Virginia Military Survey No. 3687.

Beginning at a stone in the northeasterly line of Survey No. 3687, and northeasterly corner to the lands of Christopher Scheiderer; thence with the northwesterly line of said lands, S. 61 deg. 15' W. 98.50 poles to a stake in the center of Robinson Run and in the easterly line of the lands of Edwin M. J. Scheiderer et al; thence with the center of said Robinson Run and the easterly line of said lands, N. 17 deg. 15' W. 47.03 poles to a stake and corner to lands of John Starr; thence with the southerly line of said Starr's land, N. 61 deg. 30' E. 66.67 poles to a stake in the northeasterly line of Survey No. 3687; thence with said Survey line S. 54 deg. 45' E. 51 poles to the place of beginning.

Containing twenty-three and seven-tenths (23.7) acres, more or less.

The fence between the land above conveyed and the land now owned by Esther Palmer is to remain at its present location on the S.W. side of Robinson Run. This contract is to be construed as one running with land.

The above tract was conveyed to E. Henry Scheiderer 4/6/1933, Vol. 145, Page 248.

ALSO EXCEPT THE FOLLOWING:

Situated in the County of Union, State of Ohio, and in the Township of Darby and bounded and described as follows:

Beginning at a stone, and southwesterly corner to the lands of Christopher Scheiderer; thence with two consecutive lines of said land N. 45 deg. W. 69.2 poles to a stake in the center of Robinson Run Ditch. Thence with the center of said ditch, N. 84 deg. 30' W. 13.88 poles to a stake, and corner to the lands of Edwin M. J. Scheiderer et al; thence with two consecutive lines of said lands, S. 32 deg. 15' E. 2.68 poles to a stake; thence S. 40 deg. 30' E. 73.94 poles to a stake in the northwesterly line of the lands of Joseph M. Hawn, Jr.; thence with said line, N. 58 deg. 15' E. 15.64 poles to the beginning. Containing Five and Seventy Hundredths (5.70) acres, more or less.

Said above tract was conveyed to Christopher Scheiderer 6/8/33

PROCEEDINGS

SHERIFF'S RETURN
 Sheriff's Office, Union County, Ohio.
 August 5th, 1933.

Received this writ on the 5th day of August 1933, at 8:30 o'clock A.M., and pursuant to its command I levied on the 5th, day of August 1933, upon the following described, real estate, to-wit:
 Situate in the State of Ohio, County of Union and Township of Darby, being part of Survey No. 3687 and bounded and described as follows:

Beginning at the southeast corner of Josiah M. Brown's lot of land conveyed to him by his father Christopher Brown by deed dated October, 30th, 1849, beginning corner, sugar and hickory trees; thence South 63 deg. E. 25 poles to a stake; thence S. 27 deg. W. one pole to a stake; thence S. 63 deg. E. 27 poles to a stake in Joseph Hawn's line; thence S. 53 deg. W. 218-3/5 poles to a stake in Daniel Mitchel's line; thence N. 62-1/4 deg. W. 50 poles to a stake, corner to C. Scheiderer, witness an elm; thence N. 53 deg. 50' E. 218-3/5 poles to the beginning, being part of Survey No. 3687, Containing 62 acres and 53 poles.

EXCEPT therefrom the following described tract of land transferred by deed of general warranty to George Casper Scheiderer; March 28th, 1885, and recorded in deed records of Union County, Ohio, Volume 59, Page 100. Said excepted portion being 32-91/100 acres.

Also another tract of land:

Situated in the State of Ohio, County of Union, Township of Darby, being part of original Virginia Military Survey No. 3687.

Beginning at a stake from which a sugar bears N. 52 deg. E. 5 feet a hickory S. 30 deg. W. 16 feet marked as original corner, trees in the subdivision of the Christopher Brown Estate in October, 1851, and supposed to be in the South line of said Survey No. 3687 and most southerly corner of Barnard Rausches land; thence with said line S. 59-1/4 deg. E. 51-1/2 poles to a small white ash planted for a corner; thence with one of said division lines N. 57-1/4 deg. E. 111.40 poles to a stake; thence N. 45-1/2 deg. W. 22 poles to the center of Robinson Run; thence up said run with the meanderings thereof, binding to the following course and distances N. 84-1/2 deg. W. 13.70 poles N. 17-1/4 deg. W. 16 poles to the line between G.C. Scheiderer and Barnard Rausch, witness a large Oak stump on the bank; thence with said line S. 58 deg. W. 122-1/2 poles to the place of beginning.

Containing thirty-two acres and ninety-three poles (32 & 93/160) of land.

Being the same tract of land by deed from George C. Scheiderer and wife to Peter Scheiderer recorded in Deed Volume 59, Page 178,

Containing twenty-three and seven-tenths (23.7) acres, more or less.

The fence between the land above conveyed and the land now owned by Esther Palmer is to remain at its present location on the S.W. side of Robinson Run. This contract is to be construed as one running with land.

The above tract was conveyed to E. Henry Scheiderer 4/6/1933, Vol. 145, Page 248.

ALSO EXCEPT THE FOLLOWING:

Situated in the County of Union, State of Ohio, and in the Township of Darby and bounded and described as follows:

Beginning at a stone, and southwesterly corner to the lands of Christopher Scheiderer; thence with two consecutive lines of said land N. 45 deg. W. 69.2 poles to a stake in the center of Robinson Run Ditch. Thence with the center of said ditch, N. 84 deg. 30' W. 13.88 poles to a stake, and corner to the lands of Edwin M.J. Scheiderer et al; thence with two consecutive lines of said lands, S. 32 deg. 15' E. 2.68 poles to a stake; thence S. 40 deg. 30' E. 73.94 poles to a stake in the northwesterly line of the lands of Joseph M. Hawn, Jr.; thence with said line, N. 58 deg. 15' E. 15.64 poles to the beginning. Containing Five and Seventy Hundredths (5.70) acres, more or less.

Said above tract was conveyed to Christopher Scheiderer 6/8/33 Vol 146 Page 27.

Leaving in the above described tracts 127.35 acres, more or less.

I hereby return this writ this 26th day of August 1933 by order of Plaintiff's Attorney, John W. Dailey, no money made.

4.50

William Rausch, Sheriff
 By A. Grigsby, Deputy

EXECUTION DOCKET, UNION COUNTY

COMMON

THE COL. & S. MFG. CO. 70341

COST BILL

Dolls. Cts. Dolls. Cts.

Judg

205 36

Att'ys for Plaintiff

Att'ys for Defendant

No. of Case 13500

Petition Filed June 21 1933

Richwood Lumber Co

vs -

Earl Nye
Glady Nye

Appraisal of Goods and Chattels

We, the undersigned disinterested freeholders and residents of Union County, and State of Ohio, having been duly summoned and sworn by William Rausch Sheriff of said County, impartially to appraise upon actual view, the following described goods and chattels, to-wit:
1 Hudson Sedan, 1931 Model
to be sold on an Execution issued from the Court of Common Pleas of said County, in the action The Richwood Lumber Company Plaintiff, against Earl Nye et al Defendant, do forthwith, after actual view of said goods and chattels, make return and say that the same are of the real value in money of \$450.00 Dollars.

Given under our hands this 21 day of June 1933.

Morey Liggett
Bent Cahill

State of Ohio, Union County:

I hereby certify that the within Appraisers Morey Liggett & Bent Cahill are freeholders and residents of said County, and were duly summons and sworn by me to appraise, the within described goods and chattels, this 21 day of June 1933.

William Rausch, Sheriff
By A. Grigsby, Deputy

Re
and pur
the fol
1 Hudso
An
the fol
Si
Village
Be
South o
and ext
Fo
corded
County.
Ti
I hereb

5.86

PROCEEDINGS

June 21 1933

er Co

SHERIFF'S RETURN

Sheriff's Office, Union County, Ohio.
June 22, 1933.

Received this writ on the 21st day of June 1933, at 10 o'clock A.M., and pursuant to its command I levied on the 21st, day of June, 1933, upon the following described goods and chattels, to-wit:

1 Hudson Sedan, 1931 Model.....\$450.00

And also on the 22nd day of June 1933 I made a Court House Levy upon the following described real estate in the name of Gladys M. Nye;

Situated in the County of Union, in the State of Ohio, and in the Village of Richwood and bounded and described as follows:

Being a strip of ground thirty-five (35) feet in width from North to South off the south side of Lot 231 in Stephens Addition to said Village and extending said width the full length of said Lot.

For a more specific description, reference is hereby made to the recorded Plat of said Addition on file in the Recorder's Office in said County.

Time having expired in which to sell the within described property, I hereby return this writ this 26th day of Aug. 1933, no money made.

5.86

William Rausch, Sheriff
By A. Grigsby, Deputy

EXECUTION DOCKET, UNION COUNTY

THE COL. B. & MFG. CO. 70341

COST BILL

Dolls. Cts. Dolls. Cts.

Judg

318 90

Att'ys for Plaintiff

Att'ys for Defendant

No. of Case *13523*

Petition Filed

19

Lena Dillon

-vs-

Ovid Melick & Margaret Warner

Appraisal of Goods and Chattels

We, the undersigned disinterested freeholders and residents of Union County, and State of Ohio, having been duly summoned and sworn by William Rausch, Sheriff of said County, impartially to appraise upon actual view, the following described goods and chattels, to-wit:

16 lambs	32.00
5 brood sows	50.00
19 shoats	45.00
2 horses, (one blind & one almost blind)	40.00
1 suckling colt	25.00
5 milch cows	200.00
3 heifers & 3 calves	90.00
1 hay loader (Dain)	80.00
1 farm wagon & rack	25.00
1 riding plow (for tractor)	50.00
1 corn planter	15.00
1 wheat drill	10.00
1 binder	20.00
1 corn plow (riding)	15.00
13 acres, growing corn	40.00
80 oak fence posts	8.00
156 bu. oats	39.00
3 hog houses	3.00
1 brooder house	40.00
241 bu. wheat	192.00
8 ton hay	30.00
100 chickens (young)	25.00
38 hens	19.00
1 tractor	5.00
1 disc harrow	20.00
5 acres soy beans	20.00
1 farm roller	5.00
2 sets harness (complete)	20.00
2 double shovels & 1 single shovelplow	6.00
1-20 ft. ladder	2.00
5 forks, hammers, 2 shovels & spades, etc.	10.00
1 water tank (new)	15.00
75 gal. gas tank	2.00
1 walking plow	4.00
1 mowing machine (McCormick)	2.00
1 wagon (made over)	5.00
1 single disc	4.00
1 roll wire fence 48"	5.00
1 corn sheller	5.00
1 acre, more or less growing potatoes	15.00

to be sold on an Execution issued from the Court of Common Pleas of said County, in the action of Lena Dillon Plaintiff, against Ovide Melick et al Defendant, do forthwith, after actual view of said goods and chattels, make return and say that the same are of the real value in money of \$1238.00 Dollars.

Given under our hands this 4th day of August 1933.

George Singer
Ivan T. Southard

State of Ohio, Union County:

I hereby certify that the within Appraisers George Singer & Ivan Southard are freeholders and residents of said County, and were duly summoned and sworn by me to appraise, the within described goods and chattels, this 4th day of August 1933.

William Rausch, Sheriff
By A. Grigsby...Deputy

Receiv
and pursuan
the followi
16 lambs
5 brood sow
19 shoats
2 horses, o
1 suckling
5 milch cow
3 heifers &
1 hay load
1 farm wago
1 riding pl
1 corn plan
1 wheat dri
1 binder
1 corn plow
13 acres, g
80 oak fenc
156 bu. oat
3 hog house
1 brooder h
241 bu. whe
8 ton hay
100 chicken
38 hens
1 tractor
1 disc harr
5 acres, so
1 farm roll
2 sets harn
2 double sh
1-20 ft. la
5 forks, h
1 water tan
75 gal. gas
1 walking p
1 mowing ma
1 wagon (ma
1 single di
1 roll wire
1 corn shel
1 acre, mor

And al
the followi
Warner, to-
Situat
Village of
Being
Eighteen (
of Magnetic
at the Rec
Being
Melick by d
No. 110 pag
Also s
the Townshi
Being
scribed as
First Tract

William H.
line of B.F
in the corn
to a stake;
Containing
rds)

Second Tra

Survey No.

being the
the south
S. 78-1/2°
thence wit
Harrison M
to a stake
stake in C
to a stone
N. 11-1/2°
the line c
and the li
the West l

PROCEEDINGS

19

SHERIFF'S RETURN

Sheriff's Office, Union County, Ohio.
August 4th, 1933.

Received this writ on the 3rd day of August 1933, at 3 o'clock P.M., and pursuant to its command I levied on the 4th day of August 1933, upon the following described goods and chattels, to-wit:

16 lambs	\$32.00
5 brood sows	50.00
19 shoats	45.00
2 horses, one blind & one almost blind)	40.00
1 suckling colt	25.00
5 milch cows	200.00
3 heifers & 3 calves	90.00
1 hay loader (Dain)	80.00
1 farm wagon & rack	25.00
1 riding plow (for tractor)	50.00
1 corn planter	15.00
1 wheat drill	10.00
1 binder	20.00
1 corn plow (riding)	15.00
13 acres, growing corn	40.00
80 oak fence posts	8.00
156 bu. oats	39.00
3 hog houses	3.00
1 brooder house	40.00
241 bu. wheat	192.00
8 ton hay	30.00
100 chickens (young)	25.00
38 hens	19.00
1 tractor	5.00
1 disc harrow	20.00
5 acres, soy beans	20.00
1 farm roller	5.00
2 sets harness (complete)	20.00
2 double shovels & 1 single shovel plow	6.00
1-20 ft. ladder	2.00
5 forks, hammer, 2 shovels & spades etc.	10.00
1 water tank (new)	15.00
75 gal. gas tank	2.00
1 walking plow	4.00
1 mowing machine (McCormick)	2.00
1 wagon (made over)	5.00
1 single disc	4.00
1 roll wire fence 48"	5.00
1 corn sheller	5.00
1 acre, more or less growing potatoes	15.00
Total	\$1238.00

And also on the same day I made a Court House Levy upon the following described real estate in the name of Margaret Warner, to-wit:

Situated in the County of Union, in the State of Ohio, and in the Village of Magnetic Springs, and bounded and described as follows:

Being lot No. Seventeen (17) and south one-half of Lot No. Eighteen (18) situated on the East side of Rose Street in the Village of Magnetic Springs, Union County, Ohio. A plat of which may be found at the Recorders Office at Marysville, Union County, Ohio.

Being the same premises conveyed by Mary McFadden to Sarah A. Melick by deed dated August 17th 1914, Recorded in Vol. of Deeds No. 110 page 275.

Also situated in the County of Union, in the State of Ohio, and in the Township of Leesburg, and bounded and described as follows:

Being part of Surveys Nos. 3696 and 6199 and bounded and described as follows:

First Tract:

Beginning at a stone at the S. W. corner of the farm of William H. Beeney; thence S. 9° W. 24.20 poles to a point in the south line of B.F. McCombs farm; thence S. 83° E. with said line to a stake in the corner of said farm 17.76 poles; thence N. 9° E. 23.36 poles to a stake; thence N. 82° W. 17.12 poles to place of beginning. Containing two acres and ninety-eight square rods. (2 acres & 98 sq. rds)

Second Tract:

The 35 acres in Survey No. 6199 and 8-5/8 acres in Survey No. 3969 bounded and described as follows:
Commencing at a stone (witness a brick S. 8° W. 14 feet being the original southwest corner of Survey No. 6199; thence with the south line of said Survey (courses corrected to the meridian) S. 78-1/2° E. 17 poles to a stake corner to B. F. McCombs lands; thence with his line S. 9-1/2° W. 23-1/4 poles to a stone corner to Harrison Melicks' land; thence with his line S. 73° E. 22-1/4 poles to a stake witness an elm; thence S. 78-3/4° E. 32-3/4 poles to a stake in C. Camerons land line; thence with his line N. 7° E. 26 poles to a stone in the line between Survey Nos. 3696 and 6199; thence N. 11-1/2° E. 78-1/2 poles to a stone in the center of a road and the line of A.J. Smith's land thence with the center of said road and the line of A.M. Smith's N. 78-1/2° W. 70-1/3 poles to a stake in the West line of said survey; thence with said Survey line S. 11-1/2°

arit Warner

Union
William
view,

said
k et al
ls, make
8.00

an
y
d
f
y

PROCEEDINGS

SHERIFF'S RETURN

Sheriff's Office, Union County, Ohio.
August 4th, 1933.

Received this writ on the 3rd day of August 1933, at 3 o'clock P.M., and pursuant to its command I levied on the 4th day of August 1933, upon the following described goods and chattels, to-wit:

16 lambs	\$32.00
5 brood sows	50.00
19 shoats	45.00
2 horses, one blind & one almost blind)	40.00
1 suckling colt	25.00
5 milch cows	200.00
3 heifers & 3 calves	90.00
1 hay loader (Dain)	80.00
1 farm wagon & rack	25.00
1 riding plow (for tractor)	50.00
1 corn planter	15.00
1 wheat drill	10.00
1 binder	20.00
1 corn plow (riding)	15.00
13 acres, growing corn	40.00
80 oak fence posts	8.00
156 bu. oats	39.00

the line of A.J. Smith's land thence with the center of said road and the line of A.M. Smith's N. 78-1/2° W. 70-1/3 poles to a stake in the West line of said survey; thence with said Survey line S. 11-1/2° W. 79-1/2 poles to the place of beginning. Containing 43-5/8 acres more or less.

Third Tract:

Beginning at a stake in the center of the Hopewell Gravel Road and at the south east corner to the line of Henry H. Melick's land; thence with the Easterly line to said Melick's land N. 9° 30' E. 80-37/100 poles to a post; thence with another line to said lands and the lands of Rueben M. Butz's land N. 4° E. 49-90/100 poles to a stone in the southerly line to Survey No. 6199; thence with the Easterly line to said Butz's land N. 8° E. 78-40/100 poles to a stone in the center of the McCombs road; thence with the center of said road S. 81° 30' E. 5 poles to a stone; thence S. 3° E. 190 poles to a stake in the center of the Hopewell Gravel Road (witness a stone N. 3° W. 10 feet); thence with the center of said road S. 62° 45' W. 15 poles; thence S. 83° 30' W. 30-60/100 poles to the place of beginning, Containing 28.65 acres be the same more or less.

Fourth Tract:

Being part of Survey No. 3696 and Beginning at an iron pin in the center of the Hopewell Gravel Road and corner to S.A. Melick's land; thence with the center of the said gravel road N. 65° E. 33.72 poles to a stone corner to George W. Melick's land; thence with two consecutive lines of the said George Melick N. 12° 45' E. 80.40 poles to a post; thence N. 6° 30' E. 22.50 poles to a post corner to Rueben M. Butz's land; thence with said Butz's land N. 75° W. 44.88 poles to a stone corner to the said S.A. Melick; thence with two consecutive lines of the said S.A. Melick's land S. 10° 30' W. 25.80 poles to a stone (original corner oak gone); thence S. 1° 30' W. 101.40 poles to the place of beginning, Containing 28 acres more or less.

Fifth Tract:

Part of Survey No. 3696 and Beginning at a stone in the center of County road West of Cameron's land; thence West with said road 40 poles to a stone in said road; thence South 64 poles to a stone in the center of Bokes Creek witness ash tree; thence north west 2 poles; thence East with said Creek with the meanderings thereof 30 poles to a stone in said creek; thence Northeast 16 poles to a sycamore tree; thence North 39 poles and 12 links to the place of beginning. Containing 12 acres be the same more or less.

Sixth Tract:

Also one tract of land bounded and described as follows: Beginning at the north west corner of the above mentioned tract of land and extending westerly along above mentioned county road 100 feet; thence in a southwesterly direction 75 feet; thence in a south-easterly 150 feet; thence north along the west line of the above mentioned tract of land 150 feet to place of beginning. Containing one third (1/3) acres more or less. All of the within described tracts of land contain 116 acres more or less.

Except therefrom from the Second Tract herein before described as follows:

Commencing at a stone in the center of the Askins Road and the N.W. corner to Clayton Herds land; thence with said Herd's line S. 40.72 poles to an iron pin; thence N. 77° 15' W. 40.36 poles to a large post; thence N. 10° 20' E. 39.33 poles to a stone in the center of the said Askins Road; thence with the center of said Road S. 78° 5' E. 32.96 poles to the place of beginning, Containing 9.05 acres more or less.

Said Exceptions being the same premises conveyed by George W. Melick to Doretta Freese April 8, 1918 (See Deed Book Vol. 117 page 548).

Leaving 106 acres, herein transferred, more or less. I hereby return this writ this 26th day of September 1933 by order of Plaintiff's Attorneys, Cameron & Cameron, no money made.

William Rausch, Sheriff.
By A. Grigsby, Deputy

EXECUTION DOCKET, UNION COUNTY

COMMON

THE COL. P. P. REG. CO. 70541

COST BILL

Dolls. Cts. Dolls. Cts.

Judg

112 00

Att'ys for Plaintiff

Att'ys for Defendant

No. of Case *13360*

Petition Filed *Aug 30 1932.*

G. E. Cowles

vs.

Phineas Thomas

Rec
A.M., ar
1933, up
describe
Sit
the Town
Par
First T

tract fo
Thence
Thence
to said
the beg
Contain

Second

at the
center
piece o
Thence
stone;
the cen
Contain
I
order o

3.00

PROCEEDINGS

Aug 30 1932.

SHERIFF'S RETURN

Sheriff's Office, Union County, O.,
Sept. 27th, 1933.

Received this writ on the 25th day of September 1933, at 11 o'clock A.M., and pursuant to its command I levied on the 25th day of September 1933, upon the following Real Estate in the name of Phineas Thomas and described as follows:

Situated in the County of Union, in the State of Ohio, and in the Township, of Dover and bounded and described as follows:
Part of Virginia Military Survey No. 4065.

First Tract:

Beginning at a stone in the N.E. corner of a two acre tract formerly owned by John Jordan; Thence N. 5 poles to a stone; Thence West 12 poles to a stone in the center of the Run Gravel Road; Thence with the center of said road South 7 poles and four (4) feet to said Jordans North line; Thence East with said line 28 poles to the beginning,
Containing one (1) acre and thirty-five (35) rods of land.

Second Tract:

Beginning in the center of the Davis Run Gravel Road at the turn of said road; Thence in an Easterly direction with the center of said road to a stone the South-easterly corner of said piece of land 19 rods and nine (9) feet from the starting point; Thence Northerly with the East line of said tract 14 rods to a stone; Thence Westerly parallel with said first line 28 rods to the center of said Gravel Road 14 rods and 10 feet to the beginning.
Containing 2 acres, more or less.

I hereby return this writ this 27th day of September 1933 by order of Plaintiff's Attorney, Milo L. Myers, no money made.

3.00

William Rausch, Sheriff.
By A. Grigsby, Deputy

EXECUTION DOCKET, UNION COUNTY

THE COL. B. B. WISE CO. 70621

COST BILL

Dolls. Cts. Dolls. Cts.

Judz

283 36

Att'ys for Plaintiff

Att'ys for Defendant

No. of Case 13593

Petition Filed

19

J. M. Schertzer

-vs-

Chandos Haines

Lucille Haines

John Jones.

Nov. 10, 1939 - Above judgment satisfied in full & the same is hereby released & cancelled

J. M. Schertzer

Re
P.M., a
I made
Si
ship of
Be
Be
Gravel
as will
of said
north-
utive
S. 6°
Robert
15' W
40/100
thence
east c
tive l
15' W
Contai

I

of C.

2.50

PROCEEDINGS

19

SHERIFF'S RETURN

Sheriff's Office, Union County, Ohio.
September 28th 1933.

Received this writ on the 27th day of September 1933, at 3 o'clock P.M., and pursuant to its command on the 28th day of September 1933, I made a Court House Levy upon the following described Real Estate, to-wit:
Situating in the County of Union and State of Ohio, and township of Washington, and bounded and described as follows:

Being part of Surveys Nos. 9897 and 9917.
Beginning at a stone in the center of the Byhalia and Essex Gravel Road and at the North-east corner of Sylvia Millers land as willed to her by J.D.Haines, deceased; thence with the center of said road N. 44° 15' E. 111 and 40/100 poles to a stone at the north-west corner of Cyrus Haines land; thence with two consecutive lines of said land S. 33° 45' E. 48 poles to a stone and S. 6° 15' W. 153 and 20/100 poles to a stone in the North line of Robert Moody Sr's land; thence with two lines of said land S. 83° 15' W. 26 and 60/100 poles to a stone and S. 6° 45' E. 30 and 40/100 poles to a stone in the north line of Thos. Hicks' land; thence with said line S. 83° 15' W. 49 poles to a stone at the South-east corner of said Sylvia Millers land; thence with two consecutive lines of said land N. 45° W. 92 poles to a stone and N. 33° 15' W. 76 poles to the beginning.
Containing 100 acres more or less.

I hereby return this writ this 3rd day of October 1933 by order of C. A. Hoopes, Plaintiff's Atty., no money made.

2.50

William Rausch, Sheriff
By A. Grigsby, Deputy

sent satisfied
hereby released

Chapman

EXECUTION DOCKET, UNION COUNTY

COMMON

THE COL. S. S. REG. CO. 70841

COST BILL

Dolls. Cts. Dolls. Cts.

Judg. 229 28

Att'ys for Plaintiff

Att'ys for Defendant

No. of Case 13598

Petition Filed Sept 30 1933

Silas T. Doyle

- vs -

Lovey Laughrey

SHERIFF'S RETURN

Sheriff's Office, Union County, Ohio.
Oct. 5th, 1933.

Received this writ on the 4th day of October 1933, at 3 o'clock P.M., and pursuant to its command on the 4th day of October 1933, I made a Court House Levy upon the following described Real Estate, to-wit:

Situated in the County of Union, State of Ohio and Township of York and bounded and described as follows:

Being a part of V. M. Survey No. 12542.

Beginning at a stake at the intersection of Summerville and Arbela Gravel Road, S. 22 deg. 15' W. 62.44 poles to a stone, northwest corner to lands formerly owned by John M. Wilkins; thence with three consecutive lines of said Wilkins' land, N. 67 deg. 45' W. 39 poles to a stone; thence S. 39 deg. W. 14 poles to a stone; thence S. 22 deg. 30' W. 173 poles to a stone in the southerly line of said Survey No. 12542; thence with said Survey line S. 82 deg. 30' W. 39.50 poles to a stone, southeast corner to the lands of Hallie Burr Evans; thence with the easterly line of said Evans' land, N. 17 deg. 30' E. 171.50 poles to a stake in the center of the Richwood and Miller Gravel Road; thence with said Richwood and Miller Gravel Road with the meanderings thereof N. 39 deg. 30' E. 34.70 poles; thence N. 36 deg. E. 42 poles; thence N. 83 deg. E. 62.75 poles; thence S. 67 deg. 45' E. 8 poles to the place of beginning, containing seventy-one and eighty hundredths (71.80) acres, be the same more or less.

I hereby return this writ this 5th day of October 1933 by order of Plaintiff's Attorney, F. A. McAllister. no money made.

2.50

William Rausch, Sheriff
By A. Grigsby, Deputy

March 13 1934
Received Payment in full of above
Judgment and Costs
F. A. McAllister
Attorney Plaintiff

PROCEEDINGS

Sept 30 1933

Feb 13 1934
full of obn
Plaintiff

EXECUTION DOCKET, UNION COUNTY

COMMON

THE COL. S. R. REG. CO. 70641

COST BILL

Dolls.	Cts.	Dolls.	Cts.
219	00		

Judg

219 00

Att'ys for Plaintiff

Att'ys for Defendant

No. of Case 13572

Petition Filed Sept 13 1933

Richwood Banking Co.

vs

Lovey Laughrey et al

SHERIFF'S RETURN

Sheriff's Office, Union County, Ohio.
Oct. 5th, 1933.

Received this writ on the 4th day of October 1933, at 3 o'clock P.M., and pursuant to its command on the 4th day of October 1933, I made a Court House Levy upon the following described Real Estate, to-wit:

Situated in the County of Union, State of Ohio and Township of York and bounded and described as follows:

Being a part of V. M. Survey No. 12542.

Beginning at a stake at the intersection of Summerville and Arbela Gravel Road, S. 22 deg. 15' W. 62.44 poles to a stone, northwest corner to lands formerly owned by John M. Wilkins; thence with three consecutive lines of said Wilkins' land, N. 67 deg. 45' W. 39 poles to a stone; thence S. 39 deg. W. 14 poles to a stone; thence S. 22 deg. 30' W. 173 poles to a stone in the southerly line of said Survey No. 12542; thence with said Survey line S. 82 deg. 30' W. 39.50 poles to a stone, southeast corner to the lands of Hallie Burr Evans; thence with the easterly line of said Evans' land, N. 17 deg. 30' E. 171.50 poles to a stake in the center of the Richwood and Miller Gravel Road; thence with said Richwood and Miller Gravel Road with the meanderings thereof N. 39 deg. 30' E. 34.70 poles; thence N. 36 deg. E. 42 poles; thence N. 83 deg. E. 62.75 poles; thence S. 67 deg. 45' E. 8 poles to the place of beginning, containing seventy-one and eighty hundredths (71.80) acres, be the same more or less.

I hereby return this writ this 5th day of October 1933 by order of Plaintiff's Attorney, F. A. McAllister, no money made.

2.50

William Rausch, Sheriff
By A. Grigsby, Deputy

March 13, 1934
Received payment in full of above
Judgment, interest and costs.
F. A. McAllister
Attorney Plaintiff

PROCEEDINGS

Sept 13 1933

Co.

l.

Feb 13, 1934
is fully above
red spots.
McAllister
by Plaintiff

EXECUTION DOCKET, UNION COUNTY

COMMON

THE COL. S. R. REG. CO. 70641

COST BILL

Dolls. Cts. Dolls. Cts.

Judg

2645 50

Att'ys for Plaintiff

Att'ys for Defendant

No. of Case *13327*

Judgment
Petition Filed Oct Nov 2 1932

The Citizens Home and Savings Co.

vs.

*Emery M Coe and
Emery M Coe administrator of the
estate of Lottie Coe, deceased.*

and p
Court
Real
Situat
ship

Begin
the r
poles
bank
west
thenc
and
with
south
Scott
ginn

Also
Situat
Vill

Begin
Sarak
74 d
land
of th
Mary
to th
Rail
and
to a
Aug.
46 d
in th
thenc
Cant.
the
Stre

his w

Also

in S

the
pole
E. 2
S. 3
ford
pole
E. 1
W.
to a
cent
plac
(175

M. G
Coun

to E
page
here
bein

Also

and
boun

long
publ
adja
acre

Atto

\$4.0

PROCEEDINGS

SHERIFF'S RETURN

Sheriff's Office, Union County, Ohio.

Received this writ on the 25th day of August 1933, at 3 o'clock P.M., and pursuant to its command on the 26th day of August 1933, I made a Court House Levy upon the following

Real Estate in the name of Emory M. Coe:

Situated in the County of Union, in the State of Ohio, and in the Township of Leesburg and bounded and described as follows:

Being a part of Survey No. 5506 and described as Beginning at a stone northwest corner to J.R. Abrams' land; thence with the north line of said land correcting the course N. 81° 20' E. 162 poles to a stone with pieces of red earthen ware under it on the south bank of Blues Creek northwest corner to Andrew Smith land, and southwest corner to lands of Elizabeth Lee, formerly Elizabeth Dynes; thence with the west line of her land N. 9° W. 98.97 poles to a stake and stone, corner of Lot deeded by D.D. Welsh to David Wolford; thence with the Wolford line S. 81° 20' W. 162 poles to a stake and stone, southwest corner of said Wolford's lot in the east line of William Scott's land; thence with said line S. 9° E. 98.77 poles to the beginning, containing one hundred (100) acres, more or less.

Also another tract in the name of E.M. Coe and Lottie M. Coe; Situated in the County of Union, in the State of Ohio, and in the Village of Marysville, and bounded and described as follows:

Part of Surveys 3351 and 3354. Beginning at a stone Northwest corner of lands formerly owned by Sarah J. Stamates; thence with the northerly line of said land south 74 deg. East 7 poles to a stake southwest corner to John L. Huber's land; thence North 16 deg. East 12 poles with the Westerly line of the land of John L. Huber and Sarah Stumps land in the line of Mary L. Schmidts land; thence with the said line North 74 deg. West to the southerly line of Springfield branch of the C.C.C. & St. L. Railway; thence Westerly with said line to the center of the Marysville and Milford Road; thence southerly with said road to a stake a corner to a parcel of land conveyed by Mary L. Schmidt to Sarah Ellen Mills, Aug. 21, 1894; thence with the Northerly line of said land south 46 deg. East 10.80 poles to a stake a corner of said parcel of land in the Westerly of said land formerly owned by Sarah J. Stamates; thence with said line North 16 deg. East 4.40 poles to the beginning. Containing 8/100 of an acre be the same more or less after excepting the land occupied by the Marysville and Milford Road and by Railroad Street;

Being the same land conveyed by John G. Streng and Lean Streng his wife to Adam Streng, Dec. 29, 1916, Recorded in Vol. 115 page 162,

Also the following described Real Estate:

Situated in the County of Union, in the State of Ohio, in Survey No. 4277 and bounded and described as follows, viz:

Beginning at a stake in the center of the Darby Pike in the line of Nathan Howards land; thence S. 91° W. 157-36/100 poles to a stone, corner to Nathan Howards land; thence S. 78° E. 22-75/100 poles to two Hickories from one root; thence S. 32° W. 110 poles to the center of the Woodstock and Milford Pike; thence with the center of said pike N. 78° E. 82 poles to a stone, center of said pike; thence N. 55° E. 160-96/100 poles to a stake in said pike; thence N. 60½° W. 10 poles to a stake; thence N. 29½° E. 53-60/100 poles to a stake in the center of the Darby pike; thence with the center of the Darby pike N. 60½° W. 147-25/100 poles to the place of beginning, containing One Hundred and Seventy Five (175) acres.

Excepting 37.65 acres conveyed by Emory Coe to Lottie M. Coe in 1895 by deed recorded in Vol. 70, page 371, Union County Record of Deeds:

And also excepting 62.35 acres conveyed by Emory Coe to Boland H. Griswold in 1899 by deed recorded in Vol. 76, page 311, Union County Record of Deeds leaving the amount herein conveyed Seventy-five (75) acres, more or less, and being a part of Survey 4277.

Also the following tract:

Situated in the County of Union, in the State of Ohio, and in the Township of Union and Being in Survey No. 4277 and bounded and described as follows:

Being a strip of land about 25 feet wide and 968 feet long and including that part of the Woodstock and Milford Center public road laying to the north of the center of said road and adjacent to the lands of E.M. Coe and containing about 50/100 acres more or less.

I hereby return this writ by order of Plaintiff's Attorney, C. A. Hoopes, no money made.

\$4.00

William Rausch, Sheriff.
By A. Grigsby, Deputy

ed ~~Nov~~ Nov 2 1932

Saving Co.

istrator of the
ceased.

EXECUTION DOCKET, UNION COUNTY

COMMON

THE COL. B. B. REG. CO. 70841

COST BILL

Dolls. Cts. Dolls. Cts.

Judg

202 28

Att'ys for Plaintiff

Att'ys for Defendant

No. of Case 13608

Petition Filed Oct 24 1933

George Leist

- vs -

Etta Latham

Re
A. M.,
1933, v
St
Townsh
Be
Keys; t
thence
line of
to Big
to the
Sullive
I
Plaintf

2.50

PROCEEDINGS

d Oct 24 1933

SHERIFF'S RETURN

Sheriff's Office, Union County, Ohio,
Oct. 25th 1933.

Received this writ on the 25th day of October 1933, at 10 o'clock A. M., and pursuant to its command I levied on the 25th day of October 1933, upon the following described Real Estate in the name of Etta Latham: Situated in the County of Union, in the State of Ohio, and in the Township of Darby, Survey No. 5111, and bounded and described as follows: Beginning at the bank of Big Darby Creek in the west line of Albert Keys; thence S. 35 deg. W. 15 poles to the center of the Milford Pike; thence with said pike N. 74 deg. 15' W. 33-1/5 poles to a stone in the line of George Stevens; thence with his line N. 24 deg. 30' E. 7 1/2 poles to Big Darby Creek; thence down said stream with the meanders thereof to the place of beginning. Containing two and one-fourth acres in Luca's Sullivant Survey No. 5111.

I hereby return this writ this 26th day of October 1933 by order of Plaintiff's Atty., William R. Cameron, no money made.

2.50

William Rausch, Sheriff.
By A. Grigsby, Deputy

March 17th 1934
This judgment - adjusted and settled
in full - and to the complete satisfaction of
the undersigned.
George Leist
by N.C. Goddard - his Attorney.

EXECUTION DOCKET, UNION COUNTY

COMMON

COST BILL Dolls. Cts. Dolls. Cts.

Judg 325 00

Att'ys for Plaintiff

Att'ys for Defendant

No. of Case 13616

Petition Filed Oct 31 1933

Otto M. Rausch
vs.
Julius Scheiderer

Appraisal of Goods and Chattels

We, the undersigned disinterested freeholders and residents of Union County, and State of Ohio, having been duly summoned and sworn by William Rausch Sheriff of said County, impartially to appraise upon actual view, the following described goods and chattels, to-wit:

1 white horse	\$60.00
1 calf	7.00
1 white bull	16.00
15 cows, Holsteain & Jersey	525.00
3 Holsteain Heifers	30.00
22 head of sheep	99.00
1 Angora goat	6.00
1 white horse	75.00
1 black mare	75.00
1 sorrel mare	50.00
5 sows	50.00
32 - 100 lb. pigs	135.00
33 small pigs	17.00
10 - 50 lb. pigs	20.00
2 grey work horses	200.00
1 sorrel mare	35.00
3 sets harness	11.50
2 riding cultivators	8.00
2 wheat drills	30.00
1 Farmall Tractor	60.00
1 corn binder	80.00
2 double cultivators	15.00
1 - two row cultivator	40.00
1 hay press	20.00
1 mowing machine	10.00
1 manure spreader	10.00
1 cultipacker	15.00
5 riding plows	100.00
1 Huber Tractor	50.00
1 drag harrow	3.00
1 corn shredder	25.00
3 wagons with flat racks	75.00
1 trailer	5.00
1 double row tractor plow, old	7.00
1 walking plow	2.00
1 cream separator	2.00
2 corn shellers	30.00
1 chicken house on skids	35.00
shovels, forks & tools	5.00
1 hay rake	2.00
1 Chevrolet Coach, 1925 Model	30.00
80 chickens	15.00
2 tons oats straw	4.00
15 ton alfalfa hay, mixed	75.00
8 ton, more or less, balled hay	80.00
95 acres corn, more or less	800.00
700 bushel oats, more or less	150.00

to be sold on an Execution issued from the Court of Common Pleas of said County, in the action of Otto M. Rausch Plaintiff against Julius Scheiderer Defendant, do forthwith, after actual view of said goods and chattels, make return and say that the same are of the real value in money of \$3195.00 Dollars.

Given under our hands this 31 day of October 1933.

Homer Thrall
Fred Arth

State of Ohio, Union County:

I hereby certify that the within Appraisers Homer Thrall and Fred Arth are freeholders and residents of said County, and were duly summoned and sworn by me to appraise the within described goods and chattels, this 31 day of October 1933.

William Rausch, Sheriff
By A. Grigsby, Deputy

Rec
and purs
the follo
1 white h
1 calf
1 white h
15 cows,
3 Holste
22 head
1 Angora
1 white
1 black
1 sorrel
5 sows
32 - 100
33 small
10 - 50
2 grey w
1 sorrel
3 sets h
2 riding
2 wheat
1 Farmal
1 corn b
2 double
1 - two
1 hay pr
1 mowing
1 manure
1 cultip
5 riding
1 Huber
1 drag h
1 corn s
3 wagon
1 traile
1 double
1 walkin
1 cream
2 corn
1 chick
shovels
1 hay r
1 Chev
80 chic
2 ton o
15 ton
8 tons,
95 acre
700 bus
1 corn
2 double
1 - two I
1 hay r
no mone
1 mowin
5.22
1 Huber
1 drag h
1 corn s
3 wagon
1 traile
1 double
1 walkin
1 cream
2 corn s
1 chicke
shovels,
1 hay re
1 Chevrc
80 chick
2 ton ot
15 ton s
8 ton, m
95 acres
700 bush

I h
no money

2.50

PROCEEDINGS

SHERIFF'S RETURN
Sheriff's Office, Union County, Ohio.
October 31, 1933.

Received this writ on the 31 day of October 1933, at 2 o'clock P.M., and pursuant to its command I levied on the 31 day of October 1933, upon the following described goods and chattels, to-wit:

1 white horse	\$60.00
1 calf	7.00
1 white bull	16.00
15 cows, Holstein & Jersey	525.00
3 Holstein Heifers	30.00
22 head of sheep	99.00
1 Angora Goat	6.00
1 white horse	75.00
1 black mare	75.00
1 sorrel mare	50.00
5 sows	50.00
32 - 100 lb. pigs	135.00
33 small pigs	17.50
10 - 50 lb. pigs	20.00
2 grey work horses	200.00
1 sorrel mare	35.00
3 sets harness	11.50
2 riding cultivators	8.00
2 wheat drills	30.00
1 Farmall Tractor	60.00
1 corn binder	80.00
2 double cultivators	15.00
1 - two row cultivator	40.00
1 hay press	20.00
1 mowing machine	10.00
1 manure spreader	10.00
1 cultipacker	15.00
5 riding plows	100.00
1 Huber Tractor	50.00
1 drag harrow	3.00
1 corn shredder	25.00
3 wagons with flat racks	75.00
1 trailer	5.00
1 double row tractor plow, old	7.00
1 walking plow	2.00
1 cream separator	2.00
2 corn shellers	30.00
1 chicken house on skids	35.00
shovels, forks & tools	5.00
1 hay rake	2.00
1 Chevrolet Coach, 1925 model	30.00
80 chickens	15.00
2 ton oats straw	4.00
15 ton alfalfa hay, mixed	75.00
8 tons, more or less, bailed hay	80.00
95 acres corn, more or less	800.00
700 bushel oats, more or less	150.00
Total	\$3195.00

I hereby return this writ by order of Plaintiff's Attorney, no money made.

1 manure spreader	10.00	William Rausch, Sheriff
1 cultipacker	15.00	By A. Grigsby, Deputy
5 riding plows	100.00	
1 Huber Tractor	50.00	
1 drag harrow	3.00	
1 corn shredder	25.00	
3 wagons with flat racks	75.00	
1 trailer	5.00	
1 double row tractor plow, old	7.00	
1 walking plow	2.00	
1 cream separator	2.00	
2 corn shellers	30.00	
1 chicken house on skids	35.00	
shovels, forks & tools	5.00	
1 hay rake	2.00	
1 Chevrolet Coach, 1925 Model	30.00	
80 chickens	15.00	
2 ton otas straw	4.00	
15 ton alfalfa hay, mixed	75.00	
8 ton, more or less, bailed hay	80.00	
95 acres corn, more or less	800.00	
700 bushal oats, more or less	150.00	
Total	\$3195.00	

I hereby return this writ by order of Plaintiff's Attorney, no money made.

William Rausch, Sheriff.
By A. Grigsby, Deputy

COMMON PLEAS

SA V. GILBERTA Debra
MILTON BAKER Sheriff

2-33

no money made
I hereby return this writ by order of Plaintiff's Attorney

Item	Value
100 bushels oats, more or less	120.00
32 acres corn, more or less	800.00
8 tons, more or less, baled hay	80.00
12 ton alfalfa hay, mixed	12.00
8 ton, more or less, straw	4.00
80 chickens	15.00
1 Chevrolet Coach, 1925 Model	30.00
1 hay rake	2.00
shovels, forks & tools	5.00
1 chicken house on skids	35.00
2 corn shellers	30.00
1 cream separator	2.00
1 walking plow	2.00
1 double row tractor plow, old	7.00
1 trailer	5.00
3 wagons with flat racks	75.00
1 corn shredder	25.00
1 drag harrow	3.00
1 Huber Tractor	50.00
5 riding plows	100.00
1 cultipacker	15.00
1 manure spreader	10.00
1 mowing machine	10.00
1 hay press	20.00
1 -two row cultivator	40.00
2 double cultivators	15.00
1 corn binder	80.00
1 Farmall Tractor	60.00
2 wheat drills	30.00
2 riding cultivators	8.00
3 sets harness	11.50
1 sorrel mare	35.00
2 grey work horses	200.00
10- 50 lb. pigs	20.00
33 small pigs	17.50
32 - 10 lb. pigs	135.00
5 sows	50.00
1 sorrel mare	50.00
1 black mare	75.00
1 white horse	75.00
1 Angora Goat	6.00
22 head of sheep	99.00
3 holstein heifers	30.00
15 cows, Holstein & Jersey	525.00
1 white bull	16.00
1 calf	7.00
1 white horse	60.00

SHERIFF'S RETURN
Sheriff's Office, Union County, Ohio.

Received this writ on the 30th day of December 1933, at 10 o'clock A.M., and pursuant to its command I levied on the 30th day of December 1933, upon the following described goods and chattels, to-wit:

1 white horse	\$60.00
1 calf	7.00
1 white bull	16.00
15 cows, Holstein & Jersey	525.00
3 holstein heifers	30.00
22 head of sheep	99.00
1 Angora Goat	6.00
1 white horse	75.00
1 black mare	75.00
1 sorrel mare	50.00
5 sows	50.00
32 - 10 lb. pigs	135.00
33 small pigs	17.50
10- 50 lb. pigs	20.00
2 grey work horses	200.00
1 sorrel mare	35.00
3 sets harness	11.50
2 riding cultivators	8.00
2 wheat drills	30.00
1 Farmall Tractor	60.00
1 corn binder	80.00
2 double cultivators	15.00
1 -two row cultivator	40.00
1 hay press	20.00
1 mowing machine	10.00
1 manure spreader	10.00
1 cultipacker	15.00
5 riding plows	100.00
1 Huber Tractor	50.00
1 drag harrow	3.00
1 corn shredder	25.00
3 wagons with flat racks	75.00
1 trailer	5.00
1 double row tractor plow, old	7.00
1 walking plow	2.00
1 cream separator	2.00
2 corn shellers	30.00
1 chicken house on skids	35.00
shovels, forks & tools	5.00
1 hay rake	2.00
1 Chevrolet Coach, 1925 Model	30.00
80 chickens	15.00
2 ton otas straw	4.00
15 ton alfalfa hay, mixed	75.00
8 ton, more or less, baled hay	80.00
95 acres corn, more or less	800.00
700 bushal oats, more or less	150.00

Total.....\$3195.00

I hereby return this writ by order of Plaintiff's Attorney, no money made.

William Rausch, Sheriff.
By A. Grigsby, Deputy

EXECUTION DOCKET, UNION COUNTY

COMMON P

THE COL. S. S. WFS. CO. 70841

COST BILL

Dolls. Cts. Dolls. Cts.

Judg

299 27

Att'ys for Plaintiff

Att'ys for Defendant

No. of Case *13588*

Petition Filed *Sept 25-1933*

A. W. Mouser

- vs. -

E. L. Bowser and

Jessie Goodrich

Receive
o'clock A.M.
of September
on November
money on thi
made \$314.05
therefor thi
part of this
6.45

PROCEEDINGS

SHERIFF'S RETURN

Sheriff's Office, Delaware County, Ohio.
November 9th 1933.

Received this writ on the 27th day of September 1933, at 9:00 o'clock A.M., and pursuant to its command I levied on the 28th day of September 1933, upon the goods and chattels of E. L. Bouser and on November 9, 1933, the Sheriff of Delaware County, made all the money on this writ including the cost and interest; amount of money made \$314.05; \$6.45 retained for the costs of Delaware County Sheriff; therefor this writ returned with check for \$307.60 which makes a part of this return.

6.45

C. E. McKinnie, Sheriff
By E. C. Pittman, Deputy

Sept 25-1933

EXECUTION DOCKET, UNION COUNTY

THE COL. S. S. REG. CO. 70841

COST BILL

Dolls.

Cts.

Dolls.

Cts.

Judg

297

75

Att'ys for Plaintiff

Att'ys for Defendant

No. of Case Sept 18-33

Petition Filed

19

No of case - 13585

The City Loan and Savings Co

vs -

Samuel A. Ebright
Sylvia Ebright

SHERIFF'S RETURN

Sheriff's Office, Union County, Ohio.
September 19th, 1933.

Received this writ on the 19th day of September 1933 at 2 o'clock P. M., and pursuant to its command I levied on the 19th day of September 1933, upon the following described real estate, to-wit:

Situated in the County of Union, in the State of Ohio, and in the Township of Millcreek V. M. Survey No. 1307, and bounded and described as follows:

Beginning at Buckeye, Hickory and Ironwood, corner to Beard's Lot; thence S. 10 degrees W. 94.50 poles to a stone corner to Baughman's lot; thence S. 81 degrees W. 10.50 poles to a Hickory, Sugar and Ironwood; thence N. 9 degrees W. 105.50 poles to a stone in Millcreek; thence down Millcreek along the center thereof to the mouth of Conklin's Run; thence up the Run S. 69 degrees E. 25 poles to a large Stone; thence S. 9 degrees E. 74 poles to the place of beginning.

Containing 30 1/2 acres, more or less.

I hereby return this writ this 18th day of Nov, 1933 unsatisfied nonmoney made.

2.50

William Rausch, Sheriff
By A. Grigsby, Deputy

JANUARY 2, 1934

JUDGMENT & COSTS PAID IN FULL,
CITY LOAN & SAVINGS CO.

J. R. Householder

PROCEEDINGS

19

ings Co

in Fuhh,
s Co.
gr.

EXECUTION DOCKET, UNION COUNTY

COST BILL

Dolls. Cts. Dolls. Cts.

Judg. 297 56

Att'ys for Plaintiff

Att'ys for Defendant

No. of Case 13603

Petition Filed

19

Flora Blaney

-15-

S. F. Heidorn
L. E. Heidorn

Nov. 21st 1933.

Received of the defendants
\$221.¹⁹ in full settlement of their
above judgment of \$12.²⁷ costs
and the said judgment is released.

R. L. Hansen
Atty for Plaintiff

We,
County, s
Rausch SH
the foll
1 Duroc
1 Duroc
6 white
2 red sh
1 dark Je
1 light
1 Holste
1 Guerns
5 heifer
1 Jersey
1 red cov
1 Jersey
16 head
1 brown
1 gray g
5 ton, m
fanning
set of h
Fordson
hay rake
tractor
riding p
mowing m
double d
saddle
wagon

to be so
County,
Defendan
make ret
\$176.00
Giv

State of

I h
are free
and swor
this lit

Re
A. M.,
1933, u
1 Duroc
1 Duroc
6 white
2 red s
1 dark
1 light
1 Holst
1 Guern
5 heife
1 Jerse
1 red c
1 Jerse
16 head
1 brown
1 grey
5 ton,
faming
set of
Fordson
hay rak
tractor
riding
mowing
double
saddle
wagon

Th
of Pld

PROCEEDINGS

Appraisal of Goods and Chattels

We, the undersigned disinterested freeholders and residents of Union County, and State of Ohio, having been duly summoned and sworn by William Rausch Sheriff of said County, impartially to appraise upon actual view, the following described goods and chattels, to-wit:

1 Duroc Sow & 10 pigs	\$16.00
1 Duroc Sow & 6 pigs	12.00
6 white shoats	9.00
2 red shoats	6.00
1 dark Jersey cow	20.00
1 light Jersey cow	25.00
1 Holsteain heifer	15.00
1 Guernsey steer	10.00
5 heifers @ \$20.00	100.00
1 Jersey cow	15.00
1 red cow	20.00
1 Jersey heifer	20.00
16 head of sheep	50.00
1 brown mare	40.00
1 gray gelding, 5 yrs. old	75.00
5 ton, mixed hay	30.00
fanning mill	3.00
set of harness	2.00
Fordson tractor	50.00
hay rake	8.00
tractor plows	10.00
riding plow	15.00
mowing machine	5.00
double disc	10.00
saddle	5.00
wagon	5.00

to be sold on an Execution issued from the Court of Common Pleas of said County, in the action of Flora Blaney Plaintiff, against S. F. Heidorn Defendant, do forthwith, after actual view of said goods and chattels, make return and say that the same are of the real value in money of \$176.00 Dollars.

Given under our hands this 11th day of October 1933.

John Pfarr
Fred Arth

State of Ohio, Union County:

I hereby certify that the within Appraisers John Pfarr & Fred Arth are freeholders and residents of said County, and were duly summoned and sworn by me to appraise, the within described goods and chattels, this 11th day of October 1933.

William Rausch, Sheriff
By A. Grigsby, Deputy

SHERIFF'S RETURN

Sheriff's Office, Union County, Ohio.
Nov. 21, 1933.

Received this writ on the 10th day of October 1933, at 11:30 o'clock A. M., and pursuant to its command I levied on the 11th day of October 1933, upon the following described goods and chattels, to-wit:

1 Duroc Sow & 10 pigs	\$16.00
1 Duroc Sow & 6 pigs	12.00
6 white shoats	9.00
2 red shoats	6.00
1 dark Jersey cow	20.00
1 light Jersey cow	25.00
1 Holsteain heifer	15.00
1 Guernsey steer	10.00
5 heifers @ \$20.00	100.00
1 Jersey cow	15.00
1 red cow	20.00
1 Jersey heifer	20.00
16 head of sheep	50.00
1 brown mare	40.00
1 grey gelding, 5 yrs. old	75.00
5 ton, mixed hay	30.00
fanning mill	3.00
set of harness	2.00
Fordson tractor	50.00
hay rake	8.00
tractor plows	10.00
riding plow	15.00
mowing machine	5.00
double disc	10.00
saddle	5.00
wagon	5.00

Total\$576.00 Dollars.

The within property released and execution returned by order of Plaintiff's Atty.

6.02

William Rausch, Sheriff.
By A. Grigsby, Deputy.

21st 1933,
Defendant
of the
County
is released.
Plaintiff.

EXECUTION DOCKET, UNION COUNTY

COST BILL

Dolls. Cts. Dolls. Cts.

Judg

3 00 00

Att'ys for Plaintiff

Att'ys for Defendant

No. of Case 13631

Petition Filed Dec 8 1933

June 23 1936 The Bank of Marysville Co.
 The judgment on which this execution
 is issued is released & the execution
 hereby released. See Appearance Docket X, Lee Wilkins
 #13631, The Bank of Marysville Co. vs.
 C.A. Higgins et al. Mary V. B. Wilkins

SHERIFF'S RETURN

Sheriff's Office, Union County, Ohio
 December 8th 1933.

Received this writ on the 8th day of December 1933, at 3 o'clock
 P. M., and pursuant to its command I levied on the 8th day of December
 1933, upon the the following described real estate, to-wit:
 Situated in the Village of Marysville, County of Union, and State
 of Ohio, to-wit:

Being Lot No. 798 on West Seventh Street in Edge-
 wood Terrace Addition to said Village.
 For a more definite description reference is here-
 by made to the recorded plat of said Addition at the Union County
 Recorder's Office.

Also:

Situated in the County of Union, in the State of Ohio, and in the
 Village of Marysville and bounded and described as follows:
 Being Lot No. 779 of Edgewood Terrace Addition to
 said Village of Marysville.
 For a more definite description reference is here-
 by made to the recorded plat of said Addition in the office of the
 County Recorder of said Union County, Ohio.

Also:

Situated in the County of Union, in the State of Ohio and in the
 Village of Marysville and bounded and described as follows:
 Being all of Lot No. 778 on the North side of
 West Seventh Street in Edgewood Terrace Addition to the Village
 of Marysville, Ohio, said Lot having a frontage of fifty (50)
 feet on the North side of West Seventh Street.
 As a further consideration in the purchase of said Lot No. 778
 Lee Wilkins, his heirs and assigns forever agree that no building
 or part of building shall be erected upon said Lot No. 778 within
 thirty-five (35) feet of the North line of West Seventh Street.

Also:

Situated in the County of Union, in the State of Ohio and in the
 Village of Marysville and bounded and described as follows:
 Being Lot No. 799 in Edgewood Terrace Addition to
 the Village of Marysville, Ohio.
 For a more definite description reference is here-
 by made to the recorded plat of said Addition.

Also:

Situated in the County of Union, in the State of Ohio and in the
 Village of Marysville and bounded and described as follows:
 Being (40) forty feet off of the west side of
 Lot No. 800 in Edgewood Terrace Addition to the Village of Marys-
 ville, Ohio.

I hereby return this writ by order of Plaintiff Attorney,
 no money made.

William Rausch, Sheriff
 By A. Grigsby, Deputy

4.00

PROCEEDINGS

Dec 8 1933

File Co.

EXECUTION DOCKET, UNION COUNTY

COMMON P

THE COL. S. B. MFG. CO. 70641
COST BILL

Dolls. Cts. Dolls. Cts.

Judg

150 00

Att'ys for Plaintiff

Att'ys for Defendant

No. of Case 13619

Petition Filed Nov 3 1933

Mary Wright
vs.
William Wright
Leanna Wright

SHERIFF'S RETURN

Sheriff's Office, Union County, Ohio.
Nov. 4th 1933.

Received this writ on the 4th day of November 1933 at 10 o'clock A.M., and pursuant to its command on the 4th day of November, 1933, I made a Court House Levy upon the following:

Real Estate in the name of William Wright and Leanna Wright.

Situated in the County of Union, in the State of Ohio, and in the Village of Marysville and bounded and described as follows:

Being part of In-Lot Number 381-382 and 383 and bounded as follows:

Beginning at the intersection of the east line of Maple Street with the north line of the Collins Road; thence in the easterly direction with the north line of the Collins Road 172-1/2 feet; thence North 51 feet; thence West 168 feet; thence South with the east line of Maple Street 87 feet to the place of beginning.

Excepting therefrom the following described tract:

Beginning at the same beginning point; thence in an Easterly direction with the south line of the Collins Road 172-1/2 feet to a stake in the west line of an Alley; thence North with the west line of said Alley 10 feet to a stake; thence West 168 feet to the east line of Maple Street; thence South with the east line of street 46 feet to the place of beginning.

I hereby return this writ this 19th day of December 1933 by order of Plaintiff's Attorney, Edward W. Porter, no money made.

2.50

William Rausch, Sheriff.
By A. Grigsby, Deputy.

PROCEEDINGS

Nov 3 1933

EXECUTION DOCKET, UNION COUNTY

THE COL. B. B. WFB. CO. 70241

COST BILL

Dolls.

Cts.

Dolls.

Cts.

Judg. 168 31

Att'ys for Plaintiff

Att'ys for Defendant

No. of Case *13634*

Petition Filed *Dec 19* 19*33*

Noon and Sheehan a partnership

-vs-

J. E. Kilbury and Son a partnership

SHERIFF'S RETURN
Sheriff's Office, Union County, Ohio.
December 1933.

Received this writ on the 19th day of December 1933, at 3 o'clock P.M., and pursuant to its command I levied on the 19th day of December 1933, upon the following described

Real Estate in the name of Thomas E. Kilbury and Minnie A. Kilbury; Situated in the County of Union, in the State of Ohio, and in the Township of Jerome and bounded and described as follows:

Being part of Survey No. 3685:
Beginning at a stone Northerly corner to said Survey No. 3685 and Westerly corner to Survey No. 3743; thence with one of the original lines of said Survey No. 3685 South 57° 8' West 199.32 poles to a stone (formerly three Buckeyes) on the bank of Big Darby Creek; thence down the creek with its meanders thereof and the margin thereof at low water mark South 4° East 20.56 poles; thence South 17° West 32 poles; thence South 17° East 10.08 poles to a stone (formerly Hackberries) on the bank of the creek and corner to lands now owned by Fielding Taylor; thence with the line of the said Fielding Taylor's land North 57° East 238.32 poles to a stone in another of the original lines of said Survey No. 3685; thence with said Survey line North 32° 30' West 47.92 poles to the place of beginning. Containing 60 acres of land more or less as the same is recorded in Vol. 106 Page 439 also Vol. 91 Page 488 which two descriptions are hereby conveyed to said Thomas E. Kilbury and Minnie A. Kilbury.

I hereby return this writ this 22 day of Dec. 1933 by order of Plaintiff's Attorney, no money made.

2.50


William Rausch, Sheriff.
By A. Grigsby, Deputy

IN
Noon and

-vs-

T. E. Kilb
Son.

Pay
has been
Plain C



PROCEEDINGS

Dec 19 1933

partnership
partnership

IN THE COMMON PLEAS COURT
Noon and Sheehan

Plaintiff

-vs-

T.E. Kilbury and
Son. Defendants

UNION COUNTY OHIO

Case No. 13634

Ex. Docket #40, Page 58

Record No. 64, Page 206

Payment in full of the judgment obtained by us in this case
has been this day received. All liens held by us are hereby released.
Plain City, Ohio, July 6th 1935.



Noon & Sheehan
A partnership composed of John Noon and Sim Sheehan
BY Sim Sheehan

EXECUTION DOCKET, UNION COUNTY

THE COL. B. B. MFG. CO. 70621

COST BILL

Dolls. Cts. Dolls. Cts.

Judg.

294 80

Att'ys for Plaintiff

Att'ys for Defendant

No. of Case 13635

Petition Filed Dec 19 1933

Noon and Sheehan a partnership

- vs -

T.E. Kilbury

SHERIFF'S RETURN
Sheriff's Office, Union County, Ohio.

Received this writ on the 19th day of December 1933, at 3 o'clock P.M., and pursuant to its command I levied on the 19th day of December 1933, upon the following described

Real Estate in the name of Thomas E. Kilbury and Minnie A. Kilbury:
Situating in the County of Union, in the State of Ohio, and in the Township of Jerome and bounded and described as follows:

Being part of Survey No. 3685:
Beginning at a stone Northerly corner to said Survey No. 3685 and Westerly corner to Survey No. 3743; thence with one of the original lines of said Survey No. 3685 South 57° 8' West 199.32 poles to a stone (formerly three Buckeyes) on the bank of Big Darby Creek; thence down the creek with its meanders thereof and the margin thereof at low water mark South 4° East 20.56 poles; thence South 17° West 32 poles; thence South 17° East 10.08 poles to a stone (formerly Hackberries) on the bank of the creek and corner to lands now owned by Fielding Taylor; thence with the line of the said Fielding Taylor's land North 57° East 238.32 poles to a stone in another of the original lines of said Survey No. 3685; thence with said Survey line North 32° 30' West 47.92 poles to the place of beginning. Containing 60 acres of land more or less as the same is recorded in Vol. 106 Page 439 also Vol. 91 Page 488 which two descriptions are hereby conveyed to said Thomas E. Kilbury and Minnie A. Kilbury.

I hereby return this writ this 22 day of December 1933 by order of Plaintiff's Attorney, no money made.

2.50

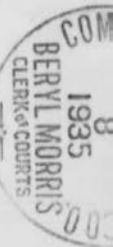
William Rausch, Sheriff.
By A. Grigsby, Deputy.

IN
Noon and Sh

-vs-

T.E. Kilbury

Payment
been this c



PROCEEDINGS

Dec 19 1933

partnership

IN THE COMMON PLEAS COURT

Noon and Shehan
Plaintiff

-vs-

T.E. Kilbury
Defendant

UNION COUNTY OHIO

Case No. 13635

Ex. Docket No. 40, Page 59

Record No. 64, Page 208

Plain City, Ohio. July 6th 1935

Payment in full of the judgment obtained by us in this case has been this day received. All liens held by us are hereby released.

Noon & Sheehan
A partnership composed of John Noon and Sim Sheehan

By *Sim Sheehan*



EXECUTION DOCKET, UNION COUNTY

COMMON P

THE COL. S. B. MFG. CO. 70141

COST BILL

Dolls.

Cts.

Dolls.

Cts.

Judg.

826 40

Att'ys for Plaintiff

Att'ys for Defendant

No. of Case 13621

Petition Filed Nov 8 1933

Eunice Haggard

- vs -

G. W. Spragg

SHERIFF'S RETURN

Sheriff's Office, Union County, Ohio.
Nov. 8th. 1933.

Received this writ on the 8th day of November, 1933, at 10 o'clock A.M., and pursuant to its command on the 8th day of November 1933 I made a Court House Levy upon the following,
Real Estate in the name of G. W. Spragg:

Situated in the Township of Millersreek, County of Union and State of Ohio, to-wit:

A. part of Survey No. 3006 bounded and described as follows, viz:
Beginning at a stake in the center of the Watkins and Delaware Gravel Road, N. 85° E. 17-1/2 poles (true meridian courses) from the west line of said Survey No. 3006, crossing the center of said gravel road; thence S. 10-3/4° W. 56 poles to a stake in the line between Surveys No. 5609 and 3006; thence with the line between said surveys S. 29-1/2° E. 173 poles to a stone in said line Northwest corner to Simeon Kilgore's land; thence with his line N. 88° E. 75 poles to a beech tree; thence N. 13-1/4° W. 91.70 poles to a stone and pieces of tile in the line of O. P. Clark's land; thence with his line S. 85° 21 poles to a stone; thence N. 13-1/4° W. 136 poles with O. P. Clark's line to the center of the Watkins and Delaware Gravel Road and thence with the center of said road S. 85° W. 89-1/2 poles to the place of beginning, containing 120-1/8 acres, be the same more or less but subject to all legal highways:

And being the same premises to Addison Ingmire by Mary P. Stayman and husband by deed dated April 23, 1900 and recorded in Volume 76 page 433 of the deed records of Union County, Ohio.

I hereby return this writ this 4th day of January 1934 by order of Plaintiff's Attorneys, Cameron & Cameron, no money made.

2.50

William Rausch, Sheriff.
By A. Grigsby, DeputyOct. 8th 1935

This judgment having been paid in full the same is hereby cancelled and released and the writ thereof discharged

Cameron & Cameron
Attorneys for Plaintiff

PROCEEDINGS

Nov 8 1933

1935
Having
the same
and
Thrup
Cameron
Plaintiff

EXECUTION DOCKET, UNION COUNTY

COMMON P

THE COL. S. P. REG. CO. 70641

COST BILL

Dolls. Cts. Dolls. Cts.

Judg.

109 61

Att'ys for Plaintiff

Att'ys for Defendant

No. of Case 13627

Petition Filed Nov 27 1933

C. J. Atkinson

- vs -

O. H. Stahl
Lizzie Stahl

Appraisal of Goods and Chattels

We, the undersigned disinterested freeholders and residents of Union County, and State of Ohio, having been duly summoned and sworn by William Rausch Sheriff of said County, impartially to appraise upon actual view, the following described goods and chattels, to-wit:

17 sheep	appraised as	\$120.00
1 cow, 6 yrs. old, black & white		22.00
35 chickens, white leghorn,		8.00
Ford Coupe, 1932 Model		150.00

to be sold on an Execution issued from the Court of Common Pleas of said County, in the action of C. J. Atkinson Plaintiff, against O. H. Stahl, et al., Defendant, do forthwith, after actual view of said goods and chattels, make return and say that the same are of the real value in money of \$300.00 Dollars.

Given under our hands this 5th day of January 1934.

Curry Croy

Martin Fensel

State of Ohio, Union County:

I hereby certify that the within Appraisers Curry Croy & Martin Fensel are freeholders and residents of said County, and were duly summoned and sworn by me to appraise the within described goods and chattels, this 5th day of January 1934.

William Rausch, Sheriff
By A. Grigsby, Deputy

Appraisal of Goods and Chattels

We, the undersigned disinterested freeholders and residents of Union County, and State of Ohio, having been duly summoned and sworn by William Rausch Sheriff of said County, impartially to appraise upon actual view, the following described goods and chattels, to-wit:

Oldsmobile Coach, Model 1928	appraised at	\$80.00
4 white leghorn hens		3.00

to be sold on an Execution issued from the Court of Common Pleas of said County, in the action of C. J. Atkinson Plaintiff, against O. H. Stahl, et al., Defendant, do forthwith, after actual view of said goods and chattels, make return and say that the same are of the real value in money of \$83.00 Dollars.

Given under our hands this 20th day of April 1934.

J. B. Lingrel
Ralph Lingrel

State of Ohio, Union County:

I hereby certify that the within Appraisers J. B. Lingrel and Ralph Lingrel are freeholders and residents of said County, and were duly summoned and sworn by me to appraise, the within described goods and chattels, this 20th day of April 1934.

William Rausch, Sheriff
By A. Grigsby, Deputy

Rec
A.M., an
1934, up
17 sheep
1 cow, 6
35 chick
Ford Cou

I h
money ma

6.42

Rec
and pur
the foll
One Old
Four wh

I h
of Plai

4.98

PROCEEDINGS

Nov 27 1933

SHERIFF'S RETURN

Sheriff's Office, Union County, Ohio.
Jan. 5th. 1934.

Received this writ on the 3rd day of January 1934, at 10 o'clock A.M., and pursuant to its command I levied on the 5th day of January 1934, upon the following described goods and chattels, to-wit:

17 sheep	appraised at	\$120.00
1 cow, 6 yrs. old, black & white		22.00
35 chickens, white leghorn		8.00
Ford Coupe, 1932 Model		150.00
Total.....		\$300.00

I hereby return this writ by order of Plaintiff's Attorney, no money made.

6.42

William Rausch, Sheriff
By A. Grigsby, Deputy

SHERIFF'S RETURN

Sheriff's Office, Union County, Ohio.
May 12th, 1934.

Received this writ on the 19th day of April 1934 at 2 o'clock P.M., and pursuant to its command I levied on the 20th day of April 1934, upon the following described goods and chattels to-wit:

One Oldsmobile Coach, Model 1928,	\$80.00
Four white leghorn hens, -----	3.00
Total -----	\$83.00

I hereby return this writ this 12th day of May, 1934, by request of Plaintiff's Atty., H. Lee Knowles, no money made.

4.98

William Rausch, Sheriff.
By A. Grigsby, Deputy

EXECUTION DOCKET, UNION COUNTY

THE COL. & MFG. CO. 20641

COST BILL

Dolls. Cts. Dolls. Cts.

Judg. 278 00

Att'ys for Plaintiff

Att'ys for Defendant

No. of Case 13478

Petition Filed Aug 5 1933

Harry Jackson

- vs -

Leonard Armstrong

Appraisal of Goods and Chattels

We, the undersigned disinterested freeholders and residents of Union County, and State of Ohio, having been duly summoned and sworn by William Rausch Sheriff of said County, impartially to appraise upon actual view, the following described goods and chattels, to-wit:

1 Tractor disc	\$40.00
1 riding corn plow	15.00
1 farm wagon & rack	25.00
1 hay loader	25.00
1 side delivery rake	50.00
1 corn binder	15.00
1 McCormick grain binder	25.00
1 Huber Separator	500.00
1 cultipacker	15.00
1 Huber tractor	200.00
1 corn sheller	1.50
1 disc harrow, single	10.00
1 drag harrow, wood	2.00
1 hay rake, steel	5.00
1 McCormick mowing machine	15.00
30 acres, corn	150.00
1 mule	25.00
1 bay mare pony	10.00
2 bay spring colts	60.00
1 brown mare	50.00
1 sorrel filly	25.00
1 black calf	5.00
1 black & white calf	5.00
3 black horses	180.00
2 grey mares	120.00
30 ton oats straw	60.00
1 trailer	7.00
3 leather collars	3.00
1 double set work harness	15.00
1 saddle	3.00
1 Chevrolet Coach 1933 Model, No. M-8046	300.00
11 lambs	44.00
1 heifer 1 yr. old	15.00
1 heifer 2 yr. old	25.00
2 brindle heifers	60.00
4 black & white heifers	120.00
1 Guernsey cow	35.00
1 cooker	15.00
1 gas engine & pump jack	10.00
4 feed racks	4.00

to be sold on an Execution issued from the Court of Common Pleas of said County, in the action of Harry Jackson Plaintiff, against Leonard Armstrong Defendant, do forthwith, after actual view of said goods and chattels, make return and say that the same are of the real value in money of \$2289.50 Dollars.

Given under our hands this 20th day of November 1933.

Fred Fox

Fred Arth

State of Ohio, Union County:

I hereby certify that the within Appraisers Fred Fox and Fred Arth are freeholders and residents of said County, and were duly summoned and sworn by me to appraise the within described goods and chattels, this 20th day of November 1933.

William Rausch, Sheriff
By A. Grigsby, Deputy
By A. Grigsby, Deputy

Received this
A. M., and upon
1933, upon the
1 Tractor disc
1 riding corn plow
1 farm wagon &
1 hay loader
1 side delivery
1 corn binder
1 McCormick gra
1 Huber Separat
1 cultipacker
1 Huber Tractor
1 corn sheller
1 disc harrow,
1 drag harrow,
1 hay rake, ste
1 McCormick mow
30 acres, corn
1 mule
1 bay mare pony
3 bay spring co
1 brown mare
1 sorrel filly
1 black calf
1 black & white
3 black horses
2 grey mares
30 ton oats str
1 trailer
3 leather colla
1 double set wo
1 saddle
1 Chevrolet Coe
11 lambs
1 heifer 1 yr.
1 heifer 2 yrs
2 brindle heife
4 black & white
1 Guernsey cow
1 cooker
1 gas engine &
4 feed racks

Chevrolet Truc
Semi-trailer
1 roan gelding

I hereby
the fact a sui
filed and a

10.34

PROCEEDINGS

SHERIFF'S RETURN

Sheriff's Office, Union County, Ohio.
January 11th, 1934.

Received this writ on the 20th day of November 1933, at 11 o'clock A. M., and pursuant to its command I levied on the 20th day of November 1933, upon the following described goods and chattels, to-wit:

1 Tractor disc	\$40.00
1 riding corn plow	15.00
1 farm wagon & rack	25.00
1 hay loader	25.00
1 side delivery rake	50.00
1 corn binder	15.00
1 McCormick grain binder	25.00
1 Huber Separator	500.00
1 cultipacker	15.00
1 Huber Tractor	200.00
1 corn sheller	1.50
1 disc harrow, single	10.00
1 drag harrow, wood	2.00
1 hay rake, steel	5.00
1 McCormick mowing machine	15.00
30 acres, corn	150.00
1 mule	25.00
1 bay mare pony	10.00
3 bay spring colts	60.00
1 brown mare	50.00
1 sorrel filly	25.00
1 black calf	5.00
1 black & white calf	5.00
3 black horses	180.00
2 grey mares	120.00
30 ton oats straw	60.00
1 trailer	7.00
3 leather collars	3.00
1 double set work harness	15.00
1 saddle	3.00
1 Chevrolet Coach 1933 Model, No. MW80468	300.00
11 lambs	44.00
1 heifer 1 yr. old	15.00
1 heifer 2 yrs. old	25.00
2 brindle heifers	60.00
4 black & white heifers	120.00
1 Guernsey cow	35.00
1 cooker	15.00
1 gas engine & pump jack	10.00
4 feed racks	4.00

Total \$2289.50

Also the following:

Chevrolet Truck, No. T2954269	\$300.00
Semi-trailer	15.00
1 roan gelding, 2 yrs. old	125.00

Total \$440.00

I hereby return this writ this 11th. day of January 1934, because of the fact a suit to marshal liens has been filed and a receiver has been filed and a receiver has been appointed to take charge of the property.

William Rausch, Sheriff.
By A. Grigsby, Deputy.

10.34

Aug 5 1933

EXECUTION DOCKET, UNION COUNTY

THE COL. S. S. WRS. CO. 70641

COST BILL	Dolls.	Cts.	Dolls.	Cts.	
					Att'ys for Plaintiff
<i>Judg.</i>	278	00			Att'ys for Defendant
					No. of Case <i>13478</i>
					Petition Filed <i>Aug 5</i> 1933

Harry Jackson
- vs -
Leonard Armstrong

Appraisal of Goods and Chattels

We, the undersigned disinterested freeholders and residents of Union County, and State of Ohio, having been duly summoned and sworn by William Rausch Sheriff of said County, impartially to appraise upon actual view,

(Faint mirrored text from the reverse side of the page, including dates like '27th day of November 1933' and '27th day of January 1934').

4 lead locks	4.00
1 iron engine & pump truck	10.00
1 boiler	12.00
1 aluminum pan	22.00
4 glass & white bottles	130.00
2 rubber rollers	60.00
1 roller 2 1/2 in. dia	22.00
1 roller 1 1/2 in. dia	12.00
11 traps	44.00
1 Chevrolet coach 1932 model No. W-2049	200.00

Appraisal of Goods and Chattels

We, the undersigned disinterested freeholders and residence of Union County, and State of Ohio, having been duly summoned and sworn by William Rausch Sheriff of said County, impartially to appraise upon actual view, the following described goods and chattels, to-wit:

Chevrolet Truck	\$300.00
Semi Trailer	15.00
1 roan gelding, 2 yrs. old	125.00

to be sold on an Execution issued from the Court of Common Pleas of said County, in the action of Harry Jackson Plaintiff, against Leonard Armstrong Defendant, do forthwith, after actual view of said goods and chattels, make return and say that the same are of the real value in money of \$440.00 Dollars.
Given under our hands this 27th day of November 1933.

Fred Fox
Fred Arth

State of Ohio, Union County:

I hereby certify that the within Appraisers Fred Fox and Fred Arth are freeholders and residents of said County, and were duly summoned and sworn by me to appraise the within described goods and chattels, this 27th day of January 1934.

William Rausch, Sheriff
By A. Grigsby, Deputy

EXECUTION DOCKET, UNION COUNTY

COST BILL

Dolla. Cts. Dolls. Cts.

Judg. 128.75

Att'ys for Plaintiff

Att'ys for Defendant

No. of Case 13591

Petition Filed Sept 26 1933

Mildred Bell

- vs -

Paul E. Gordon

Harriet Gordon

H. H. Gordon

W. L. Anderson

Appraisal of Goods and Chattels

We, the undersigned disinterested freeholders and residents of Union County, and State of Ohio, having been duly summoned and sworn by William Rausch sheriff of said County, impartially to appraise upon actual view, the following described goods and chattels, to-wit:

50 bushel oats	\$15.00
soy bean hay, 10 ton, more or less.	\$50.00
timothy hay, 15 ton	60.00
corn in crib, 200 bu, more or less	60.00
100 bales of clover hay	30.00
800 bushel corn,	240.00
315 (315) shocks of corn	126.00
manure spreader	20.00
wagon & rack	15.00
4 small calves	16.00
1 bay mare	50.00
1 bay gelding	50.00
Guernsey bull, partnership	30.00
13 head of milch cows	260.00
sow & 4 pigs	8.00
1 sow & 9 shoats	25.00
15 brood sows	75.00
1 black mare 7 yrs. old	50.00
1 black gelding 8 yrs. old	50.00
2 bay mares	100.00
90 head of pigs	45.00
50 fattening hogs	200.00
set of work harness	3.00
cultipacker	5.00
2 row corn plow	5.00
3 single row corn plow	6.00
corn planter	2.00
wheat binder	5.00
corn sled	1.00
2 walking plows	2.00
mowing machine	3.00
1 tedder	1.00
1 double disc	2.00
1 two horse wagon	5.00
1 set harness	3.00
6 feeding troughs	3.00
water heater	2.00
hog waterer	1.00
1 Chevrolet car, 1928 Model, property of H. H. Gordon	25.00
40 head of chickens, property of Mrs. Paul Gordon	10.00
Fordson Tractor	25.00
Ford Coupe (old)	5.00
disc wheat drill	15.00
corn binder	10.00
single shovel plow	1.00
concrete mixer	1.00
set double work harness	10.00
wagon & rack	10.00
hog feeder	5.00
manure spreader	10.00
riding plow	1.00
Tractor plow	5.00
Tractor disc	15.00

to be sold on an Execution issued from the Court of Common Pleas of said County, in the action of Mildred E. Bell Plaintiff, against Paul E. Gordon et al., Defendant, do forthwith, after actual view of said goods and chattels, make return and say that the same are of the real value in money of \$1772.00 Dollars.

Given under our hands this 5th day of December 1933.

Leo Reams
John Pfarr

State of Ohio, Union County:

I hereby certify that the within Appraisers Leo Reams and John Pfarr are freeholders and residents of said County, and were duly summoned and sworn by me to appraise, the within described goods and chattels, this 5th day of December 1933.

William Rausch, Sheriff
By A. Grigsby, Deputy

Received
A. M., and pu
1933, upon the
50 bushel oat
soy beah hay,
timothy hay,
corn in crib
100 bales of
800 bushel co
315 (315) sho
manure spread
wagon & rack
4 small calve
1 bay mare
1 bay gelding
Guernsey bull
13 head of mi
sow & 4 pigs
1 sow & 9 sho
15 brood sows
1 black mare
1 black geldi
2 bay mares
90 head of pi
50 fattening
set of work h
cultipacker
2 row corn pl
3 single row
corn planter
wheat binder
corn sled
2 alking plow
mowing machin
1 tedder
1 double disc
1 two horse w
1 set harness
6 feeding tro
water heater
hog waterer
1 Chevrolet c

40 head of ch
Fordson Tract
Ford Coupe (C
disc wheat dr
corn binder
single shovel
concrete mixe
set double wo
wagon & rack
hog feeder
manure spread
riding plow
Tractor plow
Tractor disc

And Also, I
following de
Situate
Township in
and State of
In Surv
Commencing
Nov. 1881,
3.41 chains
chains to C
N. 32° 35'
to F. thenc
E. 2.27 cha
thence S. 3
E. 4.11 cha
thence S. 4
E. 87.14 ch
thence N. 1
chains to C
W. 71 links
Thence N. 6
as surveyed
on the - da
Delaware Co
Total hereb
acres are f
EXCEPTING
Mills, Jr.
County Recd
Leaving the

I her
no money ma

PROCEEDINGS

SHERIFF'S RETURN

Sheriff's Office, Union County, Ohio.
December 5th 1933.

Received this writ on the 5th day of December 1933, at 10 o'clock A. M., and pursuant to its command I levied on the 5th day of December 1933, upon the following described goods and chattels, to-wit:

50 bushel oats	\$15.00
soy beah hay, 10 ton, more or less	\$50.00
timothy hay, 15 ton	60.00
corn in crib, 200 bu. more or less	60.00
100 bales of clover hay	30.00
800 bushel corn,	240.00
315 (315) shocks of corn	126.00
manure spreader	20.00
wagon & rack	15.00
4 small calves	16.00
1 bay mare	50.00
1 bay gelding	50.00
Guernsey bull, partnership	30.00
13 head of milch cows	260.00
sow & 4 pigs	8.00
1 sow & 9 shoats	25.00
15 brood sows	75.00
1 black mare 7 yrs. old	50.00
1 black gelding, 8 yrs. old	50.00
2 bay mares	100.00
90 head of pigs	45.00
50 fattening hogs	200.00
set of work harness	3.00
cultipacker	5.00
2 row corn plow	5.00
3 single row corn plow	6.00
corn planter	2.00
wheat binder	5.00
corn sled	1.00
2 alking plows	2.00
mowing machine	3.00
1 tedder	1.00
1 double disc	2.00
1 two horse wagon	5.00
1 set harness	3.00
6 feeding troughs	3.00
water heater	2.00
hog waterer	1.00
1 Chevrolet car, 1928 Model, property of H.H. Gordon	25.00
40 head of chickens, property of Mrs. Paul Gordon	10.00
Fordson Tractor	25.00
Ford Coupe (old)	5.00
disc wheat drill	15.00
corn binder	10.00
single shovel plow	1.00
concrete mixer	1.00
set double work harness	10.00
wagon & rack	10.00
hog feeder	5.00
manure spreader	10.00
riding plow	1.00
Tractor plow	5.00
Tractor disc	15.00

Total -----\$1772.00

And Also, I levied upon all the interest of Harriet Gordon in the following described Real Estate: (Vol. 54 Page 281)

Situated in the Township of Millcreek of Union County, Scioto Township in Delaware County and in counties of Delaware and Union and State of Ohio and known as and being described as follows;

In Survey 2989 V.M. land and Commencing at point A. on Plat made by Lewis B. Demieson as Surveyed Nov. 1881, Elm 36 inches in diameter; N. 73° E. 31 links; thence 3.41 chains N. 47° 56' E. to point B. thence N. 34° 32' E. 4.40 chains to C. thence N. 20° 25' E. 6.33 chains to D. thence N. 32° 35' E. 2.78 chains to E. thence N. 50° 30' E. 3.22 chains to F. thence N. 75° 55' E. 2.10 chains to G. thence S. 84° 55' E. 2.27 chains to H. thence S. 47° 40' E. 2.73 chains to I. thence S. 32° 10' E. 4.19 chains to J. thence S. 61° 45' E. 4.11 chains to K. thence S. 45° 20' E. 3.55 chains to L. thence S. 44° 38' E. 4.32 chains to M. thence S. 6° 55' E. 87.14 chains to N. thence S. 83° 10' W. 21.06 chains to O. thence N. 1° 26' W. 30.99 chains to P. thence S. 81° 31' W. 40.57 chains to Q. thence N. 9° 20' E. 8.76 chains to R. thence N. 7° W. 71 links to S. thence N. 84° 35' E. 26.91 chains. Thence N. 6° 43' W. 48.71 chains to point A, the place of beginning as surveyed by L. B. Demieson, County Surveyor of Delaware County, Ohio on the - day of November 1881 and recorded in Surveyors Record of Delaware County, Ohio, Vol. 7 Page 145. Total hereby conveyed being 279-09/100 acres of which 144-09/100 acres are in Union County and 135 acres are in Delaware County, EXCEPTING 50 acres in Union County which was conveyed to George P. Mills, Jr. in April 1924 and recorded in Vol. 122 Page 507, Union County Record of Deeds. Leaving the amount of land in Union County, Ohio, 94.09 acres.

I hereby return this writ by order of Plaintiff Attorneys, no money made.

William Rausch, Sheriff.
By A. Grigsby, Deputy

EXECUTION DOCKET, UNION COUNTY

THE COL. & REG. CO. 70641

COST BILL

Dolls.	Cts.	Dolls.	Cts.
676	37		

Judg

676 37

Att'ys for Plaintiff

Att'ys for Defendant

No. of Case 13649

Petition Filed Jan 23 1934

F. E. Parsons

- vs -

Fred V. Bouic

Ada E. Bouic

SHERIFF'S RETURN

Sheriff's Office, Delaware County, Ohio. 1
August 3, 1934.

Received this writ hereto annexed on the 3rd day of August, 1934, at 10:00 o'clock A.M., and pursuant to its command, I proceeded immediately to and did on the 3rd day of August, 1934, Levy upon all the right title and interest of the said Fred V. Bouic and Ada E. Bouic in the following described real estate, particularly in "Exhibit A", herewith returned and made a part hereof.

"Exhibit A".

Situated in the County of Delaware in the State of Ohio and in the Village of Ostrander, and bounded and described as follows, viz: Being inlot Number Sixty-three (63) in said Village of Ostrander as found recorded in the Recorder's Office of said County in the Plat Records, in Vol. 3, at page 110.

And all the right, title and interest of Fred V. Bouic and Ada E. Bouic in the above described real estate is hereby levied upon.

4.10

C. E. McKinnie, Sheriff
By Ernest C. Pittman, Deputy

Rece...
P.M., and
which to
divided or
following
Situat...
part of S...
Begi...
J.H.P. Bou...
thence wit...
North side...
center of...
to a stone...
Fish and...
stone, sou...
of said la...
lands of...
land S. 80...
Containing...
Begi...
Bouic by...
Records.

page 83, a

Also the...
Sit...
Millcreek...
Begi...
northwest...
line and...
iron pin...
of the Sta...
W. 27.56...
thence N...
Long and...
beginning.

Being the...
to I. W. B...

Conta

I her...
Milo L. My

3.00

I...
of the p...
refere...
Subj...
This J...
taken...
create...
by the...
of...
on the...
issue...
prop...
def...

PROCEEDINGS

SHERIFF'S RETURN

Sheriff's Office, Union County, Ohio
January 1934.

Received this writ on the 23rd. day of January 1934, at 1 o'clock P.M., and pursuant to its command finding no goods and chattels upon which to levy, on the 23rd day of January 1934, I levied upon the undivided one-half interest of Fred V. Bouic and Ada E. Bouic in the following described Real Estate, to-wit:
Situate in the State of Ohio, County of Union, and Township of Millcreek, part of Survey No. 2998, bounded and described as follows:

Beginning at a stone southwest corner to lands formerly owned by J.H.P. Bouic, deceased, and in the center of the Ostrander Gravel Road; thence with the center of said road S. 9° E. 160 poles to a stone on the North side of Spring Run; thence N. 61° E. 25.20 poles to a stone in the center of said Run; thence B. 35° E. with the center of said Run 12 poles to a stone; thence N. 10° W. 6.32 poles to a stone in the center of the Fish and Myers Gravel Road; thence N. 81° E. 104 poles to a stake and stone, southwest corner to R.L. Stimmel's land; thence with the West line of said land N. 9° W. 136 poles to a stone, southwest corner to said lands of the said J.H. Bouic, deceased; thence with the South line of said land S. 80° W. 136 poles to the beginning.
Containing 118.90 acres, more or less.

Beginning the same premises conveyed by Asa Smart, Guardian to Isaac W. Bouic by deed dated March 8th, 1909, Vol. of Deeds No. 95, Union County Records.

Also refer to conveyance of records in Vol. of Deeds No. 95, page 83, and Vol. of Deeds 95 page 263, and other records.

Also the following premises,

Situated in the State of Ohio, County of Union and Township of Millcreek, part of Survey No. 2998 and bounded and described as follows:-

Beginning at a stake in the center of the Long and Brown Road and northwest corner to Odell Liggett's land; thence with said Liggett's West line and the line of A.T. Piersol's land S. 5° 30' E. 51.60 poles to an iron pin; thence S. 84° 30' W. 119.88 poles to an iron pin in the center of the State Road; thence with the center of the State Road N. 4° 45' W. 27.56 poles to a stake; thence N. 64° 30' E. 25.14 poles to a stake; thence N. 33° 45' E. 19.88 poles to a stake in the center of the said Long and Brown Road; thence N. 88° 30' E. 83.36 poles to the place of beginning.

Containing thirty-five (35) acres.

Being the same premises conveyed by George Orahood and Rosetta Orahood to I. W. Boud, March 12, 1917, Refer to Vol. of Deeds No. 117, page 101.

Containing in all, 153.90 acres, more or less.

I hereby return this writ by order of Plaintiff's Attorney,
Milo L. Myers, No money made.

3.00

William Rausch, Sheriff
By A. Grigsby, Deputy

October 4th 1934,

I the undersigned as attorney for and on behalf of the plaintiff in the above entitled case do hereby release the premises hereinabove described on Page 64 Situated in the Township of Millcreek, Union County, Ohio from any lien caused to be created by judgment being taken or entered in said case and any lien caused to be created by execution being issued and Levy made by the Sheriff of Union County, Ohio in January, 1934, However, without prejudice to said judgment or the right hereafter to cause execution to be issued on said judgment, and Levy made on any property (including said real estate) owned by said defendants.

Milo L. Myers
City Judge

EXECUTION DOCKET, UNION COUNTY

THE COL. & REG. CO. 70841

COST BILL

Dolls.

Cts.

Dolls.

Cts.

Judg

1737 96

Att'ys for Plaintiff

Att'ys for Defendant

No. of Case 12351

Petition Filed

19

The Columbus Mutual Life Ins Co.

- vs -

Jess J. Roesser

Mauda J. Blair

E. M. Mc Dermott

Receiv
and pursuar
goods and c
writ no mor

.75

PROCEEDINGS

19

SHERIFF'S RETURN

Sheriff's Office, Union County, Ohio.
March 6th 1934.

Received this writ on the 3rd day of March 1934, at 10 o'clock A.M., and pursuant to its command after a due and diligent search I found no goods and chattels and no real estate upon which to levy, I return this writ no money made.

William Rausch, Sheriff.
By A. Grigsby, Deputy

.75

fe Ins Co.

EXECUTION DOCKET, UNION COUNTY

COST BILL

Dolls. Cts. Dolls. Cts.

Att'ys for Plaintiff

Att'ys for Defendant

No. of Case 13075

Petition Filed Aug 4 1931.

L. H. Collins

- vs -

Ralph J. Grimes

Melvina J. Grimes

Verdict for Plaintiff see Journal

L.
Ral
he
di
wh
ju
an
Ad
de
of
by
Vo
by
Er
my
le
20
IN
ST
pe
le
sa
my
20

PROCEEDINGS

Aug 4 1931.

IN THE COURT OF COMMON PLEAS, UNION COUNTY, OHIO.

L. H. Collins,

No. _____

Plaintiff,

RELEASE OF LAND FROM LIEN
OF JUDGMENT

- vs -

Ralph J. and Melvina Grimes,

Defendants.

For a valuable consideration, the receipt of which is hereby acknowledged, I, L. H. Collins, do hereby release and discharge from all lien, encumbrance, charge, claim or interest which I may have therein, by virtue of the above mentioned judgment, the following described property:

Situated in the Village of Marysville, County of Union and State of Ohio. Being all of Lot #848 in L. L. Longbrake's Addition to said Village of Marysville. For a more definite description thereof, see plat of said Addition in the Recorder's office at Marysville, Ohio. Being the same premises conveyed by Sophia Beam and husband to Emma Taylor, Dec. 17, 1914, Vol. of Deed #110, page #354 and being the same premises conveyed by Emma Taylor and husband, John Taylor, to H. J. Haynes and Ermal Haynes Feb. 23, 1920, Vol of Deeds #123, page 330.

Without, however, waiving or in any manner effecting my lien, charge, or encumbrance upon any lands other than the land hereinbefore particularly described.

IN WITNESS WHEREOF, I have hereunto set my hand this 20th. day of March, 1934.

L. H. Collins

IN THE PRESENCE OF:

Gwynn Sanders
Cell Hayes

STATE OF OHIO, UNION COUNTY, ss.

Before me, a notary public in and for said county, personally appeared the above named L. H. Collins, who acknowledged that he did sign the foregoing instrument and that the same is his free act and deed.

IN TESTIMONY WHEREOF, I have hereunto subscribed my name and affixed my official seal at Marysville, Ohio, this 20th. day of March, 1934.

Gwynn Sanders
Gwynn Sanders, Notary Public.

EXECUTION DOCKET, UNION COUNTY

THE COL. B. B. MFG. CO. 70541

COST BILL

Dolla. Cts. Dolla. Cts.

Judg.

706 44.

Att'ys for Plaintiff

Att'ys for Defendant

No. of Case 13643.

Petition Filed Jan 10 1934.

Guy Cramer
vs -
J. E. Cramer

Received
A.M., and pu
1934, upon th
following des
Situating in t
Ohio, to-wit

cribed as fo
Beginni
in the south
of said land
east corner
thence with
a stone at t
with the sou
50 poles to
thence with
about 68 pol
thence south
grees 20 min
3 links to a
thence south
nel of Fulton
Channel as f
south 50 deg
west 4.48 po
north 10 deg
east 10.4 po
55 degrees w
10 poles; so
45 minutes w
45 degrees l
Containing 4

Also-
Beginni
land; thence
east 47.39 r
rees east 10
west 47.39 r
iff's land; B
beginning.
Containing 3
Also the fol
and Township
Being p
ded and desc
Beginni
easterly of
ling former
27 1/2 acre tra
45 minutes e
J.E. and Nin
tract south
of said Lot
utes west 7
iff's tract
west 99.87
Containing

Also a lane
the above d
Lot No. 18
follows:
Beg
91 poles e
the north
deed dated
Deed Recor
line of sa
Blair's la
more or le
ter of sai
corner of
north 18 d
Lot. No. 1
place of b
Containing
ways.

I her
Plaintiff'

3.50

PROCEEDINGS

SHERIFF'S RETURN

Sheriff's Office, Union County, Ohio.
January 11th. 1934.

Received this writ on the 11th day of January 1934 at 11 o'clock A.M., and pursuant to its command I levied on the 11th day of January 1934, upon the undivided one-half interest of J. E. Cramer in the following described real estate, to-wit:
Situating in the Township of Claibourne, Union County, and State of Ohio, to-wit:

Part of Surveys Nos. 6293 and 7008, and bounded and described as follows:

Beginning in the center of the New Channel of Fulton Creek, and in the south line of Martha Creamer's land; thence with the south line of said land north 74 degrees east 12 poles to a stone at the southeast corner of said land, and in the west line of said survey No. 6293; thence with said west line north 16 degrees west about 26.32 poles to a stone at the south west corner of Michael Dilsaver's land; thence with the south line of said land north 87 degrees 30 minutes east 50 poles to the center of the Gravel Road from Marysville to Richwood; thence with the center of said road south 25 degrees 20 minutes east about 68 poles to the north east corner of the old cemetery grounds; thence south 39 degrees 30 minutes west 42 poles; thence south 25 degrees 20 minutes east 7 poles; thence south 49 degrees east 22 poles 3 links to a stake at the south west corner of old cemetery grounds; thence south 43 degrees east 43.56 poles to the center of the New Channel of Fulton Creek; thence up said creek with the meanders of the New Channel as follows: North 85 degrees 15 minutes east 10.6 poles; south 50 degrees 30 minutes west 29.2 poles; north 79 degrees 30 minutes west 4.48 poles; north 26 degrees 15 minutes west 16.72 poles; north 10 degrees 15 minutes west 18 poles; north 55 degrees 30 minutes east 10.4 poles north 21 degrees 30 minutes west 13.08 poles; north 55 degrees west 21.52 poles; north 1 degree west 33 poles; north 10 poles; south 81 degrees 15 minutes west 12.64 poles; north 4 deg. 45 minutes west 10.88 poles; north 65 degrees west 8.46 poles; north 45 degrees 15 minutes west 15.52 poles, to the place of beginning. Containing 40 acres, more or less.

Also-

Beginning at a stone at the north east corner of S. and W. Jolliff's land; thence in an easterly direction north 76 degrees 45 minutes east 47.39 rods to a stone in Benjamin Beem's line; thence south 13 degrees east 101.63 rods to a stone; thence south 77 degrees 35 minutes west 47.39 rods to a stone at the south east corner of S. and W. Jolliff's land; ~~thence~~ thence north 13 degrees west 100.96 rods to the place of beginning.

Containing 30 acres, more or less.

Also the following real estate situated in the aforesaid County, State and Township and part of Survey No. 7008;

Being part of Lot No. 13 of the division of said Survey, and bounded and described as follows:-

Beginning at a stone in the north line of said Lot No. 13, 42 poles easterly of the north west corner of said lot (where a white oak sapling formerly stood); also the north east corner of John Jolliff's 27 1/2 acre tract; thence running with said north line north 76 degrees 45 minutes east 79.69 poles to a stone the northwest corner of the J.E. and Nina Cramer 30 acre tract; thence with the west line of said tract south 13 degrees east 100.96 poles to a stone in the south line of said Lot No. 13; thence with said line, south 77 degrees 35 minutes west 79.69 poles to a stone, the south east corner of said Jolliff's tract; thence with the east line of said tract north 13 degrees west 99.87 poles to the place of beginning. Containing 50 acres, more or less.

Also a lane containing 84 square poles, running from the south side of the above described premises to the Vansant Gravel Road, being part of Lot No. 18, of the division of said Survey, bounded and described as follows:

Beginning at a stone in the north line of said Lot No. 18, and 91 poles easterly of the north west corner thereof, which stone marked the north east corner of the 50 acre tract conveyed by John Jolliff, by deed dated September 16, 1875, recorded in Volume 42, page 449 of the Deed Records of said County and running thence easterly with the north line of said Lot No. 18 .60 poles to the north west corner of John Blair's land; thence with his west line south 18 degrees east 70 poles more or less, to the center of the road aforesaid; thence with the center of said road, south 72 degrees west 1.20 poles to the southeast corner of John Jolliff's land; thence with the east line thereof north 18 degrees west 70 poles, more or less, to the north line of said Lot. No. 18 and thence easterly with said north line 6/10 poles to the place of beginning. Containing in all 120 acres, more or less, but subject to all legal highways.

I hereby return this writ this 9th day of March 1934 by order of Plaintiff's Atty. no money made.

3.50

William Rausch, Sheriff
By A. Grigsby, Deputy

EXECUTION DOCKET, UNION COUNTY

COMMON P

THE COL. B. B. WFS. CO. 70541

COST BILL

Dolla. Cts. Dolla. Cts.

Judg

995 44

Att'ys for Plaintiff

Att'ys for Defendant

No. of Case 13648

Petition Filed Jan 22 1934

The Commercial Savings Bank.

- vs -

Edna Pearl Zeigler
O. J. Zeigler

P.M.,
which
follo
Situa
Villa
*
lin S
Addit

ition
Marth
dated
No. 1

Also

the

Addi

Reco
said

I hereby return
order of Plaintiff
\$3.00

ml
m

PROCEEDINGS

Jan 22 1934.

Bank.

SHERIFF'S RETURN

Sheriff's Office, Union County, Ohio.
Jan. 24th, 1934.

Received this writ on the 23rd. day of January 1934, at 2 o'clock P.M., and pursuant to its command finding no goods and chattels upon which to levy I did upon the 24th day of January 1934 levy upon the following described real estate, to-wit:

Situated in the County of Union, in the State of Ohio, and in the Village of Richwood and bounded and described as follows:
* Being 50 feet in width and extending back 165 feet from Franklin Street off the North side of Lot No. 569 in M.W.Hill's First Addition to said Village of Richwood, O.

For a more definite description see Recorded Plat of said Addition. Being the same premises conveyed by Caroline M. Burgoon to Martha S. Graham, Ernest S. Graham, Max L. Graham and Gerald Graham by deed dated April 4th. 1914, and recorded in Union County Volume of Deeds No. 110 page 127.

Also the following real estate:

Situated in the County of Union, in the State of Ohio, and in the Village of Richwood, and bounded and described as follows:
Being Lot No. Two Hundred Sixty-one (261) in H.T.Marrriott's Addition to the Village of Richwood, Ohio.

For a more specific description reference is hereby made to the Recorded Plat of said Addition on file in the Recorder's Office of said County.

I hereby return this writ this 19th day of March 1934. by order of Plaintiff's Attorney, no money made.

\$3⁰⁰

William Kausch Sheriff
by A. Grisby Deputy.

Apr. 20. 1935

The lien of the above execution is hereby released upon the first of the above described tracts of land.

The Commercial Savings Bank
per Guyon Sanders Atty.

EXECUTION DOCKET, UNION COUNTY

THE COL. B. B. MFG. CO. 70641

COST BILL

Dolls. Cts. Dolls. Cts.

Judg.

136 11

Att'ys for Plaintiff

Att'ys for Defendant

No. of Case 13680

Petition Filed Mar 23 1941

The John M. Wilkins Co.

-vs-

Lois Stillings

Vinton Stillings

Receive
and pursuant
I found not
and Vinton S
returned uns

.75

The State of

Receive
23rd day of
of The Farme
to him a tru
And on
leaving for
of said writ

\$2.76

PROCEEDINGS

SHERIFF'S RETURN

Sheriff's Office, Union County, Ohio.
March 23, 1934.

Received this writ on the 23rd day of March 1934 at 10 o'clock A.M., and pursuant to its command made diligent effort to execute the same. I found not goods and chattels, lands and tenements of Lois Stillings and Vinton Stillings whereon to levy, and for want thereof said writ is returned unsatisfied, no money made.

.75

William Rausch, Sheriff
By A. Grigsby, Deputy

SHERIFF'S RETURN

The State of Ohio, Union County.

Received this writ March 23rd 1934 at ten o'clock A. M. and on the 23rd day of March 1934, I served the within named W. P. Vollrath, Cashier of The Farmers and Merchants Bank of Milford Center by personally handing to him a true and certified copy of said writ hereto attached.

And on the same day I served the within named Vinton Stillings by leaving for him at his usual place of residence a true and certified copy of said writ hereto attached.

\$2.76

William Rausch, Sheriff.
By A. Grigsby, Deputy.

Mar 23 1934

Co.

EXECUTION DOCKET, UNION COUNTY

THE COL. S. B. WEA. CO. 70641

COST BILL

Dolls.	Cts.	Dolls.	Cts.
163	67		

Judg.

Att'ys for Plaintiff

Att'ys for Defendant

No. of Case 13651

Petition Filed January 27 1934.

William L. Elliott Executor of the
Estate of J. A. Elliott deceased

- vs -

Harry Hutchinson
Mollie Hutchinson

SHERIFF'S RETURN

Sheriff's Office, Franklin County, Ohio
March 29, 1934.

Received this writ on the 29 day of January 1934 at 9 o'clock A.M., and pursuant to its command I levied on the 5 day of February 1934, upon the following described chattels 1-Black mare, 1-white Mare, 2-set double work harness, 1-Dushan and Jersey Cow, 1-Jersey cow, 3-18 month old heifers. This writ returned for want of time.

4.10

Ross E. Anderson
Sheriff of Franklin County, O.
By C. E. Llewellyn, Deputy.

PROCEEDINGS

January 27th 1934.

utor of the
ceased

,
n
le

EXECUTION DOCKET, UNION COUNTY

THE COL. & R. REG. CO. 70841

COST BILL

Dolls.

Cts.

Dolls.

Cts.

Judg

130 00

Att'ys for Plaintiff

Att'ys for Defendant

No. of Case 13657

Petition Filed Feb 5 1934

Ward Evans

-vs-

E. Dangler

A. Dangler

Received
 A.M., and p
 which to le
 1934 I made
 in the name
 Situate
 Township of
 follows:
 Begin
 land and in
 S. 86° W. 2
 the center o
 road S. 80°
 thence N. 4°
 (EXCEPTING t
 corner) cor
 Also the fol
 Beginn
 N.E. corner
 Board of Edu
 thence N. 7°
 W. 57.28 po
 in the cente
 center of st
 Containing
 more or les
 Also the fo
 Beginn
 of the Rich
 a stake; t
 Biglow's we
 beginning.

EXCEPTING t
 of Educatio
 Being t
 March 1897
 Volume 121

I here
 Robert F. A

3.50

PROCEEDINGS

SHERIFF'S RETURN

Sheriff's Office, Union County, Ohio.
Feb. 7th 1934.

Received this writ on the 7th day of February 1934, at 11 o'clock A.M., and pursuant to its command finding no goods and chattels upon which to levy and make a part of this writ, on the 7th day of February 1934 I made a Court House Levy upon the following described real estate in the name of Austin Dangler and Matilda E. Dangler, to-wit:

Situated in the County of Union, in the State of Ohio, and in the Township of Claibourne and Survey #6293 and bounded and described as follows:

Beginning at an ash and stake N.W. corner of Daniel A. Biglow's land and in the South line of John Simpson's land; thence with said line S. 86° W. 25 poles to a stake; thence S. 11° 15' West 151.80 poles to the center of the Richwood and Marysville Gravel Road; thence with said road S. 80° E. 67.66 poles to the point in Biglow's West line; thence N. 4° W. 163.02 poles to the place of beginning, (EXCEPTING therefrom Two acres heretofore conveyed from the southeast corner) containing forty-two and three-fourths (42-3/4) acres of land. Also the following tract in Survey #6293.

Beginning in the center of the Marysville and Marion road, at the N.E. corner of a lot of 1.30 acres conveyed by Daniel Bigelow to the Board of Education for a school lot by deed, dated May 8th 1889; thence N. 77° 10' W. 19.36 poles to a post; thence N. 1° 10' W. 57.28 poles to a post; thence 57° 50' E. 50.21 poles to a stone in the center of the said Marysville and Marion road; thence with the center of said road S. 35° 10' W. 41.18 poles to the place of beginning. Containing Nine and Eighty-two one hundredths (9.82) acres of land, more or less.

Also the following tract of Survey #6293.

Beginning in the West line of Daniel Biglow's farm in the middle of the Richwood and Parisburg pike; thence N. 6° W. 13.76 poles to a stake; thence S. 80° E. 22.42 poles to a stake in the West line of Biglow's west line; thence S. 4° 30' E. 13.76 poles to the place of beginning.

Containing two acres of land, more or less, EXCEPTING therefrom a small strip off the East side sold to the Board of Education of Claibourne Township, of Union County, Ohio.

Being the same premises bought of Nancy A. Watson and Moses Watson March 1897 .
Volume 121 Page 91.

I hereby return this writ by order of Plaintiff's Attorney,
Robert F. Allen.

William Rausch, Sheriff
By A. Grigsby, Deputy

3.50

Feb 5 1934.

EXECUTION DOCKET, UNION COUNTY

COMMON P

THE COL. B. & MFG. CO. 70241

COST BILL

Dolls.

Cts.

Dolls.

Cts.

Judg. 204 20

Att'ys for Plaintiff

Att'ys for Defendant

No. of Case 13660

Petition Filed Feb 7 1934.

E. J. Morris
-vs-
W. M. Hatcher

SHERIFF'S RETURN

Sheriff's Office, Union County, Ohio.
February 8th 1934.

Received this writ on the 7th day of February 1934, at 1 o'clock P.M., and pursuant to its command I immediately made diligent effort to execute it. I found no goods or chattels, of W. M. Hatcher whereon to levy, and on the 8th day of Feb. 1934, I made a Court House Levy upon all the interest of W. M. Hatcher in the following described real estate in the name of Alexander Hatcher, to-wit:

Situated in the County of Union, in the State of Ohio, and in the Township of Claibourne, and bounded and described as follows:-

Being part of Survey No. 220.

Beginning at a stake in the East line of a Country Road running along the West line of Hylas Sabine's land and S. 87° E. from Benton Cahill's northeast corner; thence N. 2-3/4° E. 33.59 poles to a stake in the East line of said Road; thence S. 87° E. 47.64 poles to a stake; thence S. 2-3/4° W. 33.59 poles to a stake (witness an elm bears N. 3/4° E. 22 links); thence N. 87° W. 47.64 poles to the place of beginning. Containing 10 acres of land.

Also the following premises, part of Survey No. 220, and bounded and described as follows:-

Beginning at a stake at the south west corner of Andrew Sabine's 50 acre lot; thence with the East line of a Country Road S. 2-3/4° W. 49.40 poles to the northwest corner of Susan Y. Hatcher's land; thence S. 87° E. 47.64 poles to Susan Y. Hatcher's north east corner; thence N. 2-3/4° E. 49.40 poles to Andrew Sabine's South line to a stone; thence N. 87° W. 47.64 poles to the place of beginning. Containing 13 acres of land, more or less.

Also the following premises, part of Survey No. 220, and bounded and described as follows:-

Beginning at a stake in the West line of Lot No. 9, of the subdivision of said Survey No. 220 and 19 13/33 poles from the northwest corner of said lot; thence from said beginning S. 85° 15' E. (parallel with the North line of said lot) 99 poles to a stake in the East line of said Lot No. 9 and 19 13/33 poles from the northeast corner of said Lot No. 9; thence with said line S. 1° 30' W. 42 poles to a stake, northeast corner to 12 acres of land conveyed by Sarah A. Moses to Lilly M. Wheeler; thence with the North line of said land N. 85° 15' W. 99 poles to a stake, a corner to said land in the West line of said Lot No. 9; thence with said line N. 1° 30' W. 42 poles to the place of beginning. Containing 26 acres, more or less.

Also the following premises, part of said Survey No. 220, and described as Being 12 acres off the South side of the following described lands;

Beginning at three beeches, north west corner to Lot No. 9, in the subdivision of Survey No. 220; thence with the North line of said Lot S. 88° 15' E. 99 poles to three ironwoods and a sugar tree, the sugar and one ironwood standing, north east corner to said lot; thence with the East line thereof S. 1 1/2° W. 80-9/10 poles to a stake at the root of a large bur oak, which is marked as a witness; thence N. 88° 15' W. 99 poles to three beeches, and ash and sugar tree in the west line of said lot; thence N. 1 1/2° E. 80-8/10 poles to the place of beginning. Containing 50 acres.

The above described real estate contains in all 63 acres, more or less.

I hereby return this writ this 8th day of April 1933, by order of Plaintiff's Attorney, no money made.

7.36

William Rausch, Sheriff
By A. Grigsby, Deputy

PROCEEDINGS

Feb 7 1934.

.M.,
te
d
er-
of

;

le;

r



EXECUTION DOCKET, UNION COUNTY

THE COL. & MFR. CO. 70841

COST BILL

Dolls. Cts. Dolls. Cts.

Judge

1852 50

Att'ys for Plaintiff

Att'ys for Defendant

No. of Case 13686

Petition Filed Apr 6 19 34.

The Maryville Hotel Co.

- vs -

D. L. Sutherland

Received
pursuant
I hereby
Atty., J

.75

Received
and pursuant
following d
made a part
Situat
Washington.
Being
Addition to
which refer
appears of
in Plat Boc
Sutherland
of May 1920
This writ 1

2.63

Received
A. M., and
being found
hour of 2:0
tenements,
Village of
Being
THERE
this writ,

2.79

PROCEEDINGS

SHERIFF'S RETURN

Sheriff's Office, Union County, Ohio.
April 10th 1934.

Received this writ on the 6th day of April 1934, at 3 o'clock P.M., and pursuant to its command I levied on the day of 19 , upon the I hereby return this writ this 10th day of April 1934 by order of Plaintiff's Atty., John W. Dailey.

.75

William Rausch, Sheriff
By A. Grigsby, Deputy

SHERIFF'S RETURN

Sheriff's Office, Fayette County, Ohio.
4--25th 1934.

Received this writ on the 7th day of April 1934, at 9 o'clock A.M., and pursuant to its command I levied on the 9th day of April, 1934, upon the following described Real Estate of David L. Sutherland hereto attached and made a part of this writ.

Situated in the County of Fayette, State of Ohio and in the City of Washington.

Being Lots thirty two (32) and thirty three (33) of The First Millwood Addition to said City of Washington, for a more definite description of which reference is hereby made to the recorded plat of said Addition, as appears of record in the Recorder's Office of said Fayette County, Ohio in Plat Book "A" page 459 being the same premises conveyed to John R. Sutherland by the P. Hagerty Shoe Company by deed bearing date 21st day of May 1920.

This writ is returned at request of attorney for plaintiff.

2.63

W. E. Icenhower, Sheriff
By Otto Reno, Deputy

SHERIFF'S RETURN

Sheriff's Office, Erie County, Ohio.
April 16th- 1934.

Received this writ on the 7th day of April 1934, at 9:30 o'clock A. M., and no goods or chattels of the within named D. L. Sutherland being found wheron to levy, I did on the 16th day of April, 1934 at the hour of 2:00 P.M. levy this writ upon the following described lands and tenements, situated in the State of Ohio, County of Erie and in the Village of Huron, to-wit:-

Being the whole of Lot #19 Lake Street in said Village of Huron. THERE BEING NO FURTHER PROCEEDINGS by me, under and by virtue of this writ, the same is returned, -no money made, not satisfied.

2.79

V. J. Moore - Sheriff
By C. J. Taubert - Deputy

19 34.

Apr 6

EXECUTION DOCKET, UNION COUNTY

THE COL. B. P. REF. CO. 70541

COST BILL

Dolla. Cts. Dolla. Cts.

Judy

146 04

Att'ys for Plaintiff

Att'ys for Defendant

No. of Case *13700*

Petition Filed *Apr 25 1934*

The John Deere Plow Co.

- vs -

Gracie Carroll

Received th
and pursuant to
goods and chatte
and for want the

.75

For the Sum
acknowledge
the same is

PROCEEDINGS

Apr 25 1934.

SHERIFF'S RETURN

Sheriff's office, Union County, Ohio.
April 26, 1934.

Received this writ on the 25th day of April 1934, at 10 o'clock A. M., and pursuant to its command after a due and diligent search I found no goods and chattels, lands or tenements of Gracie Carroll whereon to levy and for want thereof said writ is returned, unsatisfied.

.75

William Rausch, Sheriff.
By A. Grigsby, Deputy

Marysville, Ohio
Feb 7, 1935

For the sum of \$ 40.00, receipt of which is hereby acknowledged, the above judgment is settled and the same is hereby released

The John Heere Plow Co
By - Hoopes & Sanders
Attorneys

EXECUTION DOCKET, UNION COUNTY

THE COL. P. B. RES. CO. 70241

COST BILL

Dolls. Cts. Dolls. Cts.

Judge 50 00
Costs 17 47

Att'ys for Plaintiff

Att'ys for Defendant

No. of Case 13590

Verdict
Petition Filed Feb 15 1934

Lennie Brehm
- vs -
Merle Bigelow

LAND APPRAISEMENT

Lennie Brehm,

vs.

Merle Bigelow

April 24th 1934

IN COMMON PLEAS COURT
of Union County, Ohio.

WHEREAS, the Sheriff of said County, having in his hands an Execution issued from the Court of Common Pleas of said County, on the 23rd day of April A.D. 1934, in a decree in favor of Lennie Brehm and against Merle Bigelow commanding said Sheriff to cause to be appraised, advertised and sold, the following described land and tenements,
An undivided one-sixth interest of Merle Bigelow in the following described real estate, to-wit:
Situating in the State of Ohio, Counties of Union and Madison, Townships, of Union and Pike, being part of Surveys Nos. 7472 and 7474, and bounded and described as follows:

Beginning at a stone (three bur oaks gone) northwest corner to Surveys Nos. 7472 and 7377, and corner to land formerly owned by Eliphas Bigelow; thence with the west line of said land N. 8° E. 23.40 poles to a stone in the center of the Post Road; thence N. 10° E. about 40 poles with the center of the Sabine and Bigelow Road to a stake in the center of said road and northwest corner to the 94 acre tract devised by Alpheus R. B. Bigelow to Mattie R. Bigelow; thence with the north line of said land S. 80° E. about 52 poles to a stake in the line of land formerly owned by Nelson F. Bennett; thence with the west line of said land N. Bennett; thence with the west line of said land N. 10° E. 71.68 poles to a stone and pieces of tile in said line and southeast corner to a tract of land conveyed by Mattie R. Bigelow and others to John J. Wolff by deed dated May 14, 1919; thence with the south line of said Wolff's land N. 70° W. 98.92 poles to a stone in the east line of land formerly owned by William Goff; thence with the east line of said Goff's land S. 8° W. 99.80 poles to a stake in the center of the Post Road; thence with the center of said road, S. 85-3/4° E. 18.40 poles to a stake and thence continuing with the center of said road S. 74° E. 7.12 poles to a stone in said road and corner to a lot of land conveyed by H.C. Fenner to George T. Bland July 1, 1878; thence with the lines of said land as follows: S. 16° W. 28.90 poles to a stone; thence N. 82-3/4° W. 15.60 poles to a stone; thence S. 23 1/2° W. 115.12 poles to a stone; thence S. 10 1/2° W. 59.20 poles to a stone, corner to said land in the line of said Survey No. 7472 and 7377; thence with said line N. 83 1/2° W. 33 poles to a stake, two bur oaks and hickory, corner to said Survey; thence N. 26 1/2° E. 155 poles to the beginning.

Containing 90.53 acres, more or less.

Being 74.93 acres in Union County, and 15.60 acres in Madison County, Ohio.

did summon us Conrad J. Rausch, William C. Wolff and Martin Scheiderer three disinterested freeholders, residing within said County of Union and administered to us an oath impartially to appraise said lands and tenements, upon actual view thereof.

Now We, after actual view of said premises, and forthwith, after such view, do find and estimate the real value in money of said premises to be as follows, viz:

\$377.00 Dollars.

In Testimony Whereof, We hereunto set our hands this 24 day of April 1934.

Attest:
William Rausch, Sheriff.
By A. Grigsby, Deputy

Conrad J. Rausch
William C. Wolff
Martin Scheiderer

The State of Ohio, Union County.

I hereby certify that I called an inquest of Conrad J. Rausch, William C. Wolff and Martin Scheiderer three disinterested Freeholders, freeholders, residents of Union County, Ohio, and administered to them an oath impartially to appraise the within described property upon actual view.

Dated this 24th day of April 1934.

William Rausch, Sheriff
By A. Grigsby, Deputy

Recd
o'clock A
ately to
ments of
herewith
On t
ested fre
said addi
to apprai
with retu
property
copy of 1
Judg
Merle Big
Sherif

11.80

PROCEEDINGS

Feb 15 1934

SHERIFF'S RETURN

Sheriff's Office, Union County, Ohio.
April 28, 1934.

Received the writ hereto annexed on the 23 day of April 1934, at 10 o'clock A.M., and in obedience to the command thereof, I proceeded immediately to and did on the 24 day of April 1934, levy upon the lands and tenements of the said Merle Bigelow particularly described in Exhibit "A" herewith returned and made a part hereof.

On the 24th day of April 1934, I called an inquest of three disinterested freeholders, residents of the County where the lands described in said Exhibit "A" are situate, and administered to them an oath impartially to appraise the said property upon actual view; and said freeholders forthwith returned to me under their hands, an estimate of the real value of the property in money. And forthwith upon receiving such return I deposited a copy of it with the Clerk of the Court from which the Writ issued,

Judgment and Costs having been paid in full by the within named Merle Bigelow, I hereby return this writ.

Sheriff's Fees including appraisers fees retained.

11.80

✓
80 73

William Rawach, Sheriff
By A. Grigsby, Deputy

EXECUTION DOCKET, UNION COUNTY

THE COL. S. P. WFO. CO. 70621

COST BILL

Dolls. Cts. Dolls. Cts.

Judg.

27/ 35-

Att'ys for Plaintiff

Att'ys for Defendant

No. of Case 13681

Petition Filed March 24 1934

E. F. Southard

-15-

J. E. Wilson

Josie Wilson

SHERIFF'S RETURN

Sheriff's Office, Union County, Ohio.
May 1st 1934.

Received the writ hereto annexed on the 30 day of April 1934, at 2 o'clock P.M., and in obedience to the command thereof, I proceeded immediately to and did on the 1st day of May 1934, levy upon the undivided interest in lands and tenements of the said Josei Wilson particularly described in Exhibit "A" herewith returned and made a part hereof.

On the 1st day of May 1934, I called an inquest of three disinterested freeholders, residents of the County where the lands described in said Exhibit "A" are situate, and administered to them an oath impartially to appraise the said property upon actual view; and said freeholders forthwith returned to me under their hands, an estimate of the real value of the property in money. And forthwith upon receiving such return I deposited a copy of it with the Clerk of the Court from which the Writ issued.

I hereby return this writ as the within property could not be sold because of the fact, the within named defendants filed an affidavit for homestead exemptions

4.98

William Rausch, Sheriff
By A. Grigsby, Deputy

For exhibit A see land description in Appraisement

Certificate of Qualifications of Appraisers

The State of Ohio, Union County, ss.

Before me, William Rausch, Sheriff of Union County, personally appeared C. C. Jarvis, Hubert DeGood and Albert Rausch, whom I called to make the inquest, and who are disinterested freeholders residents of the County where said lands are situated, were by me duly sworn impartially to appraise the property so levied upon and described in Exhibit "A", upon actual view. And said freeholders forthwith returned to me, under their hands, an estimate, hereto attached, of the real value of the property in money.

Given under my hand, this 1st day of May 1934.

William Rausch, Sheriff
By A. Grigsby, Deputy

Report of Appraisers

WE THE UNDERSIGNED, disinterested freeholders, residents of Union County, Ohio, having been called by the Sheriff of said County, and duly sworn impartially to appraise the property levied upon and described in Exhibit "A" do, upon actual view thereof, estimate and appraise the real value of said property in money at \$400.00 Dollars.

Given under our hands, this 1st day of May 1934.

C. C. Jarvis
Hubert DeGood
Albert Raush
Appraisers.

Rec
and pursu
An undiv
Situat
and part
Bein
Shields l
ning at a
to said S
N. 6° W.
Gravel Ro
to a stak
of said S
polses to
EXCEPTING
conveyed
Vol. 90, P
10 acres
James Mar
of Union
I he
C. A. HO

2.50

E. F. Sou
vs.
S.E. Wilso

WHEP
issued fr
April A.
Wilson, e
and sold,
Township,
An undivi

Millcreek
east side
No. 1307
hickory,
with the
center of
said road
to a stak
line N. 8

EXCEPTI
conveyed
Vol. 90,
10 acres
to James
Deeds of
did summe
disintere
and admin
tenement:

Now
such view
to be as
\$400.00
In
May 1934

William
By A. G

The Stat

I h
DeGood an
Union Co
appraise
Dat.

PROCEEDINGS

March 24 1934

SHERIFF'S RETURN

Sheriff's Office, Union County, Ohio.
March 24th 1934.

Received this writ on the 24th day of March 1934 at 11 o'clock A.M., and pursuant to its command I levied on the 24th day of March 1934, upon An undivided one-sixth interest in the following described real estate: Situated in the State of Ohio, County of Union, Township of Millcreek, and part of Survey No. 1307.

Being 100 acres off of the east side of Lot No. 2 of the May C. Shields land and in said Survey No. 1307 which is described as beginning at a stone (witness by a hickory, ash and box oak) S.E. corner to said Survey No. 1307; thence with the east line of said Survey N. 8° W. 217 poles to a stake in the center of the Long and Brown Gravel Road; thence with the center of said road S. 84° W. 73.84 poles to a stake; thence S. 6° E. 216.40 poles to a stake in the South line of said Survey No.1307; thence with said line N. 84° 30' E. 73.84 poles to the beginning. Containing 100 acres.

EXCEPTING therefrom ten aces off of the N.E. corner of said lands conveyed by John Murphy and wife to Anna Murphy by deed recorded in Vol.90, Page 498, Union County Record of Deeds, and also excepting 10 acres off of the N.W. corner conveyed by John Murphy and wife to James Murphy by deed recorded in Vol. 128, Page 177, Record of Deeds of Union County, making herein 80 acres, more or less.

I hereby return this writ by order of Plaintiff's Attorney, C. A. Hoopes, no money made.

William Rausch, Sheriff
By A. Grigsby, Deputy

2.50

LAND APPRAISEMENT

E. F. Southard
vs.
S.E.Wilson, et al.,

May 1st 1934
IN COMMON PLEAS COURT
of Union County, Ohio

WHEREAS, the Sheriff of said County, having in his hands an Execution issued from the Court of Common Pleas of said County, on the 30th day of April A. D. 1934, in the decree in favor of E.F.Southard and against S.E. Wilson, et al. commanding said Sheriff to cause to be appraised, advertised and sold, the following described land and tenements situate in Township, County of and State of Ohio, to-wit:

An undivided one-sixth interest in the following described real estate:

Situated in the State of Ohio, County of Union, Township of Millcreek, and part of Survey No. 1307. Being 100 acres off of the east side of Lot No. 2 of the May C. Shields land and in said Survey No. 1307 which is described as beginning at a stone (witness by a hickory, ash and box oak) S. E. corner to said Survey No. 1307; thence with the east line of said Survey N. 6° W. 217 poles to a stake in the center of the Long and Brown Gravel Road; thence with the center of said road S. 84° W. 73.84 poles to a stake; thence S. 6° E. 216.40 poles to a stake in the South line of said Survey No. 1307; thence with said line N. 84° 30' E. 73.84 poles to the beginning. Containing 100 acres.

EXCEPTING therefrom ten acres off of the N. E. corner of said lands conveyed by John Murphy and wife to Anna Murphy by deed recorded in Vol. 90, Page 498, Union County Record of Deeds, and also excepting 10 acres off of the N. W. corner conveyed by John Murphy and wife to James Murphy by deed recorded in Vol. 128, Page 177, Record of Deeds of Union County, making herein 80 acres, more or less.

did summons us C. C. Jarvis, Huber DeGood and Albert Rausch three disinterested freeholders, residing within said County of Union and administered to us an oath impartially to appraise said lands and tenements upon actual view thereof.

Now We, after actual view of said premises, and forthwith, after such view, do find and estimate the real value in money of said premises to be as follows, viz:

\$400.00 Dollars

In Testimony Whereof, We hereunto set our hands this 1st day of May 1934

Attest:
William Rausch, Sheriff
By A. G.....Deputy

C. C. Jarvis
Huber DeGood
Albert Rausch

The State of Ohio, Union County.

I hereby certify that I called an inquest of C. C. Jarvis, Huber DeGood and Albert Rausch three disinterested freeholders, residents of Union County, Ohio, and administered to them an oath impartially to appraise the within described property upon actual view.

Dated this 1st day of May 1934.

William Rausch, Sheriff
By A. G.....Deputy

EXECUTION DOCKET, UNION COUNTY

COST BILL

Dolls.	Cts.	Dolls.	Cts.
273	56		

Judg.

273 56

Att'ys for Plaintiff

Att'ys for Defendant

No. of Case - 13671

Petition Filed March 7 1934.

George W. Lee
-15-

W. J. Cox
R. B. De Good
Louie F. Cox

Sheriff

Received
A.M., and
unable to
write to

2.75

PROCEEDINGS

March 7 1934.

SHERIFF'S RETURN
Sheriff's Office, Delaware County, Ohio.

May 9th, 1934.

Received this writ on the 30th day of April, 1934, at 10:00 o'clock A.M., and pursuant to its command after due and diligent search was unable to find any goods or chattels, land or tenement to levy this writ to make the money or any part of it. Therefore this writ returned.

C. E. McKinnie, Sheriff

2.75

Ernest C. Pittman
Ernest C. Pittman, Deputy.

EXECUTION DOCKET, UNION COUNTY

COST BILL

Dolls. Cts. Dolls. Cts.

Judg.

323769.

Att'ys for Plaintiff

Att'ys for Defendant

No. of Case 12856

Judg. Petition filed Oct 31 1931.

The Prudential Insurance Company of America

- vs -

Maud M^cAdow, Jessie Swan M^cAdow, S. Dwight M^cAdow, Hazel Holt, W.E. Holt, Harriet M^cAdow, Allen Haggard.

Rece and pursu House Lev Harriett Situ Village o Bein of Marysv to Marysv said Unio I he Plaintiff

2.50

Se

See for

PROCEEDINGS

Oct 31 1931

ance

in Ivan
Adow, Hazel
McAdow.

SHERIFF'S RETURN

Sheriff's Office, Union County, Ohio.
April 6th 1934.

Received this writ on the 5th day of April 1934, at 3 o'clock P.M., and pursuant to its command on the 6th day of April 1934 I made a Court House Levy upon the following described real estate in the name of Harriett McAdow, to-wit:

Situated in the County of Union, in the State of Ohio, and in the Village of Marysville and bounded and described as follows:-

Being all of In-Lot Number Six Hundred and Ten (610) in the Village of Marysville as shown by the Plat of L. L. Longbrake's Addition to Marysville duly recorded in the office of the recorder of Deeds of said Union County, Ohio.

I hereby return this writ this 25th day of May 1934 by order of Plaintiff's Attys., Cameron & Cameron, no money made.

2.50

William Rausch, Sheriff.
By A. Grigsby, Deputy

See Appearance Docket no V- case 12856
for ^{partial} release.

See Appearance Docket no V- case 12856
for complete release of Judgment & Execution.

EXECUTION DOCKET, UNION COUNTY

COST BILL

Dolls. Cts. Dolls. Cts.

Judge.

102 14.

Att'ys for Plaintiff

Att'ys for Defendant

No. of Case *13710*

Petition Filed *May 25 1934.*

The Aikin Loan Company a corp.

-vs-

S. R. Scott

Rece
and pursu
the follo
in the St
described
Being five
six (1036
of lot nu
the City
This writ

3.28

PROCEEDINGS

May 25 1934.

my a corp.

SHERIFF'S RETURN

Sheriff's Office, Logan County, Ohio
May 26th 1934.

Received this writ on the 25th day of May 1934 at 1 o'clock P.M., and pursuant to its command I levied on the 26th day of May 1934, upon the following described real estate situated in the County of Logan, in the State of Ohio, and in the City of Bellefontaine and bounded and described as follows:

Being five feet off the north end of Lot No. ten hundred and Thirty - six (1036) and twenty-seven and one-half ($27\frac{1}{2}$) feet off the south side of lot number ten hundred and thirty-five (1035) in Staats Addition to the City of Bellefontaine, Ohio.

This writ returned this 26th day of May 1934.

Charles C. Bewley
Sheriff

3.28

EXECUTION DOCKET, UNION COUNTY

COMMON P

THE COL. S. B. MFG. CO. 70651
COST BILL

Dolls. Cts. Dolls. Cts.

Judy

107 25-

Att'ys for Plaintiff

Att'ys for Defendant

No. of Case 13568

Judicial
Petition Filed

Feb 6

1934

ON Cro

Wm H. Beard

- vs -

Alva Skidmore

Recei
1934
(\$112
this
On th
satis
Given

Fees:

PROCEEDINGS

Feb 6 1934

ON Cross Petition Elizabeth Skidmore -vs. Wm H Beard

Sheriffs Return

Received this writ May 11th. 1934 and on the 29th. day of May 1934 the sum of One Hundred and Twelve Dollars and Seventy Cents (\$112.70) was paid me by Wm. H. Beard, being the full amount of this judgment and Costs.

On the 29th. day of May 1934 I return this writ as fully satisfied.

Given under my hand this 29th. day of May 1934.

Eugene F. Frick: Sheriff

Paul Ziegert

Deputy

Fees: \$1.55

EXECUTION DOCKET, UNION COUNTY

COST BILL

Dolls. Cts. Dolls. Cts.

Judg.

508 25

Att'ys for Plaintiff

Att'ys for Defendant

No. of Case 13717.

Petition Filed June 5 1934

The Bellefontaine National Bank, etc.

- vs -

J. B. Hornberger

Received and pursuant to the following the following The foll and State of First Tract:

Being a at a point in part of said supposed to point being thence east said lot; th center of sa west line of feet to the Second Tract

Situate Bellefontaine follows, beg 173; thence 39 feet to s place of beg to John H. B

Also th Ohio and in in the orig: Beginn

of said Lo Auburn stre distant the with thewes of said lot south line east line o to the plac Estella G.

Also t Logan, Stat of the north

Also t and State c Range 14 M. 120 feet sc with the sc Inskeep's l along the v thence wes Park Stree place of b

Also estate; be south of t the south the east l line of Ch north with

The r owners. This

3.28

PROCEEDINGS

SHERIFF'S RETURN

Sheriff's Office, Logan County, Ohio.
June 5th, 1934.

Received this writ on the 5th day of June 1934, at 3 o'clock P.M., and pursuant to its command I levied on the 5th day of June 1934, upon the following real estate, to-wit:

The following described real estate situated in the County of Logan and State of Ohio, and in the City of Bellefontaine:

First Tract:

Being a part of Lot No. 158 in said city, bounded as follows, beginning at a point in the west line of said lot No. 158 at the southwest corner of that part of said lot of which John H. Hornberger died seized, said point being supposed to be 90 feet north of the southeast corner of said lot 158 and said point being in the south line of a brick building now used as a garage; thence east with the south line of said building 55 feet to the east line of said lot; thence north 17 feet to the east and west line passing three the center of said building; thence with the center line west 55 feet to the west line of said lot 158; thence with the west line of said lot south 17 feet to the place of beginning.

Second Tract:

Situated in the County of Logan and State of Ohio, and in the city of Bellefontaine, Ohio, and being part of lot 183 in said city, bounded as follows, beginning at the southwest corner of the north one half of said lot 173; thence east with said lot 25 feet; thence parallel with said south line 39 feet to said west line; thence south with said west line 25 feet to the place of beginning, and being the premises conveyed by Edgar O. Hubbard to John H. Hornberger by deed recorded in Logan County, Ohio.

Also the following premises situate in the County of Logan and State of Ohio and in the City of Bellefontaine and being part of Lots No. 235 and 248 in the original town of Bellefontaine described as follows:

Beginning at a point in the west line of Park Street and the East line of said Lot No. 248 which point is 120 feet north of the north line of Auburn street thence parallel with the north line of Auburn Street 120 feet distant therefrom west 110 feet to the west line of said lot No. 235; thence with the west line of lot 235 north 10 feet to the southwest corner of a part of said lot now belonging to the said Hornberger; thence with said Hornberger's south line east 110 feet to the east line of said lot 248; thence with the east line of said lot 248 being the west line of Park Street south 10 feet to the place of beginning and being a part of the premises devised to Estella G. Horn by Abbie Sullivan.

Also the following described real estate situated in the County of Logan, State of Ohio and in the City of Bellefontaine and being 100 feet off of the north end of Lot 235 in said City.

Also the following described real estate situate in the County of Logan and State of Ohio and City of Bellefontaine being part of Section 34, Town 4, Range 14 M.R.S. Beginning at a point in the east line of Park Street being 120 feet south of the south line of Chillicothe Avenue; thence east parallel with the south line of Chillicothe Avenue 82 feet to the west line of John D. Inskeep's Lot; thence south parallel with the east line of Park Street and along the west line of Inskeep's Lot 100 feet to the north line of an alley; thence west along the north line of said alley 82 feet to the east line of Park Street; thence north with the east side of Park Street 100 feet to the place of beginning, containing 8200 square feet.

Also a right of way for a driveway over the following described real estate; beginning at a post in the west side of Park Street being 110 feet south of the south line of Chillicothe Avenue; thence east parallel with the south line of Chillicothe Avenue 41 feet; thence south parallel with the east line of Park Street 10 feet; thence west parallel with the south line of Chillicothe Avenue 41 feet to the east side of Park Street; thence north with the East side of Park Street 10 feet to the place of beginning.

The right of way to be used in connection with the adjoining property owners.

This writ returned this 5th day of June 1934.

Charles C. Bewley, Sheriff

June 5 1934

ional Bank etc

EXECUTION DOCKET, UNION COUNTY

COST BILL

Dolls. Cts. Dolls. Cts.

Judg. 1000 00

Att'ys for Plaintiff

Att'ys for Defendant

No. of Case 13705

Petition Filed May 18 19 34

The Farmers Banking Company
of West Liberty Ohio

- vs -

D. J. Hartzler and
J. B. Hartzler

Sheriff Aff
Received the
10 o' dock a
of June, m

Rec
and pursua
want of go
Jonathan B
DESCRIPTIO

Situated i
and known
11, except
and west a
acres, more
This
plaintiff!

2.50

PROCEEDINGS

May 18 19 34.

Sheriff's Return

Sheriff's Office Champaign Co. Ohio June 6, 1934.
Received this writ on the 6th day of June, 1934 at
10 o'clock A.M. I return this writ on the 9th day
of June, no real estate upon which to levy.
E. A. Biggert Sheriff.

SHERIFF'S RETURN

Sheriff's Office, Wayne County, Ohio.

Received this writ on the 20 day of May 1934, at 9 o'clock A.M., and pursuant to its command I levied on the 6 day of June 1934, for want of goods & chattels I hereby levy on the following Real Estate of Jonathan B. Hartzler to-wit:

DESCRIPTION OF PROPERTY OF JONATHAN B. HARTZLER

Situated in the Township of Milton, County of Wayne and State of Ohio and known as the Southwest quarter of Section 36, Township, 18, Range 11, excepting out of the southeast corner, a tract 5 chains wide east and west and 10 chains in length, containing 5 acres, leaving 158.58 acres, more or less, but subject to all legal highways.

This execution herewith returned wholly unsatisfied authority plaintiff's attorney.

2.50

Chas. A. Nauman, Sheriff
 By Geo. P. Fisher, Deputy

Company

EXECUTION DOCKET, UNION COUNTY

COST BILL

Dolls. Cts. Dolls. Cts.

Att'ys for Plaintiff

Att'ys for Defendant

No. of Case 12314.

Petition Filed

19

Verne V. Shirk Executor
- vs -
Arthur M. Wyeth et al.



IN THE COURT OF COMMON PLEAS OF UNION COUNTY,
OHIO.

Verne V. Shirk, Executor
of the Estate of James
Shirk, Deceased,
Plaintiff.
vs.
Arthur M. Wyeth, et al.,
Defendants.

No. 12314

SATISFACTION OF JUDGMENT.

Whereas, on or about the 19th day of February, 1929, in the above entitled action, a deficiency judgment was rendered in favor of the plaintiff for the sum of \$3376.68, against the defendants, Orin Ray Wyeth, Arthur M. Wyeth, and Martha Wyeth, and Whereas, the undersigned thereafter purchased from the plaintiff the judgment rendered in said action, the sale of said judgment being made under the order of the Probate Court of Union County, Ohio, in the matter of the estate of said James Shirk, deceased, in the sale of desperate claims of said estate as will appear of record in Miscellaneous Records of Bonds and Letters, Volume 15, Page 173, and is yet the owner of said judgment;

Now Therefore, the undersigned as owner of said judgment does hereby acknowledge full settlement and satisfaction of the judgment aforesaid and the same is hereby released and discharged.

Dated this 9th day of July, 1934.

Witness:
F.R. Mallick

Dolph Moore

The foregoing
discharge



Ver
of
Shi

Arth

the

Jose

defe

\$201

day

of r

and v

Ohio,

eased

admin

of th

debt

us in

do he

Banki

afore

wite

FARA

PROCEEDINGS

19



IN THE COURT OF COMMON PLEAS, UNION COUNTY, OHIO.

Verne V. Shirk, Executor
of the Estate of James
Shirk, deceased,

Plaintiff.

vs.

Arthur M. Wyeth, et al.,

Defendants.

No. 12314

ASSIGNMENT OF JUDGMENT.

Whereas, on the 5th day of December, 1928, in the above entitled action, judgment was rendered in favor of Josephine Newlove (then in life, but now deceased) against the defendants, Arthur M. Wyeth and Orin Ray Wyeth in the sum of \$2012.00, with interest at six per cent per annum from the 26th day of November, 1928, on two promissory notes secured by mortgage, of record in Volume 82, Page 586 Union County Mortgage Records, and whereas in a proceedings in the Probate Court of Union County, Ohio, in the matter of the estate of said Josephine Newlove, deceased, the estate of said Josephine Newlove was released from administration and the undersigned were declared to be the owners of the said judgment and the mortgage securing the said judgment debt and said indebtedness was ordered paid to the undersigned.

Now, therefore, for valuable consideration to us in hand paid, the undersigned, Nannie Heisey and Ernest Newlove, do hereby sell, assign, transfer and set over unto the Richwood Banking Company of Richwood, Ohio, the judgment and judgment debt aforesaid.

Dated this 5th day of July, 1934.

Witness:-
F. A. McAllister

Ernest Newlove
Nannie A. Heisey

The foregoing judgment is fully satisfied and discharged - Dated Aug. 20, 1934
The Richwood Bankers Co
By F. A. McAllister, Atty

EXECUTION DOCKET, UNION COUNTY

THE COL. B. S. MFG. CO. 70841

COST BILL

Dolls. Cts. Dolls. Cts.

Judg

53 00

Att'ys for Plaintiff

Att'ys for Defendant

No. of Case 13602.

Verdict
Petition Filed *May 24 19 34.*

Leo Fladt

-vs-

George Fladt.

Appraisal of Goods and Chattels

We, the undersigned disinterested freeholders and residents of Union County, and State of Ohio, having been duly summoned and sworn by William Rausch Sheriff of said County, impartially to appraise upon actual view, the following described goods and chattels, to-wit:

- 1 Ohio Tractor Disc \$40.00
- 1 Wallace Tractor 100.00
- 1 J.I. Case three bottom plow 40.00
- 1 Huber 18 H.P. Steam Engine 100.00
- 1 32x 54 Huber Separator 75.00

to be sold on an Execution issued from the Court of Common Pleas of said County, in the action of Leo Fladt Plaintiff, against George Fladt, Defendant, do forthwith, after actual view of said goods and chattels, make return and say that the same are of the real value in money of \$355.00 Dollars.

Given under our hands this 6th day of June 1934.

Ernest J. Rausch
Hardy Rausch

State of Ohio, Union County:

I hereby certify that the within Appraisers Ernest J. Rausch & Hardy Rausch are freeholders and residents of said County, and were duly summoned and sworn by me to appraise, the within described goods and chattels, this 6th day of June 1934.

William Rausch, Sheriff
By A. Grigsby, Deputy

Rece
and pursu
the follo

I he
Plaintiff

5.54

PROCEEDINGS

May 24 1934.

SHERIFF'S RETURN

Sheriff's Office, Union County, Ohio.

Received this writ on the 6th day of June 1934 at 10 o'clock A.M., and pursuant to its command I levied on the 6th day of June 1934, upon the following described goods and chattels, to-wit:

One Tractor Disc	\$40.00
One Wallace Tractor	100.00
One J.I. Case three bottom plow	40.00
One Huber 18 H.P. Steam Eng.	100.00
One 32 x 54 Huber Separator	75.00

Total ----- \$355.00

I hereby return this writ this 28th day of June 1934, by order of Plaintiff's Atty., John Dailey.

5.54

William Rausch, Sheriff.
By A. Grigsby, Deputy

EXECUTION DOCKET, UNION COUNTY

THE COL. S. R. MFR. CO. 70641

COST BILL

Dolls. Cts. Dolls. Cts.

Judg. 299 09.

Att'ys for Plaintiff

Att'ys for Defendant

No. of Case 13711

Petition Filed May 25 1934.

Robert L. Holland.

- vs -
John Yocum.

Appraisal of Goods and Chattels

We, the undersigned disinterested freeholders and residents of Union County, and State of Ohio, having been duly summoned and sworn by William Rausch Sheriff of said County, impartially to appraise upon actual view, the following described goods and chattels, to-wit:

1 Farmall Tractor	\$50.00
1 Hay loader	10.00
1 Corn harvester	8.00
1 Mowing machine	2.00
1 Wagon & Flat rack	5.00
1 Oliver riding plow	3.00
1 Spring tooth harrow	1.50
1 Hand roller	2.50
1 Check row corn planter	25.00
1 Tractor gang plow	15.00
1 Gas engine	2.00
4 Milk cans	2.00
1 Cream separator, Primrose	1.50
1 Milking machine	3.00
Farm tools	5.00
Old harness	1.00
Feed grinder	1.00
18 acres corn, Union County)	10.00
14 acres, corn, Logan County)	
10 acres alfalfa hay, Logan County	50.00
8 acres mixed hay, " "	24.00
19 acres mixed hay, Union County	57.00
20 acres oats " "	3.00
2 Guernsey heifers, 6 months or more	35.00
4 Holstein heifers, 6 months	75.00
1 Red cow, 8 yrs. old	30.00
1 Black gelding, 10 yrs. old	100.00
1 Bay mare, 6 yrs. old	140.00
11 Holstein cows, five to nine yrs. old	330.00
1 Brown Swiss cow, 8 yrs. old	30.00
4 Brood sows	32.00
12 shoats	30.00
20 chickens	10.00
1 Buzz saw	6.00
2 minure spreaders	45.00
1 Tractor disc	20.00
Two row corn cultivator	30.00

to be sold on an Execution issued from the Court of Common Pleas of said County, in the action of Robert L. Holland Plaintiff, against John Yocum Defendant, do forthwith, after actual view of said goods and chattels, make return and say that the same are of the real value in money of \$1194.50 Dollars.

Given under our hands this 28th day of May 1934.

W. B. Stewart
G. A. Simpson

State of Ohio, Union County:

I hereby certify that the within Appraisers W. B. Stewart and G. O. Simpson are freeholders and residents of said County, and were duly summoned and sworn by me to appraise, the within described goods and chattels, this 28th day of May 1934.

William Rausch, Sheriff
By A. Grigsby, Deputy

Received and pursuant to the following:
1 Farmall Trac
1 Hay loader
1 Corn harvest
1 Mowing machi
1 Wagon & flat
1 Oliver riding
1 Spring Tooth
1 Hand roller
1 Check row co
1 Tractor gang
1 Gas engine
4 Milk cans
1 Cream separa
1 Milking mach
Farm tools
old harness
Feed grinder
18 acres corn,
14 acres, corn,
10 acres alfal
8 acres mixed
19 acres mixed
20 acres oats
2 Guernsey heif
4 Holstein heif
1 Red cow, 8 y
1 Black gelding
1 Bay mare, 6
11 Holstein cow
4 Brood sows
12 shoats
20 chickens
1 Buzz saw
2 Manure spread
1 Tractor disc
Two row corn cu

This case
this writ this

2.00

Received and pursuant to the following:
14 acres co
10 acres al
6 acres mi
This writ r
not satisfi

3.44

PROCEEDINGS

May 25 1934.

SHERIFF'S RETURN
Sheriff's Office, Union County, Ohio.
May 28th 1934.

Received this writ on the 26th day of May 1934 at 9 o'clock A.M., and pursuant to its command I levied on the 28th day of May 1934, upon the following described goods and chattels, to-wit:

1 Farmall Tractor	\$50.00
1 Hay loader	10.00
1 Corn harvester	8.00
1 Mowing machine	2.00
1 Wagon & flat rack	5.00
1 Oliver riding plow	3.00
1 Spring Tooth harrow	1.50
1 Hand roller	2.50
1 Check row corn planter	25.00
1 Tractor gang plow	15.00
1 Gas engine	2.00
4 Milk cans	2.00
1 Cream separator, Primrose	1.50
1 Milking machine	3.00
Farm tools	5.00
old harness	1.00
Feed grinder	1.00
18 acres corn, Union County)	10.00
14 acres, corn, Logan County)	
10 acres alfalfa hay, Logan County	50.00
8 acres mixed hay, " "	24.00
19 acres mixed hay, Union County	57.00
20 acres oats " "	3.00
2 Guernsey heifers, 6 months or more	35.00
4 Holstein heifers, 6 months	75.00
1 Red cow, 8 yrs. old	30.00
1 Black gelding, 10 yrs. old	100.00
1 Bay mare, 6 yrs. old	140.00
11 Holstein cows, five to nine yrs. old	330.00
1 Brown Swiss cow, 8 yrs. old	30.00
4 Brood sows	32.00
12 shoats	30.00
20 chickens	10.00
1 Buxx saw	6.00
2 Manure spreaders	45.00
1 Tractor disc	20.00
Two row corn cultivator	30.00

Total -----\$1194.50

This case having been settled and costs paid, I hereby return this writ this 12th day of July 1934.

2.00

William Rausch, Sheriff.
By A. Grigsby, Deputy.

SHERIFF'S RETURN
Sheriff's Office, Logan County, Ohio.
June 13th 1934.

Received this writ on the 13th day of June 1934, at 1 o'clock P.M., and pursuant to its command I levied on the 13th day of June 1934, upon the following personal property:

- 14 acres corn
 - 10 acres alfalfa hay
 - 8 acres mixed hay
- This writ returned this 11th day of September 1934 for want of time, not satisfied, no money made.

3.44

Charles C. Bewley, Sheriff.

EXECUTION DOCKET, UNION COUNTY

THE COL. S. S. REG. CO. 70841

COST BILL

Dolls. Cts. Dolls. Cts.

Att'ys for Plaintiff

Att'ys for Defendant

No. of Case 13646

Petition Filed

19

Clara B.M. Blumenschein
Minnie W.S. Rausch

Otto John Scheiderer

Appraisal of Goods and Chattels

We, the undersigned disinterested freeholders and residents of Union County, and State of Ohio, having been duly summoned and sworn by William Rausch Sheriff of said County, impartially to appraise upon actual view, the following described goods and chattels, to-wit:

1 farm wagon	\$25.00
1 hay tedder	5.00
1 wheat binder, McCormick	25.00
1 single disc	35.00
1 corn binder	15.00
1 riding breaking plow	10.00
1 walking plow	5.00
1 corn plow	5.00
1 hay loader	80.00
1 hay rake, side delivery	80.00
1 DeSoto Sedan, 1932 Model	200.00
1 black horse, 20 yrs. old	35.00
1 grey horse	50.00
12 breeding ewes	30.00
18 spring lambs	18.00
1 grey mare	100.00
1 wheat drill, Hoosier	25.00
1 corn planter	10.00
5 tons clover hay, in mow	30.00
6 milch cows	180.00
12 acres, growing corn	25.00
6 acres, growing oats	8.00
one-third interest in the following:	
16 acres wheat in shock	60.00
one-half interest in the following:	
38 acres wheat (on home farm)	221.00

to be sold on an Execution issued from the Court of Common Pleas of said County, in the action of Clara M. B. Blumenschein Plaintiff, against Otto John Scheiderer Defendant, do forthwith, after actual view of said goods and chattels, make return and say that the same are of the real value in money of \$1277.00 Dollars.

Given under our hands this 28th day of June 1934.

H. E. Conkright
G. M. Haines

State of Ohio, Union County:

I hereby certify that the within Appraisers H. E. Conkright and G. M. Haines are freeholders and residents of said County, and were duly summoned and sworn by me to appraise the within described goods and chattels, this 28th day of June 1934.

William Rausch, Sheriff
By A. G. Deputy

Recel
andpursuan
the follow
Sheriff's B
See Sherif
1 farm wago
1 hay tedde
1 wheat bir
1 single di
1 corn bind
1 riding br
1 walking p
1 corn plow
1 hay load
1 hay rake,
1 Desoto Se
1 black hor
1 grey hors
12 breeding
18 spring l
1 grey mare
1 wheat dri
1 corn plan
5 tons clov
6 milch cow
12 acres, g
6 acres, gr
one
15 acres wh
one
38 acres wh

I her
has been d

2.00

PROCEEDINGS

SHERIFF'S RETURN

Sheriff's Office, Union County, Ohio.
June 28th 1934.

Received this writ on the 28th day of June 1934, at 2 o'clock P.M. and pursuant to its command I levied on the 28th day of June 1934, upon the following described goods and chattels, to-wit:

Sheriff's Fees including Appraisers Fee paid
See Sheriff's Cash Book No. 5, Page 90.

1 farm wagon	\$25.00
1 hay tedder	5.00
1 wheat binder, McCormick	25.00
1 single disc	35.00
1 corn binder	15.00
1 riding breaking plow	10.00
1 walking plow	5.00
1 corn plow	5.00
1 hay loader	80.00
1 hay rake, side delivery	80.00
1 Desoto Sedan, 1932 Model	200.00
1 black horse, 20 yrs. old	35.00
1 grey horse	50.00
12 breeding ewes	30.00
18 spring lambs	18.00
1 grey mare	100.00
1 wheat drill, Hoosier	25.00
1 corn planter	10.00
5 tons clover hay, in mow	30.00
6 milch cows	180.00
12 acres, growing corn	25.00
6 acres, growing oats	8.00
one-third interest in the following:	
15 acres wheat in shock	60.00
one-half interest in the following	
38 acres wheat (on home farm)	221.00

Total\$1277.00

I hereby return this writ this 7th day of August 1934 as the case has been dismissed through bankrupt proceedings.

William Rausch, Sheriff.
By A. Grigsby, Deputy

2.00

EXECUTION DOCKET, UNION COUNTY

COST BILL

Dolls. Cts. Dolls. Cts.

Judg. 213 29.

Att'ys for Plaintiff

Att'ys for Defendant

No. of Case 13716.

Petition Filed June 4 1934.

Tom Zanona
Mary Zanona
Joseph Amato
Lottie Amato

APPRAISAL OF GOODS AND CHATTELS.

We, the undersigned disinterested freeholders and residents of Union County, and State of Ohio, having been duly summoned and sworn by William Rausch Sheriff of said County, impartially to appraise upon actual view, the following described goods and chattels, to-wit:

Table with 2 columns: Description of goods and their value. Items include suckling calves, milk cows, yearlings, spring calf, horses, and various farming implements like plows, harrows, and mowers.

to be sold on an Execution issued from the Court of Common Pleas of said County, in the action of Tom Zanona, et al. Plaintiff, against Joseph Amato, et al. Defendant do forthwith, after actual view of said goods and chattels, make return and say the same are of the real value in money of \$563.00 Dollars.

Given under our hands this 3rd. day of July 1935. Lewis Fox and G. M. Haines, Appraisers.

STATE OF OHIO, UNION COUNTY: Made this 5th day of June 1934.

I hereby certify that the within Appraisers Lewis Fox and G. M. Haines are freeholders and residents of said County, and were duly summoned and sworn by me to appraise, the within described goods and chattels, this 3rd. day of July 1935.

I hereby certify that the within Appraisers G. A. Simpson & B. A. Simpson, are freeholders and residents of said County, and were duly summoned and sworn by me to appraise, the within described goods and chattels, this 5th day of June 1934.

William Rausch, Sheriff
By A. Grigsby, Deputy

Rece...
and pursua...
the follow...
1 disc
1 two hors...
1 corn cul...
1 roller
1 mowing m...
1 corn plan...
1 Dodge Tr...
25 acres c...
17 acres wh...
60 chickens...
2 black Jer...
1 " Jer...
2 " Jer...
1 white fac...
4 brood sow...
21 pigs
7 shoats
1 red heife...
1 black & w...
1 bay mare
1 grey hors...
1 set harne...

An App...
having been...
6.18+
\$2.00 appra...

Received...
pursuant to...
following de...

2 su...
8 m...
5 ca...
1 sp...
3 ho...
1 wa...
1 co...
2 cu...
1 d...
1 m...
1 se...
1 co...
1 wa...
8 ac...
3 ad...
10 a...
1 co...
1 co...
1 w...

I hereby...
expired while

\$8.33
2.00 appra...
6.33 Sheriff

PROCEEDINGS

June 4 1934

SHERIFF'S RETURN
 Sheriff's Office, Union County, Ohio,
 June 5th 1934.

Received this writ on the 4th day of June 1934, at 2 o'clock P.M., and pursuant to its command I levied on the 5th day of June 1934, upon the following described goods and chattels, to-wit:

1 disc	
1 two horse wagon	\$3.50
1 corn cultivator	8.00
1 roller	3.00
1 mowing machine	3.00
1 corn planter	2.50
1 Dodge Truck	5.00
25 acres corn	25.00
17 acres wheat	20.00
60 chickens	17.00
2 black Jersey cows with calf at side	30.00
1 " Jersey cow	40.00
2 " Jersey cows, four yrs. old with calf at side	20.00
1 white faced heifer	40.00
4 brood sows	18.00
21 pigs	20.00
7 shoats	21.00
1 red heifer, 1 yr. old	14.00
1 black & white heifer, 1 yr. old	10.00
1 bay mare	8.00
1 grey horse	20.00
1 set harness	25.00
	5.00
Total.....	\$358.00

An Affidavit for Exemptions of the within described chattels having been filed, I hereby return this writ.

6.18+

2.00 apprais.

William Rausch, Sheriff.
 By A. Grigsby, Deputy

SHERIFF'S RETURN.

Sheriff's Office, Union County, Ohio.
 July 3rd. 1935.

Received this writ on the 1st day of July 1935 at 2 o'clock P.M., and pursuant to its command I levied on the 3rd. day of July 1935, upon the following described goods and chattels, to-wit:

2 suckling calves	\$ 8.00
8 milk cows	200.00
5 calves, yearlings	100.00
1 spring calf	5.00
3 horses, 1-13 yrs old, 1 bay & 1 gray	50.00
1 wagon rack	30.00
1 corn plow	10.00
2 cultivators	4.00
1 disc	4.00
1 harrow	2.00
1 mower	1.00
1 set double harness	10.00
1 corn planter	20.00
1 walking breaker plow	4.00
8 acres of wheat, more or less	80.00
3 acres of rye, more or less	15.00
10 acres of corn, more or less	25.00
1 corn sheller	1.00
1 corn cracker	1.00
1 wine press	1.00

Total.....\$563.00

I hereby return this writ this 12th day of September 1935. Time having expired while waiting for instructions from Atty., no money made.

William Rausch, Sheriff.
 By A. Grigsby, Deputy.

\$8.33

2.00 apprais
6.33 Sheriff

EXECUTION DOCKET, UNION COUNTY

THE COL. & S. R.F.S. CO. 70641

COST BILL

Dolls. Cts. Dolls. Cts.

Judg. 213 29

Att'ys for Plaintiff

Att'ys for Defendant

No. of Case 13716

Petition Filed June 4 1934

10 acres of corn 52.00
 2 acres of wheat 19.00
 2 acres of mixed 80.00
 1 mowing machine 4.00
 1 corn planter 50.00
 1 set double harness 10.00
 1 horse 1.00
 1 mule 8.00
 1 pig 4.00
 2 chickens 4.00
 1 cow 10.00
 1 mule 20.00
 1 set harness 20.00
 2 horses 1-12 lbs 20.00
 1 sheep 2.00
 2 calves 100.00
 2 with cows 300.00
 2 working harness 8.00

Following described goods and chattels to-wit:
 1 disc
 1 two horse wagon
 1 corn cultivator
 1 roller
 1 mowing machine
 1 corn planter
 1 Dodge Truck
 25 acres corn
 17 acres wheat
 60 chickens
 2 black Jersey cows with calf at side
 1 " Jersey cow
 2 " Jersey cows, four yrs. old with calf at side
 1 white faced heifer
 4 brood sows
 21 pigs
 7 shoats
 1 red heifer, 1 yr. old
 1 black & white heifer, 1 yr. old
 1 bay mare
 1 grey horse
 1 set harness

We, the undersigned disinterested freeholders and residents of
 County, and State of Ohio, having been duly summoned and sworn by
 Sheriff of said County, by
 Deputy Sheriff of said County, impartially to appraise upon actual view,
 the following described goods and chattels, to-wit:

- 1 disc \$3.50
- 1 two horse wagon 8.00
- 1 corn cultivator 3.00
- 1 roller 3.00
- 1 mowing machine 2.50
- 1 corn planter 5.00
- 1 Dodge Truck 25.00
- 25 acres corn 20.00
- 17 acres wheat 17.00
- 60 chickens 30.00
- 2 black Jersey cows with calf at side 40.00
- 1 " Jersey cow 20.00
- 2 " Jersey cows, four yrs. old with calf at side 40.00
- 1 white faced heifer 18.00
- 4 brood sows 20.00
- 21 pigs 21.00
- 7 shoats 14.00
- 1 red heifer, 1 yr. old 10.00
- 1 black & white heifer, 1 yr. old 8.00
- 1 bay mare 20.00
- 1 grey horse 25.00
- 1 set harness 5.00

to be sold on an Execution issued from the Court of Common Pleas of said
 County, in the action of TomZanona, et al. Plaintiff, against Joseph
 "mato et al., Defendant, do forthwith, after actual view of said goods
 and chattels, make return and say that the same are of the real value
 in money of \$358.00 Dollar.

Given under our hands this 5th day of June 1934.

G. A. Simpson
 B. A. Simpson

State of Ohio, Union County:

I hereby certify that the within Appraisers G. A. Simpson & B. A.
 Simpson, are freeholders and residents of said County, and were duly
 summoned and sworn by me to appraise, the within described goods and
 chattels, this 5th day of June 1934.

William Rausch, Sheriff
 By A. Grigsby, Deputy

EXECUTION DOCKET, UNION COUNTY

COST BILL

Dolls. Cts. Dolls. Cts.

Judg

9168 12

Att'ys for Plaintiff

Att'ys for Defendant

No. of Case 13659

Judg Filed June 11 1934

The Virginian Joint Stock Land Bank of Charleston

- vs -

Otto Nathan Howard

SHERIFF'S RETURN

Sheriff's Office, Franklin County, Ohio.

Received this writ on the 5th day of June, 1934, at the County of Franklin, Ohio, and pursuant to its command thereof, I did on the 5th day of said month, 1934, levy on the following described real estate...

Received from Paul S. Howard and Max S. Howard, Administrators of the Estate of Otto Nathan Howard, deceased, the sum of \$5457.06 in full of the balance of the judgment, interest and costs rendered on the 11th day of June, 1934, in case #13659 in the Court of Common Pleas of Union County, Ohio, being the case of The Virginian Joint Stock Land Bank of Charleston, plaintiff, vs. Otto Nathan Howard, et al., defendants, said judgment being rendered in favor of The Virginian Joint Stock Land Bank of Charleston against the said Otto Nathan Howard.



Urbana, Ohio Aug. 29, 1936.

This release shall operate as a full and complete discharge of the lien of said judgment caused by executions issued to the Sheriffs of Champaign, Franklin and Union Counties, Ohio, upon all the real estate in said counties upon which levy had been made or which were owned at any time by the said Otto Nathan Howard, and as a full and complete discharge of said judgment and of the note upon which the same was taken, and of all rights or claims of the undersigned, The Virginian Joint Stock Land Bank of Charleston, against the said Otto Nathan Howard, his heirs, administrators and assigns, because of said judgment and said note.

THE VIRGINIAN JOINT STOCK LAND BANK OF CHARLESTON. BY Cameron & Cameron Its Attorneys.

In consideration of the sum of five thousand four hundred and fifty seven dollars, upon the execution of this judgment against the lands and also above, an

Rece and pursu following Beg what was a line of stone cor Howard's line 152 land; the 89/100 po north 56 forty-thr patented Bein Township Begi thence no chains, 4 east 7.48 at 9.24 c of survey ning con BEET county of VJao containing bike sold rods to c fence w/ near 24.1 12 minute to west w 20.12 12 minute 100.00

CHLSEA HO AS celes BEITLONR in the ce 12. 1887 centre of 1882. In gley acle 1887 108- and holdr BEGINING BEITLONR 100.00 part of 5 to 1890. 24/100 cr to a ston

PROCEEDINGS

SHERIFF'S RETURN

Sheriff's Office, Champaign County, Ohio.
July 8th 1934.

Received this writ on the 7th day of July 1934, at 4:00 o'clock P.M. and pursuant to its command I levied on the 8th day of July 1934, upon the following described real estate:

Beginning at a stake in the center of the pike northwest corner of what was formerly J.A. McDonald's land; thence North 55 1/2 degrees west with a line of what was formerly Frank Pearl's land fifty and 44/100 poles to a stone corner southwest corner of said Pearl's land and corner of said O.N. Howard's land; thence south 53 degrees 50 minutes west with said Howard's line 152 64/100 poles to a stone corner of what was formerly Elias Smith's land; thence south 35 degrees 37 minutes east with said Smith's line 39 89/100 poles to a stake southwest corner of said J.A. McDonald's land; thence north 56 degrees 18 minutes east 169/32 poles to the beginning, containing forty-three & 84/100 acres, and being part of Military Survey No. 8565 patented to Walter Dunn.

Being a part of sub-division of Cranston lands in Survey 9724 Rush Township Champaign County, Ohio.

Beginning at a stone the southwest corner of said survey 9724; thence north 34 degrees west along survey line, passing a stone at 26.74 chains, 48.04 1/2 chains to a stone on survey line; thence north 54 degrees east 7.43 chains to a stone; thence south 33 1/2 degrees east passing stones at 9.24 chains a total distance of 48.11 chains to a stone on south line of survey 9724. Thence south 54 degrees west 7.37 chains to the beginning, containing 35.65 acres.

Beginning at a stone southwest corner of survey 2808; thence north corner of Cranston and bounded and described as follows:

Also the following premises situated in the Township of Rush containing 55 1/2 1/10 acres:
pike south 32 degrees 42 minutes east 122.25 rods to base of returning rods to center of north township and Woodstock Pike; thence with said fence with said Miller, a line north 24 degrees 12 minutes east 321.50 west 24.45 rods to a stone southwest corner to building of Miller, a line; 12 minutes west 24.88 rods to a stone; thence north 22 degrees 42 minutes to what was the E. W. Miller land; thence with Miller, a line south 22 degrees north 22 degrees 42 minutes west 118.44 rods to a stone north east corner 12 minutes west 332.60 rods to a stone in south line of survey; thence Woodstock Pike and in the center line of survey 2808; thence south 22 degrees

Survey No. 4815; thence south 22 degrees west 118-48/100 poles to 25 degrees west 82-26/100 poles to a stone in the north line of the returning line; thence with the center of said road north in the center of the glazier of said road and the millstone and 12 feet (from the center of the road) 22-64/100 poles to a stone center of the Miller Center and Newton Road; thence north 10 degrees 1800; thence north 22 degrees east 134-8/100 poles to a stone in the road side first of land conveyed to E. W. Miller to B. Emma Cooper's east 108-48/100 poles to a stone; the southwest corner of a one min- and north-south line corner to O. B. Barton, a line; thence south 22 degrees BEGINNING at a stone in the north line of said survey No. 4815 being a part of survey No. 4815 and No. 2847 Township of Union and bounded and described as follows: situated in the corner of Union in the state of Ohio and in the part of Survey No. 4815

of land. Being a part of Survey No. 4815 and No. 2847 Township of Union and bounded and described as follows: situated in the corner of Union in the state of Ohio and in the part of Survey No. 4815
of land. Being a part of Survey No. 4815 and No. 2847 Township of Union and bounded and described as follows: situated in the corner of Union in the state of Ohio and in the part of Survey No. 4815
of land. Being a part of Survey No. 4815 and No. 2847 Township of Union and bounded and described as follows: situated in the corner of Union in the state of Ohio and in the part of Survey No. 4815

June 11 1934

Land

April 27-1935

In consideration of the payment of (\$4600⁰⁰) forty six hundred dollars, upon the judgment of The Virginian Joint Stock Land Bank against Otto Nathan Howard in this case there is released from the lien of the execution issued to the Sheriff of Union County, all of the lands upon which said Union County execution and also from the lien of the judgment mentioned above, and receipt of \$4600⁰⁰ to apply upon said judgment is hereby acknowledged.

The Virginian Joint Stock Land Bank
by *Ernest & Erwin*
Attorneys.

EXECUTION DOCKET, UNION COUNTY

THE COL. S. R. REG. CO. 70251

COST BILL

Dolls. Cts. Dolls. Cts.

Judg

9168 12

Att'ys for Plaintiff

Att'ys for Defendant

No. of Case 13659

Judg Petition Filed June 11 1934

The Virginia Joint Stock Land Bank of Charleston

- vs -

Otto Nathan Howard

SHERIFF'S RETURN

Sheriff's Office, Franklin County, Ohio. August 6th 1934.

Received this writ on the 6th day of August 1934, at 9 o'clock A.M., and pursuant to its command thereof, for want of goods and chattels upon which to levy, I did on the 6th day of August 1934, levy on the following described Real Estate:

Situated in the City of Grandview Heights, County of Franklin, and State of Ohio;

First Tract; Being Lots Nos. 693, 694 and 11.50 feet off of the east side of Lot No. 695, of Gladdington heights Subdivision, as the same are numbered and delineated upon the recorded plat thereof, of record in Plat Book No. 4, page 334, in the office of the Recorder of Deeds in and for franklin county, Ohio.

Second Tract; Being Lots Nos. 696 and 695 in Gladdington Heights Subdivision, except 11.50 feet off of the east side of Lot No. 695, as the same are numbered and delineated upon the recorded plat thereof, of record in Plat Book No. 4, page 334, in the office of the Recorder of Deeds in and for Franklin County, Ohio.

Third Tract; Also a parcel of ground, fronting 49 feet on Third Avenue, and having a depth of 112 feet out of the southeast corner of Lot No. 45 of Wyandotte Place Subdivision, as the same is numbered and delineated upon the recorded plat thereof, of record in Plat Book No. 7, at page 366, in the Recorder's Office in Franklin County, Ohio, except an easement for a driveway granted Dora M. Johnson, by supplement in Miscellaneous Records Vol. No. 27, page 97, and shown at Section 6 under date of April 9th. 1928.

This Writ returned account of prior liens.

ROSS E. Anderson Sheriff of Franklin County, O. By W. R. Herdman, Deputy

4.90

Situated in the State of Ohio, County of Union and Township of Allen, and bounded and described as follows: Being a part of Survey No. 4880. Beginning at a stone at the Northeast corner of a 30.2 acre tract of land owned by Emma Bales in said Survey; Thence in a southeasterly direction with her East line 39.32 chains to a stone in the center of road and her South east corner; Thence North 55 1/2 degrees East 22.13 chains to a stone on the East line of said Survey No.4880; Thence North 34 1/2 degrees West with said Survey line 38.83 chains to a stone on R.Irwins Southline; Thence with said Irwin's line 21.34 chains to the place of beginning and containing 84.37 acres of land.

Also the following tract of land: Situated in the County of Union, in the State of Ohio, and in the Township of Allen and bounded and described as follows: Being a part of Surveys No 4812 and No 3241- Beginning at a stone in the northerly line of said Survey No.4812 and northeasterly corner to O.B.Eaton's land; Thence South 35 degrees East 108.72 poles to a stone, the south west corner of a one hundred acre tract of land conveyed by F.M.Spain to B.Grubbs October 6, 1865; Thence North 55 degrees East 124.08 poles to a stone in the center of the Allen Center and Newton Road; Thence North 10 degrees 15' East (along the center of said road) 63.24 poles to a stone in the center of the crossing of said road and the Marysville and Bellefontaine Gravel Road; Thence with the center of said road North 72 degrees West 83.56 poles to a stone in the Northerly line of Survey No.4812; Thence South 55 degrees West 118.48 poles to the beginning. Containing ninety-nine (99) acres and one hundred fifteen (115) poles.

Also the following tract of land: Situated in the Township of Allen, County of Union and State of Ohio, described as follows: Beginning at a stone in a line of land containing 238 acres by William Andas to Stephen Spain, in the center of the Newton and Allen Center Road; Thence with the said line South 55 degrees West 114 poles to a stake and two beeches northe asterly corner to lands conveyed by said William Andas to William Spain; thence South 35 degrees East 114.44 poles to a stone in the center of said Newton and Allen Center Road; Thence with the center of said Newton and Allen Center Road North 10 degrees 45' East 160 poles to the place of beginning. Containing forty and one-fourth (40 1/4) acres, more or less, and being part of Survey No.4812.

I hereby return this writ this 6th day of April, 1935 by order of Plaintiffs Attorneys. William Rausch, Sheriff By A.Grigsby Deputy.

\$3.50

I do certify that

Rec and purs following Beg what wa a line stone c Howard's line 152 land; th 89/100 p north 56 forty-th patented Bei Township Beg thence n chains, ea at of surve ning, co Als Champaign John bai south 35 land pur minutes 10 poles of the p ning. S Als in the T of Surve ning at Woodstoc 15 minut north 35 to what 15 minut west 34. thence w rods to pike sou containi Als County o Beg 35 degre 5808 and west 220 5808 at to a cor poles to east 10 15 minut grounds; a stone 5583 and 220.56 p 5808 at Survey 5 Con highways I 2.66 106 1818; center a 10' Pa to the r Bellefont 72 degre Survey M the beg fifteen Also the Sit Ohio and BEGINNIE by Will Allen Ce poles to ed by sa East 11 Center R Road No CONTAIN part of

PROCEEDINGS

SHERIFF'S RETURN

Sheriff's Office, Champaign County, Ohio.
July 8th 1934.

Received this writ on the 7th day of July 1934, at 4:00 o'clock P.M. and pursuant to its command I levied on the 8th day of July 1934, upon the following described real estate:

Beginning at a stake in the center of the pike northwest corner of what was formerly J.A. McDonald's land; thence North 55 1/2 degrees west with a line of what was formerly Frank Pearl's land fifty and 44/100 poles to a stone corner southwest corner of said Pearl's land and corner of said O.N. Howard's land; thence south 53 degrees 50 minutes west with said Howard's line 152 64/100 poles to a stone corner of what was formerly Elias Smith's land; thence south 35 degrees 37 minutes east with said Smith's line 39 89/100 poles to a stake southwest corner of said J.A. McDonald's land; thence north 56 degrees 18 minutes east 169/32 poles to the beginning, containing forty-three & 84/100 acres, and being part of Military Survey No. 8565 patented to Walter Dunn.

Being a part of sub-division of Cranston lands in Survey 9724 Rush Township Champaign County, Ohio.

Beginning at a stone the southwest corner of said survey 9724; thence north 34 degrees west along survey line, passing a stone at 26.74 chains, 48.04 1/2 chains to a stone on survey line; thence north 54 degrees east 7.44 chains to a stone; thence south 33 1/2 degrees east passing stones at 3.24 chains a total distance of 48.11 chains to a stone on south line of survey 9724. Thence south 54 degrees west 7.37 chains to the beginning, containing 35.65 acres.

Also the following described real estate, situated in the County of Champaign, Township of Rush and Virginia Military Survey number 5583, John Baird, and beginning in the center of the Woodstock pike, at a point south 35 degrees 45 minutes east 16.49 poles from a corner of O. N. Howard land purchased by J. D. Cranston's assignees; thence north 54 degrees 15 minutes east 16 poles to a stake; thence south 35 degrees 45 minutes east 10 poles; thence south 54 degrees 15 minutes west 16 poles to the center of the pike; thence with the center of the pike to the place of beginning. Said tract contains one acre of land.

Also the following real estate situated in the County of Champaign, in the Township of Rush and bounded and described as follows; Being part of Survey 5583 and John Baird original Proprietor for 1088 acres. Beginning at a stone on the west side of Grade of the North Lewisburg and Woodstock Pike and in the South line of Survey 5583; thence south 54 degrees 15 minutes west 225.60 rods to a stone in south line of Survey; thence north 35 degrees 45 minutes west 119.44 rods to a stone north east corner to what was the E. M. Smith land; thence with Smith's line south 54 degrees 15 minutes west 34.88 rods to a stone; thence north 35 degrees 45 minutes west 34.72 rods to a stone southwest corner to Enrique C. Miller's land; thence with said Miller's line north 54 degrees 15 minutes east 261.20 rods to center of North Lewisburg and Woodstock Pike; thence with said pike south 35 degrees 45 minutes east 153.52 rods to place of beginning, containing 224 1/10 acres.

Also the following premises situated in the Township of Rush, County of Champaign and bounded and described as follows:

Beginning at a stone southeast corner to Survey 5808; thence north 35 degrees 45 minutes west 150.12 poles to a stone in east line of survey 5808 and corner to Enrique Miller land; thence south 54 degrees 15 minutes west 220.56 poles to a stone in Woodstock Pike passing west line of Survey 5808 at 110.56 poles; thence south 35 degrees 45 minutes east 16.40 poles to a corner of School grounds; thence north 54 degrees 15 minutes east 16 poles to northeast corner of School grounds; thence south 35 degrees 45 minutes east 10 poles to southeast corner of School grounds; thence south 54 degrees 15 minutes west 16 poles to center of Pike and southwest corner of School grounds; thence with Pike south 35 degrees 45 minutes east 126.12 poles to a stone in south line of Survey 5583; thence with south line of Survey 5583 and the south line of survey 5808 north 54 degrees 15 minutes east 220.56 poles to place of beginning passing the southwest corner of survey 5808 at 110 poles. Containing in survey 5583 103 44/100 acres and in Survey 5808 104.14 acres and in all 207 58/100 acres.

Containing in all 512.17 acres, more or less, but subject to Legal highways.

I return this writ on the 19th day of August, 1934, (Levy Made).

2.66 100-... E. A. Biggert, Sheriff

1845; Thence...
center of the...
18' East...
to the center...
Bellevontsine...
72 degrees West 83-56/100 poles to a stone in the Northerly line of Survey No. 4812; Thence South 55 degrees West 118-48/100 poles to the beginning.

CONTAINING Ninety-nine (99) acres and one hundred and fifteen (115) poles.

Also the following tract of land:
Situated in the Township of Allen, County of Union and State of Ohio and described as follows:

BEGINNING at a stone in a line of land containing 238 acres, conveyed by William Andas to Stephen Spain, in the center of the Newton and Allen Center Road; Thence with said line South 55 degrees West 114 poles to a stake and two beeches northeasterly corner to lands conveyed by said William Andas to William Spain; Thence South 35 degrees East 114-44/100 poles to a stone in the center of said Newton & Allen Center Road; Thence with the center of said Newton and Allen Center Road North 10 degrees 45' East 160 poles to the place of beginning. CONTAINING Forty and one-fourth (40-1/4) acres, more or less, and being part of Survey No. 4812.

I hereby return this writ this 4th day of October 1934, no money made.

William Rausch, Sheriff.
By A. Grigsby, Deputy

June 11 1934

ck Land

d

I do hereby certify that

hundred
Stock
is
all of
execution
mentioned
said
Land Bonds

EXECUTION DOCKET, UNION COUNTY

THE COL. S. P. WFS. CO. 70841

COST BILL

Dolla. Cts. Dolls. Cts.

Judg

9168 12

Att'ys for Plaintiff

Att'ys for Defendant

No. of Case 13659

Judg Petition Filed June 11 1934

The Virginia Joint Stock Land Bank of Charleston

- vs -

Otto Nathan Howard

4.50

Sheriff's Return... Received this writ on the 8th day of February, 1935 at 11 o'clock A.M. and pursuant to its command finding no goods and chattels upon which to levy and make a part of this writ on the 8th day of February 1934, I levied upon the following described real estate, to-wit: Situated in the State of Ohio, County of Union and Township of Allen, and bounded and described as follows: Being a part of Survey No. 4880. Beginning at a stone at the Northeast corner of a 30.2 acre tract of land owned by Emma Bales in said Survey; Thence in a southeasterly direction with her East line 39.32 chains to a stone in the center of road and her South east corner; Thence North 55 1/2 degrees East 22.13 chains to a stone on the East line of said Survey No. 4880; Thence North 34 1/2 degrees West with said Survey line 38.83 chains to a stone on R. Irwins Southline; Thence with said Irwin's line 21.34 chains to the place of beginning and containing 84.37 acres of land.

Sheriff's Return

Sheriff's Office Union County, Ohio February 8th, 1935

Received this writ on the 8th day of February, 1935 at 11 o'clock A.M. and pursuant to its command finding no goods and chattels upon which to levy and make a part of this writ on the 8th day of February 1934, I levied upon the following described real estate, to-wit: Situated in the State of Ohio, County of Union and Township of Allen, and bounded and described as follows: Being a part of Survey No. 4880. Beginning at a stone at the Northeast corner of a 30.2 acre tract of land owned by Emma Bales in said Survey; Thence in a southeasterly direction with her East line 39.32 chains to a stone in the center of road and her South east corner; Thence North 55 1/2 degrees East 22.13 chains to a stone on the East line of said Survey No. 4880; Thence North 34 1/2 degrees West with said Survey line 38.83 chains to a stone on R. Irwins Southline; Thence with said Irwin's line 21.34 chains to the place of beginning and containing 84.37 acres of land.

Also the following tract of land: Situated in the County of Union, in the State of Ohio, and in the Township of Allen and bounded and described as follows: Being a part of Surveys No 4812 and No 3241- Beginning at a stone in the northerly line of said Survey No. 4812 and northeasterly corner to O.E. Eaton's land; Thence South 35 degrees East 108.72 poles to a stone, the south west corner of a one hundred acre tract of land conveyed by F.M. Spain to B. Grubbs October 6, 1865; Thence North 55 degrees East 124.08 poles to a stone in the center of the Allen Center and Newton Road; Thence North 10 degrees 15' East (along the center of said road) 63.24 poles to a stone in the center of the crossing of said road and the Marysville and Bellefontaine Gravel Road; Thence with the center of said road North 72 degrees West 83.56 poles to a stone in the Northerly line of Survey No. 4812; Thence South 55 degrees West 118.48 poles to the beginning. Containing ninety-nine (99) acres and one hundred fifteen (115) poles.

Also the following tract of land: Situated in the Township of Allen, County of Union and State of Ohio, described as follows: Beginning at a stone in a line of land containing 238 acres by William Andas to Stephen Spain, in the center of the Newton and Allen Center Road; Thence with the said line South 55 degrees West 114 poles to a stake and two beeches northe asterly corner to lands conveyed by said William Andas to William Spain; thence South 35 degrees East 114.44 poles to a stone in the center of said Newton and Allen Center Road; Thence with the center of said Newton and Allen Center Road North 10 degrees 45' East 160 poles to the place of beginning. Containing forty and one-fourth (40 1/4) acres, more or less, and being part of Survey No. 4812.

I hereby return this writ this 6th day of April, 1935 by order of Plaintiffs Attorneys.

\$3.50

Willism Rausch, Sheriff By A. Grigsby Deputy.

5.00

Vertical text on the right margin, partially obscured and difficult to read.

Rec P.M., an 1934, up

Sit Allen, a Bei BEGINNING of land direction of road 22-13/10 Thence N to a stc 34/100 c of land.

Handwritten notes: I do L c y t a j

Sit Township of Allen and North East 108 dred acr 1865; center c 15' East in the c Bellefontaine 72 degree Survey N the begi

fifteen Also the Sit Ohio and BEGINNING by Willi Allen Ce poles to ed by sa East 114 Center R Road Nor CONTAINI part of

3.50

PROCEEDINGS

SHERIFF'S RETURN

Sheriff's Office, Champaign County, Ohio.

July 28th 1934.

Received

Received this writ on the 28th day of July 1934, at 3 o'clock P.M., and pursuant to its command I levied on the following described Real Estate, to-wit:

Real Estate in the name of Max S. Howard
Situating in the State of Ohio, County of Union and Township of Allen, and bounded and described as follows:
Being a part of Survey No. 4880, BEGINNING at a stone at the Northeast corner of a 30-2/10 acre tract of land owned by Emma Bales in said Survey; Thence in a Southeasterly direction with her East line 39-32/100 chains to a stone in the center of road and her Southeast corner; Thence North 55-1/2 degrees East 22-13/100 chains to a stone on the East line of said Survey No. 4880; Thence North 34-1/2 degrees West with said Survey line 138-83/100 chains to a stone on R. Irwin's South line; Thence with said Irwin's line 21-34/100 chains to the place of beginning and CONTAINING 84-37/100 acres of land.

SHERIFF'S RETURN

Sheriff's Office, Union County, Ohio.

August 7th 1934.

Received this writ on the 7th day of August 1934, at 3 o'clock P.M., and pursuant to its command I levied on the 7th day of August 1934, upon the following described Real Estate, to-wit:
Real Estate in the name of Max S. Howard

Situating in the State of Ohio, County of Union and Township of Allen, and bounded and described as follows:
Being a part of Survey No. 4880, BEGINNING at a stone at the Northeast corner of a 30-2/10 acre tract of land owned by Emma Bales in said Survey; Thence in a Southeasterly direction with her East line 39-32/100 chains to a stone in the center of road and her Southeast corner; Thence North 55-1/2 degrees East 22-13/100 chains to a stone on the East line of said Survey No. 4880; Thence North 34-1/2 degrees West with said Survey line 138-83/100 chains to a stone on R. Irwin's South line; Thence with said Irwin's line 21-34/100 chains to the place of beginning and CONTAINING 84-37/100 acres of land.

Real Estate in the name of Paul S. Howard

Situating in the County of Union, in the State of Ohio, and in the Township of Allen and bounded and described as follows:
Being a part of Surveys No. 4812 and No. 3241, BEGINNING at a stone in the Northerly line of said Survey No. 4812 and Northeasterly corner to O. B. Eaton's land; Thence South 35 degrees East 108-72/100 poles to a stone, the Southwest corner of a one hundred acre tract of land conveyed by F. M. Spain to B. Grubbs October 6, 1865; Thence North 55 degrees East 124-8/100 poles to a stone in the center of the Allen Center and Newton Road; Thence North 10 degrees 15' East (along the center of the road) 63-24/100 poles to a stone in the center of the crossing of said road and the Marysville and Bellefontaine Gravel Road; Thence with the center of said road North 72 degrees West 83-56/100 poles to a stone in the Northerly line of Survey No. 4812; Thence South 55 degrees West 118-48/100 poles to the beginning.

CONTAINING Ninety-nine (99) acres and one hundred and fifteen (115) poles.

Also the following tract of land:

Situating in the Township of Allen, County of Union and State of Ohio and described as follows:
BEGINNING at a stone in a line of land containing 238 acres, conveyed by William Andas to Stephen Spain, in the center of the Newton and Allen Center Road; Thence with said line South 55 degrees West 114 poles to a stake and two beeches northeasterly corner to lands conveyed by said William Andas to William Spain; Thence South 35 degrees East 114-44/100 poles to a stone in the center of said Newton & Allen Center Road; Thence with the center of said Newton and Allen Center Road North 10 degrees 45' East 160 poles to the place of beginning. CONTAINING Forty and one-fourth (40-1/4) acres, more or less, and being part of Survey No. 4812.

I hereby return this writ this 4th day of October 1934, no money made.

William Rausch, Sheriff.
By A. Grigsby, Deputy

June 11 1934

ck Land

d

I do hereby certify that the above is a true and correct copy of the original as the same appears from the records of the Sheriff's Office.

Received this writ on the 7th day of August 1934, at 3 o'clock P.M., and pursuant to its command I levied on the 7th day of August 1934, upon the following described Real Estate, to-wit:
Real Estate in the name of Max S. Howard

EXECUTION DOCKET, UNION COUNTY

THE COL. B. B. MFR. CO. 72641

COST BILL

Dolls. Cts. Dolls. Cts.

Judg

9168 12

Att'ys for Plaintiff

Att'ys for Defendant

1 1/2

June 11 1934

Land

IN SENATE OF THE STATE OF OHIO, February 12, 1935. The following is a list of the names of the persons who have been appointed as executors of the will of Otto Nathan Howard, deceased, by the probate court of Champaign County, Ohio, to-wit: Nathan Howard, son of the deceased, and the following named persons: [The text is mirrored and difficult to read due to bleed-through from the reverse side of the page.]

IN SENATE OF THE STATE OF OHIO, February 12, 1935. The following is a list of the names of the persons who have been appointed as executors of the will of Otto Nathan Howard, deceased, by the probate court of Champaign County, Ohio, to-wit: Nathan Howard, son of the deceased, and the following named persons: [The text is mirrored and difficult to read due to bleed-through from the reverse side of the page.]

SHERIFF'S RETURN

Sheriff's Office, Champaign County
April 8, 1935

Received this writ on the 12th day of February, 1935 at 3 O'Clock P.M. and pursuant to its command I levied on the 13th day of February, 1935, upon the following described real estate as the property of Otto Nathan Howard:

Tract No. 1.

Situated in the Township of Rush, County of Champaign, State of Ohio, bounded and described as follows: Beginning at a stone southeast corner to Survey 5808; thence North 35 deg. 45' West 150.12 poles to a stone in East line of Survey 5808 and corner to Enrigne Miller land; thence South 54 deg. 15' West 220.56 poles to a stone in "Woodstock" passing West line of Survey 5808 at 110.56 poles; thence South 35 deg. 45' East 16.40 poles to a corner of School Grounds; thence North 54 deg. 15' East 16 poles to northeast corner of School grounds; thence South 35 deg. 45' East 10 poles to Southeast corner of School Grounds; thence S. 54 deg. 15' West 16 poles to center of pike and Southwest corner of School Grounds; thence with pike South 35 deg. 45' East 126.12 poles to a stone in South line of Survey 5583; thence with South line of Survey 5583 and the South line of Survey 5808 North 54 deg. 15' East 220.56 poles to place of beginning passing the southwest corner of Survey 5808 at 110 poles. Containing in Survey 5583, 103.44 acres and in Survey 5808, 104.14 acres and in all 207.58 acres.

Tract No. 2.

Situated in the County of Champaign, Township of Rush and Virginia Military Survey No. 5583, John Baird, and beginning in the center of the Woodstock Pike, at a point South 35 deg. 45' East 16.49 poles from a corner of O.N. Howard land purchased by H.D. Cranston's assignee's; thence North 54 deg. 15' East 16 poles to a stake; thence South 35 deg. 45' East 10 poles; thence with the center of the Pike South 54 deg. 15' West 16 poles to the center of the Pike; thence with the center of the Pike to the place of beginning. Said tract contains one acre of land.

Tract No. 3.

Being a part of sub-Division of Cranston lands in Survey 9724, Rush Township, Champaign County, Ohio. Beginning at a stone the southwest corner of said Survey 9724; thence North 34 deg. West along Survey line, passing a stone at 26.74 chains, 48.04 1/2 chains to a stone on Survey line; thence North 54 deg. East 7.46 chains to a stone; thence South 33 deg. East passing a stone at 9.24 chains-- one at 13.21 1/2 chains-- one at 13.21 1/2 chains-- one at 13.21 1/2 chains-- a total of 35.67 chains. Containing 1/2 acre of land. Survey 9724; thence

EXECUTION DOCKET, UNION COUNTY

THE COL. B. R. MFR. CO. 70641

COST BILL

Dolls. Cts. Dolls. Cts.

Judg

9168 12

Att'ys for Plaintiff

Att'ys for Defendant

1 Ind

June 11 1934

to Land

(Mirrored bleed-through text from the reverse side of the page)

...thence North 54 deg. 15' East 10 poles to a stake; thence South 54 deg. 15' East 10 poles; thence with the center of the Pike to the place of beginning. Said tract contains one acre of land.

Tract No. 3

Being a part of sub-Division of Cranston lands in Survey 9724, Rush Township, Champaign County, Ohio. Beginning at a stone the southwest corner of said Survey 9724; thence North 34 deg. West along Survey line, passing a stone at 26.74 chains, 48.04 1/2 chains to a stone on Survey line; thence North 54 deg. East 7.46 chains to a stone; thence South 33 1/2 deg. East passing stones at 9.24 chains-- one at 13.21 1/2 chains-- one at 21.90 chains-- one at 24.69 chains-- one at 42.02 1/2 chains-- a total distance of 48.11 chains to a stone on South line of Survey 9724; thence South 54 deg. West 7.37 chains to the beginning, containing 35.65 acres.

Tract No. 4

Situated in the County of Champaign, in the Township of Rush and bounded and described as follows: Being part of Survey 5583, John Baird original proprietor for 1088 acres. Beginning at a stone on the West side of grade of the North Lewisburg and Woodstock Pike and in the South line of Survey 5583; thence South 54 deg. 15' West 225.60 rods to a stone in South line of Survey; thence North 35 deg. 45' West 119.44 rods to a stone northeast corner to what was the E.M. Smith land; thence with Smith's line South 54 deg. 15' West 34.88 rods to stone; thence North 35 deg. 45' West 34.72 rods to stone southwest corner to Enrigne C. Miller's land; thence with said Miller's line North 54 deg. 15' East 261.20 rods to center of North Lewisburg and Woodstock Pike; thence with Pike South 35 deg. 45' East 153.52 rods to place of beginning, containing 224.1 acres.

Tract No. 5

Situated in the County of Champaign, in the Township of Rush and State of Ohio, and beginning at a stake in the center of the Pike northwest corner of what was formerly J.A. McDonald's land; thence North 55 1/2 deg. West with a line of what was formerly was Frank Pearl's land 50.44 poles to a stone corner, southwest corner of said Pearl's land and corner of said O.N. Howard's land; thence South 53 deg. 50' West with said Howard's line 152.64 poles to a stone corner of what was formerly Elias Smith's land; thence South 35 deg. 37' East with said Smith's line 39.89 poles to a stake southwest corner of said J.A. McDonald's land; thence North 56 deg 18' East 169.32 poles to the beginning. Containing 43.84 acres, and being part of Military Survey No 8565 patented to Walter Dunn.

I return this writ at the request of plaintiff's Attorney, no money made, because of prior liens.

April 8, 1935
Jay H. McKeever
Sheriff of Champaign County
By Ray Ball Deputy.

4.66

THE VIRGINIAN JOINT STOCK LAND BANK OF CHARLESTON.

BY Cameron & Cameron
Its Attorneys.

EXECUTION DOCKET, UNION COUNTY

COMMON P

THE COL. B. S. MFG. CO. 70841

COST BILL

Dolls. Cts. Dolls. Cts.

Judg

2.50 00

Att'ys for Plaintiff

Att'ys for Defendant

No. of Case #13747

Aug

Petition Filed

Aug 25

1934

P. D. Longbrake

- vs -

Nittie Bullock

Rece
A. V., s
1934, tr
and Nett
Situat
of Paris
Par
of a ten
on Septe
thence n
to a sta
beginni
Contain
in deed
Second T
McCarty'
Beg
conveyed
poles to
thence c
thence S
poles to
down; t
said 4 a
beginni
Contain
way to t
Beginni
ed by R.
erly own
describ
to the p
Contain
and road
less.
I
no mone
2.50

PROCEEDINGS

SHERIFF'S RETURN

Sheriff's Office, Union County, Ohio.
August 27th 1934.

Received this writ on the 25th day of August 1934, at 10 o'clock A. M., and pursuant to its command levied on the 27th day of August 1934, the following described real estate in the name of Charles Bullock and Nettie Bullock, to-wit:

Situated in the County of Union, State of Ohio, and in the Township of Paris, and bounded and described as follows:

Part of Survey No. 3350, Beginning at a stake, northeast corner of a ten acre tract conveyed by John Cassil to Benjamin Daugherty on September 4, 1868; thence north 80 east 28.24 poles to a stake; thence north 80. East 28.24 poles to a stake; thence W. 8.82 poles to a stake in D.W.Henderson's East line; thence S. 10 E. to the beginning.

Containing one acre and ninety poles subject to a roadway described in deed of Loucks to Lansdown, dated January 1, 1880.

Second Tract:- Part of Survey No. 3350 and part of Lot No. 5 of McCarty's subdivision:

Beginning at a stake northeast corner of a lot of our acres conveyed by Cassil to Loucks June 6, 1874; thence S. 10. E. 7.82 poles to a stake corner to lands formerly owned by R.P.Lansdown; thence continuing the same course S. 10. E. 8.82 poles to a stake; thence S. 10. W. 10.24 poles to a stake; thence N. 10. W. 8.82 poles to a stake corner of said land formerly owned by R. P. Lansdown; thence N. 10. W. 7.82 poles to a stake in the north line in said 4 acre tract; thence N. 80; E. 10.24 poles to the place of beginning. (more or less

Containing 1.61 poles/or less; also herein including a roadway to the roadway described in a deed from Cassil to Loucks and Beginning at a stake north west corner of said lands formerly owned by R.P.Lansdown; thence with the north side of said land formerly owned by Thomas Loucks S. 80. W. 27 poles to the said roadway described in deed from Cassil to Loucks; thence North 10. W. 1 pole to the place of beginning.

Containing 27 poles more or less and making in said second tract and roadway one acre and thirty one hundredths of an acre, more or less.

I hereby return this writ by order of Plaintiff's Attorney, no money made.

William Rausch, Sheriff
By A. Grigsby, Deputy

2.50

Aug 25 1934.

EXECUTION DOCKET, UNION COUNTY

COMMON P

THE COL. S. S. REG. CO. 70841

COST BILL

Dolls. Cts. Dolls. Cts.

judg

606 83

Att'ys for Plaintiff

Att'ys for Defendant

No. of Case 13733

Petition Filed July 11 1934

J. B. Mc Kirgin

-vs-

Harry C. Connor

Effie Connor

Partial Release

Rec
A.M., at
1934, up
All the
estate
Thomas
S
the Vill
Village
Also on
-estate
Union C
bounded
to-wit:
vey #28
thence
easterl
East 30
Carby C
to a st
North 5
line of
West 50
Contain
and Rus
I
Plainti

3.00

Sheriff
on the 7t
Ilevied
Being
and de
108, R
#2.90

In Testimo
1940.

ATTES

H.S. Roosa

By: E. Wood

The State
I Her
and H. H.
County, Oh
the withi
Dated

Sheriff

and pure
upon the
Situat
Center.

Village

A
Time hav
1940 by
Sheriff
Appraise

PROCEEDINGS

July 11 1934

SHERIFF'S RETURN

Sheriff's Office, Union County, Ohio.
July 11th 1934.

Received this writ on the 11th day of July 1934, at 10 o'clock A.M., and pursuant to its command I levied on the 11th day of July 1934, upon the following described real estate, to-wit:
All the interest of Harry C. Connor in the following described real estate standing on the tax duplicate in the name of Rose Connor and Thomas Connor, to-wit:

Situated in the County of Union, in the State of Ohio, and in the Village of Milford Center and bounded and described as follows:-
Being the East half of In Lot No. Thirty-three (33) in said Village of Milford Center.

Also on the same day I levied upon the following described real estate in the name of Effie C. Connor, as follows:-

Situated in the State of Ohio, in the Township of Allen, Union County and in the Township of Rush, Champaign County, and bounded and described as follows, to-wit:-

A part of Survey #2833, bounded and described as follows, to-wit:-

Beginning at a stake in the Northeasterly line of said Survey #2833 and 110 poles from the most Easterly corner thereof; thence South 55 1/2 degrees West 321 poles, parallel with the South-easterly line of said Survey to a stone; thence South 34 1/2 degrees East 30 poles to three sycamores from one root in the bank of Big Carby Creek; thence down said Creek South 87 1/2 degrees East 30 poles to a stake; witness a small willow in the bank of the creek; thence North 55 1/2 degrees East 298 poles to a stone in the most Easterly line of said Survey; thence with said Survey line North 34 1/2 degrees West 50.75 poles to the place of beginning.

Containing 83 acres, more or less, in Allen Township, Union County and Rush Township, Champaign County.

I hereby return this writ this 6th day of Sept. by order of Plaintiff's Attorney, no money made.

William Rausch, Sheriff
By W. Grigsby, Deputy

3.00

SHERIFF'S RETURN

Sheriff's Office, Franklin County, Ohio February 7th. 1935. Received this writ on the 7th. day of February 1935 at 9 o'clock A.M., and pursuant to its command I levied on the 13th. day of February 1935, upon the following real estate; Being Lot No. Three (3) of Lydia C. Brown's Subdivision, as the same is numbered and delineated upon the recorded plat thereof, of record Plat Book 5, page 108, Recorder's Office, Franklin County, Ohio.

#2.90

Ross E. Anderson, Sheriff.
by W.P. Herdman, Deputy.

SHERIFF'S RETURN.

In Testimony Whereof, We hereunto set our hands this 16th day of January 1940.

A.A. Werst--Milford Center, Ohio

L. O. Brill--Milford Center, Ohio

H. H. Kettler--Milford Center, Ohio

ATTEST:

H.S. Roosa, Sheriff,

By: E. Wood, Deputy.

The State of Ohio, Union County.

I Hereby certify that I called an inquest of A.A. Werst, L.O. Brill and H. H. Kettler, three disinterested freeholders, residents of Union County, Ohio, and administered to them an oath impartially to appraise the within described property upon actual view.

Dated this 16th day of January 1940.

H. S. Roosa, Sheriff

By: E. Wood, Deputy.

SHERIFF'S RETURN.

Sheriff's Office, Union County, Ohio, ----April 15, 1940

Received this writ on the January 16, 1940 at 10 o'clock A.M., and pursuant to its command I levied on the 16th day of January 1940, upon the following described real estate:
Situated in the County of Union, State of Ohio and Village of Milford Center.

Being the east half of In-Lot No. Thirty-three (33) in said Village of Milford Center, Ohio.

Appraised at \$1000.00

Time having elapsed I hereby return this writ this 15th day of April 1940 by order of Plaintiff's Attorney.

Sheriff Fees-\$4.66
Appraiser Fees.\$6.00

H.S. Roosa, Sheriff
E. Wood, Deputy

EXECUTION DOCKET, UNION COUNTY

THE COL. S. B. MFG. CO. 70841

COST BILL

Dolls.	Cts.	Dolla.	Cts.
606	83		

judg

606 83

Att'ys for Plaintiff

Att'ys for Defendant

No. of Case 13733

Petition Filed July 11 1934

T. B. McKirgan

-vs-

*Harry C. Connor
Effie Connor*

COURT OF COMMON PLEAS, UNION COUNTY, OHIO



T. B. McKirgan,
Plaintiff,

vs.

Harry C. Connor and
Effie Connor,
Defendants.

No. 13735.
EXECUTION DOCKET 40, Page 90.

RELEASE OF LAND FROM LIEN OF
JUDGMENT.

For value received the receipt of which is hereby acknowledged, I, T. B. McKirgan, do hereby release and discharge the real estate hereinafter described from all lien, encumbrance, claim or interest which I may have therein by virtue of the judgment in the above entitled cause and the execution levied on the 11th day of July, 1934.

Situated in Allen and Rush Townships, Union and Champaign Counties, and State of Ohio, to-wit: Part of Virginia Military Survey No. 2833, and bounded and described as follows: Beginning at a stake in the northeasterly line of said survey 2833, and 110 poles from the most easterly corner thereof; thence south 55½ degrees west 321 poles parallel with the southeast line of said survey to a stone; thence south 34½ degrees east 30 poles to three sycamores from one root in the bank of Big Darby Creek; thence down said Creek south 87½ degrees east 30 poles to a stake; witness a small willow in the bank of the Creek; thence north 55½ degrees east 298 poles to a stone in the most easterly line of said Survey; thence with said survey line north 34½ degrees west 50.75 poles to the beginning. Containing 83 acres, more or less, in Allen Township, Union County and Rush Township, Champaign County.

IN WITNESS WHEREOF, I have hereunto set my hand this 4th day of February, 1935.

T. B. McKirgan

Witnesses:

R. L. Connor

EXECUTION DOCKET, UNION COUNTY

THE COL. S. R. MFG. CO. 70541

COST BILL

Dolls. Cts. Dolls. Cts.

judg

606 83

Att'ys for Plaintiff

Att'ys for Defendant

No. of Case 13733

Petition Filed July 11 1934

T. B. McKirgan

-vs-

Harry C. Connor

Situated in Allen and Rush Townships, Union and Champaign Counties, and State of Ohio, to-wit: Part of Virginia Military Survey No. 2833, and bounded and described as follows: Beginning at a stake in the northeasterly line of said survey 2833, and 110 poles from the most easterly corner thereof; thence south $55\frac{1}{2}$ degrees west 321 poles parallel with the southeast line of said survey to a stone; thence south $34\frac{1}{2}$ degrees east 30 poles to three sycamores from one root in the bank of Big Darby Creek; thence down said Creek south $87\frac{1}{2}$ degrees east 30 poles to a stake; witness a small willow in the bank of the Creek; thence north $55\frac{1}{2}$ degrees east 298 poles to a stone in the most easterly line of said Survey; thence with said survey line north $34\frac{1}{2}$ degrees west 50.75 poles to the beginning. Containing 83 acres, more or less, in Allen Township, Union County and Rush Township, Champaign County.

IN WITNESS WHEREOF, I have hereunto set my hand this 4th day of February, 1935.

T. B. McKirgan

Witnesses:

R. L. Cameron

Clydia McKirgan

State of Ohio, Union County, SS

Before me, a Notary Public in and for said county, personally appeared the above named T. B. McKirgan, who acknowledged that he did sign the foregoing instrument and that the same is his free act and deed.

IN TESTIMONY WHEREOF I have hereunto subscribed my name this 4th day of February, 1935.

R. L. Cameron

Notary Public
R. L. CAMERON, Notary Public
My commission expires Feb. 14, 1937.

My commission expires Feb. 14, 1937.
R. L. CAMERON, Notary Public

EXECUTION DOCKET, UNION COUNTY

COST BILL

Dolls. Cts. Dolls. Cts.

Judg

1213 99

Att'ys for Plaintiff

Att'ys for Defendant

No. of Case 13 734

Petition Filed July 16 1937

State of Ohio on relation of D. J. Fulton
Superintendent of Banks of Ohio in
charge of the liquidation of The
Farmers Deposit Bank of Richwood
Ohio

-05-

Harrison M. Norris
Blanche Norris

Received
and pursuant to
undivided one-
Situating in the
ship of York,
In Survey No.
Regi
Miller's Surve
Run to a Sugar
to a stake in
N. 78 3/4° E.
Containing Sev
Also another
Beg
deeded to said
in the line o
thence N. 78
thence S. 5 1/2
Containing Tw
(Vol. 50 Page
I hereby
money made.

3.00

PROCEEDINGS

July 16 1934.

J. J. Fulton
of Ohio in
w of The
of Richwood

SHERIFF'S RETURN

Sheriff's Office, Union County, Ohio.
July 16th 1934.

Received this writ on the 16th day of July 1934, at 10 o'clock A.M., and pursuant to its command levied on the 30th day of July 1934, and undivided one-third in the following described real estate, to-wit: Situated in the County of Union, in the State of Ohio and in the Township of York, and bounded and described as follows; viz:

In Survey No. 11346.

Beginning at a beech marked S, South East corner to Joseph Miller's Survey No. 12542; thence S. $5\frac{1}{2}$ W. 121 poles crossing the Run to a Sugar tree, Dogwood and Ironwood; thence N. $5\frac{1}{2}$ E. 99 poles to a stake in the line of the Miller Survey; thence with said line N. $78\frac{3}{4}$ E. 99 poles to the place of beginning. Containing Seventy (70) acres.

Also another piece of land in the same Survey No. 11346.

Beginning at a stake Southwest corner to a lot heretofore deeded to said Amos Willison; thence West 48 poles to two Beeches in the line of David Curl's lot; thence N. $5\frac{1}{4}$ E. 90 poles to a beech; thence N. 78 E. 54 poles to a stake Northwest corner to said Willison; thence S. $5\frac{1}{2}$ E. 98 poles to the place of beginning. Containing Twenty-eight (28) acres, in all 98 acres. (Vol. 58 Page 118).

I hereby return this writ this 13th day of September 1934, no money made.

William Rausch, Sheriff.
By A. Grigsby, Deputy

3.00

EXECUTION DOCKET, UNION COUNTY

COST BILL

Dolls. Cts. Dolls. Cts.

Judg

401 30

Att'ys for Plaintiff

Att'ys for Defendant

No. of Case 12838.

Judg. Petition Filed Jan 22 1931

O. C. Belt doing business for the
Quality Oil Distributing Company

-vs.-

Josiah Turner
George Turner

Receiv
A.M., and p
property of
want of sam

.75

PROCEEDINGS

Jan 22 1931

for the
Company

SHERIFF'S RETURN

Sheriff's Office, Union County, Ohio.
August 11th 1934.

Received this writ on the 10th day of August 1934, at 10 o'clock
A.M., and pursuant to its command I found no goods or chattels,
property of the within named Josiah Turner and George Turner and for
want of same, said writ is returned, no money made.

.75

William Rausch, Sheriff.
By A. Grigsby, Deputy

EXECUTION DOCKET, UNION COUNTY

THE COL. S. B. MFG. CO. 70851

COST BILL

Dolla. Cts. Dolla. Cts.

Judg.

169 52.

Att'ys for Plaintiff

Att'ys for Defendant

No. of Case 13785

Petition Filed Oct 25 1934

J. M. Dodge
-vs-
J. L. Leist

SHERIFF'S RETURN

Sheriff's Office, Pickaway County, Ohio.
October 30, 1934.

Received this writ on the 30 day of October 1934, at 9 o'clock
A.M.,
T. B. Leist not found within my Bailiwick & nothing found
upon which to levy.

Charles H. Radcliff, Sheriff
Bryan J. Custer, Deputy

.93

Received
A.M., and
day of
No goods a
.80

PROCEEDINGS

Oct 25 1934

SHERIFF'S RETURN

Sheriff's Office, Fairfield County, Ohio.
November 28, 1934.

Received this writ on the 2nd day of November 1934, at 9 o'clock
A.M., and pursuant to its command I levied on the
day of 19 upon the

No goods and chattels, land or tenements found upon which to levy.

.80

Wm. J. Belhorn, Sheriff
Dudley Crider, Deputy

EXECUTION DOCKET, UNION COUNTY

COST BILL

Dolls. Cts. Dolls. Cts.

Judg

350 00

Att'ys for Plaintiff

Att'ys for Defendant

No. of Case / 3775

Petition Filed *Oct 5* 1934

Edward Reinert

- vs -

Nettie Bullock

Received
P.M., and pur
1934, upon the
Bullock and N
Situatd in th
of Paris, and
Part of
of a ten acre
on September
thence north
to a stake in
beginning.
Containing on
in deed of Lo

Second Tract:
McCarty's sub
Beginnir
conveyed by C
poles to a st
thence contin
thence S. 10
poles to a st
thence N. 10
4 acre tract
beginning.
Containing 1
way to the re
Beginning at
by R. P. Lan
owned by th
described in
to the place
Containing 2
and roadway,
less.

I hereby
money made.

2.50

PROCEEDINGS

SHERIFF'S RETURN

Sheriff's Office, Union County, Ohio.
October 18, 1934.

Received this writ on the 18th day of October 1934 at 2 o'clock P.M., and pursuant to its command I levied on the 18th day of October 1934, upon the following described real estate in the name of Charles Bullock and Nettie Bullock, to-wit:
Situating in the County of Union, State of Ohio, and in the Township of Paris, and bounded and described as follows:

Part of Survey No. 3350, Beginning at a stake, northeast corner of a ten acre tract conveyed by John Cassil to Benjamin Daugherty on September 4, 1868; thence north 80 east 28.24 poles to a stake; thence north 80. East 28.24 poles to a stake; thence W. 8.82 poles to a stake in D. W. Henderson's East line; thence S. 10 E. to the beginning.
Containing one acre and ninety poles subject to a roadway described in deed of Loucks to Lansdown, dated January 1, 1880.

Second Tract:- Part of Survey No. 3350 and part of Lot No. 5 of McCarty's subdivision:

Beginning at a stake, northeast corner of a lot of four acres conveyed by Cassil to Loucks June 6, 1874; thence S. 10 E. 7.82 poles to a stake corner to lands formerly owned by R. P. Lansdown; thence continuing the same course S. 10 E. 8.82 poles to a stake; thence S. 10 W. 10.24 poles to a stake; thence N. 10 W. 8.82 poles to a stake corner of said land formerly owned by R. P. Lansdown; thence N. 10 W. 7.82 poles to a stake in the north line in said 4 acre tract; thence N. 80. E. 10.24 poles to the place of beginning.

Containing 1.61 poles more or less; also herein including a roadway to the roadway described in a deed from Cassil to Loucks and Beginning at a stake northwest corner of said lands formerly owned by R. P. Lansdown; thence with the north side of said land formerly owned by Thomas Loucks S. 80. W. 27 poles to the said roadway described in deed from Cassil to Loucks; thence North 10. W. 1 pole to the place of beginning.

Containing 27 poles more or less and making in said second tract and roadway, One acre and thirty one hundredths of an acre, more or less.

I hereby return this writ by order of Plaintiff's Atty., no money made.

2.50

William Rausch, Sheriff
By A. Grigsby, Deputy.

EXECUTION DOCKET, UNION COUNTY

COST BILL

Dolls. Cts. Dolls. Cts.

Judg.

12467.

Att'ys for Plaintiff

Att'ys for Defendant

No. of Case 13759.

Petition Filed Sept 7 1934.

Beatty Chappel.

- vs -

Walter E Stoddard

Ina Stoddard

Rece
A.M., and
1934, upc
within ne
l se
of corn f

Writ

4.50

Rece
A. M., an

Writ retu

Amount Re
Court Cos
Interest
Judgment

2.50

PROCEEDINGS

Sept 7 1934.

SHERIFF'S RETURN
Sheriff's Office, Madison County, Ohio.
Nov. 10" 1934.

Received this writ on the 8" day of September 1934 at 10 o'clock A.M., and pursuant to its command I levied on the 11" day of September 1934, upon the following described goods and chattels belonging to the within named defendants, Walter Stoddard and Ina Stoddard, to-wit:
1 saddle horse; 3 cows, 1 calf; 26 shoats; 3 sows; 1 wagon; 6 acres of corn in field, more or less.

Writ returned, no money made, lack of time to advertize and sell.

4.50

J. A. Maxwell, Sheriff
By E. L. Maxwell, Deputy

SHERIFF'S RETURN
Sheriff's Office, Madison County, Ohio.
December 28" 1934.

Received this writ on the 22" day of November 1934, at 9 o'clock A. M., and pursuant to its command I levied on the

Writ returned, money made in full.

Amount Received	\$144.40	
Court Costs		17.50
Interest		2.23
Judgment		124.67
	<hr/>	<hr/>
	\$144.40	\$144.40

2.50

J. A. Maxwell, Sheriff
By E. L. Maxwell, Deputy.

EXECUTION DOCKET, UNION COUNTY

THE COL. B. B. MFG. CO. 70641

COST BILL

Dolls.

Cts.

Dolls.

Cts.

Judg

502 82

Att'ys for Plaintiff

Att'ys for Defendant

No. of Case 13786

Petition Filed Nov 2 1934

The Manville Commercial Bank.

- vs -

Le Roy Burns

Mildred Burns

Anna B. Burns

Rece:
P.M., and
1934, upon
Situ
Village o
The
151. Bein
D. Buston
Vol. 55 P
EXCEPTING
See Vol.
I he
Plaintiff

2.50

PROCEEDINGS

Nov 2 1934

al Bank

SHERIFF'S RETURN

Sheriff's Office, Union County, Ohio.
October 31, 1934.

Received this writ on the 30th day of October 1934, at 3 o'clock P.M., and pursuant to its command I levied on the 31 day of October 1934, upon the following described real estate, to-wit:

Situated in the County of Union, in the State of Ohio, and in the Village of Marysville, and bounded and described as follows:

The East half of In-Lot 154 and 159, and the East half of In-lot 151. Being 66 by 247 1/2 feet. And being the same premises conveyed by D. Buston to George P. Cross, Vol. of Deeds No. 52 Page 342, also see Vol. 55 Page 215 and Vol. 78 Page 115.

EXCEPTING The north 40 feet off of the East one-half of In-Lot No. 151. See Vol. 142 page 510.

I hereby return this writ this 15th day of Nov. 1934 by order of Plaintiff's Attorneys. No money made.

2.50

William Rausch, Sheriff.
By A. Grigsby, Deputy

EXECUTION DOCKET, UNION COUNTY

COST BILL

Dolls. Cts. Dolls. Cts.

Judg.

543 00

Att'ys for Plaintiff

Att'ys for Defendant

No. of Case 13726

Petition Filed June 29 1934

J. B. Morris Admr. d.b.n. etc
of the estate of Arilla Morris deceased

-vs-

Amanda Freshwater

Received
and pursuant to
the following
to-wit:
Situat
Village of Wa
Being pa
Mathiott's Ou
Beginnin
by M. H. Wada
John Cassil
E. 5 poles to
1st W. 5 poles
J. Clark, (no
Burrow lot an
(now owned by
to the beginn

I hereby
made.

2.50

PROCEEDINGS

SHERIFF'S RETURN

Sheriff's Office, Union County, Ohio.
July 2nd 1934.

Received this writ on the 29th day of June 1934 at 2 o'clock P.M., and pursuant to its command I levied on the 2nd day of July 1934, upon the following described real estate in the name of Amanda Freshwater, to-wit:

Situated in the County of Union, in the State of Ohio and in the Village of Marysville and bounded and described as follows:

Being part of Survey No. 3351 and part of Out-Lot 8 and 7 of the Mathiott's Out-Lots north of the town of Marysville.

Beginning in the West line of a lot of land sold to John Cassil by M. H. Wadam, at a stake in the north west corner of a lot sold by John Cassil to John Barber; thence with said M. H. Wadam line; N. 1° E. 5 poles to a stake; thence S. 89° E. 14 poles to a stake; thence S. 1° W. 5 poles to a stake in the north west corner of a lot sold to Jonas J. Clark, (now owned by Wm. E. Burrows); thence with the line of said Burrow lot and the line of a lot formerly owned by Joseph C. Cassil, (now owned by said Burrows), and the line of said Barber lot, 14 poles to the beginning. Containing 70 square rods, more or less.

I hereby return this writ this 12th day of July, 1934, no money made.

2.50

William Rausch, Sheriff.
By A. Grigsby, Deputy.

June 29 1934.

d. b. n. etc
Morris deceased

EXECUTION DOCKET, UNION COUNTY

THE COL. S. S. REG. CO. 70551

COST BILL

Dolls. Cts. Dolls. Cts.

Judg.

6220 14.

Att'ys for Plaintiff

Att'ys for Defendant

No. of Case 13803

Petition Filed Dec/ 1934

The Marysville Commercial Bank

- vs -

Charles F. Price

Matilda A. Price

Received
A.M., and pur
1934, upon th
of Pfeiffer,
described as
Situated
Numbers One
in the origin
recorded plat
and this writ
Attorney.

\$2.64

PROCEEDINGS

Dec 1 1934

Bank

SHERIFF'S RETURN
Sheriff's Office, Hardin County, Ohio
December 3" 1934.

Received this writ on the 3" day of December 1934 at 9: o'clock A.M., and pursuant to its command I levied on the 3" day of December 1934, upon the following described real estate: Situated in the Village of Pfeiffer, Township of Dudley, County of Hardin and State of Ohio, described as follows:

Situated in Wheeler Station, Hardin County, Ohio, Being Inlots Numbers One (1), Two (2), Three (3), Four (4), Five (5) and Six (6), in the original plat of Wheeler Station, as the same is shown on recorded plat thereof, Book B, Page 94.

and this writ returned without further process by order of Plaintiff's Attorney.

\$2.64

Wilbur Mitchell
Sheriff.

EXECUTION DOCKET, UNION COUNTY

THE COL. & S. REG. CO. 70641

COST BILL

Dolls. Cts. Dolls. Cts.

Judg.

572 71

Att'ys for Plaintiff

Att'ys for Defendant

No. of Case 13801

Petition Filed Nov 26 1934

The Farmers National Bank of Plain City Ohio

- vs -

Flora South formerly Flora Curry

Received P.M., and purs 1934, upon the Curry, to-wit: Situated in th being part of Beginning Road and at th erly line of S. 31° E. 103 W. Jackson's of James L. Pa corner of Urs thence with th stone in the consecutive 1 thence N. 31° road; thence the beginning CONTAINING Se

I hereby money made.

2.50

PROCEEDINGS

Nov 26 1934

Bank of

ly

SHERIFF'S RETURN

Sheriff's Office, Union County, Ohio.
November 26th, 1934.

Received this writ on the 26th day of November 1934, at 2 o'clock P.M., and pursuant to its command I levied on the 26th. day of November 1934, upon the following described real estate in the name of Flora Curry, to-wit:

Situated in the State of Ohio, County of Union, and Township of Darby, being part of Survey No. 3881 and bounded and described as follows:-

Beginning at a stone in the center of the Adams- Crottinger Stone Road and at the north east corner of said survey; thence with the easterly line of said survey and being the center of an unimproved road S. 31° E. 103.60 poles to a stone at the north east corner of George W. Jackson's lands; thence with the northerly line of said Jackson and of James H. Peene S. 59° W. 163.10 poles to a stone at the southwest corner of Ursel E. Herriott's land as formed by this conveyance; thence with the westerly line of said land N. 31° W. 51.75 poles to a stone in the southerly line of John W. Adams' land; thence with two consecutive lines of said land N 59° E. 86.20 poles to a post; thence N. 31° W. 52.40 poles to a stone in the center of said Stone road; thence with the center of said road N. 31° E. 77.10 poles to the beginning.

CONTAINING Seventy-eight (78) acres more or less.

(See Vol. 122 Page 243 and Vol. 124 Page 102)

I hereby return this writ this 12th day of December 1934, no money made.

2.50

William Rausch, Sheriff
By A. Grigsby, Deputy

May 21. 1935
This execution released.
Kasper & Sanders
Attys for pt.

EXECUTION DOCKET, UNION COUNTY

COST BILL

Dolls. Cts. Dolls. Cts.

Judg 790 84

Att'ys for Plaintiff
Att'ys for Defendant
No. of Case 13720

Judg
Petition Filed Nov 1 1934

Sherriff's Office m.
Received this
and writ ret
75+

The Fidelity and Casualty Co of N.Y.
-vs-

Harriett M. Adow,
Jesse Ivan M. Adow
Samuel Dwight M. Adow by his
guardian Jesse Ivan M. Adow.

30 bushels of wheat	10.00
50 bushels of wheat	35.00
10 bushels of wheat, more or less	2.00
10 bushels of oats	5.00
2 bushels of big chaff	10.00
8 bushels of small chaff	12.00
10 bushels of corn in crib	10.00
10 bushels of corn	12.00

to be sold under the following order of the Court of Common Pleas of said County, in the action of Fidelity & Casualty Company Plaintiff, against Harriett M. Adow, et al. Defendant, do herewith, after actual view of said premises, make return and say that the same are of the real value of \$12.00 Dollars.

Under my hands this 2nd day of Nov. 1934

John	20.00
Walter	2.00
Business & Collects	10.00

8 bushels of wheat	30.00
10 bushels of wheat, more or less	30.00
50 bushels of wheat	125.00
10 bushels of alfalfa hay	15.00
10 bushels of corn in crib	10.00
2 bushels of big chaff	20.00
8 bushels of small chaff	20.00
10 bushels of corn	20.00

Amount of one-half of said... \$643.00

to be sold under the following order of the Court of Common Pleas of said County, in the action of Fidelity & Casualty Company Plaintiff, against Harriett M. Adow, et al. Defendant, do herewith, after actual view of said premises, make return and say that the same are of the real value of \$176.25 Dollars.

Under my hands this 19th day of November 1934

C. C. Jarvis	20.00
D. B. Cole	3.00
Business & Collects	4.20
	10.00

1 bushel of wheat	3.00
1 bushel of alfalfa hay	1.00
1 bushel of corn in crib	1.00
1 bushel of big chaff	1.00
1 bushel of small chaff	1.00
1 bushel of corn	1.00

to be sold under the following order of the Court of Common Pleas of said County, in the action of Fidelity & Casualty Company Plaintiff, against Harriett M. Adow, et al. Defendant, do herewith, after actual view of said premises, make return and say that the same are of the real value of \$100.00 Dollars.

Under my hands this 19th day of Nov

Lewis	10.00
Business & Collects	10.00

I hereby certify that the within is a true and correct copy of the original as filed in my office and recorded in said County.

100	200
200	300
300	400
400	500
500	600
600	700
700	800
800	900
900	1000

The F

Harri

of Fou

is her

in cor

100	200
200	300
300	400
400	500
500	600
600	700
700	800
800	900
900	1000

PROCEEDINGS

Sheriff's Return

Sheriff's Office Madison County, Ohio December 13th - 1934.
Received this writ on the 3rd day of December 1934 at 9 o'clock A.M.
and writ returned, no money made, nothing found.
J. A. Maxwell Sheriff by E. L. Maxwell Deputy.

Nov 1 1934
75+

ty Co of N.Y.

w by his
& Adow.

SHERIFF'S RETURN
 Sheriff's Office, Union County, Ohio.
 Nov. 2nd 1934.

320 sprockets	com	88.20
3 emes		8.00
1 law		5.20
2 lamps		10.00
3 rattles		12.00
1 jersey	put	10.00
10 pairs of	detached coms	152.00
		2.00
	also one-half interest in the following	2.00
		2.00
		42.00
		152.00
		2.00
		80.00
		20.00
		2.00

IN THE COURT OF COMMON PLEAS, UNION COUNTY, OHIO.

The Fidelity & Casualty Co.
 of New York,
 Plaintiff,
 -vs-
 Harriet McAdow, et al.,
 Defendants.

13,720
 No. 13,713

RELEASE OF JUDGMENT

The within judgment this day satisfied by payment of Four Hundred and Fifty Dollars (\$450.00), receipt of is hereby acknowledged, and payment to be made later of all in connection herewith by defendants.

The Fidelity & Casualty Co.
 of New York.

By L. T. Keating
 Its Attorney



Bed room	entry's	pieces	7.00
1 pair	slip		5.00
2 blankets			2.00
4 spears			11.00
cooking	utensils		2.00
1 rubber	bar		5.00
Kitchen	cupboard		5.00
1 oil	stove		1.20
1 cook	stove		2.00
Kitchen	cupboard	& 2 chairs	5.00
1 oil	bar		1.00
1 floor	pad	& 2 chairs	1.00
Bed room	entry's	pieces & 2 chairs	5.00
Hot	plate	holder	10.00
3 chairs			2.00
bed			1.00
Hot	plate		1.00
1 chair			12.00
2 beds			1.00

EXECUTION DOCKET, UNION COUNTY

THE COL. & S. REG. CO. 70841

COST BILL

Dolls. Cts. Dolls. Cts.

Judg

790 84

Att'ys for Plaintiff

Att'ys for Defendant

No. of Case 13720

Judg Petition Filed Nov 1 1934

Sheriff's Office M
Received this
and suit ret
75+

The Fidelity and Casualty Co of N.Y.
-vs-

Harriett M^cAdow,
Jesse Ivan M^cAdow
Samuel Dwight M^cAdow by his
guardian Jesse Ivan M^cAdow.

Appraisal of Goods and Chattels

We, the undersigned disinterested freeholders and residents of Union County, and State of Ohio, having been duly summoned and sworn by William Rausch Sheriff of said County, impartially to appraise upon actual view, the following described goods and chattels, to-wit:

Property belonging to Jesse Ivan McAdow:

wagon & rack	\$25.00
corn planter	25.00
mowing machine	20.00
corn binder	15.00
drag harrow	5.00
disc harrow	5.00
corn sheller	5.00
wheat binder	75.00
tractor plow	10.00
drill	3.00
hay tedder	3.00
harness & collars	10.00
corn plow	5.00
hay rake	3.00
Fordson Tractor	50.00
Oldsmobile	60.00
lot of small tools	5.00
grey mare	125.00
bay mare	75.00

Also one-half interest in the following property:

10 head of Jersey cows	125.00
1 Jersey bull	10.00
2 heifers	15.00
5 lambs	10.00
1 ram	2.50
3 ewes	6.00
250 shocks corn	92.50
70 bundles, fodder	10.50
8 sows & 38 pigs	38.00
2 small calves	5.00
150 bushel wheat, more or less	52.50
300 bushel, oats	50.00
25 head big shoats	50.00
30 head small shoats	18.75
100 bushel corn in crib	25.00
25 ton, alfalfa hay	125.00

to be sold on an Execution issued from the Court of Common Pleas of said County, in the action of Fidelity & Casualty Company Plaintiff, against Harriett McAdow, et al. Defendant, do forthwith, after actual view of said goods and chattels, make return and say that the same are of the real value in money of \$1179.75 Dollars.

Given under our hands this 2nd day of Nov. 1934.

John Pfarr
Walter Elliott

State of Ohio, Union County:

I hereby certify that the within Appraisers John Pfarr & Walter Elliott are freeholders and residents of said County, and were duly summoned and sworn by me to appraise, the within described goods and chattels, this 2nd day of November 1934.

William Rausch, Sheriff
By A. Grigsby, Deputy

Received
and pursuant to
upon the follow

Prop
wagc
Corn
Mow
corn
drag
disc
corn
whea
trac
drill
hay
harr
corn
hay
Ford
Olds
lot
grey
bay

Al

10 h
1 Je
2 he
5 la
1 re
3 ew
250
70 b
8 sc
2 sr
150
300
25 h
30
100
25 t

And also on th
estate in the
Situat
Village of Mar
Being al
of Marysville
Marysville, d
Union County,
And afte
Plaintiff's A
and chattels.

1 wagon & rack
1 corn planter
1 mowing mach
1 corn binder
1 drag harrow
1 disc harrow
1 corn sheller
1 wheat binder
1 Tractor plow
1 drill
1 hay tedder
Harness & Col
corn plow
1 hay rake
Fordson Tract
Oldsmobile
1 lot of smal
1 gray mare
1 bay mare

10 head of Je
1 Jersey bull
2 heifers
5 lambs
1 ram

PROCEEDINGS
Sheriff's Returns

Sheriff's Office Madison County, Ohio December 13th - 1934.
Received this writ on the 3rd day of December 1934 at 9 o'clock A.M.
and writ returned, no money made, nothing found.
75⁺ J. A. Maxwell Sheriff by E. L. Maxwell Deputy.

Nov 1 1934

ty Co of N.Y.

w by his
& Adow.

SHERIFF'S RETURN

Sheriff's Office, Union County, Ohio.
Nov. 2nd 1934.

Received this writ on the 2nd day of Nov. 1934, at 9 o'clock A.M.,
and pursuant to its command I levied on the 2nd day of November, 1934,
upon the following described goods and chattels, to-wit:

Property belonging to Jesse Ivan McAdow:

wagon & rack	\$25.00
Corn planter	25.00
Mowing machine	20.00
corn binder	15.00
drag harrow	5.00
disc harrow	5.00
corn sheller	5.00
wheat binder	75.00
tractor plow	10.00
drill	3.00
hay tedder	3.00
harness & collars	10.00
corn plow	5.00
hay rake	3.00
Fordson Tractor	50.00
Oldsmobile	60.00
lot of small tools	5.00
grey mare	125.00
bay mare	75.00

Also one-half interest in the following property:

10 head of Jersey cows	125.00
1 Jersey bull	10.00
2 heifers	15.00
5 lambs	10.00
1 ram	2.50
3 ewes	6.00
250 shocks corn	92.50
70 bundles, fodder	10.50
8 sows & 38 pigs	38.00
2 small calves	5.00
150 bushel wheat, more or less	52.50
300 bushel, oats	50.00
25 head big shoats	50.00
30 small head small shoats	18.75
100 bushel corn in crib	25.00
25 ton, alfalfa hay	125.00

And also on the same day I levied upon the following described real estate in the name of Harriett McAdow:

Situated in the County of Union, in the State of Ohio, and in the Village of Marysville, and bounded and described as follows:

Being all of In-Lot number Six Hundred and Ten (610) in the Village of Marysville as shown be the plat of L.L. Longbrake's Addition to Marysville, duly recorded in the office of the Recorder of Deeds of said Union County, Ohio.

And afterward on the 19th day of November 1934, at the request of Plaintiff's Attys. an Alias appraisement was made of the within goods and chattels, as follows:

Property belonging to Jesse Ivan McAdow:

1 wagon & rack	\$25.00
1 corn planter	25.00
1 mowing machine	20.00
1 corn binder	15.00
1 drag harrow	5.00
1 disc harrow	4.00
1 corn sheller	5.00
1 wheat binder	80.00
1 Tractor plow	10.00
1 drill	3.50
1 hay tedder	3.25
Harness & Collars	10.00
corn plow	4.50
1 hay rake	3.00
Fordson Tract	50.00
Oldsmobile	65.00
1 lot of small tools	5.00
1 gray mare	115.00
1 bay mare	85.00
Total.....\$533.25	

Also one-half interest in the following:

10 head of Jersey cows	250.00
1 Jersey bull	20.00
2 heifers	30.00
5 lambs	22.50
1 ram	5.00
3 ewes	12.00

Appraisal of Goods and Chattels

We, the undersigned disinterested freeholders and residents of Union County, and State of Ohio, having been duly summoned and sworn by William Rausch, Sheriff of said County, impartially to appraise upon actual view, the following described goods and chattels, to-wit:

Property belonging to Jesse Ivan McAdow:

1 wagon & rack	\$25.00	
1 corn planter	25.00	
1 mowing machine	20.00	
1 corn binder	15.00	
1 drag harrow	5.00	
1 disc harrow	4.00	
1 corn sheller	5.00	
1 wheat binder	80.00	
1 Tractor plow	10.00	
1 drill	3.50	
1 hay tedder	3.25	
Harness & Collars	10.00	
corn plow	4.50	
1 hay rake	3.00	
Fordson Tractor	50.00	
Oldsmobile	65.00	
1 lot of small tools	5.00	
1 gray mare	115.00	
1 bay mare	85.00	\$533.25

Also one-half interest in the following:

10 head of Jersey cows	250.00
1 Jersey bull	20.00
2 heifers	30.00
5 lambs	22.50
1 ram	5.00
3 ewes	12.00
250 shocks of corn	185.00
70 bundles of fodder	20.00
8 sows & 38 pigs	80.00
2 small calves	10.00
150 bushel, wheat, more or less	105.00
300 bushel, oats,	105.00
25 ton, alfalfa hay	250.00
100 bushel corn in crib	50.00
25 head, big shoats	100.00
30 head small shoats	37.50

Amount of one-half interest...\$643.00

to be sold on an Execution issued from the Court of Common Pleas of said County, in the action of Fidelity & Casualty Company Plaintiff, against Harriett McAdow, et al. Defendant, do forthwith, after actual view of said goods and chattels, make return and say that the same are of the real value in money of \$1,176.25 Dollars.

Given under our hands this 19th day of November 1934.

C. C. Jarvis
D. D. Cole

State of Ohio, Union County:

I hereby certify that the within Appraisers C. C. Jarvis and D.D.Cole are freeholders and residents of said County, and were duly summoned and sworn by me to appraise, the within described goods and chattels, this 19th day of November 1934.

William Rausch, Sheriff
By A. Grigsby, Deputy

Harriet McAdow, et al.,
Defendants.

*
*

RELEASE OF JUDGMENT

The within judgment this day satisfied by payment of Four Hundred and Fifty Dollars (\$450.00), receipt of is hereby acknowledged, and payment to be made later of all in connection herewith by defendants.



The Fidelity & Casualty Co.
of New York.

By L. T. Keating
Its Attorney

SHERIFF'S RETURN

Sheriff's Office, Union County, Ohio Jan. 3rd 1935

Received this writ on the 2nd day of January 1935 at 9 o'clock A.M.

and pursuant to its command relieved on the 2nd day of January, 1935, upon the following described goods and chattels, to-wit:

Living room suit, 3 pieces	\$20.00
Dining room " 8 "	8.00
Rocking chairs, 4	4.00
3 rugs	12.00
7 small rugs	.70
Heatrola	15.00
Radio	1.00
2 stands	1.50
Hot blast Heater	.50
Bed room suite, 3 pieces & springs	10.00
1 iron bed & springs	7.00
1 old rug	1.00
kitchen table & 5 chairs	4.00
1 cook stove	2.00
1 oil stove	3.00
Kitchen cabinet	1.50
1 dinner set	2.00
cooking ware	2.00
4 sheets	.60
3 blankets	11.00
1 baby crib	.50
Bed room suite, 2 pieces	2.00
1 rug	1.00
1 bed	.50
2 stands	.50
1 st raw rug	.50
1 cot	.50
	.50

of Four Hundred and Fifty Dollars (\$450.00), receipt of
is hereby acknowledged, and payment to be made later. of all
in connection herewith by defendants.



The Fidelity & Casualty Co.
of New York.

By L. T. Keating
Its Attorney

1 bed	
2 stands	.50
1 st raw rug	.50
1 cot	.50
1 rocking chair	.50

Total.....\$102.80

On January 4th. 1935 elzina McAdow by her Atty. Richard C. Thrall,
filed claim for all property listed above except a Heatrola and Radio:
Said claim was submitted to H.H. Kinkade, Justice of the Peace by William
Rausch, Sheriff, for a trial as to Right of Property on January 5th, 1935.
January 12th 1935, an Order of Rsetitition was issued from Justice Court
to William Rausch, Sheriff restoring said property to Elzina McAdow.
Ivan McAdow being the head of and sole support of a family alaims said
Heatrola as exempt under Par. 1 Section 11725 of the General Code of Ohio; and
also selects said Radio as a part of the exemption of \$150.00 to be selected
by him from live stock or household goods under Par. 2 of Secton 11725 of
the General Code of Ohio.

Said property is hereby relaesed to said Ivan McAdow.
Filed Jan 12. 1935.

All of the property levied upon having been released, I hereby
return this writ, no money made.

William Rausch, Sheriff
By A. Grigsby Deputy.

APPRAISAL OF GOODS AND CHATTELS

We, the undersigned freeholders and residents of Union County, and State of Ohio, having been duly summoned and sworn by William Rausch sheriff of said County impartially to appraise upon actual view, the following described goods and chattels to wit:

	:	
	:	
	:	
	:	
	:	
Living room suit, 3 pieces		\$20.00
Dining room " 8 "		8.00
Rocking chairs, 4		4.00
3 rugs		12.00
7 small rugs		.70
Heatrola		15.00
Radio		1.00
2 stands		1.50
Hot blast Heater		.50
Bed room suite, 3 pieces & springs		10.00
1 iron bed & springs		7.00
1 old rug		1.00
kitchen table & 5 chairs		4.00
1 cook stove		2.00
1 oil stove		3.00
Kitchen cabinet		1.50
1 dinner set		2.00
cooking ware		2.00
4 sheets		.60
3 blankets		11.00
1 baby crib		.50
Bed room suite, 2 pieces		2.00
1 rug		1.00
1 bed		.50
2 stands		.50
1 st raw rug		.50
1 cot		.50
1 rocking chair		.50

to be sold on an execution issued from the Court of Common Pleas of said County in the action of The Fidelity & Casualty Company of New York Plaintiff against Harriett McAdow, et al., Defendants do forthwith, after actual view of said goods and chattels, make return and say that the same are of the real value in money of \$102.80 Dollars

Given under our hands this _____ day of 193 _____

Lewis Fox
O.A. Wilgus

State of Ohio, Union County:

I hereby certify that the within Appraisers Lewis Fox and O.A. Wilgus are freeholders and residents of said County, and were duly summoned and ~~we~~ sworn by me to appraise the within described goods and chattels this 2nd day of January 1935.

William Rausch Sheriff
By A. Grigsby Deputy

EXECUTION DOCKET, UNION COUNTY

COST BILL

Dolls. Cts. Dolls. Cts.

Judg. 373 00

Att'ys for Plaintiff
Att'ys for Defendant

No. of Case 13807. Petition Filed Dec 8 1934

State of Ohio on relation of J. Fulton
Superintendent of Banks etc.
Farmers Deposit Bank -

-vs-
F. E. Clark

Appraisal of Goods and Chattels

We, the undersigned disinterested freeholders and residents of Union County, and State of Ohio, having been duly summoned and sworn by William Rausch, Sheriff of said County, impartially to appraise upon actual view, the following described goods and chattels, to-wit:

6 cows	\$150.00
3 heifers	32.00
2 bull calves	30.00
2 -brood sows	30.00
3 shoats	15.00
26 ewes	200.00
1 ram	5.00
10 ewe lambs	45.00
6 ton bean hay	90.00
1 McCormick-Deering Tractor, (26 model)	50.00
1 Superior fertilizer drill	5.00
1 Tractor two gang plow	25.00
1 corn planter	10.00
1 hay rake	5.00
1 sulky corn plow	5.00
1 grain binder	10.00
1 corn binder	15.00
1 mowing machine	10.00
1 walking breaking plow	3.00
1 corn sheller	10.00
1 feed grinder	10.00
20 bushel oats	8.00
1 wagon & rack	20.00
1 manure spreader	15.00
small tools	5.00
2 horses (aged)	30.00
1 set double work harness	20.00
2 collars	1.00
straw	3.00
1 rick of fodder	10.00
1 ford, Model 1928, two door	60.00
1/2 interest in old Bridge Timber	18.00

To be sold on an Execution issued from the Court of Common Pleas of said County, in the Action of State of Ohio ex rel. I. J. Fulton, Supt. etc. (Farmers Deposit Bank, Richwood, O.) Plaintiff, against F. E. Clark Defendant, do forthwith, after actual view of said goods and chattels, make return and say that the same are of the real value in money of Nine Hundred Fifty-five Dollars.

Given under our hands this 14th day of December 1934.

Fred Fox
L. E. Bruerd

State of Ohio, Union County:

I hereby certify that the within Appraisers Fred Fox and L. E. Bruerd are freeholders and residents of said County, and were duly summoned and sworn by me to appraise, the within described goods and chattels, this 14th. day of December 1934.

William Rausch, Sheriff.
By A. Grigsby, Deputy.

Sheriff's Off

Received and pursuant following

- 6 cows
- 3 heifers
- 2 Bull Calves
- 2 Brood Sows
- 3 shoats
- 26 ewes
- 1 ram
- 10 ewe lambs
- 6 ton bean hay
- 1 McCormick-Deering Tractor
- 1 Superior Fertilizer Drill
- 1 Tractor Two Gang Plow
- 1 Corn Planter
- 1 hay rake
- 1 sulky corn plow
- 1 grain binder
- 1 corn binder
- 1 mowing machine
- 1 walking breaking plow
- 1 corn sheller
- 1 feed grinder
- 20 bushel oats
- 1 wagon and rack
- 1 manure spreader
- small tools
- 2 horses (aged)
- 1 set double work harness
- 2 collars
- straw
- 1 rick of fodder
- 1 Ford, Model 1928
- 2 interest in old Bridge Timber

And also on the Real Estate, situated of Taylor, Beginning Road and the Survey N. 75° an iron bar center of said row tooth; the 33.04 poles to Road; thence 15' E. 90.12 Also the following Situated Taylor; Survey Beginning in Survey No. Survey; thence poles to the ginning. I hereby certify, this 15th

\$5.64
\$2.00

PROCEEDINGS

Dec 8 1934

of J. Fulton
etc.

SHERIFF'S RETURN

Sheriff's Office, Union County, Ohio.

Received this writ on the 13th day of December, 1934, at 3 o'clock P. M., and pursuant to its command I levied on the 15th day of December, 1934, upon the following goods and chattels, to-wit;

6 cows	\$150.00
3 heifers	32.00
2 Bull Calves	30.00
2 Brood Sows	30.00
3 shoats	15.00
26 ewes	200.00
1 ram	5.00
13 ewe lambs	45.00
6 ton bean hay	90.00
1 McCormick-Deering Tractor, 26 model	50.00
1 Superior Fertilizer Drill	5.00
1 Tractor Two gang plow	25.00
1 Corn Planter	10.00
1 hay rake	5.00
1 sulky corn plow	5.00
1 grain binder	10.00
1 corn binder	15.00
1 mowing machine	10.00
1 walking breaking plow	3.00
1 corn sheller	10.00
1 feed grinder	10.00
20 bushel oats	8.00
1 wagon and rack	20.00
1 manure spreader	15.00
small tools	5.00
2 horses (aged)	30.00
1 set double work harness	20.00
2 collars	1.00
straw	3.00
1 rick of fodder	10.00
1 Ford, Model 1928, two door	60.00
3 interest in old Bridge Timber	18.00

Total \$945.00

And also on the same day I made a Court House Levy upon the following described Real Estate, to-wit:

Situated in the County of Union, in the State of Ohio, and in the Township of Taylor, Survey No. 3691, and bounded and described as follows:

Beginning at a stone in the center of the Richwood and Bokes Creek Gravel Road and the N. E. corner to Survey No. 3691; thence with the north line of said Survey N. 78° 45' W. 45.04 poles to an iron rod; thence S. 15° W. 27.40 poles to an iron bar in the center of the Reed and Jolliff Gravel Road; thence with the center of said Reed and Jolliff Gravel Road S. 71° 30' E. 17.32 poles to a harrow tooth; thence S. 16° W. 60.80 poles to a large post; thence S. 78° 30' E. 33.04 poles to a harrow tooth in the center of the Richwood and Bokes Creek Gravel Road; thence with the center of said Richwood and Bokes Creek Gravel Road N. 12° 15' E. 90.12 poles to the place of beginning. Containing 20 acres.

Also the following:

Situated in the County of Union, in the State of Ohio and in the Township of Taylor; Survey No. 5646 and bounded and described as follows:

Beginning at a beech tree north west corner to a lot owned by George Walters in Survey No. 5646; thence S. 32° E. 109 poles to a stake in the East line of said Survey; thence S. 8° W. 44 poles to the center of said lot; thence N. 32° W. 109 poles to the west line of said lot; thence N. 8° E. 44 poles to the place of beginning. Containing 29.47 acres, more or less.

I hereby return this execution, while waiting to hear from a plaintiff's attorney, this 15th day of September, 1934.

H. S. Roosa, Sheriff.
E. Wood, Deputy.

\$5.64
\$2.00

EXECUTION DOCKET, UNION COUNTY

THE COL. S. S. REG. CO. 70541

COST BILL

Dolla. Cts. Dolla. Cts.

Judg.

448 42.

Att'ys for Plaintiff

Att'ys for Defendant

No. of Case *13808.*

Petition Filed *Dec 13* 19 *34.*

The Aikin Loan Company a corp.

- vs -

*Mary Mustaine
E. W. Mustaine*

SHERIFF'S RETURN

Sheriff's Office, Logan County, Ohio
December 18th, 1934.

Received this writ on the 18th day of December 1934, at 10 o'clock A.M., and pursuant to its command I levied on the 18th day of December 1934, upon the following real estate:

The following real estate situated in the County of Logan in the State of Ohio and in the Township of Lake, and bounded and described as follows:

Being Lot number two thousand and eight (2008) in Brand's Addition to the City of Bellefontaine, Ohio as the same is known and designated on the recorded plat of said city.

3.28

Charles C. Bewley
Sheriff of Logan County, Ohio.

PROCEEDINGS

Dec 13 1934

of a corp.

K
H
.

EXECUTION DOCKET, UNION COUNTY

COST BILL

Dolls. Cts. Dolls. Cts.

Judg. 411 90

Att'ys for Plaintiff

Att'ys for Defendant

No. of Case 13814

Petition Filed Dec 22 1937

The Farmers Banking Company.
West Liberty Ohio

- vs -

Walter Y Scott
Maggie Scott.

Recd
A.M., and
1934, upon
Lot No. 6
of Logan a
recorded p
numbering
Mortgage R
This writ
Attorney.
3.28

PROCEEDINGS

SHERIFF'S RETURN

Sheriff's Office, Logan County, Ohio.
December 26th 1934.

Received this writ on the 26th day of December 1934 at 9 o'clock, A.M., and pursuant to its command I levied on the 26th day of December 1934, upon the following described real estate belonging to Maggie Scott; Lot No. 6 in Viller's Second addition to the town of West Liberty, County of Logan and State of Ohio as the same is known and designated on the recorded plat of said second addition to said town, said lot number new numbering being No. 97,

Mortgage Record 49, page 141.

This writ returned this 26th day of December, 1934 by order of Plaintiff's Attorney.

3.28

Charles C. Bewley
Sheriff of Logan County, Ohio.

Dec 22 1934

company.
his

EXECUTION DOCKET, UNION COUNTY

THE COL. B. B. HRS. CO. 70541

COST BILL

Dolls. Cts. Dolls. Cts.

Judg.

169 00

Att'ys for Plaintiff

Att'ys for Defendant

No. of Case 13794

Petition Filed Nov 14 1934

Anna Shoemaker

-vs-

Walter E. Stoddard

Ina M. Stoddard

Appraisal of Goods and Chattels.

We the under signed disinterested freeholders and residents of Union County, and State of Ohio, having been duly summoned and sworn by William Rausch, Sheriff of said County, impartially to appraise upon actual view, the following described goods and chattels, to-wit:

1 Chevrolet Automobile. Appraised at \$125.⁰⁰

to be sold on an execution issued from the Court of Common Pleas of said County, in the action of Anna Shoemaker Plaintiff against Walter E. Stoddard, et al Defendant do forthwith, after actual view of said goods and chattels, make return and say that the same are of the real value in money of One Hundred Twenty-five - Dollars.

Given under our hands this 14th day of November, 1934

Lauer Lingrel
John Pfarr

State of Ohio, Union County:

I hereby certify that the within Appraisers Lauer Lingrel and John Pfarr are freeholders and residents of said County, and were duly summoned and sworn by me to appraise the within described goods and chattels, this 14th day of November 1934.

William Rausch - Sheriff
By A. Frigby - Deputy.

Sheriff's Office, Union County, Ohio
Writ on the 15th day of Nov 1934
to its command following described
One Chevrolet Automobile
I hereby return
no money received
Sheriff \$5.⁰⁶
Appr. \$2.⁰⁰

PROCEEDINGS

Sheriff's Return.

Sheriff's Office, Union County Ohio, January 22nd. 1935. Received this writ on the 15th day of November 1934 at 10 o'clock A.M. and pursuant to its command I levied on the 17th day of November 1934, upon the following described goods and chattels, to-wit:

One Chevrolet Automobile, Appraised at \$25.00

I hereby return this writ by order of Plaintiff's Atty., H. Lee Knowles, no money made.

Sheriff \$5.06
appr. \$2.00

William Rausch, Sheriff
By A. Grigsby - Deputy.

Nov 14 1934

and residents
duly summoned
County,
v. the following

\$125.00

Court of Common
Lawmaker Plaintiff
to do forthwith,
to make return
in money of

November. 1934

isers
ers and
summoned
described
34.
h - Sheriff
ty.

EXECUTION DOCKET, UNION COUNTY

COMMON P

COST BILL

Dolla. Cts. Dolla. Cts.

Judg.

299 75

Att'ys for Plaintiff

Att'ys for Defendant

No. of Case 13829

Petition Filed Jan - 21 1935

Wilson B. Evans

vs

O.L. Harvey

Grace Harvey

Sheriff's Office. on the 21st day of Command find and make a pa levied upon the described real est

Situated in part of Survey no.

Beginning at and Northwest co M. Betz) thence no in the west line west 70 poles to a to the center of said east 74 poles to the

Also the foll Center of the road with the center east 57 poles to a Blue's estate) then northeast 91.60 p Jacob Blue's est in the center of center of said containing tenen

Being the s to F.O. Laird, by Volume of deeds.

I hereby retu \$ no money m 3.

Receipt County, Ohio, #32 said judgement

PROCEEDINGS

Sheriff's Returns

Jan. 21 1935
 Sheriff's Office, Union County, Ohio Jan. 21st 1935. Received this writ on the 21st day of January 1935 at 2 o'clock P.M. and pursuant to its command finding no goods and chattels upon which to levy and make a part of this writ, on the 21st day of January 1935 levied upon the interest of Grace Harvey in the following described real estate to-wit:

Situated in the County of Union and State of Ohio, and being part of Survey no. 829, and bounded and described as follows:

Beginning at a stone in the center of Marysville and Kenton road and northwest corner of the J. H. Pooler's land (now owned by Carrie M. Betz) thence north 86 deg. east 198 poles to a stake and stone in the west line of the Calloway tract of land; thence north 8 deg. west 70 poles to a stake and stone; thence north 86 deg. west 229 poles to the center of said Marysville and Kenton road; thence south 16 1/2 deg. east 74 poles to the beginning, containing 94 acres more or less.

Also the following tract of land beginning at a stone in the center of the road crossing the Delaware and Bellefontaine road; thence with the center of said Delaware and Bellefontaine road north 72 deg. east 57 poles to a stone corner to J. W. Robinson's land (now Jacob Blue's estate) thence with the west line of said land south 16 deg. 30" northeast 91.60 poles to a stone at the southwest corner of said Jacob Blue's estate; thence north 86 deg. 15' west 60 poles to a stone in the center of said Marysville and Kenton road; thence with the center of said road north 16 deg. 30' west 58 poles to the beginning, containing twenty-five acres (25) more or less.

Being the same premises conveyed by J. J. Watts and wife to F. O. Lavid, by deed dated April 2nd, 1919, by deed recorded in Volume of Deeds No. 119, page 241.

I hereby return this writ by order of Plaintiff's Attorneys,
 \$ no money made.
 3.

William Rausch - Sheriff
 By A. Grigby - Deputy.

Received this 29th day of May, 1936, of the Sheriff of Union County, Ohio, \$325¹², in full satisfaction of the above judgement, and said judgement is cancelled and the her of the same released.

Cameron & Cameron
 Atty. for Wilson B. Evans.

EXECUTION DOCKET, UNION COUNTY

COST BILL

Dolls. Cts. Dolls. Cts.

Judg.

\$642 50

Att'ys for Plaintiff

Att'ys for Defendant

No. of Case 13833

Petition Filed January 23 1935

The Marysville Commercial Bank

vs.

Edwin L. Knoebel and Lewis Knoebel

Sheriff's Office, Union County, on the 24th day of January, 1935, finding no good whereon to levy, a writ of habeas corpus made - \$0.15

Sheriff's Office, Union County, on the 24th day of January, 1935, in command I found no good whereon to levy, a writ of habeas corpus made - \$0.15

Sheriff's Office, Union County, on the 25th day of January, 1935, this 1st day of February, 1935

Judgment and released

PROCEEDINGS

January 23 1935

Bank

Knobel

Sheriff's Return.

Sheriff's Office, Union County, Ohio January 24th 1935. Received this writ on the 24th day of January 1935. at 9:30 o'clock A.M. and pursuant to its command finding no goods and chattels, lands and tenements of Edwin L. Knobel whereon to levy, I hereby return this writ nothing found. no money made - \$0.75

William Rausch. Sheriff - By A. Grigsby - Deputy.

Sheriff's Return.

Sheriff's Office, Union County, Ohio January 24, 1935. Received this writ on the 24th day of January 1935 at 10 o'clock A.M. and pursuant to its command I immediately made diligent effort to execute the same. I found no goods and chattels, lands and tenements of Louis Knobel whereon to levy, and for want thereof said writ is returned. no money made. \$0.75

William Rausch. Sheriff. By A. Grigsby - Deputy.

Sheriff's Return

Sheriff's Office, Logan County, Ohio. February 1st. 1935. Received this writ on the 25th. day of January 1935 at 10 o'clock A.M. This writ returned this 1st. day of February 1935 by order of Plaintiff's Attorney.

Charles C. Bewley

Sheriff of Logan County, Ohio.
Marysville, O - Feb 7, 1935

Judgment and costs paid in full - Judgment released

The Marysville Commercial Bank
By - Hoopes & Sanders
Attorneys

EXECUTION DOCKET, UNION COUNTY

THE COL. B. S. MFG. CO. 70841

COST BILL

Dolls. Cts. Dolls. Cts.

Judg.

383.10

Att'ys for Plaintiff

Att'ys for Defendant

No. of Case 13809

Petition Filed Dec-15 1935

Elmer Adams

vs.

Robert Stillings, Bessie Stillings,
Alice Stillings, and John Stillings.

Received this writ
and pursuant to it
and make a part of
the following descri
Situating in Wa
Part of VirginiaMil
Beginning at
9897, and at the no
original line of sa
brick bats, corner t
100 poles to a ston
to a stone and bric
of beginning. Conta
highways.
Thereby ret urn
Plaintiff's Atty., n

2.50

PROCEEDINGS

Dec. 15 1935

Stellings.

SHERIFFS RETURN

SHERIFFS OFFICE .U NION CO.OHIO.

FEB .6th.1935

Received this writ on the 5th day Of February 1935 at 3 o'clock P M., and pursuant to its command finding no goods and chattels upon which to levy and make a part of this writ ,on the 6th day of February 1935,I levied upon the following described real estate,in the name of Alice Stellings:

Situated in Washington Township,Union County,and State of Ohio,to-wit: Part of Virginia Military Survey No.9897,and bounded and described as follows:

Beginning at a stone and brick bats in the original line of Survey No. 9897 ,and at the northeast corner of this lot of land ;thence with the original line of said Survey south 10 1/2 degrees east 112 poles to a stone and brick bats,corner to John H.Sterling's land;thence south 78 1/2 degrees west 100 poles to a stone and brick bats;thence north 10 1/2 degrees west 112 poles to a stone and brick bats;thence north 78 1/2 degrees east 100 poles to the place of beginning .Containing 70 acres,more or less,but subject to all legal highways.

Thereby return this writ this 7th day of February,1935 by order of Plaintiff's Atty.,no money made.

William Rausch,Sherriff

2.50

By-A. Grigsby.Deputy.

EXECUTION DOCKET, UNION COUNTY

COMMON P

THE COL. B. R. REG. CO. 70641

COST BILL

Dolls. Cts. Dolls. Cts.

Att'ys for Plaintiff

Att'ys for Defendant

Judg.

113 50

No. of Case 13855-

Petition Filed Dec 6 1934

Farmers Feed & Implement Co of Marysville O.
vs.
Max C. Amrine

Appraisal of Goods and Chattels

We, the undersigned disinterested freeholders and residents of Union County, and State of Ohio, having been duly summoned and sworn by William Rausch Sheriff of said County, impartially to appraise upon actual view, the following described goods and chattel, to-wit:

- 36 ties @.50 \$18.00
- 800 feet, 2x6, 1x6, 2x4, 2x8, 2x12 20.00
- 1 International Tractor 10.00
- 1 Chevrolet Truck, Model 29 125.00
- 2000 feet of logs. 20.00

to be sold on an Execution issued from the Court of Common Pleas, in the action of Farmers Feed & Implement Company, Marysville, O. Plaintiff, against Max C. Amrine Defendant do forthwith, after actual view of said goods and chattels, make return and say that the same are of the real value in money of One Hundred Ninety-three-Dollars.

Given under our hands this 7th day of December 1934
Fred Fox
Theo. Weidman.

APPRAISAL.

State of Ohio, Union County: I hereby certify that the within Appraisers Fred Fox and Theo. Weidman are freeholders and residents of said County and were duly summoned and sworn by me to appraise the within described goods and chattels, this 7th day of December 1934.

William Rausch, Sheriff
By A. Grigsby, Deputy.

att 4-1934
Above Judgment and interest paid in full and same released, without record.
John W. F. Giesel
att for Farmers Feed & Implement Co.

Received and pursuant to the following

L hereby #6.18

Received A.M., and pursuant to 1935, upon the Bay mare Brown Gelding 1 set double wheel Tractor Ford Truck Automobile 3 acres, corn

And also on the estate, to-wit: Situated Ohio, to-wit: as follows:- Beginning northwest corner N. 58° W. 89.6 Wood's land; to W. 107.86 pole lands; thence a stone in the 8° E. 71.46 pc The within this writ this

5.30

PROCEEDINGS

Sheriff's Returns.

SHERIFF'S OFFICE, Union County, Ohio.

December 7th. 1934

Received this writ on the 6th. day of December 1934 at 3-o'clock P.M. and pursuant to its command I levied on the 7th day of December 1934, upon the following described goods and chattles, to-wit:

36 ties,	@ .50	\$18.00
800 feet, 2x6, 1x6, 2x4, 2x8 and 2x12		20.00
1 International Tractor,		10.00
1 Chevrolet Truck, Model 29,		125.00
2000 feet of logs		20.00
		Total....#193.00

I hereby return this writ this 13th day of February, 1935

William Rausch, Sheriff.

By A. Grigsby Deputy.

#6.18

SHERIFF'S RETURN

Sheriff's Office, Union County, Ohio

December 3rd. 1935.

Received this writ on the 3rd day of December 1935, at 11 o'clock A.M., and pursuant to its command I levied on the 3rd. day of December 1935, upon the following described goods and chattels, to-wit:

Bay mare	appraised at	\$50.00
Brown Gelding		65.00
1 set double work harness		25.00
Tractor		25.00
Ford Truck		15.00
Automobile		50.00
3 acres, corn		25.00
	Total	\$255.00

And also on the same day I levied upon the following described real estate, to-wit:

Situated in the Township of Union, County of Union and State of Ohio, to-wit: Being part of Survey No. 6602, and bounded and described as follows:-

Beginning at a stone in the North line of said Survey and at the northwest corner of Ray G. Morse's land; thence with said Survey line N. 58° W. 89.60 poles to a stone at the north east corner of Sarah J. Wood's land; thence with the East line of said lands, and others, S. 8° W. 107.86 poles to a stone at the northwest corner of George Nicol's lands; thence with the North line of said lands S. 82° E. 82.20 poles to a stone in the West line of said Morse's land; thence with said line N. 8° E. 71.46 poles to the beginning. Containing 46 acres, more or less.

The within case having been settled and costs paid, I hereby return this writ this 31st. day of January 1936.

William Rausch, Sheriff

By A. Grigsby, Deputy

5.30

Dec 6 1934

Co of Morpall

County, Sheriff

Action C. Amrine take hundred

Sers county rided

*4-1936
not paid in
without record.
J. S. Giesel
vs. J. S. Giesel & Co.*

EXECUTION DOCKET, UNION COUNTY

THE COL. & R. REG. CO. 70841

COST BILL

Dolls. Cts. Dolls. Cts.

Att'ys for Plaintiff

Att'ys for Defendant

No. of Case 13810

Petition Filed Dec. 15 1934

Judg.

3042 63

State of Ohio on relation of J. J. Fulton
 Superintendent of Banks etc.
 Farmers Deposit Bank, Richwood, Ohio
 vs.
 P. E. Hutchinson and Lelah U. Hutchinson.

APPRAISAL OF GOODS AND CHATTELS

We the undersigned disinterested freeholders and residents of Union County, and State of Ohio, having been summoned and sworn by William Rausch, Sheriff of said County impartially to appraise upon actual view, the following described goods and chattels, to-wit:

Rug, Pattern # 7722	11-3x12	\$ 21.00
Rug, Pattern # 441	9x12	11.00
Rug, Pattern # 451	9x12	11.00
Rug, Pattern #57m	9x12	9.00
Rug, Pattern #59M	9x12	9.00
Rug, Pattern #924	8x10	5.00
Rug, Pattern #2786E	9x12	16.00
Rug, Pattern #805	9x12	21.00
Rug, Pattern #3362	9x12	sold
Rug, Pattern #3377	9x12	18.00
1 Congoleum Rug		7.00
4 large rug mats	@ \$3.00	12.00
2-8x10 rugs	@ \$3.00	6.00
4 rolls paper	@ 1.00	4.00
90 yards rug border		12.00
3- 6x9 Congoleum rugs	@ 2.00	6.00
1- 9x12 " rug		3.00
1-A B C stand		1.00
1-chest drawers		3.00
5-6x9 matting rugs	@ \$3.00	15.00
1-9x12 " rug		6.00
11-9x12 Congoleum rugs	@ \$3.50	38.50
1-7x9 " rug		3.00
Roll#1sq qds Linoleum (9)		sold
Roll#2- 15 sq.yds linoleum	@.30	4.50
Roll#3- 60 " " "	@.30	18.00
25 lineal yards rubberite	@.50	12.50
Roll#4-70 sq yds linoleum	@.21	14.70
Roll#5-60 " " "	@.30	18.00
Roll#6- 22 " " "	@.30	6.60
Roll#7-43 " " "	@.30	12.90
32 small Linoleum rugs		10.00
27 throw rugs	@1.50	40.50
1 chair		3.00
2- door mats	@ .60	1.20
2- one bottom rockers	@2.00	4.00
1-table		2.00
#5070 1/2 table		sold
#102 " "		"
#2752 magazine rack		"
3 Hygenic Sweepers	xxx	5.00
2 foot stools		sold
21-#500 lamp stands	@ 1.50	35.00
#477-500 ash trays		sold
10 small table lamps	@ 1.00	10.00
15 lamp shades	@1.00	15.00
11 small lamp shades	@ .50	5.50
4 Gas heaters	@ 5.00	20.00
1 Pricella Electric Washer		28.00
4- flower stand boxes	@ 1.35	6.40
15 Magazine racks	@ 1.00	15.00
4 card tables	@ 1.00	4.00
23 smoking sets		4.00
3 cane chairs	@ 5.00	15.00
# 72 table		2.00
1404 1/2 table		5.00
645 " "		4.00
4509-9 " "		4.50
2 stand covers	@ .50	1.00

S
 on the
 sum
 been
 Attor

Received and purs upon the

Rug, Patter
 Rug, Patter
 Rug, Patter
 Rug, Patter
 Rug, Patter
 Rug, Patter
 Rug, Patter
 Rug, Patter
 Rug, Patter
 Rug, Patter
 Rug, Patter
 1 Congoleum
 4 large rug
 2-8x10 rugs
 4 rolls pap
 90 yards ru
 3- 6x9 Cong
 1- 9x12 "
 1-A B C sta
 1-chest dpr
 5-6x9 matti
 1-9x12 "
 11-9x12 Cor
 1-7x9 "
 Roll#1sq qd
 Roll#2- 15
 Roll#3- 60
 25 lineal y
 Roll#4-70 s
 Roll#5-60 "
 Roll#6- 22
 Roll#7-43
 32 small Li
 27 throw ru
 1 chair
 2- door mat
 2- one bott
 1-table
 #5070 1/2 tabl
 #102 " "
 #2752 magaz
 3 Hygenic S
 2 foot stoo
 21-#500 lam
 #477-500 as
 10 small ta
 15 lamp sha
 11 small la
 4 Gas heate
 1 Pricella
 4- flower s
 15 Magazine
 4 card tab
 23 smoking
 3 cane chai
 # 72 table
 1404 1/2 tabl
 645 " "
 4509-9 " "
 2 stand cov
 #347-2 Tab
 # 88
 #329
 #4724 1/2
 #208
 #397
 #815
 #622
 #36
 #750
 936
 4 chests
 6 straight
 #402 tabl
 #4081 1/2 sta
 #150
 2 small ta
 6 children
 #350 table
 5 soft cus
 2 piece li
 3 "
 1 maroon d
 # 134- 2pi
 1 big arm
 2 piece li
 1 Davenport

#347-2 Table
 # 88

9.00
 6.00

PROCEEDINGS

SHERIFF'S RETURN

SHERIFF'S OFFICE, Union County, Ohio
December 18, 1934

Received this writ on the 15th day of December 1934 at 11 o'clock A.M.
and pursuant to its command I levied on the 18th day of December, 1934
upon the following described goods and chattels, to-wit:

Rug, Pattern # 7722	11-3x12	\$ 21.00
Rug, Pattern # 441	9x12	11.00
Rug, Pattern # 451	9x12	11.00
Rug, Pattern #57m	9x12	9.00
Rug, Pattern #59M	9x12	9.00
Rug, Pattern #924	8x10	5.00
Rug, Pattern #2786E	9x12	16.00
Rug, Pattern #805	9x12	21.00
Rug, Pattern #3362	9x12	sold
Rug, Pattern #3377	9x12	18.00
1 Congoleum Rug		7.00
4 large rug mats	@ \$3.00	12.00
2-8x10 rugs	@ \$3.00	6.00
4 rolls paper	@ 1.00	4.00
90 yards rug border		12.00
3- 6x9 Congoleum rugs	@ 2.00	6.00
1- 9x12 " rug		3.00
1-A B C stand		1.00
1-chest drawers		3.00
5-6x9 matting rugs	@ \$3.00	15.00
1-9x12 " rug		6.00
11-9x12 Congoleum rugs	@ \$3.50	38.50
1-7x9 " rug		3.00
Roll #1 sq yds Linoleum (9)		sold
Roll #2- 15 sq yds linoleum	@ .30	4.50
Roll #3- 60 " " "	@ .30	18.00
25 lineal yards rubberite	@ .50	12.50
Roll #4-70 sq yds linoleum	@ .21	14.70
Roll #5-60 " " "	@ .30	18.00
Roll #6- 22 " " "	@ .30	6.60
Roll #7-43 " " "	@ .30	12.90
32 small Linoleum rugs		10.00
27 throw rugs	@ 1.50	40.50
1 chair		3.00
2- door mats	@ .60	1.20
2- one bottom rockers	@ 2.00	4.00
1-table		2.00
#5070 1/2 table		sold
#102 " "		"
#2752 magazine rack		"
3 Hygenic Sweepers	@ \$5.00	5.00
2 foot stools		sold
21-#500 lamp stands	@ 1.50	35.00
#477-500 ash trays		sold
10 small table lamps	@ 1.00	10.00
15 lamp shades	@ 1.00	15.00
11 small lamp shades	@ .50	5.50
4 Gas heaters	@ 5.00	20.00
1 Pricella Electric Washer		28.00
4- flower stand boxes	@ 1.35	6.40
15 Magazine racks	@ 1.00	15.00
4 card tables	@ 1.00	4.00
23 smoking sets		x25xxx 14.00
3 cane chairs	@ 5.00	15.00
# 72 table		2.00
1404 1/2 table		5.00
645 " "		4.00
4509-9 " "		4.50
2 stand covers	@ .50	1.00
#347-2 Table		9.00
# 88 " "		6.00
#329 " "		7.00
#4724 1/2 " "		6.50
#208 " "		10.00
#397 " "		6.50
#815 " "		5.75
#622 " "		1.00
#36 " "		1.75
#750 " "		3.00
936 " "		2.50
4 chests	@ \$12.00	48.00
6 straight back chairs	1.50	9.00
#402 table		sold
#4081 1/2 stand		2.75
#150 " "		2.00
2 small tables	.89	1.80
6 childrens chaors	.75	4.50
#350 table		.55 .50
5 soft cushion straight chaors	4.50	22.50
2 piece living room smit, brown plush		
3 " " " " , light brown-		
1 maroon davenport & 1 arm chair, green		31.00
# 134- 2piece living room suit		45.00
1 big arm chair green		50.00
2 piece living room suit, brown		18.00
1 Davenport		35.00
		15.00
		22.00

Dec 15 1934

D. J. Fulton
Richwood, Ohio
W. Hutchinson

of Union
y William
actual

\$ 21.00
11.00
11.00
9.00
9.00
5.00
16.00
21.00
sold
18.00
7.00
12.00
6.00
4.00
12.00
6.00
3.00
1.00
3.00
15.00
6.00
38.50
3.00
sold
4.50
18.00
12.50
14.70
18.00
6.60
12.90
10.00
40.50
3.00
1.20
4.00
2.00
sold
5.00
sold
35.00
sold
10.00
15.00
5.50
20.00
28.00
6.40
15.00
4.00
x25xxx 14.00
15.00
2.00
5.00
4.00
4.50
1.00
9.00
6.00

S
on the
sums
been
Attor

Chs April 5, 1935
and pursuant to
writ and I
having
li
riff
ty.

this writ
and I
having
li
riff
ty.
37
led
offy
St of Ohio
Alley
russel
plaintiff

THE COL. S. R. MFG. CO.
COST BILL

4 card tables	@ 1.00	4.00	
23 smoking sets		x23xxx 14.00	
3 cane chairs	@ 5.00	15.00	
# 72 table		2.00	
1404 1/2 table		5.00	
645 "		4.00	
4509-9 "		4.50	
2 stand covers	@ .50	1.00	
#347-2 Table		9.00	
# 88 "		6.00	
#329 "		7.00	
#4724 1/2 "		6.50	
#208 "		10.00	
#397 "		6.50	
#815 "		5.75	
#622 "		1.00	
#36 "		1.75	
#750 "		3.00	
936 "		2.50	
4 chests	@ \$12.00	48.00	
6 straight back chairs	1.50	9.00	
#402 table		sold	
#4081 1/2 stand		2.75	
#150 "		2.00	
2 small tables	.89	1.80	
6 childrens chaors	.75	4.50	
#350 table		.55 .50	
5 soft cushion straight chaors	4.50	22.50	
2 piece living room suit, brown plush			
3 " " " " , light brown-		31.00	
1 maroon davenport & 1 arm chair, green		45.00	
# 134- 2piece living room suit		50.00	
1 big arm chair green		18.00	
2 piece living room suit, brown		35.00	
1 Davenport		15.00	
#832 " & green chair		28.00	
1-#830 arm chari		7.50	
1-#3225 1/2 book case		15.00	
1-writing desk		15.00	
1-#512 1/2 book case		15.00	
1-low desk		10.00	
1 small radio		22.00	
1-large radio		55.00	
1-4piece bed room suit		35.00	
20 pictures	@.50	10.00	
18 mirrors		20.00	
70 bottles oil polish	@.20	14.00	
64boxes polish, large	@.20	13.00	
15 " " small	@.20	3.00	
15 bottles moth remover	.30	4.50	
15 bottles brighten all, small	.30	4.50	
11 " " " , large	.30	3.30	
4- linoleum varnish	.20	.80	
10 boxes, carpet cleaner	.25	2.50	
24 cans Glo-Coat, large	.60	14.40	
22 " " ,small	.35	7.70	
7 bottles, floor wax	.40	2.80	
3 cans linoleum laquer	.90	2.70	
		\$694.75	
13 bed springs	@ \$4.00	\$52.00	
11 Mattresses	5.00	55.00	
6 ovens	2.00	12.00	
2 ice boxes	5.00	10.00	
1 porch chair		2.00	
2- day beds	9.00	18.00	
9 beds	4.00	36.00	
1 Gas stove		5.00	
2 oil stoves	15.00	30.00	
1 Library rable		3.00	
2 bed room suites	28.00	56.00	
1-2 piece bed room suite		15.00	
1-3 " " "		20.00	
1-3 " " "		24.00	
1-4 piece " "		30.00	
1-4 " " "		35.00	
1-4 " " "		35.00	
1-2 piece " "		12.00	
3 sewing baskets	1.00	3.00	
11 rockers	2.50	28.00	
1 porch chair		2.00	
2 dining romm suites	35.00	70.00	
1 buffet		6.00	
3 cribs & 2 mattresses	3.50	10.50	
3 breakfast sets	10.00	30.00	
chairs & Table		10.00	
11 child chairs	.65	6.60	
1 baby buggy		3.00	
3 high chairs	1.50	4.50	
1 metal cabinet		4.00	
2 kitchen cabinets	15.00	30.00	
5 stools	.90	4.50	
		\$661.10	

Grand total-----\$1930.65

to be sold on an exectution issued from the Court of Common Pleas of said County, in the action of State of Ohio, ex rel I.J.Fulton Superintendent of Banks of the State of Ohio in charge of the Liquidation of The Farmers Deposit Bank of Richwood Ohio Plaintiff against R. E. Hutvinsin and

#622
#36
#750
936
4 chests
6 straight
#402 table
#4081 1/2 star
#150
2 small tab
6 childrens
#350 table
5 soft cush
2 piece liv
3 "
1 maroon c
134- 2p
1 big arm
2 piece liv
1 Davenpor
#832 "
1-#830 arm
1-#3225 1/2 b
1-writing
1-#512 1/2 bo
1-low desk
1 small ra
1-large ra
1-4piece b
20 picture
18 mirrors
70 bottles
64boxes po
15 "
15 bottles
15 bottles
11 "
4- linoleu
10 boxes,
24 cans Gl
22 "
7 bottles,
3 cans lin

Sh
on the 1
sum
been
Attorn

13 bed
11 Mattre
6 ovens
2 ice box
1 porch
2- day b
9 beds
1 Gas st
2 oil st
1 Li rar
2 bed ro
1-2 piec
1-3 "
1-3 "
1-4 piec
1-4 "
1-4 "
1-2 piec
3 sewing
11 rocke
1 porch
2 dining
1 buffe
3 cribs
3 break
chairs
11 chil
1 baby
3 high
1 metal
2 kitch
5 stool

And a
Real Es
and in
follows

Frank
Page 5
Sevant
southe
red an
the Re
alley
thence
and si

Also t

in the

4.00
 x25xxx 14.00
 15.00
 2.00
 5.00
 4.00
 4.50
 1.00

 9.00
 6.00
 7.00
 6.50
 10.00
 6.50
 5.75
 1.00
 1.75
 3.00
 2.50
 48.00
 9.00
 sold
 2.75
 2.00
 1.80
 4.50
 .75 .50
 22.50

 31.00
 45.00
 50.00
 18.00
 35.00
 15.00
 28.00
 7.50
 15.00
 15.00
 15.00
 10.00
 22.00
 55.00
 35.00
 10.00
 20.00
 14.00
 13.00
 3.00
 4.50
 4.50
 3.30
 .80
 2.50
 14.40
 7.70
 2.80
 2.70

 \$694.75

 \$52.00
 55.00
 12.00
 10.00
 2.00
 18.00
 36.00
 5.00
 30.00
 3.00
 56.00
 15.00
 20.00
 24.00
 30.00
 35.00
 35.00
 12.00
 3.00
 28.00
 2.00
 70.00
 6.00
 10.50
 30.00
 10.00
 6.60
 3.00
 4.50
 4.00
 30.00
 4.50

 \$661.10

 930.65

34

20

20

Sh
 on the 1
 summer
 been
 Attorn

#822	"	1.00
#36	"	1.75
#750	"	3.00
936	"	2.50
4 chests	@12.00	48.00
6 straight back chairs	1.50	9.00
#402 table		sold
#4081 1/2 stand		2.75
#150 "		2.00
2 small tables	.89	1.80
6 childrens chaors	.75	4.50
#350 table		.75 .50
5 soft cushion straight chaors	4.50	22.50
2 piece living room suit, brown plush		
3 " " " " , light brown-		31.00
1 maroon davenport & 1 arm chair, green		45.00
# 134- 2piece living room suit		50.00
1 big arm chair green		18.00
2 piece living room suit, brown		35.00
1 Davenport		15.00
#832 " & green chair		28.00
1-#830 arm chari		7.50
1-#3225 1/2 book case		15.00
1-writing desk		15.00
1-#512 1/2 book case		15.00
1-low desk		10.00
1 small radio		22.00
1-large radio		55.00
1-4piece bed room suit		35.00
20 pictures	@.50	10.00
18 mirrors		20.00
70 bottles oil polish	@.20	14.00
64boxes polish, large	@.20	13.00
15 " " small	@.20	3.00
15 bottles moth remover	.30	4.50
15 bottles brighten all, small	.30	4.50
11 " " " , large	.30	3.30
4- linoleum varnish	.20	.80
10 boxes, carpet cleaner	.25	2.50
24 cans Glo-Coat, large	.60	14.40
22 " " ,small	.35	7.70
7 bottles, floor wax	.40	2.80
3 cans linoleum laquer	.90	2.70

\$694.75

13 bed springs	@4.00	\$52.00
11 Mattresses	5.00	55.00
6 ovens	2.00	12.00
2 ice boxes	5.00	10.00
1 porch chair		2.00
2- day beds	9.00	18.00
9 beds	4.00	36.00
1 Gas stove		5.00
2 oil stoves	15.00	30.00
1 Library rable		3.00
2 bed room suites	28.00	56.00
1-2 piece bed room suite		15.00
1-3 " " "		20.00
1-3 " " "		24.00
1-4 piece " " "		30.00
1-4 " " "		35.00
1-4 " " "		35.00
1-2 piece " " "		12.00
3 sewing baskets	1.00	3.00
11 rockers	2.50	28.00
1 porch chair		2.00
2 dining romm suites	35.00	70.00
1 buffet		6.00
3 cribs & 2 mattresses	3.50	10.50
3 breakfast sets	10.00	30.00
chairs & Table		10.00
11 child chairs	.65	6.60
1 baby buggy		3.00
3 high chairs	1.50	4.50
1 metal cabinet		4.00
2 kitchen cabinets	15.00	30.00
5 stools	.90	4.50

\$661.10

Grand total-----\$1930.65

And also on the same day I levied upon the following described real estate Real Estate, situated in the County of Union, in the State of Ohio, and in the Village of Marysville, and bounded and described as follows:

Survey No. 3351.
 Beginning at the northwest corner of a Lot conveyed by Frank Gibson and wife to Ruhanna Price, Feb. 25th, 1896, See Vol. 71 Page 596 Record of Deeds; thence westerly with said margin of Seventh Street in said Village Fifty (50) feet to a stake; thence southerly parallel with the west line of said Price Lot one hundred and sixty-five (165) feet to the north margin of North alley of the Robinson Addition; thence easterly with the north margin of said alley Fifty (50) feet to the south west corner of said Price Lot; thence northerly with the west line of said Price Lot one hundred and sixty-five (165) feet to the place of beginning.

Also the following Real Estate:

Situated in the County of Union, in the State of Ohio and in the Village of Richwood, and bounded and described as follows: Being fifty (50) feet front in Franklin Street and exten-

currit
 having
 iff
 led
 Alley
 counsel
 plaintiff

n Pleas of said
 perintendent of Bar
 The Farmers
 nson and

EXECUTION DOCKET, UNION COUNTY

THE COL. S. R. MFR. CO. 70641
COST BI

11 small lamp shades	@ .50	5.50
4 Gas heaters	@ 5.00	20.00
1 Pricella Electric Washer		28.00
4- flower stand boxes	@ 1.35	6.40
15 Magazine racks	@ 1.00	15.00
4 card tables	@ 1.00	4.00
23 smoking sets		x23xxx 14.00
3 cane chairs	@ 5.00	15.00
# 72 table		2.00
1404 1/2 table		5.00
645 "		4.00
4509-9 "		4.50
2 stand covers	@ .50	1.00

Judg.

#347-2 Table		9.00
# 88 "		6.00
#329 "		7.00
#4724 1/2 "		6.50
#208 "		10.00
#397 "		6.50
#815 "		5.75
#622 "		1.00
#36 "		1.75
#750 "		3.00
936 "		2.50
4 chests	@ \$12.00	48.00
6 straight back chairs	1.50	9.00
#402 table		sold
#4081 1/2 stand		2.75
#150 "		2.00
2 small tables	.89	1.80
6 childrens chaors	.75	4.50
#350 table		.50 .50
5 soft cushion straight chaors	4.50	22.50
2 piece living room suit, brown plush		
3 " " " " " " , light brown-		31.00
1 maroon davenport & 1 arm chair, green		45.00
# 134- 2piece living room suit		50.00
1 big arm chair green		18.00
2 piece living room suit, brown		35.00
1 Davenport		15.00
#832 " & green chair		28.00
1-#830 arm chari		7.50
1-#3225 1/2 book case		15.00
1-writing desk		15.00
1-#512 1/2 book case		15.00
1 porch chair		70.00
2 dining romm suites	35.00	6.00
1 buffet		10.50
3 cribs & 2 mattresses	3.50	30.00
3 breakfast sets	10.00	10.00
chairs & Table		6.60
11 child chairs	.65	3.00
1 baby buggy		4.50
3 high chairs	1.50	4.00
1 metal cabinet		30.00
2 kitchen cabinets	15.00	4.50
5 stools	.90	

\$661.10

Grand total-----\$1930.65

to be sold on an exectution issued from the Court of Common Pleas of said County, in the action of State of Ohio, ex rel I. J. Fulton Superintendent of Banks of the State of Ohio in charge of the Liquidation of The Farmers Deposit Bank of Richwood Ohio Plaintiff against P. E. Hutvhinson and Lelah U Hutchinson Defendants do forthwith after actual view of said goods and chattels, make return and say that the same are of the real value in money of -----\$1930.65----- Dollars.

Given under our hands this 18th day of December, 1934

Floyd C. Kerns
G. M. Haines

State of Ohio, Union County:

I hereby certify that the within appraisers Floyd C. Kerns and G. M. Haines are freeholders and residents of said County, and were duly summoned and sworn by me to appraise the within described goods and chattels, this 18th day of December, 1934

William Rausch Sheriff
by A. Grigsby Deputy/

#622 "
#36 "
#750 "
936 "
4 chests
6 straight
#402 tabl
#4081 1/2 stan
#150 "
2 small ta
6 children
#350 table
5 soft cus
2 piece li
3 "
1 maroon d
134- 2p
1 big arm
2 piece li
1 Davenpor
#832 "
1-#830 arm
1-#3225 1/2 b
1-writing bo
1-#512 1/2 bo
1-low desk
1 small ra
1-large ra
1-4piece b
20 picture
18 mirrors
70 bottles
64boxes po
15 "
15 bottles
15 bottles
1-3 "
1-4 piec
1-4 "
1-4 "
1-2 piec
3 sewing
11 rocke
1 porch
2 dining
1 buffet
3 cribs
3 breakf
chairs &
11 child
1 baby
3 high c
1 metal
2 kitchen
5 stools

34

Rev

Sh
on the 1
sum
been
Attors

And also
Real Esta
and in th
follows:

Frank Gib
Page 596
Seventh S
southerly
red and s
the Robin
alley Fif
thence no
and sixty

Also the

S
in the Vi
B
ding back
an alley;
eight (56
in said Co

made to th
Office at

Time hav
13th day of

\$3.80

5.50
20.00
28.00
6.40
15.00
4.00
xxxx 14.00
15.00
2.00
5.00
4.00
4.50
1.00

9.00
6.00
7.00
6.50
10.00
6.50
5.75
1.00
1.75
3.00
2.50
8.00
9.00
sold
2.75
2.00
1.80
4.50
.75 .50
2.50

1.00
45.00
0.00
3.00
5.00
5.00
3.00
7.50
5.00
5.00
70.00
6.00
10.50
30.00
10.00
6.60
3.00
4.50
4.00
30.00
4.50

34

lis

re

Sh
on the 1
sum
been
Attors

#622	"		2.00
#36	"		1.75
#750	"		3.00
936	"		2.50
4 chests	@12.00		48.00
6 straight back chairs	1.50		9.00
#402 table			sold
#408 1/2 stand			2.75
#150 "			2.00
2 small tables	.89		1.80
6 childrens chaors	.75		4.50
#350 table			.75 .50
5 soft cushion straight chaors	4.50		22.50
2 piece living room smit, brown plush			
3 " " " " , light brown-			31.00
1 maroon davenport & 1 arm chair, green			45.00
# 134- 2piece living room suit			50.00
1 big arm chair green			18.00
2 piece living room suit, brown			35.00
1 Davenport			15.00
#832 " & green chair			28.00
1-#830 arm chari			7.50
1-#3225 1/2 book case			15.00
1-writing desk			15.00
1-#512 1/2 book case			15.00
1-low desk			10.00
1 small radio			22.00
1-large radio			55.00
1-4piece bed room suit			35.00
20 pictures	@.50		10.00
18 mirrors			20.00
70 bottles oil polish	@.20		14.00
64boxes polish, large	@.20		13.00
15 " " small	@.20		3.00
15 bottles moth remo er	.30		4.50
15 bottles brighten all, small	.30		4.50
1-3 " " "			20.00
1-4 piece " "			24.00
1-4 " " "			30.00
1-4 " " "			35.00
1-2 piece " "			34.00
3 sewing baskets			12.00
11 rockers	1.00		3.00
1 porch chair	2.50		28.00
2 dining romm suites	35.00		2.00
1 buffet			70.00
3 cribs & 2 mattresses	3.50		6.00
3 breakfast sets	10.00		10.50
chairs & Table			30.00
11 child chairs	.65		10.00
1 baby buggy			6.60
3 high chairs	1.50		3.00
1 metal cabinet			4.50
2 kitchen cabinets	15.00		4.00
5 stools	.90		30.00
			4.50

\$661.10

Grand total-----\$1930.65

And also on the same day I levied upon the following described real estate
Real Estate, Situated in the County of Union in the State of Ohio, and in the Village of Marysville, and bounded and described as follows:

Survey No. 3351.
Beginning at the northwest corner of a Lot conveyed by Frank Gibson and wife to Ruhanna Price, Feb. 25th, 1896, See Vol. 71 Page 596 Record of Deeds; thence westerly with said margin of Seventh Street in said Village Fifty (50) feet to a stake; thence southerly parallel with the west line of said Price Lot one hundred and sixty-five (165) feet to the north margin of North alley of the Robinson Addition; thence easterly with the north margin of said alley Fifty (50) feet to the south west corner of said Price Lot; thence northerly with the west line of said Price Lot one hundred and sixty-five (165) feet to the place of beginning.

Also the following Real Estate:

Situated in the County of Union, in the State of Ohio and in the Village of Richwood, and bounded and described as follows:
Being fifty (50) feet front in Franklin Street and extending back the same width one hundred and sixty-five (165) feet to an alley; being the north east corner of Lot No. Five Hundred Sixty-eight (568) on Gill's Second Addition to the Village of Richwood in said County.

For a more definite description reference is hereby made to the recorded Plat of said Addition on file in Recorder's Office at Marysville, Ohio.

Time havinf expired on this writ, I Hereby return the same this 13th day of February, no money made.

\$3.80

William Rausch Sheriff
by A Grigsby Deputy

surrit
&
Having
is
iff
ty

37
lled
Duffy
St of Ohio
Alley
counsel
Plaintiff

EXECUTION DOCKET, UNION COUNTY

COMMON P

THE COL. S. S. REG. CO. 70241

COST BILL	Dolls.	Cts.	Dolls.	Cts.
<i>Judg.</i>	<i>500.00</i>			
Att'ys for Plaintiff				<i>John W. Hailey</i>
Att'ys for Defendant				<i>Ruyann Sanders</i>
No. of Case				<i>13864</i>
				Petition Filed <i>April 6 1935</i>

Margaret Cahill
vs
G. B. Romine and
Effie T. Romine

APPRAISAL OF GOODS AND CHATTELS

We the undersigned disinterested freeholders and residents of Union County and State of Ohio having been duly summoned and sworn by William Rausch Sheriff of said County, impartially to appraise upon actual view, the following described goods and chattels, to-wit:

Item	Appraised at
Ford Tudor	\$10.00
Disc	15.00
Steel roller	5.00
Plow, riding breaking	12.00
Steel harrow	2.00
Wagon & rack	25.00
Corn Plow	5.00
Corn Planter	5.00
Mower	5.00
Feed grinder 7 engine	10.00
Corn sheller	15.00
Corn binder	25.00
Two gray mares	100.00
25 sheep and lambs, 1 buck	150.00
6 sows with pigs, had 40	150.00
20 shoats	60.00
4 ton hay	35.00
Manure spreader	20.00
Harness & Collars	5.00
Jersey springer, yellow	40.00
" cow, dark	35.00
" springer, yellow	30.00
" cow, brindle	35.00
" heifer, dark	18.00
Red & White springer	40.00
Red Heifer	5.00

Appraised at
Recd of George B. Romine
his bonded and
in full paid costs
John W. Hailey
att'ys plaintiff

To be sold on an execution issued from the Court of Common Pleas of said County, in the action of Margaret Cahill Plaintiff against G.B. Romine & Effie T. Romine Defendant do forthwith after actual view of said goods and chattels make return and say that the same are of the real value in money of \$ 857.00 Dollars.

Given under our hands this 8th day of April, 1935

C.A. Ford
L.P. Fox

State of Ohio, Union County:

I hereby certify that the within Appraisers C.A. Ford and L.P. Fox are freeholders and residents of said County and were duly summoned and sworn by me to appraise the within described goods and chattels, this 8th day of April, 1935

William Rausch Sheriff
A. Grigsby Deputy.

SHERIFF'S
Rec
A.M. and p
upon the f

M Ford, Tu
M Disc
M Steel Ro
M Plow, ri
MM Steel Ha
M Wagon &
corn pl
M Corn pl
M Mower
M Feed gr
M Corn Sh
M Corn bi

M Two gra
M 25 shee
6 sows
20 shoat
4 ton h

M Manure
M Harness

M Jersey
M Jersey
"
"
Springe
Heifer,

I
Hohn W. Da

~~\$6.99~~
\$6.34

PROCEEDINGS

April 6 1935

SHERIFF'S RETURN
 SHERIFF'S OFFICE Union County Ohio April 8th, 1935
 Received this writ on the 8th day of April, 1935 at 8 o'clock
 A.M. and pursuant to its command I levied on the 8th day of April, 1935
 upon the following described goods and chattels to-wit:

M	Ford, TuDor	\$10.00
M	Disc	15.00
M	Steel Roller	5.00
M	Plow, riding breaking	12.00
M	Steel Harrow	2.00
M	Wagon & rack	25.00
	corn plow	5.00
M	Corn planter	5.00
M	Mower	5.00
M	Feed grinder & engine	10.00
	Corn Sheller	15.00
M	Corn binder	25.00
M	Two gray mares	100.00
M	25 sheep & lambs and 1 buck	150.00
	6 sows with pigs, had 40	150.00
	20 shoats	60.00
	4 ton hay	35.00
M	Manure spreader	20.00
M	Harness & collars	5.00
M	Jersey springer, yellow	40.00
M	Jersey cow, dark	35.00
	" springer, yellow	30.00
	" cow, brindle	35.00
	" heifer, dark	18.00
	Springer, red & white	40.00
	Heifer, red	5.00
	Total-----	\$857.00

I hereby return this writ by order of Plaintiff's Attorney
 Hohn W. Dailey.

William Rausch Sheriff
 By A. Grigsby Deputy

~~\$6.99~~
 \$6.34

35
 B Prime
 2 1/2
 costs
 Tailor

EXECUTION DOCKET, UNION COUNTY

THE COL. B. B. WEAVER CO. 72841

COST BILL

Dolls. Cts. Dolls. Cts.

Att'ys for Plaintiff

John W. Dailey

Att'ys for Defendant

Gwynn Sanders

No. of Case

13864

Petition Filed

April 6 1935

Judg.

500.00

SEARCHED	50.00
INDEXED	22.00
FILED	20.00
RECORDED	20.00
NOTARIAL	120.00
DEED	120.00
WARRANT	100.00
DEED	32.00
DEED	12.00
DEED	10.00
DEED	2.00
DEED	2.00
DEED	2.00
DEED	32.00
DEED	5.00
DEED	18.00
DEED	2.00
DEED	12.00
DEED	10.00

The following described goods and chattels to-wit:
 Personal property of said county, inventoried to satisfy upon return upon
 County and State of Ohio which have been and sworn by William
 as the undersigned disinterested witnesses and residents of Union

July 6 - 1935
Received of George B. Roime
Two Hundred, Thirty and 2/100
in full judgment and costs.
John W. Dailey
Atty for Plaintiff

EXECUTION DOCKET, UNION COUNTY

COMMON P

THE COL. B. B. REG. CO. 70541

COST BILL

Dolls. Cts. Dolls. Cts.

Judg.

4279.00

Att'ys for Plaintiff

Att'ys for Defendant

No. of Case 13380

Petition Filed Sept. 20 1932

F. A. McAllister, Administrator de bonis non,
with the will annexed of the Estate of Julia D. Lyons
deceased, W. D. Barlow, Paul C. Weller, Alice D. Weller,
Sarah H. Barlow, Cora Herrell, Florence Hilliland,
William H. Spear and Claud Evans

VS.

L. J. McCoy & National Surety Co.

Received
and pur
to levy
I levie
Sit
the Vil
Bein
said Vi
ing eig
I
no mone
\$2.50

PROCEEDINGS

Sept. 20 1932

ator de bonis non,
ate of Julia B. Lyons
les, Alice B. Keller,
rence Hilliland,
nd

ty co.

SHERIFF'S RETURN.

Sheriff's Office, Union County, Ohio

Received this writ on the 6th day of May, 1935 at 8:30 o'clock A.M.
and pursuant to its command finding no goods and chattels upon which
to levy and make a part of this writ, on the 6th day of May, 1935
I levied upon the following described real estate to-wit:

Situated in the County of Union, in the State of Ohio and in
the Village of Richwood and bounded and described as follows:

Being In-Lots Number 107 and 108 as designated on the Plat of
said Village, fronting two poles each on Franklin Street and extend-
ing eight poles to Fulton Alley.

I hereby return this writ at request of Plaintiff's Attorney
no money made.

William Rausch Sheriff

By A. Grigsby Deputy

\$2.50

EXECUTION DOCKET, UNION COUNTY

COMMON P

THE COL. B. B. MFG. CO. 70241

COST BILL

Dolla. Cts. Dolla. Cts.

Judg.

240 73

Att'ys for Plaintiff *Hoopes & Sanders*

Att'ys for Defendant

No. of Case *13881*

Petition Filed *May 10 1935*

*Farmers National Bank
of Plain City, Ohio
VS
Robert A. Lucas*

Receipt

pursuant to
and make a p
House levy u
Lucille Luc
Sit
and bounded
Be
and Marion
213.80 feet
and Maggie
(Volume of
land N.43 d
Charles and
land S.46 d
said Marysv
212.50 pole
or less.
I h
Hoopes & Sa
\$2.50

PROCEEDINGS

SHERIFF'S RETURN

Sheriff's Office, Union County Ohio

May, 10, 1935

Received this writ on the 10th day of May, 1935 at 11 o'clock A.M. and pursuant to its command, finding no goods and chattels upon which to levy and make a part of this writ on the 10th day of May, 1935, I made a Court House levy upon the following real estate in the name of Robert A. Lucas and Lucille Lucas, to-wit:

Situated in the State of Ohio, County of Union and Village of Marysville and bounded and described as follows;- Being part of Survey No. 3351.

Beginning at a stone pump stock at the intersection of the Marysville and Marion Road with the Marysville and Kenton Road; thence N. 46 deg. 15' W 213.80 feet to a stake corner to a parcel of land conveyed by Thomas J. Hinton and Maggie L. Hinton to Clair B. Thompson and Frances K. Thompson, July 14, 1923 (Volume of Deeds No. 128 page 351) thence with a line of said Thompson's land N. 43 deg. 45' E. 55½ feet to a stake corner to a parcel of land owned by Charles and Mary Orahood; thence with two consecutive lines of said Orahood's land S. 46 deg. 15' E 38 feet to a stake and East 60 feet to the center of the said Marysville and Marion Road; thence with the center of said road south 212.50 poles to the place of beginning. Containing 38/100 of an acre, more or less.

I hereby return this writ by order of Plaintiff's Attorney, Hoopes & Sanders, no money made.

\$2.50

William Rausch Sheriff
by A. Grigsby Deputy

EXECUTION DOCKET, UNION COUNTY

THE CIV. & P. SYS. CO. 72241

COST BILL

Dolls. Cts. Dolls. Cts.

Att'ys for Plaintiff *Cameron & Cameron*

Att'ys for Defendant

No. of Case *13313*

Petition Filed *June 20 1932*

Judg.

388 09

*The Mutual Benefit Life
Insurance Company, a Corporation*

VS

Charles O. Ford.

Received
and pursuant to
levy and make
upon the follow
to-wit:

Situate in
being part of
Beginning
and northerly
east line, S.
Survey No 3487
thence N.38° W
Bishop Road; t
place of begin

Contain

Also the follo

Situate i

being part of

Beginning

in the souther

15' E. 90.50 p

stake in the n

S.55° W 90.50

bur oak bears

thence with th

place of begin

Containing ins

I hereby
Plaintiff's At

\$3.00

*of the
land
is be*

PROCEEDINGS

Merion
June 20 1932

Sheriff's Office, Union County, Ohio

Received this writ on the 29th day of April, 1935 at 2 O'Clock P.M. and pursuant to its command finding no goods and chattels upon which to levy and make a part of this writ, on the 29th day of April, 1935, I levied upon the following described real estate in the name of Charles O. Herd, to-wit:

Situate in the State of Ohio, County of Union and Township of Liberty being part of Survey 5267 and bounded and described as follows: Beginning at a stone in the center of the Crowder and Bishop Road, and northerly corner of Orson Benton's land; thence with said Benton's east line, S. 38° E. 100 poles to a stone in the west line of Joel Jones' Survey No 3487; thence with said Survey line, N. 52° E 80 poles to a stone; thence N. 38° W 100 poles to a stone in the center of said Crowder and Bishop Road; thence with the center of said Road, S. 53° W 80 poles to the place of beginning.

Containing 50 acres more or less.

Also the following real estate :

Situate in the State of Ohio County of Union and the Township of Liberty, being part of Survey No. 3487, and bounded and described as follows:

Beginning at a stone, southeasterly corner to Orson Benton's land and in the southerly line of said Survey No 3487; thence with said line N. 54° 15' E. 90.50 poles to a stake; thence N. 34° 45' W. 87.50 poles to a stake in the northerly line of said Survey No. 3487; thence with said line S. 55° W 90.50 poles to a stone, (bur oak bears N. 7 1/2° E. 8 1/2 links, and another bur oak bears 7 1/2° W. 8 links) being another corner to Orson Bentons land; thence with the easterly line of said land, S. 34° 45' E. 89 poles to the place of beginning. Containing 50 acres more or less.

I hereby retrun this writ this 13th day of May, 1935 by request of Plaintiff's Attorney.

William Rausch Sheriff
by A. Grigsby Deputy

\$3.00

Life
Corporation

May 25th, 1935.
Received this day \$388.09, in full satisfaction
of the foregoing deficiency judgement, from Charles O. Herd,
and the lien of the same upon the lands above described
is hereby released.
The Mutual Benefit Life Insurance Company,
by Cameron & Cameron
its Attorneys.

EXECUTION DOCKET, UNION COUNTY

THE COL. B. S. 474. CO. 70821

COST BILL

Dolls. Cts. Dolls. Cts.

Att'ys for Plaintiff *Hooper & Sanders*

Att'ys for Defendant

No. of Case / 3 885

Petition Filed *May 21* 1935

Judge

212 33

Marie E. Casey

VS

George E. Lane

Kathryn N. Lane

A.M., a

which t

1935 I

the fol

the Tow

corner

of Sur

poles t

of the

33° 5'

deceas

W.60.6

or les

No Mon

\$2.50

PROCEEDINGS

May 21 1935

SHERIFF'S RETURN

Sheriff's office, Union County, Ohio

May 21st. 1935

Received this writ on the 21st day of May, 1935 at 11 o'clock A.M., and pursuant to its command finding no goods and chattels upon which to levy and make a part of this writ, on the 21st day of May 1935 I make a court house levy upon the undivided 5/12 interest in the following described real estate, to-wit:

Situated in the County of Union, in the State of Ohio and in the Township of Jerome and bounded and described as follows:-

Part of Survey No. 7074:- Beginning at a Stone Southeasterly corner to Elizah Warner, de-ceased, lands and in the westerly line of Survey No. 7074; thence with said Survey line S. 33° E. 48.32/100 poles to a stake; thence N. 66° E. 60.88 poles to a stake in the center of the Warner and Kile Road; thence with the center of said Road N. 33° 5' W. 48 poles to a stone Easterly corner to said Elizah Warner, deceased lands; thence with the Southerly line of said land S. 60° W. 60.64 poles to the place of beginning. Containing 18.14 acres, more or less.

I hereby return this writ at request of Plaintiff's Attorney.
No Money made.

William Rausch Sheriff

By A. Grigsby Deputy

\$2.50

EXECUTION DOCKET, UNION COUNTY

COMMON P

THE COL. B. B. WTR. CO. 70841

COST BILL

Dolls.	Cts.	Dolls.	Cts.
631	21		

Att'ys for Plaintiff *Robert F. Allen*

Att'ys for Defendant

No. of Case / 3861

Petition Filed *April 3* 1935

Judg.

631 21

*William V. Goshorn, Receiver of
The First National Bank of Richwood,
Richwood, Ohio*

YS

William Neel.

Rece
A. M., an
this writ
Allen.

.75

IN THE COMMON PLEAS COURT OF UNION COUNTY, OHIO



William V. Goshorn, Receiver of
The First National Bank of
Richwood, Richwood, Ohio, *

Plaintiff, *

Case No. 13861

vs. *

RELEASE OF LAND FROM
LIEN OF JUDGMENT

William Neel, *

Defendant. *

For a valuable consideration the receipt of which is hereby acknowledged, I, William V. Goshorn, Receiver of The First National Bank of Richwood, Richwood, Ohio, do hereby release and discharge the property hereinafter described from all lien, encumbrance, claim or interest which I may have therein by virtue of the above mentioned judgment which real estate is more fully described as follows, to-wit:

Situated in the County of Union, in the State of Ohio, and in the Township of Claibourne and bounded and described as follows:

Being part of Survey No. 6293 -

First Tract - Beginning at a stone, southeast corner to lands formerly owned by Cyprian Lee in the South line of said Survey No. 6293; Thence with said line S. 72° West 47.41 poles to a stone, corner to lands owned by Cushman and Charles; Thence with the East line of said lands N. 5° West 104 poles to a stake, corner to the dower estate of Elizabeth Cottrell; Thence N. 70° East 47.41 poles to a stake, another corner to said dower estate, in the East line of said lands formerly owned by Cyprian Lee; Thence with said line S. 5° East 104 poles to the beginning.

Containing 29.75 acres, more or less.

Second Tract - Beginning at the Northwest corner of William Neel's land; Thence North 32.50 poles to the center of Fulton Creek; Thence along said creek with the meanderings thereof to the Northwest corner of John Smart's land; Thence South 75 poles to the Northeast corner of William Neel's land; Thence West to the place of beginning.

Containing 23 acres more or less and known as the dower of Elizabeth Cottrell.

man
fic
set
Sig
STAT
COU
ed W
wood
that
the

PROCEEDINGS

April 3 1935

Receiver of Richwood.

SHERIFF'S RETURN

Sheriff's Office, Union County, Ohio.
June 3rd. 1935.

Received this writ on the 4th day of April 1935, at 10 o'clock A. M., and the Judgment within having been released I hereby return this writ without Execution by order of Plaintiff's Atty., Robert F. Allen.

.75

William Rausch, Sheriff
By A. Grigsby, Deputy

Said release is hereby made however, without waiving or in any manner affecting said lien upon any lands other than the part above specifically described.

IN WITNESS WHEREOF, William V. Goshorn, Receiver, has hereunto set his hand this 27th day of May, A. D. 1935.

Signed in presence of:

Margaret Cahill
W. L. Jacobs

William V. Goshorn
Receiver of The First National Bank
of Richwood, Richwood, Ohio

STATE OF OHIO,
COUNTY OF UNION, SS:

Before me, a Notary Public in and for said County, personally appeared William V. Goshorn, Receiver of The First National Bank of Richwood, Richwood, Ohio, and acknowledged that he did sign the foregoing instrument and that the same was his free act and deed.

IN TESTIMONY WHEREOF, I hereunto subscribe my name at Richwood, Ohio, the day and year last aforesaid.

Margaret Cahill
MARGARET CAHILL
Notary Public, Union County, Ohio
My Commission Expires May 16, 1937

acknow-
f Rich-
reinafter
ave there-
e fully

is
s
s
s
s
s

EXECUTION DOCKET, UNION COUNTY

THE COL. B. B. MFG. CO. 70241

COST BILL

Dolls. Cts. Dolls. Cts.

Att'ys for Plaintiff *Robert F. Allen*

Att'ys for Defendant

No. of Case / 3861

Petition Filed *April 3* 1935

Judg.

631 21

*William V. Goshorn, Receiver of
The First National Bank of Richwood,
Richwood, Ohio*

YS

William Neel.

IN THE COMMON PLEAS COURT OF UNION COUNTY, OHIO



William V. Goshorn, Receiver of *
The First National Bank of *
Richwood, Richwood, Ohio, *

Plaintiff, *

Case No. 13861

vs. *

RELEASE OF LAND FROM
LIEN OF JUDGMENT

William Neel, *

Defendant. *

Third Tract - Beginning in the center of the old channel of Fulton Creek and corner to the lands of David Cushman and John Smart and Southeast corner to Daniel Bigelow's land; Thence N. 1° East 61.48 poles to the center of the Fulton Creek gravel road, witness a stone in the line on the South side of the road; Thence with the center of said Road S. 85° East 43 poles to the east line of said Bigelow's land, witness a stone in the line on the South side of the road; Thence S. 5° East 4 poles to the center of the old channel of Fulton Creek; Thence with the center of said creek with the meanderings thereof, crossing the new channel and following the center of the old channel to the beginning. Containing 6.16 acres, more or less.

Containing in all 56.91 acres, more or less, but subject to all legal highways.

Also, the following described real estate, to-wit:

Situated in the County of Union, in the State of Ohio, and in the Township of Leesburg and bounded and described as follows:

Part of Survey No. 6211 -

Beginning in the center of the Neel Road, at an angle in said road and in the North line of said Survey No. 6211; Thence with said Survey line and with the center of said road S. 76° West 646 feet to the Northeast corner of a tract conveyed to Mary Hite; Thence with the East line of said tract S. 15° East 2702 feet to the Southeast corner of said tract; Thence N. 76°45' East 652 feet to the center of the above mentioned Neel road; Thence with the center of said road N. 15° West 2705 feet to the beginning.

Containing 40 acres more or less, and being the same premises conveyed by Alexander Neel to William A. Neel by Warranty Deed dated January 2nd, 1902, and recorded in Union County Deed Record No. 93, at Page 436. Subject to all legal highways.

EXECUTION DOCKET, UNION COUNTY

COST BILL

Dolls. Cts. Dolls. Cts.

Att'ys for Plaintiff *Richard L. Cameron*

Att'ys for Defendant

No. of Case *13891*

Petition Filed *May 25 1935*

Judg-

517 40

*The State of Ohio, ex rel S. H. Squire,
Superintendent of Banks of the State of Ohio
in charge of the liquidation of the Union
Banking Company, Marysville, Ohio*

vs.

*Charles O. Herd and
P. J. Thompson.*

and pu
levy ar
a Court
Be
situate
ship of
follows
BE
Boerger
Califor
50° E.
stone i
thence
78 pole
84 1/2° W.
place c
I
of Plat
2.50

PROCEEDINGS

SHERIFF'S RETURN

Sheriff's Office, Union County, Ohio.
May 25th 1935.

Received this writ on the 25th day of May 1935 at 2 o'clock P.M., and pursuant to its command finding no goods and chattels upon which to levy and make a part of this writ, on the 25th day of May 1935, I made a Court House Levy upon the following described real estate, to-wit:

Being the undivided one-half interest in the following real estate situated in the County of Union, in the State of Ohio, and in the Township of Millcreek, part of Survey #3349 and bounded and described as follows:-

BEGINNING at a stone, Southwest corner of land conveyed by John L. Boerger to Louis C. Conrad, and in the center of the Marysville and California Gravel Road; thence with the center of said gravel road S. 50° E. 76.48 poles to a stone; thence N. 84½° E. 314.48 poles to a stone in the East line of said Survey and in the center of a road; thence with said Survey line, and the center of said road N. 7-3/4° W. 78 poles to a stone (witness a stone S. 74° W. 11½ feet); thence S. 84½° W. 335.48 poles to a stone; thence S. 40-3/4° W. 35 poles to the place of beginning. CONTAINING 162 acres and 114 poles, more or less.

I hereby return this writ this 3rd day of June 1935, by request of Plaintiff's Attorney. No money made.

2.50

William Rausch, Sheriff.
By A. Grigsby, Deputy.

May 25 1935

Squire,
of the State of Ohio
of the Union
Co. Ohio

and

EXECUTION DOCKET, UNION COUNTY

COMMON PL

THE COL. R. R. REG. CO. 70641

COST BILL

Dolls. Cts. Dolls. Cts.

Att'ys for Plaintiff *Carter M. Patton*

Att'ys for Defendant

No. of Case *13884*

Petition Filed *May 17, 1935*

Judg.

765 10

*The Huber Manufacturing Company
a corporation*

VS

Leonard H. Armstrong

APPRAISAL OF GOODS AND CHATTELS

We the undersigned disinterested freeholders and residents of Union County, and the State of Ohio, having been duly summoned and sworn by William Rausch Sheriff of said County, impartially to appraise upon actual view, the following described goods and chattels, to-wit:

- 1 Huber Super Four Tractor No. 8807 \$200.00
- 1 Huber Separator with 28 Cylinder and 46 Separator No. 18546 with
- 1 Hart Feeder o. H 30-26169 275.00
- No.2 Perfection Weigher together with all belts, tools and accessories belonging to the same 7.00

to be sold on an Execution issued from the Court of Common Pleas of said County, in the action of The Huber Mfg. Company, a Corp. Plaintiff, against Leonard D. Armstrong Defendant, do forthwith, after actual view of said goods and chattels, make return and say that the same are of the real value in money of \$482.00 Dollars.

Given under our hands this 17th day of May 1935.

C. A. Stewart

Mannie Kleiber

STATE OF OHIO, UNION COUNTY:

I hereby certify that the within Appraisers C.A. Stewart and Mannie Kleiber are freeholders and residents of said County, and were duly summoned and sworn by me to appraise, the within described goods and chattels, this 17th day of May 1935.

William Rausch Sheriff
By A. Grigsby Deputy

Received and pursuant following d

The ab the 1st day The Hu the propert by the said Ber C.A Joh For

\$11.30

PROCEEDINGS

SHERIFF'S RETURN

Sheriff's Office, Union County Ohio.

June 6th 1935.

Received this writ on the 17th day of May 1935 at 11 o'clock A.M., and pursuant to it command I levied on the 17th day of May 1935, upon the following described goods and chattels, to-wit:

One Huber Super Four Tractor No. 8807	\$200.00
One Huber Separator with 28 Cylinder and 46 Separator No. 18546 with	
One Hart Feeder No. H30-26169	275.00
One No. 2 Perfection Weigher together with belts and tools and accessories belonging to the same.	7.00
Total appraisement.....	\$482.00

The above described property was sold by the Sheriff at public sale on the 1st day of June 1935, at one O'clock P.M..

The Huber Manufacturing Company, Plaintiff, was the highest bidder and the property was sold to it for the sum of \$890.00 Dollars. Costs were paid by the said The Huber M'f'g Co. and distributed as follows:

Beryl Morris, Clerk	\$6.00	William Rausch, Sheriff	\$11.30
C.A. Stewart, Appr.	1.00	Mannie Kleiber, Appr.	1.00
John Pfarr, Auctioneer	3.00	The Union County Journal	8.00

For distribution see Sheriff's Cash Book No. 5 at page 118.

William Rausch,..... Sheriff.
By A. Grigsby..... Deputy.

\$11.30

May 17. 1935

ing Company

strong.

nty.

s.

EXECUTION DOCKET, UNION COUNTY

THE COL. B. B. MFG. CO. 70541

COST BILL

Dolls. Cts. Dolls. Cts.

Judgment 24,252.41

Att'ys for Plaintiff *Hasper + Sanders*

Att'ys for Defendant

No. of Case 12095

Petition Filed *March 12 19 28*

Kentucky Joint Stock Land Bank
vs
Harvey wedding

Received this
after a due and c
tenements of Harv
returned, no mone

.75

PROCEEDINGS

SHERIFF'S RETURN

Sheriff's Office, Union County, Ohio.
June 13th 1935.

Received this writ on the 6th day of June 1935 at 3 o'clock P. M., and after a due and diligent search I found no goods and chattels, lands and tenements of Harvey Wedding whereon to levy and for what therof said writ is returned, no money made.

William Rausch, Sheriff.
By A. Grigsby, Deputy.

.75

levy

March 12 1928

Land Bank

EXECUTION DOCKET, UNION COUNTY

THE COL. P. P. MFR. CO. 70841

COST BILL

Dolls. Cts. Dolls. Cts.

Judgment 53 35

Att'ys for Plaintiff *Porter + Porter*

Att'ys for Defendant

No. of Case *13691*

Petition Filed *Nov. 20* 19*34*

J. M. Hildreth
vs.
Dennis Hickok

Appraisal of Goods and Chattels

We, the undersigned disinterested freeholders and residents of Union County, and State of Ohio, having been duly summoned and sworn by William Rausch Sheriff of said County, impartially to appraise upon actual view, the following described goods and chattels, to-wit:

1 cow	\$20.00
1 "	25.00
1 "	17.00
1 cow	15.00
1 "	20.00
1 "	25.00
1 Guernsey heifer	15.00
2 calves	12.00
1 lamb	2.00
2 sows & 18 pigs	15.00
1 sow & pig	18.00
1 colt	50.00
1 disc	3.00
1 manure spreader	5.00
1 drag tooth harrow	5.00
1 Cheverolet, 1935 (Q2544)	500.00
1 Grindstone	1.00
2 forks, shovels etc.	3.00
74 hedge posts, 7 feet	7.00
harness	75.00
1 wagon	5.00
1 trailer	2.50
1 corn binder	40.00
1 corn planter	15.00
1 mowing machine	5.00
1 corn cultivator	10.00
1 corn plow	2.00
1 riding breaking plow	10.00
1 scraper	1.00

to be sold on an Execution issued from the Court of Common Pleas of said County, in the action of J. M. Hildreth Plaintiff, against Dennis Hickok Defendant, do forthwith, after actual view of said goods and chattels, make return and say that the same are of the real value in money of \$923.50 Dollars.

Given under our hands this 9th day of May 1935.

Chet Newhouse
Chas. Daniels

State of Ohio, Union County:

I hereby certify that the within Appraisers Chet Newhouse and Chas. Daniels are freeholders and residents of said County, and were duly summoned and sworn by me to appraise, the within described goods and chattels, this 9th day of May 1935.

William Rausch, Sheriff.
By A. Grigsby, Deputy

R
and purs
the foll

1 cow
1 "
1 "
1 cow
1 "
1 "
1 Guernsey
2 calves
1 lamb
2 sows &
1 sow & p
1 colt
1 disc
1 ma ure
1 drag to
1 Chevero
1 Grinds
2 forks,
74 hedge
harness
1 wagon
1 trailer
1 corn bi
1 corn pl
1 mowing
1 corn cu
1 corn pl
1 riding
1 scraper

6.10

Selling

PROCEEDINGS

SHERIFF'S RETURN

Sheriff's Office, Union County, Ohio.
May 9th 1935.

Received this writ on the 8th day of May 1935, at 9 o'clock A.M., and pursuant to its command I levied on the 9th day of May 1935, upon the following described goods and chattels, to-wit:

1 cow	\$20.00
1 "	25.00
1 "	17.00
1 cow	15.00
1 "	20.00
1 "	25.00
1 Guernsey heifer	15.00
2 calves	12.00
1 lamb	2.00
2 sows & 18 pigs	15.00
1 sow & pig	18.00
1 colt	50.00
1 disc	3.00
1 ma ure spreader	5.00
1 drag tooth harrow	5.00
1 Cheverolet, 1935 (Q2544)	500.00
1 Grindstone	1.00
2 forks, shovels etc.	3.00
74 sedge posts, 7 feet	7.00
harness	75.00
1 wagon	5.00
1 trailer	2.50
1 corn binder	40.00
1 corn planter	15.00
1 mowing machine	5.00
1 corn cultivator	10.00
1 corn plow	2.00
1 riding breaking plow	10.00
1 scraper	1.00

I hereby return this writ without sale of property levied upon by agreement of Council upon Defendant paying the Judgment and Court costs.

6.10

William Rausch, Sheriff.
By A. Grigsby, Deputy.

July 2nd 1935
Received this day the sum of \$53.85 in full
Satisfaction of Judgment and interest.
Paul J. Patton.
Attys for Pl.

EXECUTION DOCKET, UNION COUNTY

THE COL. B. & MFG. CO. 70141

COST BILL

Dolls. Cts. Dolls. Cts.

Att'ys for Plaintiff

J. J. McGeer

Att'ys for Defendant

No. of Case *13886*

Petition Filed *May 23 1935*

Judg.

825-47

*Farrest E. Cory, as Receiver of
The Bellefontaine National Bank
of Bellefontaine, Ohio.*

VS

*Ray Hennessy and
Fad Hennessy.*

Received
and pursuant
the following

One Hupm
Also the
real est
Being Lo
County,

This wri
not satisfied

\$3.44

In Re: F
The Belle

Ray Henne

authoriza

Please C

and auth.



PROCEEDINGS

May 23 1935

Bank

and

SHERIFF'S RETURN.

Sheriff's Office, Logan County, Ohio.
May 27th. 1935.

Received this writ on the 23rd. day of May 1935 at 3 o'clock P. M.,
and pursuant to its command I levied on the 27th day of May 1935, upon
the following chattels, to-wit:

One Hupmobile Coach 1933 model.
Also the undivided one-fourth interest in the following described
real estate:
Being Lots No. 131 and 132 in the City of Bellefontaine, Logan
County, Ohio.

This writ returned this 6th. day of August, 1935 for want of time,
not satisfied, no money made.

Charles C. Bewley.
Sheriff of Logan County, Ohio.

\$3.44

Bellefontaine, Ohio
September 30, 1937

In Re: F. E. Cory, Receiver
The Bellefontaine National Bank
vs.
Ray Hennesey and Fae Hennesey

No. 13886

The Judgment herein being fully satisfied under the
authorization of the Comptroller of the Currency and the Common
Pleas Court of Logan County, Ohio, I hereby release the same
and authorize the Clerk of Courts to execute said release on the



J. E. Maher, Receiver
The Bellefontaine National Bank
Bellefontaine, Ohio

EXECUTION DOCKET, UNION COUNTY

THE COL. & S. REG. CO. 70841

COST BILL

Dolls. Cts. Dolls. Cts.

Judg.

1549.97

Att'ys for Plaintiff Hoopes & Sanders

Att'ys for Defendant

No. of Case 13927

Petition Filed Aug. 2. 1935

Eugene W. woods

vs.

Henry Moodie

13927

LAND APPRAISEMENT.

13951

Eugene Woods,

September 10th. 1935.

vs.

IN COMMON PLEAS COURT of Union County, Ohio.

Henry Moodie

WHEREAS, the Sheriff of said County, having in his hands an Execution issued from the Court of Common Pleas of said County, on the 4th. day of September A.D. 1935, in a decree in favor of Eugene Woods and against Henry Moodie commanding said Sheriff to cause to be appraise, advertised and sold, the following described land and tenements situate in Township, County of and State of Ohio, to-wit:-

Real Estate situate in the Township of Union, County of Union and State of Ohio, being part of Survey No. 6316, and bounded and described as follows: as C. C. Jarvis, H. E. Conkright and G. M. Haines three disinterested freeholders, residing within said County of Union and administered to us an oath impartially to appraise said lands and tenements, upon actual view thereof.

Now We, after actual view of said premises, and forthwith, after such view, do find and estimate the real value in money of said premises to be as follows, viz: \$1,955.00 Dollars.

IN TESTIMONY WHEREOF, We hereunto set out hands this 7th. day of Sept. 1935

Attest:

William Rausch, Sheriff.

C. C. Jarvis

H. E. Conkright

By A. Grigsby, Deputy.

G. M. Haines.

The State of Ohio, Union County,

I hereby certify that I called an inquest of C. C. Jarvis, H. E. Conkright, and G.M. Haines three disinterested freeholders, residents of Union County, Ohio, and administered to them an oath impartially to appraise the within described property upon actual view.

Dated this 7th. day of September 1935.

William Rausch Sheriff.

By A. Grigsby, Deputy.

6. app. fees

1935 find in land

include

Receiv and pursuar the follow Real E Township of as follows: Beginn N. 30° E. 6 line S. 51° in the South beginning. Contai Also t being part described a Beginn the South l stake in th the center corner of R oak, elm ar S. 8° W. 46 thence with center of t 82.72 poles E. 115.60 p with said l Contai Also t being part Beginn West line o 25 acre tr 30' W. 105. land; thenc stone at th line of sa said road; 45' W. 42. Contai Also t being part Beginn land and 1 North line N. 78° 45' of A. V. K 45' E. 37. tract of H S. 79° 30' with the o W. 38.60 p Contai Also t being part Beginn northwest N. 58° W. 8 Wood's lan W. 107.86 lands; the to a stone N. 8° E. 7 Contai Also being part Being end of sid to Peter L Nos. 8153 West and c parallel w and being Victoria A County Dee Also being part follows:- Beginn Road and a thence with the North 73° 15' E. stone in t 48.46 pole Contai

PROCEEDINGS

Landers
Aug. 2. 1935

SHERIFF'S RETURN
Sheriff's Office, Union County, Ohio.
August 10th 1935

Received this writ on the 2nd day of August 1935, at 3 o'clock P.M., and pursuant to its command I levied on the 10th day of August 1935, upon the following described real estate, to-wit:

Real Estate situate in the State of Ohio, County of Union and Township of Union, being part of Survey No. 7734, and bounded and described as follows:-

Beginning at the southwest original corner of said Survey; thence N. 39° E. 69 poles to the corner of George Moody's lot; thence with his line S. 51° E. 41½ poles to a stone; thence S. 30° W. 62 poles to a stone in the South line; thence with said line N. 60° W. 41½ poles to the beginning.

Containing 17 acres.

Also the following real estate, situate in said Township of Union, being part of Surveys Nos. 8523, 7734, 6316 and 6543 and bounded and described as follows:-

Beginning at the northerly corner of Survey No. 6316; thence with the South line of C. Scheiderer's land, N. 43-3/4° W. 174 poles to a stake in the center of the Sabine and Bigelow Gravel Road; thence with the center of said road S. 30° W. 103 poles to a stake at the northwest corner of Henry Moodie's lands; thence S. 51° 45' E. 126 poles to a bur oak, elm and hickory in the easterly line of Survey No. 7734; thence S. 8° W. 46 poles to a stake, corner to the lands of Henry Moodie's heirs; thence with the North line of said lands S. 82° 30' E. 106 poles to the center of the Paris Road; thence with the center of said road, N. 8° E. 82.72 poles to a stone in the north line of Survey No. 6316 and N. 6° 15' E. 118.60 poles to a stone in the West line of Survey No. 6543; thence with said line S. 26° W. 105.80 poles to a stone at the place of beginning.

Containing 141.75 acres, more or less.

Also the following real estate, situate in said Township of Union, being part of Survey No. 6316, and bounded and described as follows:-

Beginning at a stone in the center of the Paris and Strong Road and West line of said Survey and at the northwest corner of John A. Moodie's 25 acre tract of land; thence with the North line of said tract N. 79° 30' W. 105.40 poles to a stone and tile in the East line of A. V. Kennedy's land; thence with the East line of said land N. 10° 45' E. 42.60 poles to a stone at the southwest corner of Henry Moodie's land; thence with the South line of said land S. 79° 30' E. 105.40 poles to a stone in the center of said road; thence with the center of said road and said Survey line S. 10° 45' W. 42.60 poles to the beginning.

Containing 28 acres, more or less.

Also the following real estate, situate in said Township of Union, being part of said Survey No. 6316, and bounded and described as follows:-

Beginning at a stone at the northeast corner of J. and A. Schmidt's land and in the center of the Paris and Strong Road; thence with the North line of said Schmidt's land and the lands of George W. Parthemore, N. 78° 45' W. 105.40 poles to a stone and tile at the southeast corner of A. V. Kennedy's land; thence with the East line of said land N. 10° 45' E. 37.30 poles to a stone and tile, southwest corner of the 28 acre tract of Henry Moodie heirs land; thence with the South line of said land S. 79° 30' E. 105.40 poles to a stone, in the center of said road; thence with the center of said road, and the East line of said Survey S. 10° 45' W. 38.60 poles to the beginning.

Containing 25 acres, more or less.

Also the following real estate, situate in said Township, of Union, being part of Survey No. 6602, and bounded and described as follows:-

Beginning at a stone in the North line of said Survey and at the northwest corner of Ray G. Morse's land; thence with said Survey line N. 58° W. 89.60 poles to a stone at the northeast corner of Sarah J. Wood's land; thence with the East line of said lands, and others, S. 8° W. 107.86 poles to a stone at the northwest corner of George Nicol's lands; thence with the North line of said lands S. 82° E. 82.20 poles to a stone in the West line of said Morse's land; thence with said line N. 8° E. 71.46 poles to the beginning.

Containing 46 acres, more or less.

Also the following real estate, situate in said Township of Union, being part of Surveys Nos. 8153 and 12238 and bounded and described as follows:-

Being One Hundred Acres of land known as the West end or southwest end of side of a certain tract of land deeded by the heirs of Walter Dun to Peter Bland and Timothy L. Elwell, described as being all of Surveys Nos. 8153 and 12238. The said hundred acres is bounded on the North and West and on the South by the original Survey lines and the East line is parallel with the West line, so as to contain the said quantity called for and being the same land deeded to William Moodie by David Watson and Victoria A. Watson by deed dated October 19, 1958 and recorded in Union County Deed Record No. 22, page 313.

Also the following real estate, situate in said Township of Union, being part of Surveys Nos. 8153 and 12238 and bounded and described as follows:-

Beginning at a stone in the center of the Sabine and Bigelow Gravel Road and at the southeast corner to the lands of William Moodie, deceased; thence with the line of said land N. 4° 15' E. 191.40 poles to a stone in the North line of said Survey No. 12238; thence with said Survey line S. 73° 15' E. 85.40 poles to a stone; thence S. 4° 15' W. 171.80 poles to a stone in the center of said road; thence with said road, N. 83° 45' W. 48.46 poles to a stake and S. 89° 15' W. 35.40 poles to the beginning.

Containing 94 acres.

ode
ie
on
ry
old,
and
as
ter-
to
few
such
as
35
Union
1935
said in
land
indore

EXECUTION DOCKET, UNION COUNTY

THE COL. S. S. REG. CO. 70841

COST BILL

Dolls. Cts. Dolls. Cts.

Judg.

1549.97

Att'ys for Plaintiff *Noopes & Sanders*

Att'ys for Defendant

No. of Case 13927

Petition Filed *Aug. 2.* 1935

Eugene W. Woods

vs.

Henry Moodie

13927

LAND APPRAISEMENT.

13951

Eugene Woods,

September 10th. 1935.

vs.

IN COMMON PLEAS COURT
of Union County, Ohio.

Henry Moodie

WHEREAS, the Sheriff of said County, having in his hands an Execution issued from the Court of Common Pleas of said County, on the 4th. day of September A.D. 1935, in a decree in favor of Eugene Woods and against Henry Moodie commanding said Sheriff to cause to be appraise, advertised and sold, the following described land and tenements situate in Township, County of and State of Ohio, to-wit:-

Real Estate situate in the Township of Union, County of Union and State of Ohio, being part of Survey No. 6316, and bounded and described as follows:-

Beginning at a stone in the center of the Paris and Streng Road and West line of said Survey and at the northwest corner of John A. Moodie's 25 acre tract of land; thence with the North line of said tract N. 79° 30' W. 105.40 poles to a stone and tile in the East line of A. V. Kennedy's land; thence with the East line of said land N. 10° 45' E. 42.60 poles to a stone at the southwest corner of Henry Moodie's land; thence with the South line of said land S. 79° 30' E. 105.40 poles to a stone in the center of said road; thence with the center of said road and said Survey line S. 10° 45' W. 42.60 poles to the beginning.

Containing 28 acres, more or less.

Also the following real estate, situate in said Township of Union, part of said Survey No. 6316, and bounded and described as follows:-

Beginning at a stone at the northeast corner of J. and A. Schmidt's land and in the center of the Paris and Streng Road; thence with the North line of said Schmidt's land and the lands of George W. Parthmore, N. 78° 45' W. 105.40 poles to a stone and tile at the southeast corner of A. V. Kennedy's land; thence with the East line of said land N. 10° 45' E. 37.30 poles to a stone and tile, southwest corner of the 28 acre tract of Henry Moodie heirs land; thence with the South line of said land S. 79° 30' E. 105.40 poles to a stone, in the center of said road; thence with the center of said road, and the East line of said Survey S. 10° 45' W. 38.60 poles to the beginning.

Containing 25 acres, more or less.

Containing in all 53 acres, more or less.

6. app. fees

By *A. Grigsby*, Deputy.

*1935
paid in
land*

Receiv
and pursuan
the followi
Real E
Township of
as follows:
Beginn
N. 39° E. 6
line S. 51°
in the South
beginning.
Contai
Also t
being part
described a
Beginn
the South
stake in th
the center
corner of
oak, elm an
S. 8° W. 4
thence with
center of
82.72 pole
E. 115.60
with said
Contai
Also
being part
Beginn
West line
25 acre tra
30' W. 105
land; then
stone at t
line of sa
said road;
45' W. 42.
and being
Victoria A
County Dec
Also
being part
follows:-
Beginn
Road and a
thence with
the North
73° 15' E.
stone in t
48.46 pole
Cont
Also
of Union a
and descri
Beginn
Milford Ce
sold by R.
to a stake
thence N.
10 links t
thence S.
Conta
I her
of Plainti
13.00

PROCEEDINGS

Landers
Aug. 2. 1935

SHERIFF'S RETURN
Sheriff's Office, Union County, Ohio.
August 10th 1935

Received this writ on the 2nd day of August 1935, at 3 o'clock P.M., and pursuant to its command I levied on the 10th day of August 1935, upon the following described real estate, to-wit:

Real Estate situated in the State of Ohio, County of Union and Township of Union, being part of Survey No. 7734, and bounded and described as follows:-

Beginning at the southwest original corner of said Survey; thence N. 39° E. 69 poles to the corner of George Moody's lot; thence with his line S. 51° E. 41½ poles to a stone; thence S. 30° W. 62 poles to a stone in the South line; thence with said line N. 60° W. 41½ poles to the beginning.

Containing 17 acres.

Also the following real estate, situate in said Township of Union, being part of Surveys Nos. 8523, 7734, 6316 and 6543 and bounded and described as follows:-

Beginning at the northerly corner of Survey No. 6316; thence with the South line of C. Scheiderer's land, N. 43-3/4° W. 174 poles to a stake in the center of the Sabine and Bigelow Gravel Road; thence with the center of said road S. 30° W. 103 poles to a stake at the northwest corner of Henry Moodie's lands; thence S. 51° 45' E. 126 poles to a bur oak, elm and hickory in the easterly line of Survey No. 7734; thence S. 8° W. 46 poles to a stake corner to the lands of Henry Moodie's heirs; thence with the North line of said lands S. 82° 30' E. 106 poles to the center of the Paris Road; thence with the center of said road, N. 8° E. 82.72 poles to a stone in the north line of Survey No. 6316 and N. 6° 15' E. 115.60 poles to a stone in the West line of Survey No. 6543; thence with said line S. 26° W. 105.80 poles to a stone at the place of beginning.

Containing 141.75 acres, more or less.

Also the following real estate, situate in said Township of Union, being part of Survey No. 6316, and bounded and described as follows:-

Beginning at a stone in the center of the Paris and Streng Road and West line of said Survey and at the northwest corner of John A. Moodie's 25 acre tract of land; thence with the North line of said tract N. 79° 30' W. 105.40 poles to a stone and tile in the East line of A. V. Kennedy's land; thence with the East line of said land N. 10° 45' E. 42.60 poles to a stone at the southwest corner of Henry Moodie's land; thence with the South line of said land S. 79° 30' E. 105.40 poles to a stone in the center of said road; thence with the center of said road and said Survey line S. 10° 45' W. 42.60 poles to the beginning.

and being the same land deeded to William Moodie by David Watson and Victoria A. Watson by deed dated October 19, 1858 and recorded in Union County Deed Record No. 22, page 313.

Also the following real estate, situate in said Township of Union, being part of Surveys Nos. 8153 and 12238 and bounded and described as follows:-

Beginning at a stone in the center of the Sabine and Bigelow Gravel Road and at the southeast corner to the lands of William Moodie, deceased; thence with the line of said land N. 4° 15' E. 191.40 poles to a stone in the North line of said Survey No. 12238; thence with said Survey line S. 73° 15' E. 85.40 poles to a stone; thence S. 4° 15' W. 171.80 poles to a stone in the center of said road; thence with said road, N. 83° 45' W. 48.46 poles to a stake and S. 89° 15' W. 35.40 poles to the beginning.

Containing 94 acres.

Also the following real estate, situate in the State of Ohio, County of Union and Township of Union, being part of Survey No. 4278, and bounded and described as follows:-

Beginning at a stake in the margin of the State Road leading from Milford Center to Marysville, it being the north east corner of a lot sold by R. D. Reed and others to M. Kennedy; thence N. 56° W. 15 poles to a stake; thence N. 37° E. 8 poles 18½ links; thence N. 37° E. 5 poles; thence N. 38° E. 11 poles 23 links to a stake; thence S. 56° E. 10 poles 10 links to the margin of said road; thence S. 41° W. 11 poles 23 links; thence S. 37° E. 8 poles 8½ links to the place of beginning.

Containing one acre 100 poles of land.

I hereby return this writ this 26th day of August, 1935, by request of Plaintiff's Attorney. No money made.

13.00

William Rausch, Sheriff
By A. Grigsby, Deputy.

ode
ie
on
nry
old,
'
and
as
i and
0'
and;
e at
of
ad;
2.60
on,
dt's
h
5'
ned's
a
rs
to
and
1935
land
ndue

EXECUTION DOCKET, UNION COUNTY

COMMON

THE COL. S. R. REG. CO. 70841

COST BILL Dolls. Cts. Dolls. Cts.

Judg.

1549.97

Att'ys for Plaintiff Hoopes & Sanders

Att'ys for Defendant

No. of Case 13927

Petition Filed Aug. 2. 1935

Eugene W. Woods

vs.

Henry Moodie

13927

LAND APPRAISEMENT. - 13951

Eugene Woods,

September 10th. 1935.

vs.

IN COMMON PLEAS COURT
of Union County, Ohio

Henry Moodie

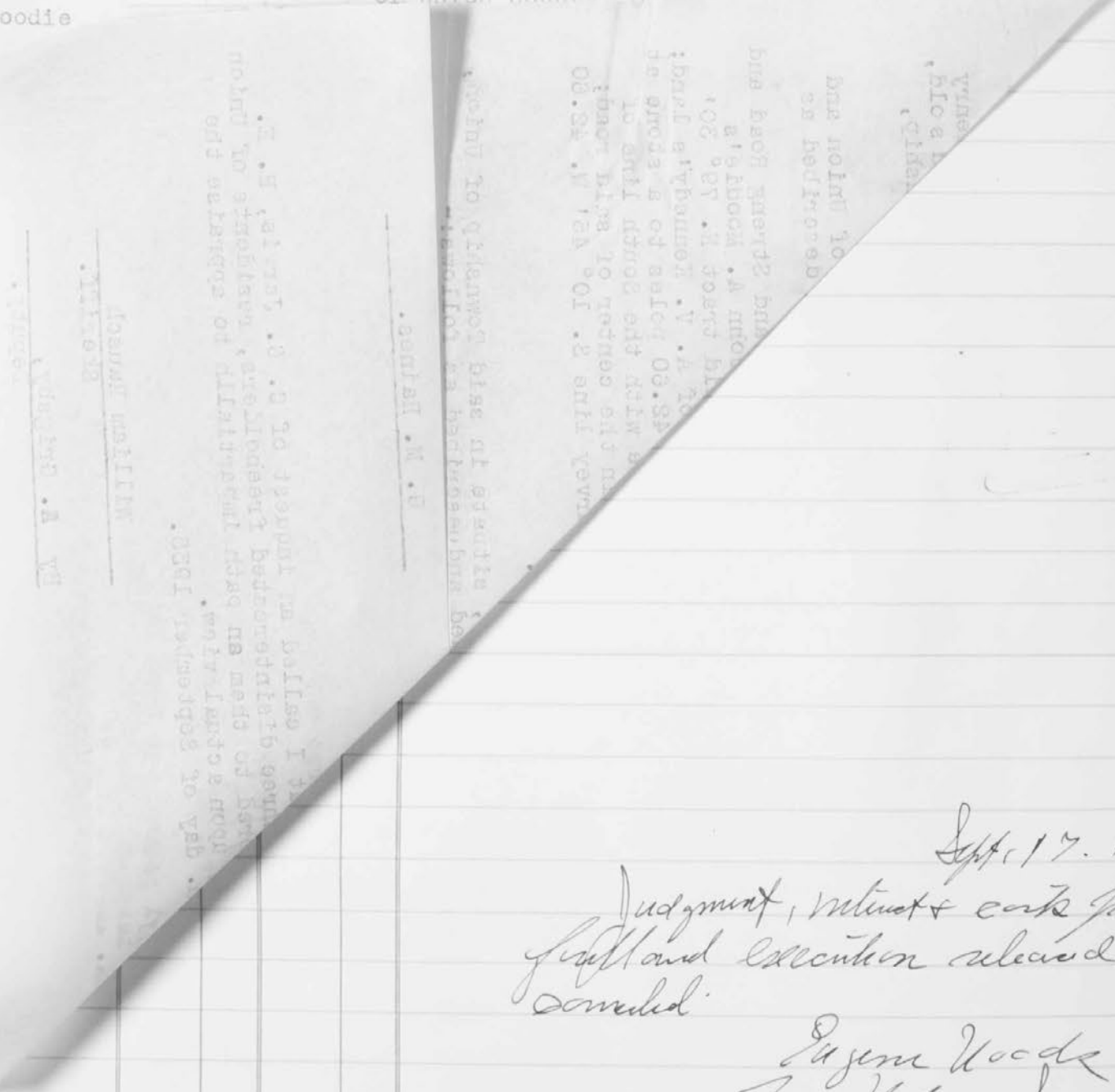
issue
Sept
Moodie
the
Court

State
follo

West
25 ac
W. 10
thenc
the s
said
thenc
poles

part o
land a
line o
W. 105
land;
stone
land;
a stone
the East

as app



Sept. 17. 1935
Judgment, interest & costs paid in
full and execution released and
dismissed.

Eugene Woods
for Hoopes & Sanders

52-5050
1935
st
11
ss
45
on
11
wa
ss
pr
2
or
co
sp
sp

alias

Rece
and pursu
and make
the follo

of Ohio,

West line
acre trac
poles to
the East
corner of
30' E. 10
center of
beginning

Union, pa

land and
of said S
105.40 po
land; the
stone an
land; the
a stone,
and the E

And having
appraised
disinter
to apprai
said appra
upon actua
A certifie
Clerk of t
September
paper prin
lands and
of said Co
1 o'clock

18th. day

5.90

PROCEEDINGS

Landers
Aug. 2. 1935

ode
ie

38 were placed of land; thence with the north line of said tract N. 30° 15' 00" E. 105.40 poles to a stone and tile in the center of the Paris and Streng Road and West line of said Survey and at the northwest corner of John A. Moodie's 25 acre tract of land; thence with the North line of said tract N. 79° 30' W. 105.40 poles to a stone and tile in the East line of A. V. Kennedy's land; thence with the East line of said land N. 10° 45' E. 42.60 poles to a stone at the southwest corner of Henry Moodie's land; thence with the South line of said land S. 79° 30' E. 105.40 poles to a stone in the center of said road; thence with the center of said road and said Survey line S. 10° 45' W. 42.60 poles to the beginning.

alias

SHERIFF'S RETURN.

Sheriff's Office, Union County, Ohio.
September 4, 1935.

Received this writ on the 4th. day of September 1935, at 10 o'clock A.M., and pursuant to its command finding no goods and chattels upon which to levy and make a part of this writ I levied on the 4th. day of September 1935 upon the following described real estate, to-wit:

Real Estate situate in the Township of Union, County of Union and State of Ohio, being part of Survey No. 6316, and bounded and described as follows:-

Beginning at a stone in the center of the Paris and Streng Road and West line of said Survey and at the northwest corner of John A. Moodie's 25 acre tract of land; thence with the North line of said tract N. 79° 30' W. 105.40 poles to a stone and tile in the East line of A. V. Kennedy's land; thence with the East line of said land N. 10° 45' E. 42.60 poles to a stone at the southwest corner of Henry Moodie's land; thence with the South line of said land S. 79° 30' E. 105.40 poles to a stone in the center of said road; thence with the center of said road and said Survey line S. 10° 45' W. 42.60 poles to the beginning.

Containing 28 acres, more or less.

Also the following real estate, situate in the said Township of Union, part of said Survey No. 6316, and bounded and described as follows:-

Beginning at a stone at the northeast corner of J. and A. Schmidt's land and in the center of the Paris and Streng Road; thence with the North line of said Schmidt's land and the lands of George W. Parthemore, N. 78° 45' W. 105.40 poles to a stone and tile at the southeast corner of A. V. Kennedy's land; thence with the East line of said land N. 10° 45' E. 37.30 poles to a stone and tile, southwest corner of the 28 acre tract of Henry Moodie heirs land; thence with the South line of said land S. 79° 30' E. 105.40 poles to a stone, in the center of said road; thence with the center of said road, and the East line of said Survey S. 10° 45' W. 38.60 poles to the beginning.

Containing 25 acres, more or less.

Containing in all 53 acres, more or less.

And having so levied, I on the 7th. day of Sept. 1935, caused the same to be appraised by the oaths of C. C. Jarvis, G. M. Haines and H. E. Conkright three disinterested freeholders, residents of said County, who were by me duly sworn to appraise the same according to law. Afterward on the 7th. day of Sept., 1935 said appraisers returned to me, under their hands and seals, that they did, upon actual view of the premises, estimate and appraise the same at \$1,855.00. A certified copy of said appraisal I forthwith deposited in the office of the Clerk of the Court of Common Pleas of said County. And on the 16th. day of September 1935, I caused to be advertised in the Union County Journal (a newspaper printed and published, and of general circulation in Union County) said lands and tenements to be sold at public sale, at the door of the Court House of said County, on the 19th. day of October 1935, at or about the hour of 1 o'clock P.M., of said day.

Judgment having been paid in full, I hereby return this writ this 18th. day of September 1935, by request of Plaintiff's Attorneys.

William Rausch, Sheriff,

By A. Grigsby. Deputy.

Sept 17. 1935
cash paid in
released and

Moodie
+ Landers

EXECUTION DOCKET, UNION COUNTY

THE COL. & S. REG. CO. 70841

COST BILL

Dolls. Cts. Dolls. Cts.

Judge

257 50

Att'ys for Plaintiff *Harper & Sanders*

Att'ys for Defendant

No. of Case *13957*

Petition Filed *Sept. 3* 1935

Eugene Woods

vs

Henry Moodie

LAND APPRAISEMENT. *13927 & 13957 combined*

Eugene Woods,

September 10th. 1935.

vs.

IN COMMON PLEAS COURT
of Union County, Ohio.

Henry Moodie

WHEREAS, the Sheriff of said County, having in his hands an Execution issued from the Court of Common Pleas of said County, on the 4th. day of September A.D. 1935, in a decree in favor of Eugene Woods and against Henry Moodie commanding said Sheriff to cause to be appraise, advertised and sold, the following described land and tenements situate in _____ Township, County of _____ and State of Ohio, to-wit:-

Real Estate situate in the Township of Union, County of Union and State of Ohio, being part of Survey No. 6316, and bounded and described as stated freeholders, residing within said County of Union and administered to us an oath impartially to appraise said lands and tenements, upon actual view thereof.

Now We, after actual view of said premises, and forthwith, after such view, do find and estimate the real value in money of said premises to be as follows, viz: \$1,855.00 Dollars.

IN TESTIMONY WHEREOF, We hereunto set out hands this 7th. day of Sept. 1935
Attest:

William Rausch,
Sheriff.

C. C. Jarvis

By A. Grigsby,
Deputy.

H. E. Conkright

G. M. Haines.

The State of Ohio, Union County,

I hereby certify that I called an inquest of C. C. Jarvis, H. E. Conkright, and G. M. Haines three disinterested freeholders, residents of Union County, Ohio, and administered to them an oath impartially to appraise the within described property upon actual view.
Dated this 7th. day of September 1935.

*appr. fees paid in
Case 13927.*

William Rausch
Sheriff.

By A. Grigsby,
Deputy.

Received this
and pursuant to it
and make a part of
the following desc
Real Est
of Ohio, being par
Beginnin
West line of said
acre tract of land
poles to a stone a
the East line of s
corner of Henry Mo
30' E. 105.40 pole
center of said roa
beginning.

Containi

Also the
Union, part of sai
Beginnin
land and in the ce
of said Schmidt's
105.40 poles to a
land; thence with
stone and tile, so
land; thence with
a stone, in the ce
and the East line
Containi

Containi

3.00

935

*cu
and*

PROCEEDINGS

Sept. 3 1935

SHERIFF'S RETURN.

Sheriff's Office, Union County, Ohio.
September 4, 1935.

Received this writ on the 4th. day of September 1935, at 10 o'clock A.M., and pursuant to its command finding no goods and chattels upon which to levy and make a part of this writ I levied on the 4th. day of September 1935 upon the following described real estate, to-wit:

Real Estate situate in the Township of Unio, County of Union and State of Ohio, being part of Survey No. 6316, and bounded and described as follows:-
Beginning at a stone in the center of the Paris and Streng Road and West line of said Survey and at the northwest corner of John A. Moodie's 25 acre tract of land; thence with the North line of said tract N. 79° 30' W. 105.40 poles to a stone and tile in the East line of A. V. Kennedy's land; thence with the East line of said land N. 10° 45' E. 42.60 poles to a stone at the southwest corner of Henry Moodie's land; thence with the South line of said land S. 79° 30' E. 105.40 poles to a stone in the center of said road; thence with the center of said road and said Survey line S. 10° 45' W. 42.60 poles to the beginning.
Containing 28 acres, more or less.

Also the following real estate, situate in the said Township of Union, part of said Survey No. 6316, and bounded and described as follows:-
Beginning at a stone at the northeast corner of J. and A. Schmidt's land and in the center of the Paris and Streng Road; thence with the North line of said Schmidt's land and the lands of George W. Parthemore, N. 78° 45' W. 105.40 poles to a stone and tile at the southeast corner of A. V. Kennedy's land; thence with the East line of said land N. 10° 45' E. 37.30 poles to a stone and tile, southwest corner of the 28 acre tract of Henry Moodie heirs land; thence with the South line of said land S. 79° 30' E. 105.40 poles to a stone, in the center of said road; thence with the center of said road, and the East line of said Survey S. 10° 45' W. 38.60 poles to the beginning.
Containing 25 acres, more or less.

Containing in all 53 acres, more or less.

3.00

ion
f
Henry
old,
P,
and
to
view
r such
e as
1935

E.
Union
he

935
u
ud

EXECUTION DOCKET, UNION COUNTY

THE COL. & B. REG. CO. 70841

COST BILL

Dolls. Cts. Dolls. Cts.

Judg.

257 50

Att'ys for Plaintiff *Harper + Sanders*

Att'ys for Defendant

No. of Case *13957*

Petition Filed *Sept. 3* 1935

Eugene Woods

vs

Henry Moodie

LAND APPRAISEMENT. *13927 + 13957 combined*

Eugene Woods,

September 10th. 1935.

vs.

IN COMMON PLEAS COURT
of Union County, Ohio.

Henry Moodie

WHEREAS, the Sheriff of said County, having in his hands an Execution issued from the Court of Common Pleas of said County, on the 4th. day of September A.D. 1935, in a decree in favor of Eugene Woods and against Henry Moodie commanding said Sheriff to cause to be appraise, advertised and sold, the following described land and tenements situate in Township, County of and State of Ohio, to-wit:-

Real Estate situate in the Township of Union, County of Union and State of Ohio, being part of Survey No. 6316, and bounded and described as follows:-

Beginning at a stone in the center of the Paris and Streng Road and West line of said Survey and at the northwest corner of John A. Moodie's 25 acre tract of land; thence with the North line of said tract N. 79° 30' W. 105.40 poles to a stone and tile in the East line of A. V. Kennedy's land; thence with the East line of said land N. 10° 45' E. 42.60 poles to a stone at the southwest corner of Henry Moodie's land; thence with the South line of said land S. 79° 30' E. 105.40 poles to a stone in the center of said road; thence with the center of said road and said Survey line S. 10° 45' W. 42.60 poles to the beginning.

Containing 28 acres, more or less.

Also the following real estate, situate in said Township of Union, part of said Survey No. 6316, and bounded and described as follows:-

Beginning at a stone at the northeast corner of J. and A. Schmidt's land and in the center of the Paris and Streng Road; thence with the North line of said Schmidt's land and the lands of George W. Parthmore, N. 78° 45' W. 105.40 poles to a stone and tile at the southeast corner of A. V. Kennedy's land; thence with the East line of said land N. 10° 45' E. 37.30 poles to a stone and tile, southwest corner of the 28 acre tract of Henry Moodie heirs land; thence with the South line of said land S. 79° 30' E. 105.40 poles to a stone, in the center of said road; thence with the center of said road, and the East line of said Survey S. 10° 45' W. 38.60 poles to the beginning.

Containing 25 acres, more or less.

Containing in all 53 acres, more or less.

did summon us C. C. Jarvis, He. E. Conkright and G. M. Haines three disinter-

Received this and pursuant to it and make a part of the following desc Real Est of Ohio, being par Beginn West line of said acre tract of land poles to a stone a the East line of s corner of Henry Mo 30' E. 105.40 pole center of said roa beginning.

Contiani

Also the Union, part of sai Beginn land and in the ce of said Schmidt's 105.40 poles to a land; thence with stone and tile, so land; thence with a stone, in the ce and the East line

Containi

Containi

3.00

935
u
ud

PROCEEDINGS

Sept. 3 1935

SHERIFF'S RETURN.

Sheriff's Office, Union County, Ohio.
September 4, 1935.

Received this writ on the 4th. day of September 1935, at 10 o'clock A.M., and pursuant to its command finding no goods and chattels upon which to levy and make a part of this writ I levied on the 4th. day of September 1935 upon the following described real estate, to-wit:

Real Estate situate in the Township of Union, County of Union and State of Ohio, being part of Survey No. 6316, and bounded and described as follows:-

Beginning at a stone in the center of the Paris and Streng Road and West line of said Survey and at the northwest corner of John A. Moodie's 25 acre tract of land; thence with the North line of said tract N. 79° 30' W. 105.40 poles to a stone and tile in the East line of A. V. Kennedy's land; thence with the East line of said land N. 10° 45' E. 42.60 poles to a stone at the southwest corner of Henry Moodie's land; thence with the South line of said land S. 79° 30' E. 105.40 poles to a stone in the center of said road; thence with the center of said road and said Survey line S. 10° 45' W. 42.60 poles to the beginning.

Containing 28 acres, more or less.

Also the following real estate, situate in the said Township of Union, part of said Survey No. 6316, and bounded and described as follows:-

Beginning at a stone at the northeast corner of J. and A. Schmidt's land and in the center of the Paris and Streng Road; thence with the North line of said Schmidt's land and the lands of George W. Parthemore, N. 78° 45' W. 105.40 poles to a stone and tile at the southeast corner of A. V. Kennedy's land; thence with the East line of said land N. 10° 45' E. 37.30 poles to a stone and tile, southwest corner of the 28 acre tract of Henry Moodie heirs land; thence with the South line of said land S. 79° 30' E. 105.40 poles to a stone, in the center of said road; thence with the center of said road, and the East line of said Survey S. 10° 45' W. 38.60 poles to the beginning.

Containing 25 acres, more or less.

Containing in all 53 acres, more or less.

3.00

Handwritten notes on the left margin of the page, including names like "Henry Moodie", "Schmidt's", and "Kennedy's", and other illegible scribbles.

EXECUTION DOCKET, UNION COUNTY

COST BILL

Dolls. Cts. Dolls. Cts.

Judg.

257 50

Att'ys for Plaintiff *Harper & Sanders*

Att'ys for Defendant

No. of Case *13957*

Petition Filed *Sept. 3* 19*35*

Eugene Woods

VS

Henry Moodie

13927 & 13957 combined

Issued in accordance with an oath administered to me as clerk of the court, and the same is hereby certified to be a true and correct copy of the original as the same appears in the records of the court.

Sept. 17, 1935

Judgment, interest & costs paid in full and execution released and canceled

Eugene Woods
For Harper & Sanders

H. E. Conroy
Clerk

W. M. Hayes
Attorney

A. A. [illegible]
Attorney

131

EXECUTION DOCKET, UNION COUNTY

THE COL. S. S. REG. CO. 75841

COST BILL

Dolls. Cts. Dolls. Cts.

Att'ys for Plaintiff

Att'ys for Defendant

No. of Case 13832

Petition Filed Jan. 23 1935

Judg.

1050 93

The Marysville-Commercial Bank
VS
Hon. D. Carmean

Appraisal of Goods and Chattels

We, the undersigned disinterested freeholders and residents of Union County, and State of Ohio, having been duly summoned and sworn by William Rausch Sheriff of said County, impartially to appraise upon actual view, the following described goods and chattels, to-wit:

1 Lot of Drygoods, notions, ready to wear, Safe and Cash Register

Appraised at -----\$1200.00

1 Buick Automobile

" " ----- 100.00

to be sold on an Execution issued from the Court of Common Pleas of said County, in the action of The Marysville-Commercial Bank Plaintiff against Don D. Carmean Defendant, do forthwith, after actual view of said goods and chattels, make return and say that the same are of the real value in money of One Thousand Three Hundred Dollars.

Given under our hands this 24th day of January 1935.

Pearl McElroy
G. A. Wilgus

State of Ohio, Union County:

I hereby certify that the within Appraisers Pearl McElroy and G. A. Wilgus are freeholders and residents of said County, and were duly summoned and sworn by me to appraise, the within described goods and chattels, this 24th day of January 1935.

\$2.00-fee

William Rausch, Sheriff
By A. Grigsby, Deputy

PROCEEDINGS

Jan. 23 1935-

Commercial Bank

mean

of
om

wit:

.00

.00

of
ntiff
of
the

d
re
oods

EXECUTION DOCKET, UNION COUNTY

THE COL. S. B. REG. CO. 70241

COST BILL

Dolls. Cts. Dolls. Cts.

Att'ys for Plaintiff

Att'ys for Defendant

Judg.

100 00

No. of Case 1395-8

Petition Filed Sept. 14 1935

Rosa D Campbell

vs

Worley Hoolley and
Frank Hoolley

Received th
pursuant to its

I return th
I received
\$108.67 . I reta
Morris, Clerk of
ed as \$6.00.

Judgment
Amount Received
Rosa D. Ca

PROCEEDINGS

Sept. 14 1935

well

and

SHERIFF'S RETURN.

Sheriff's Office, Champaign County, Ohio
Sept. 18, 1935.

Received this writ on the 17th. day of Sept. 1935 at 10 o'clock A. M., and pursuant to its command I levied on the day of 19 , upon the

I return this writ, Sept. 18, 1935, judgment satisfied, no levy made.
I received from Worley Dooley and Grace Dooley, defendants, the sum of \$108.67 . I retained \$2.67 as sheriff's fees, and sent check for \$106. to Beryl Morris, Clerk of Courts, Union County, to cover judgment of \$100 and costs, listed as \$6.00.

Jay H. McKeever, Sheriff,

By Ray Ball., Deputy.

Judgment paid ^{less} costs,
Amount Received by Clifton L. Caryl atty. for plaintiff
Rosa D. Campbell.

EXECUTION DOCKET, UNION COUNTY

THE COL. B. B. MFG. CO. 70141

COST BILL

Dolls. Cts. Dolls. Cts.

Att'ys for Plaintiff *Hoopes + Sanders*
Att'ys for Defendant

Judg.

1669 65

No. of Case *13947*

Petition Filed *Aug. 29* 1935

W. J. Baker
vs
Percy Sanders

Rec
P.M., an
1935, up

Rea
Village
undivide
Bei
south ni
eighteen
the full
Survey p
eighteen
and exte
thereof.
Bei
by deed
Record M

Rea
Village
All
a strip
Fifty (5

Rea
Village
an undiv
Bei
off the
and 8 in
in rear
Bei
Sanders
May 2,
page 53

Re
Village
Be
Be
said Vi
11 feet
63 fron
and 50
South o
feet i
said Lo

Rea
Township
and boun
Beg
and dent
running
stone, S
of said
of Josep
said tra
said tra
line and
74.60 po
Clara M.
West 138
with the
of begin
Cor
Bei
one-hali
Als
follows
Beg
Pike; ru
east cor
to a st
of begin

PROCEEDINGS

SHERIFF'S RETURN

Sheriff's Office, Union County, Ohio.
September 23rd. 1935.

Received this writ on the 23rd day of September 1935 at 2 o'clock P.M., and pursuant to its command I levied on the 23rd day of September 1935, upon the following described real estate, to-wit:

"EXHIBIT A"

Real estate situate in the State of Ohio, County of Union and Village of Richwood, and bounded and described as follows: Being an undivided $\frac{31}{36}$ interest in the following:

Being the north nine feet off of Lot No. Forty-six (46) and the south nine and one-half feet off of Lot No. Forty-seven (47) the said eighteen and one-half feet in the frontage and extends the same width the full length of the Lots back, all in the Village of Richwood as Survey platted and recorded. The amount of ground conveyed being eighteen and one-half feet fronting on Franklin Street in said Village and extending the entire length of said lots to the alley in the rear thereof.

Being the same premises conveyed by Arthur F. Benedict, unmarried, by deed dated February 21, 1908, and recorded in Union County Deed Record No. 98, page 195, to the following persons:

Percy R. Sanders, undivided $\frac{1}{3}$
John M. Sanders, undivided $\frac{1}{3}$
Jesse S. Kagay, undivided $\frac{1}{3}$

"EXHIBIT B"

Real estate situate in the State of Ohio, County of Union and Village of Richwood, and bounded and described as follows:

All of Lots Numbered Forty nine (49) and Fifty (50) excepting a strip $22\frac{2}{3}$ feet inwidth off the north side of Lot Number Fifty (50).

"EXHIBIT C"

Real estate situate in the State of Ohio, County of Union and Village of Richwood, and bounded and described as follows: Being an undivided $\frac{2}{3}$ interest in the following:

Being all of Lot No. 50, excepting 10 feet and 4 inches wide off the South side. The amount herein conveyed being about 23 feet and 8 inches fronting on Franklin Street and extending to an alley in rear.

Being the same premises conveyed by B. P. Hall to Percy H. Sanders, Clarence M. Sanders, and James H. Sanders, by deed dated May 2, 1918, and recorded in Union County Deed Record No. 117, page 538.

"EXHIBIT D"

Real estate situate in the State of Ohio, County of Union, Village of Richwood, and bounded and described as follows:

Being an undivided $\frac{7}{8}$ interest in the following:
Being Lots No. Sixty-three (63) and Sixty-four (64) in said Village of Richwood, Union County, Ohio, excepting therefrom 11 feet in width and 80 feet in depth on the North side of Lot No. 63 fronting Franklin Street. Also excepting Seventeen feet in width and 50 feet in depth fronting on Franklin Street adjoining and lying South of the above described excepted piece. Also excepting Forty-two feet in width and fronting on Blagrove Street off the West end of said Lots No. 63 and 64.

"EXHIBIT E"

Real estate situate in the State of Ohio, County of Union and Township of York, being part of Surveys Nos. 3237, 11346 and 15707, and bounded and described as follows:

Beginning at a stone and brick in the middle of the Marysville, and Kenton Gravel Road and in the North line of Survey No. 3237, and running thence with said Survey South $77^{\circ} 10'$ East 43.60 poles to a stone, Southeast corner of Survey No. 13508; thence with the East line of said Survey North 13° East 101.40 poles to a stone Southwest corner of Joseph L. Spicer's 20 acre tract; thence with the South line of said tract South $77^{\circ} 45'$ East 112 poles to a stone, Southeast corner of said tract and in the West line of Cyrus Stamate's land; thence with said line and the West line of M. R. and A. F. Bixler's land; South 10° W. 74.60 poles to a stone at the Northeast corner of lands conveyed to Clara M. Coons; thence with the North line of said land South $78^{\circ} 15'$ West 138 poles to a stone and brick in the middle of said road, thence with the middle of said road North 38° West 45.80 poles to the place of beginning.

Containing 76.75 acres, more or less.

Being Three and one-half acres in Survey No. 15707, Three and one-half acres in Survey No. 3237 and 69.75 acres in Survey No. 11346.

Also that part of Survey No. 13508, bounded and described as follows, viz:-

Beginning at a stone in the middle of the Marysville and Kenton Pike; running thence in an Easterly direction 44 poles to the Southeast corner of Survey No. 13506; thence North $8\frac{3}{4}^{\circ}$ East 5.6 poles to a stone and thence in a Westerly direction 44 poles to the place of beginning.

COI

"EXHIBIT F"

Real estate situate in the State of Ohio, County of Union and Village of Richwood, and bounded and described as follows:
Being Lots Nos. Three Hundred and forty-six (346) and Three hundred and forty-eight (348) and Three Hundred and forty-nine (349) and Three hundred and fifty-two (352) in Beattys Addition to the said Village of Richwood.

For more specific description of said Lots reference is hereby made to the recorded plat of said Addition in the Recorder's Office at Marysville, Ohio.

"EXHIBIT G"

Real estate situate in the State of Ohio, County of Union, and Village of Richwood, and bounded and described as follows: Being an undivided $\frac{7}{8}$ interest in the following:

Being all of Lot No. Three hundred forty-seven (347) situate in Beattys Addition to the said Village of Richwood, Union County, Ohio. Being the same premises conveyed by Esaac Miller and Regie Miller, his wife, to Percy H. Sanders, and John M. Sanders, by deed dated October 18th., 1902, and recorded in Union County Deed Record No. 86 page 341.

"EXHIBIT H"

Real estate situate in the State of Ohio, County of Union and Village of Richwood, and bounded and described as follows:

Being all of Lot No. Three hundred and fifty-three (353) in Beattys Addition to the Village of Richwood, Union County, Ohio.

For a more specific description reference is hereby made to Plat of said Addition recorded in the Recorder's Office at Marysville, Ohio.

"EXHIBIT I"

Real estate situate in the State of Ohio, County of Union and Village of Richwood and bounded and described as follows:

Beginning at the Southeast corner of what was originally Lot No. 433 in Gill's Second Addition to the Village of Richwood Ohio; thence West along the North line of Gill Street 132 feet to an alley; thence North on the East line of said Alley $49\frac{1}{2}$ feet to the Southwest corner of original Lot No. 434; thence East with the South line of said Lot 132 feet to the West line of Fulton Street; thence South with the West line of said Street $49\frac{1}{2}$ feet to the place of beginning.

Containing about $\frac{25}{100}$ of an acre.

"EXHIBIT J"

Real estate situate in the State of Ohio, County of Union, and Village of Richwood, and bounded and described as follows:

Being Lot Number Four Hundred and Thirty seven (437) in J.S.Gill's Addition to the Village of Richwood.

For a more specific description see Recorded plat of said Addition at the Recorder's Office, Marysville, Ohio.

"EXHIBIT K"

Real estate situate in the State of Ohio, County of Union and Village of Richwood, and bounded and described as follows: Being an undivided $\frac{8}{9}$ interest in the following:

Being all of Lot No. Eight hundred and twenty-four (824) in the Homestead Land Company Addition to the said Village of Richwood, Union County, as recorded in Plat Book Volume 1, page 290 in Union County Records.

"EXHIBIT L"

Real estate situate in the State of Ohio, County of Union and Village of Richwood, being part of Survey No. 6307, and bounded and described as follows:

Being an undivided $\frac{3}{4}$ interest in the following:

Bounded on the Northwest by the Erie Railroad and thence Southwesterly along the East side of said Railroad Right of Way 30 rods and 3 links to the Northwest corner of Lots belonging to the Pat Hamnegan estate; thence along the North side of the Hamnegan estate lots, thirteen rods and sixteen links to the northeast corner of the same; thence with the East line of said lots, southerly five rods and eleven and one-half links to the southeast corner of the said lots; thence easterly along the North side of Lucius Stephenson's lands, eleven rods and 5 and one-half links to Beattys Addition; thence N. $16\frac{1}{2}^{\circ}$ W. with the West line of said Addition thirty-four rods and thirteen links to the place of beginning.

Containing 1.50 acres, more or less.

"EXHIBIT M"

Real estate situate in the State of Ohio, County of Union, and Village of Richwood, being part of Survey No. 6307 and bounded and described as follows:

Being an undivided $\frac{2}{3}$ interest in the following:

Bounded on the northwest by the N.Y.P. & O. Railroad and said boundary line running with said railway; and on the North and East by a board fence and on the South by the Hamnegan property. Being about $\frac{3}{4}$ of an acre, more or less. Said property being the Mill Yard as was used by W.W.Hutchenson.

I hereby return this writ this 23rd day of Sept. 1935, unsatisfied, because of the fact the within described property is subject to prior liens.

9.00

William Rausch, Sheriff
By A. Grigsby, Deputy.

EXECUTION DOCKET, UNION COUNTY

COMMON P

COST BILL

Dolls. Cts. Dolls. Cts.

Judgment.

830 71

Att'ys for Plaintiff Hoopes + Sanders

Att'ys for Defendant

No. of Case 13970

Petition Filed Sept. 28 1935

J. L. Boylan and
J. H. Boylan
VS
Henry Moodie

Received pursuant to f make a part of following des Real Est Union, being Beginn E. 69 poles t E. 41 1/2 poles thence with s Contain

Also the part of Surve follows:-

beginnin South line of the center of said road S. Moodies lands in the easter corner to the said lands S. with the cent of Survey No. of Survey No. at the place Contain

Also the part of Surve Beginn line of said tract of land poles to a st with the East South line of said road; th W. 42.60 pole Contain

Also the part of said Beginn and in the ce said Schmidt poles to a st thence with t and tile, so these with

Also the part of Surve Beginn and at the sou with the line line of said S poles to a sto said road N. to the beginni Contain

Also the Union and Town described as f Beginn Center of to M R. D. Reed and thence N. 37° E. 11 poles 23 margin of said poles 8 1/2 links Contain I hereby r

PROCEEDINGS

Sept. 28 1935

SHERIFF'S RETURN.

Sheriff's Office, Union County, Ohio
October 3rd. 1935.

Received this writ on the 2nd. day of October 1935 at 2 o'clock P.M., and pursuant to its command finding no goods and chattels upon which to levy and make a part of this writ, on the 2nd. day of October 1935, I levied upon the following described real estate, to-wit:-

Real Estate situate in the State of Ohio, County of Union and Township of Union, being part of Survey No. 7734, and bounded and described as follows:

Beginning at the south west original corner of said Survey; thence N. 30° E. 69 poles to the corner of George Moody's lot; thence with his line S. 51° E. 41½ poles to a stone; thence S. 30° W. 62 poles to a stone in the South line; thence with said line N. 60° W. 41½ poles to the beginning.
Containing 17 acres.

Also the following real estate, situate in said Township of Union, being part of Surveys Nos. 8523, 7734, 6316 and 6543 and bounded and described as follows:-

beginning at the northerly corner of Survey No. 6316; thence with the South line of C. Scheiderer's land, N. 43 3/4° W. 174 poles to a stake in the center of the Sabine and Bigelow Gravel Road; thence with the center of said road S. 30° W. 103 poles to a stake at the northwest corner of Henry Moodie's lands; thence S. 51° 45' E. 126 poles to a burr oak, elm and hickory in the easterly line of Survey No. 7734; thence S. 8° W. 46 poles to a stake, corner to the lands of Henry Moodie's heirs; thence with the North line of said land S. 82° 30' E. 106 poles to the center of the Paris Road; thence with the center of said road, N. 8° E. 82.72 poles to a stone in the North line of Survey No. 6316 and N. 6° 15' E. 115.60 poles to a stone in the West line of Survey No. 6543; thence with said line S. 26° W. 105.80 poles to a stone at the place of beginning.
Containing 141.75 acres, more or less.

Also the following real estate, situate in said Township of Union, being part of Survey No. 6316, and bounded and described as follows:-

Beginning at a stone in the center of the Paris and Streng Road and West line of said Survey and at the northwest corner of John A. Moodie's 25 acre tract of land; thence with the North line of said tract N. 79° 30' W. 105.40 poles to a stone and tile in the East line of A. V. Kennedy's land; thence with the East line of said land N. 10° 45' E. 42.60 poles to a stone at the South line of said land S. 79° 30' E. 105.40 poles to a stone in the center of said road; thence with the center of said road and said Survey line S. 10° 45' W. 42.60 poles to the beginning.
Containing 28 acres, more or less.

Also the following real estate, situate in said Township of Union, being part of said Survey No. 6316, and bounded and described as follows:-

Beginning at a stone at the northeast corner of J. and A. Schmidt's land and in the center of the Paris and Streng Road; thence with the North line of said Schmidt's land and the lands of George W. Parthemore, N. 78° 45' W. 105.40 poles to a stone and tile at the southeast corner of A. V. Kennedy's land; thence with the East line of said land N. 10° 45' E. 37.30 poles to a stone and tile, southwest corner of the 28 acre tract of Henry Moodie heirs land; thence with the South line of said tract S. 89° 15' W. 35.40 poles to the beginning.
Containing 28 acres, more or less.

Also the following real estate, situate in said Township of Union, being part of Surveys Nos. 8153 and 12238 and bounded and described as follows:-

Beginning at a stone in the center of the Sabine and Bigelow Gravel Road and at the south east corner to the lands of William Moodie, deceased; thence with the line of said land N. 4° 15' E. 191.40 poles to a stone in the North line of said Survey No. 12238; thence with said Survey line S. 73° 15' E. 85.40 poles to a stone; thence S. 4° 15' W. 171.80 poles to a stone in the center of said road N. 83° 45' W. 48.46 poles to a stake and S. 89° 15' W. 35.40 poles to the beginning.
Containing 94 acres.

Also the following real estate, situate in the State of Ohio, County of Union and Township of Union, being part of Survey No. 4278, and bounded and described as follows:-

Beginning at a stake in the margin of the State Road leading Milford Center to Marysville, it being the north east corner of a lot sold by R. D. Reed and others to M. Kennedy; thence N. 56° W. 15 poles to a stake; thence N. 37° E. 8 poles 18½ links; thence N. 37° E. 5 poles; thence N. 38° E. 11 poles 23 links to a stake; thence S. 56° E. 10 poles 10 links to the margin of said road; thence S. 41° W. 11 poles 23 links; thence S. 37° W. 8 poles 8½ links to the place of beginning.
Containing one acre 100 poles of land.

I hereby return this writ by order of Plaintiff's Attorney, no money made.

William Rausch, Sheriff.
By A. Grigsby, Deputy.

PROCEEDINGS

SHERIFF'S RETURN.

Sheriff's Office, Union County, Ohio
October 3rd. 1935.

Received this writ on the 2nd. day of October 1935 at 2 o'clock P.M., and pursuant to its command finding no goods and chattels upon which to levy and make a part of this writ, on the 2nd. day of October 1935, I levied upon the following described real estate, to-wit:-

Real Estate situate in the State of Ohio, County of Union and Township of Union, being part of Survey No. 7734, and bounded and described as follows:

Beginning at the south west original corner of said Survey; thence N. 30° E. 69 poles to the corner of George Moody's lot; thence with his line S. 51° E. 41½ poles to a stone; thence S. 30° W. 62 poles to a stone in the South line; thence with said line N. 60° W. 41½ poles to the beginning.
Containing 17 acres.

Also the following real estate, situate in said Township of Union, being part of Surveys Nos. 8523, 7734, 6316 and 6543 and bounded and described as follows:-

beginning at the northerly corner of Survey No. 6316; thence with the South line of C. Scheiderer's land, N. 43 3/4° W. 174 poles to a stake in the center of the Sabine and Bigelow Gravel Road; thence with the center of said road S. 30° W. 103 poles to a stake at the northwest corner of Henry Moodie's lands; thence S. 51° 45' E. 126 poles to a burr oak, elm and hickory in the easterly line of Survey No. 7734; thence S. 8° W. 46 poles to a stake, corner to the lands of Henry Moodie's heirs; thence with the North line of said lands S. 82° 30' E. 106 poles to the center of the Paris Road; thence with the center of said road, N. 8° E. 82.72 poles to a stone in the North line of Survey No. 6316 and N. 6° 15' E. 115.60 poles to a stone in the West line of Survey No. 6543; thence with said line S. 26° W. 105.80 poles to a stone at the place of beginning.
Containing 141.75 acres, more or less.

Also the following real estate, situate in said Township of Union, being part of Survey No. 6316, and bounded and described as follows:-

Beginning at a stone in the center of the Paris and Streng Road and West line of said Survey and at the northwest corner of John A. Moodie's 25 acre tract of land; thence with the North line of said tract N. 79° 30' W. 105.40 poles to a stone and tile in the East line of A. V. Kennedy's land; thence with the East line of said land N. 10° 45' E. 42.60 poles to a stone at the south line of said land S. 79° 30' E. 105.40 poles to a stone in the center of said road; thence with the center of said road and said Survey line S. 10° 45' W. 42.60 poles to the beginning.
Containing 28 acres, more or less.

Also the following real estate, situate in said Township of Union, being part of said Survey No. 6316, and bounded and described as follows:-

Beginning at a stone at the northeast corner of J. and A. Schmidt's land and in the center of the Paris and Streng Road; thence with the North line of said Schmidt's land and the lands of George W. Parthemore, N. 78° 45' W. 105.40 poles to a stone and tile at the southeast corner of A. V. Kennedy's land; thence with the East line of said land N. 10° 45' E. 37.30 poles to a stone and tile, southwest corner of the 28 acre tract of Henry Moodie heirs land; thence with the South line of said land S. 79° 30' E. 105.40 poles to a stone, in the center of said road; thence with the center of said road, and the East line of said Survey S. 10° 45' W. 38.60 poles to the beginning.
Containing 25 acres, more or less.

Also the following real estate, situate in said Township of Union, being part of Survey No. 6602, and bounded and described as follows:-

Beginning at a stone in the North line of said Survey and at the northwest corner of Ray G. Morse's land; thence with said Survey line N. 58° W. 89.60 poles to a stone at the north east corner of Sarah J. Wood's land; thence with the East line of said lands, and others, S. 8° W. 107.86 poles to a stone at the northwest corner of George Nicol's lands; thence with the North line of said lands S. 82° E. 82.20 poles to a stone in the West line of said Morse's land; thence with said line N. 8° E. 71.46 poles to the beginning.
Containing 46 acres, more or less.

Also the following real estate, situate in said Township of Union, being part of Surveys Nos. 8153 and 12238 and bounded and described as follows:-

Beginning at a stone in the center of the Sabine and Bigelow Gravel Road and at the south east corner to the lands of William Moodie, deceased; thence with the line of said land N. 4° 15' E. 191.40 poles to a stone in the North line of said Survey No. 12238; thence with said Survey line S. 73° 15' E. 85.40 poles to a stone; thence S. 4° 15' W. 171.80 poles to a stone in the center of said road N. 83° 45' W. 48.46 poles to a stake and S. 89° 15' W. 35.40 poles to the beginning.
Containing 94 acres.

Also the following real estate, situate in the State of Ohio, County of Union and Township of Union, being part of Survey No. 4278, and bounded and described as follows:-

Beginning at a stake in the margin of the State Road leading Mile Center to Marysville, it being the north corner of R. D. Reed and others

EXECUTION DOCKET, UNION COUNTY

COMMON P

THE COL. S. S. BKS. CO. 70841
COST BILL

Dolla. Cts. Dolla. Cts.

Judgment

670 11

Att'ys for Plaintiff

Hoopes & Sanders

Att'ys for Defendant

No. of Case 13972

Petition Filed Oct. 1

1935

The Marysville-Commercial Bank

is

C. O. Herd or Charles O. Herd.

Received this and pursuant to it and make a part of the following real Situated in t Being forty-s side of South Main the said Lot, 132 ALSO Situated ville.

Beginning at at the southeast c of the lot formerl thence with the so thence southerly a with said alley we thence northerly w Out-Lot No.21, exc to the said alley.

ALSO Situated Township of Miller Being an Beginning Boerger to Louis C Gravel Road; thence a stone; thence N. Survey and in the a stone S. 74° W. thence S. 40½° W. *Mou n luv.* I hereby r \$3.50

PROCEEDINGS

SHERIFF'S RETURN.

Sheriff's Office, Union County, Ohio.
October 3rd, 1935.

Received this writ on the 1st day of October 1935 at 10 o'clock A. M., and pursuant to its command finding no goods and chattels upon which to levy and make a part of this writ, on the 2nd. day of October 1935, I levied upon the following real estate, to-wit:-

Situated in the State of Ohio, County of Union and Village of Marysville. Being forty-seven feet off of the north side of Lot No. 82 on the east side of South Main Street in said Village, and extending the full length of the said Lot, 132 feet.

ALSO Situated in the State of Ohio, County of Union and Village of Marysville.

Beginning at the junction of Fifth Street and South Chestnut Street and at the southeast corner of said intersection and being the northwest corner of the lot formerly known as Out-Lot No. 8, and now known as Out-Lot No. 21; thence with the south margin of said Fifth Street easterly 71 feet to a stake; thence southerly at right angles with said Fifth Street to an alley; thence with said alley westerly 51 feet to the easterly margin of said Chestnut Street; thence northerly with said Chestnut Street to the beginning. Being all of said Out-Lot No. 21, except a lot on the east side 60 feet front and running back to the said alley. Refer to Deed Vol. 106, page 72.

ALSO Situated in the county of Union in the State of Ohio, and in the Township of Millcreek, and being part of Survey No. 3349.

Being an undivided one-half interest in the following:

Beginning at a stone, southwest corner of land conveyed by John L. Boerger to Louis C. Conrad, and in the center of the Marysville and California Gravel Road; thence with the center of said gravel road S. 50° E. 76.43 poles to a stone; thence N. 84 $\frac{1}{4}$ ° E. 314.48 poles to a stone in the East line of said Survey and in the center of said road N. 7 $\frac{3}{4}$ ° W. 78 poles to a stone (Witness a stone S. 74° W. 11 $\frac{1}{2}$ feet); thence S. 84 $\frac{1}{4}$ ° W. 335.48 poles to a stone; thence S. 40 $\frac{1}{4}$ ° W. 35 poles to the place of beginning. *Containing 162 acres and 114 poles more or less.* I hereby return this writ by order of Plaintiff's atty., no money made.
\$3.50

William Rausch, Sheriff.
By A. Grigsby, Deputy.

EXECUTION DOCKET, UNION COUNTY

COMMON PI

THE COL. S. R. MFG. CO. 70841

COST BILL

Dolls. Cts. Dolls. Cts.

Judgment

228 54

Att'ys for Plaintiff *Porter & Porter*

Att'ys for Defendant

No. of Case *13978*

Petition Filed *Oct. 9* 1935

Harry G. Lillie
vs
S. E. Cain
J. F. Cain
Carrie Cain

APPRAISAL OF GOODS AND CHATTELS

We, the undersigned disinterested freeholders and residents of Union County, and State of Ohio, having been duly summoned and sworn by William Rausch, Sheriff of said County, impartially to appraise upon actual view, the following described goods and chattels, to-wit:

- 10 acres, more or less, standing corn
- 80 bushel, more or less, oats

to be sold on an Execution issued from the Court of Common Pleas of said County, in the action of Harry G. Lillie Plaintiff, against S. E. Cain, et al. Defendant, do forthwith, after actual view of said goods and chattels, make return and say that the same are of the real value in money of \$175.00 Dollars.

Given under our hands this 9th. day of October 1935.

Lewis Fox

W. T. Skinner
Marysville, R.#3.

STATE OF OHIO, UNION COUNTY:

I hereby certify that the within Appraisers Lewis Fox and W. T. Skinner are freeholders and residents of said County, and were duly summoned and sworn by me to appraise, the within described goods and chattels, this 9th. day of October, 1935.

William Rausch, Sheriff,

By A. Grigsby, Deputy.

Received
and pursuant
the following
1
8

The W.
request of Pl.

\$5.42

Plus a

PROCEEDINGS

Oct. 9 1935

SHERIFF'S RETURN.

Sheriff's Office, Union County, Ohio.
October 16, 1935.

Received this writ on the 9th. day of October 1935 at 10 o'clock A. M.,
and pursuant to its command I levied on the 9th. day of October 1935, upon
the following described goods and chattels, to-wit:

10 acres, more or less, standing corn	\$150.00
80 bushel, more or less, oats	25.00

Total \$175.00

The Within case having been settled, I hereby return this writ by
request of Plaintiff's Atty.

William Rausch, Sheriff.

By A. Grigsby, Deputy.

\$5.42

Oct 14th 1935

This day this case dismissed at Plaintiff's cost.

Porter Porter Atty for Pl.

EXECUTION DOCKET, UNION COUNTY

COMMON PL

THE COL. B. B. REG. CO. 70841

COST BILL

Dolls. Cts. Dolls. Cts.

Att'ys for Plaintiff *Clifton L. Caryl*

Att'ys for Defendant

No. of Case *13981*

Petition Filed *Oct 11* 19 *35*

Judg.

100 20

Robert L. Holland
vs
Mrs. Grace Moeffert, guardian
of Charles Moeffert.

Appraisal of Goods and Chattels

We, the undersigned disinterested freeholders and residents of Union County, and State of Ohio, having been duly summoned and sworn by William Rausch, Sheriff of said County, impartially to appraise upon actual view, the following described goods and chattels, to-wit:

60 chickens @ \$.50	\$30.00
1 cow	35.00
1 horse	25.00

to be sold on an Execution issued from the Court of Common Pleas of said County, in the action of Robert L. Holland Plaintiff, against Mrs. Grace Moeffert, Guardian of Charles Moeffert Defendant, do forthwith, after actual view of said goods and chattels, make return and say that the same are of the real value in money of \$90.00 Dollars.

Given under our hands this 14th day of October 1935.

Fred Fox
Ted Streng

State of Ohio, Union County:

I hereby certify that the within Appraisers Fred Fox and Ted Streng are freeholders and residents of said County, and were duly summoned and sworn by me to appraise, the within described goods and chattels, this 14th day of October 1935.

2.00

William Rausch, Sheriff
By A. Grigsby, Deputy

Sheriff's Office, Union County, Ohio
October 21, 1935.

Received this warrant and pursuant to its following described

60 chickens, @ 50 c
1 cow
1 horse

I hereby return this was settled and discharged when I took office

PROCEEDINGS

yl

Oct 11

1935

and

t, guardian
et.

SHERIFF'S RETURN

Sheriff's Office, Union County, Ohio.

October 21, 1935.

Received this writ on the 11th day of October, 1935, at 4 o'clock P. M., and pursuant to its command I levied on the 14th day of October, 1935, upon the following described goods and chattels, to-wit:

60 chickens, @ 50 cts.	\$30.00
1 cow	35.00
1 horse	25.00

I hereby return this execution this 4th day of February, 1938 as the case was settled and dismissed some time ago. This execution had not been returned when I took office in 1937.

H. S. Roosa, Sheriff.
By E. Wood, Deputy.

EXECUTION DOCKET, UNION COUNTY

THE COL. B. & MFG. CO. 70241

COST BILL

Dolls. Cts. Dolls. Cts.

Att'ys for Plaintiff *Dailey & Thrall*

Att'ys for Defendant

No. of Case *13943*

Petition Filed *Aug. 26* 1935

Judg.

1594 86

Katie Blumenschein

VS

*LeRoy Burns and
Mildred Burns.*

Received t
and pursuant to
the following o
One Dodge Sed

The within
hereby return t

6.30

Appraisal of Goods and Chattels

We, the undersigned disinterested freeholders and residents of Union County, and State of Ohio, having been duly summoned and sworn by William Rausch, Sheriff of said County, impartially to appraise upon actual view, the following described goods and chattels, to-wit:
One Dodge Sedan, Model 1934 appraised at \$450.00

to be sold on an Execution issued from the Court of Common Pleas of said County, in the action of Katie Blumenschein Plaintiff, against LeRoy Burns and Mildred Burns Defendant, do forthwith, after actual view of said goods, and chattels, make return and say that the same are of the real value in money of \$450.00 Dollar.

Given under our hands this 17th day of October 1935.

Ed Neibler
Edward Kasper

State of Ohio, Union County:

I hereby certify that the within Appraisers Ed Neibler and Edward Kasper are freeholders and residents of said County, and were duly summoned and sworn by me to appraise, the within described goods and chattels, this 17th. day of October 1935.

William Rausch, Sheriff
By A. Grigsby, Deputy

PROCEEDINGS

ll
Aug. 26 1935

chein
and
rs.

on
am
y,

l
one
ods,

SHERIFF'S RETURN
Sheriff's Office, Union County, Ohio
Oct. 22, 1935.

Received this writ on the 17th day of October 1935, at 9 o'clock A.M.,
and pursuant to its command I levied on the 17th day of October 1935, upon
the following described chattels, to-wit:
One Dodge Sedan, Model 1934-----\$450.00

The within named Judgment Debtor having been adjudged a Bankrupt, I
hereby return this writ, no money made.

6.30

William Rausch, Sheriff
By A. Grigsby, Deputy.

EXECUTION DOCKET, UNION COUNTY

THE COL. B. & MFG. CO. 70641

COST BILL

Dolls.

Cts.

Dolls.

Cts.

Att'ys for Plaintiff

Att'ys for Defendant

No. of Case 13979

Petition Filed Oct. 10 1935

Judg.

259 35

Mader Bros.

VS

Mary E. Shelton and
Lee Vaughn

Receive
o'clock P.M.
upon which t
October 1935
name of Mary
Situatd in
of Marysvill
Beginning at
thence North
stake in the
parallel wit
South and pa
feet to a st
Fourth Stree
beginning.
Containing 1
and 18 of sa
I hereby
of Plaintiff

2.50

PROCEEDINGS

Oct. 10 1935

SHERIFF'S RETURN
Sheriff's Office, October 10th 1935.

Received this writ on the October 10th day of October 1935, at 2:00 o'clock P.M., and pursuant to its command finding no goods and chattels upon which to levy and make a part of this writ, on the 10th day of October 1935, I levied upon the following described real estate in the name of Mary E. Shelton, to-wit:

and
Situating in the County of Union, in the State of Ohio, and in the Village of Marysville and bounded and described as follows:
Beginning at a stake in the southwest corner of In-Lot #19 in said Village; thence North with the west line of In-Lot #19 and #18, 93-1/3 feet to a stake in the west line of In-Lot #18 of said Village; thence East and parallel with the north line of said Lot #19 - 45 feet to a stake; thence South and parallel with the West line of said Lot #18 and #19 - 93 1/3 feet to a stake in the south line of Lot #19 and in the North margin of Fourth Street of said Village; thence West with said line 45 feet to the beginning.
Containing 16 poles, more or less and being a part of said In-lots #19 and 18 of said Village.

I hereby return this writ this 12th. day of November 1935, by request of Plaintiff's Atty., no money made.

2.50

William Rausch, Sheriff.
By A. Grigsby, Deputy.

EXECUTION DOCKET, UNION COUNTY

COST BILL

Dolls. Cts. Dolls. Cts.

Att'ys for Plaintiff *Clifton L. Caryl*

Att'ys for Defendant

No. of Case *13976*

Petition Filed *Oct. 4* 19*35*

Judg.

200 65

Martha C. Walke

vs

Walter E. Stoddard

and Ina M. Stoddard.

Received t
and pursuant to
the following d
ants Walter E.
cows; 16 shoats
1 planter; 1928
Writ retur

\$4.50

PROCEEDINGS

Oct. 4 1935

SHERIFF'S RETURN.

Sheriff's Office, Madison County, Ohio.
Nov. 8th 1935.

Received this writ on the 7th day of October 1935, at 10 o'clock A.M., and pursuant to its command I levied on the 8th day of October 1935, upon the following described goods and chattels belonging to the within named defendants Walter E. Stoddard and Ina M. Stoddard, to-wit: 1 sorrell mare, 2 jersey cows; 16 shoats, about 100 lbs; 6 acres of corn in shock; 1 wagon; 1 cultipacker; 1 planter; 1928 chev. Licnese No. 279Vy and one Hart Parr Tractor.

Writ returned, no money made, by order of Plaintiff's Attorney.

\$4.50

Gorman F. Clark, Sheriff
By E. L. Maxwell, Deputy.

THE COL. P. B. MFR. CO. 70641

COST BILL

Dolls. Cts. Dolls. Cts.

Att'ys for Plaintiff

J. J. Mc Gee

Att'ys for Defendant

Judg

2845 64

No. of Case *14005*

Petition Filed *Nov. 29 1935*

Forrest E. Cory, as receiver of the Bellefontaine National Bank, Bellefontaine, Ohio.

VS.

Robert Roberts Company, Harry B. Hull, Nina R. Hull and Lillian Roberts

RECEIVER'S OFFICE
THE BELLEFONTAINE NATIONAL BANK
BELLEFONTAINE, OHIO

May 6, 1937

J. E. Maher
~~XXXXXXXXXX~~ Receiver

Second Floor Bellefontaine National Bank Building

Mr. Beryl Morris
Clerk of Courts
Marysville, Ohio

Re Judgment: Forrest E. Cory as Receiver of The Bellefontaine National Bank

vs.

Robert Roberts Company, Harry B. Hull, Nina R. Hull and Lillian Roberts

Dear Sir:

This is to certify that under an Order of the Federal District Court, dated April 28, 1937, the above judgment is hereby released and you are authorized to release the same on the Docket, upon payment of the costs by the defendant.



Very truly yours,

J. E. Maher Receiver of
The Bellefontaine National Bank
Successor Receiver to Forrest E. Cory.

Received and pursuant the following Lease for 15 22nd, 1919 an
Situat
of Section 36 described as of Warren Ave Russells Poin said Cain's a laid out by t running thenc feet to a poi westerly at r less, to a po that is 50 ft line of said to the place the above des

The foll County of Log the West end

Also, th in the County and 78 in sai a point in th Northwest cor said Lot 67 f Lot 67 for 70 Lots 67 and 7 westward for wide across t Volume 63 on to W. H. Cret the interest subject to ar has joined.

The foll County of Log West side of

Situat Bellefontaine Bellefontaine, thereof.

Situat of Ohio and b taine as said This wri

3.28

PROCEEDINGS

Nov. 29 1935

Receiver of the Bank,
Hull and

SHERIFF'S RETURN
Sheriff's Office, Logan County, Ohio.
November 30th 1935.

Received this writ on the 30th day of November 1935, at 10 o'clock A.M., and pursuant to its command I levied on the 30th day of November 1935, upon the following real estate:

Lease for 15 years from The State of Ohio to Harry B. Hull approved October 22nd, 1919 and November 13th, 1919, Filed Feb. 19th, 1921.

Situated in Washington Township, Logan County, Ohio and in the South half of Section 36, Town 6, S. Range 8 E. in Logan County, Ohio and bounded and described as follows: Commencing at a point in the westerly line produced of Warren Avenue in the allotment of lands laid out by Clayton Cain near Russells Point, that is 20 feet North of the northeast corner of Lot 102 of said Cain's allotment and being in the southerly line of a narrow street laid out by the State of Ohio, immediately North of said lot 102; and running thence Northeast along the West line of Warren Avenue produced 154 feet to a point 20 feet S. and of the top water line of Indian Lake; thence westerly at right angles 65 ft.; thence southwesterly 156 feet, more or less, to a point in the North line of the narrow street referred to above, that is 50 ft. west from the point of commencement measured along the North line of said street; thence East along the North line of said street 50 feet to the place of beginning; less the water front line immediately North of the above described tract for dock landing purposes.

The following described real estate situated in the City of Bellefontaine, County of Logan and State of Ohio and being Lot No. 85, and five feet off of the West end of Lot No. 88 in said city.

Also, the following real estate, situated in the City of Bellefontaine, in the County of Logan and State of Ohio, and being part of lots numbered 67 and 78 in said city and more particularly described as follows: Beginning at a point in the west line of said Lot No. 67 about 100 feet South of the Northwest corner thereof; thence running southward with the West line of said Lot 67 for 32 feet; thence Eastward parallel with the South line of Lot 67 for 70 feet; thence northward parallel with the West line of said Lots 67 and 78 for 32 feet; thence parallel with the South line of said Lots westward for 70 feet to the place of beginning, and all right of way 10 feet wide across the North side of both pieces of land as described in Deed Volume 63 on Page 452 of Logan County Records in the conveyance of N.H. Walker to W. H. Cretcher to which particular reference is now made. Being all of the interest of said George C. Roberts in the above described real estate subject to any mortgages heretofore given on said real estate in which he has joined.

The following described real estate, situated in the City of Bellefontaine, County of Logan and State of Ohio, and being Lot No. 85 and 5 feet off of the West side of Lot No. 88 in said city.

Situated in the County of Logan, in the State of Ohio and in the City of Bellefontaine and being Lot No. 2499 in Bevis Place Addition to the city of Bellefontaine, Ohio as the same is known and designated on the recorded plat thereof.

Situated in the City of Bellefontaine, in the County of Logan and State of Ohio and being Lot No. 2421 in Fairview Addition to the City of Bellefontaine as said lot is known and designated on the recorded plat thereof.

This writ returned this 3rd day of December 1935.

3.28

Charles C. Bewley
Sheriff of Logan County, Ohio.

EXECUTION DOCKET, UNION COUNTY

THE COL. S. S. REG. CO. 70841

COST BILL

Dolla. Cts. Dolla. Cts.

Att'ys for Plaintiff

Att'ys for Defendant

No. of Case 13998

Petition Filed Nov. 13 1935

Judg.

1824 00

A. O. Titus

vs

Harvey M. Wedding and
Esther L. Wedding

Appraisal of Foods and Chattels

We, the undersigned disinterested freeholders and residents of Union County, and State of Ohio, having been duly summoned and sworn by William Rausch Sheriff, of said County, impartially to appraise upon actual view, the following described goods and chattels, to-wit:

1 Jersey cow, 7 years old	\$30.00
1 Grade Jersey cow, 2 years old	40.00
1 Guernsey cow, 4 " "	35.00
1 Guernsey cow, 3 " "	45.00
1 Guernsey cow, 2 " "	35.00
5 Guernsey & Jersey heifers @ \$10.00 per head	50.00
200 white Rock chickens	150.00
10 White Pekin ducks	5.00
130 bushel, corn in crib, more or less @ .20cts.	30.00
1 Automobile, Graham, 1929 Model	100.00
1 Oldsmobile, 1934 Model	450.00
1 DeSoto	

to be sold on an Execution issued from the Court of Common Pleas of said County, in the action of A. O. Titus Plaintiff, against Harvey M. Wedding & Esther L. Wedding Defendant, do forthwith, after actual view of said goods and chattels, make return and say that the same are of the real value in money of \$970.00 Dollars.

Given under our hands this 13th day of November 1935.

John Pfarr
James Lane

State of Ohio, Union County:

I hereby certify that the within Appraisers John Pfarr and James Lane are freeholders and residents of said County, and were duly summoned and sworn by me to appraise, the within described goods and chattels, this 13th. day of November 1935.

William Rausch, Sheriff
By A. Grigsby, Deputy

For release of Judgment see Appearance Docket X. page 13998

Received
A.M., and p
1935; upon

1 Jersey cow
1 Grade Jer
1 Guernsey
1 Guernsey
1 Guernsey
5 Guernsey
200 white R
10 White Pe
130 bushel,
1 Automobi
1 Oldsmobil
1 DeSoto

I here
the case w
by Plaintiff

\$6.06

PROCEEDINGS

Nov. 13 1935-

ding and
ling

ion

aid
w
the

Page 13998

SHERIFF'S RETURN

Sheriff's Office, Union County, Ohio
December 23, 1935.

Received this writ on the 13th day of November 1935, at 11 o'clock
A.M., and pursuant to its command I levied on the 13th day of November
1935, upon the following described goods and chattels, to-wit:

1 Jersey cow, 7 years old	\$30.00
1 Grade Jersey cow, 2 years old	40.00
1 Guernsey cow, 4 " "	35.00
1 Guernsey cow 3 " "	45.00
1 Guernsey cow 2 " "	35.00
5 Guernsey & Jersey heifers @ \$10.00 per head	50.00
200 white Rock chickens	150.00
10 White Pekin ducks	5.00
130 bushel, corn in crib, more or less @ .20cts.	30.00
1 Automobile, Graham, 1929 Model	100.00
1 Oldsmobile, 1934 Model	450.00
1 DeSoto	
Total	\$970.00

I hereby return this writ this 23rd. day of December 1935, as
the case within has been settled between parties and Court Costs paid
by Plaintiff.

\$6.06

William Rausch, Sheriff.
By A. Grigsby, Deputy

EXECUTION DOCKET, UNION COUNTY

THE COL. & B. REG. CO. 70861

COST BILL

Dolla. Cts. Dolla. Cts.

Att'ys for Plaintiff *Clifton L Caryl*

Att'ys for Defendant

No. of Case *13928*

Petition Filed *Aug. 5.* 19*35*

Judgment 425*66*

Martha W. Brunt

vs

*Fred Crahood and
John Crahood*

Received
and pursuant

1 - Minneapo
1 - "
1 - Portable
These chatte
o'clock A.M.
Sale stopped

4.10

(See Case No

PROCEEDINGS

Aug. 5. 1935-

SHERIFF'S RETURN

Sheriff's Office, Franklin County, Ohio.
Sept. 10, 1936

Received this writ on the 7th day of August 1935, at 9 o'clock A.M., and pursuant to its command I levied on the 16 day of August 1935, upon the

- 1 - Minneapolis Separator #3256
- 1 - " 20 H.P. steam engine
- 1 - Portable saw mill K.D.

These chattels were advertised to sell on Saturday August 14-1935 at 9:30 o'clock A.M.

Sale stopped by injunction from Common Pleas Court of Union County.

ROSS E ANDERSON,
SHERIFF OF FRANKLIN COUNTY, O.
By C. E. Llewelly, Deputy

4.10

(See Case No. 13956 for Restraining Order).

EXECUTION DOCKET, UNION COUNTY

THE COL. B. B. BFG. CO. 70841

COST BILL

Dolls.

Cts.

Dolls.

Cts.

Att'ys for Plaintiff

Att'ys for Defendant

No. of Case 13831

Petition Filed Jan. 22 1935

Judg.

1922 26

The Hon. H. Carmean Company

vs

The Marysville Commercial Bank

Received
A.M., the w
paid, I here

.75

PROCEEDINGS

Jan. 22 1935-

Company

ercial Bank

SHERIFF'S RETURN
Sheriff's Office, Union County, Ohio.
January 27th 1936.

Received this writ on the 24th day of December 1935, at 11 o'clock
A.M., the within case having been settled between parties and costs
paid, I hereby return this writ this 27th day of January, 1936.

.75

William Rausch, Sheriff
By A. Grigsby, Deputy

EXECUTION DOCKET, UNION COUNTY

COST BILL

Dolls. Cts. Dolls. Cts.

Att'ys for Plaintiff

Att'ys for Defendant

No. of Case 13991

Petition Filed Oct. 23 1935

Judg.

124 79

The Mc Daniel Motor Sales
vs
John Eches

Received
A.M., and p
Court House
of Maggie L
Situa
Village of
Begin
to Theo. P
of Theo. P
North line
beginning,
Phillips,
page 634,
Theo. Phel
for record
I he
quest of P
\$2.50

PROCEEDINGS

SHERIFF'S RETURN.

Shriff's Office, Union County, Ohio
February 5th, 1936.

Received this writ on the 3rd. day of February 1936 at 10 o'clock A.M., and pursuant to its command on the 3rd. day of February I made a Court House Levy upon the following described real estate in the name of Maggie Eaches:

Situate in the County of Union, in the State of Ohio, and in the Village of Richwood, and bounded and described as follows:

Beginning at the Southeast corner of a lot heretofore conveyed to Theo. Phelps by John Maskell and running parallel West with said line of Theo. Phelps, 210 feet; thence North 50 feet; thence East parallel North line 210 feet to East line; thence South 50 feet to the place of beginning, being part of premises conveyed to Adeline Maskell by William Phillips, on the 17th day of June, A.D. 1876. Recorded in Volume 42, page 634, Union County, Ohio, Record of Deeds. Said premises conveyed to Theo. Phelps December 26, 1884, by John Maskell and wife, and received for record Jan. 12, 1885; Recorded in Vol. 59, Union County, Record of Deeds.

I hereby return this writ this 5th. day of February, 1936, by request of Plaintiff's attorney.

William Rausch, Sheriff.
By A. Grigsby, Deputy.

\$2.50

Oct. 23 1935

Sales

EXECUTION DOCKET, UNION COUNTY

THE COL. & B. REG. CO. 70541

COST BILL

Dolls. Cts. Dolls. Cts.

Att'ys for Plaintiff

Att'ys for Defendant

No. of Case 13197

Petition Filed Jan. 7 1932

Judg.

\$1000 00

Clara Conklin

VS

Joe Auckland

L. W. Conklin

C. W. Auckland

Receiv
9 o'clock A.
diligent sea
s whereon t
no money ma

\$0.75

PROCEEDINGS

Jan. 7 1932

Sheriff's Return

Sheriff's Office, Union County, Ohio
February 18th. 1936

Received this writ on the 18th day of February 1936 at
9 o'clock A.M., and pursuant to its command after a due and
diligent search I found no goods and chattels, land and tenement
s whereon to levy, and for want thereof said writ is returned,
no money made, not satisfied.

William Rausch, Sheriff
By A. Grigsby Deputy

\$0.75

EXECUTION DOCKET, UNION COUNTY

COST BILL

Dolls. Cts. Dolls. Cts.

Judg.

\$ 11,500.00

Att'ys for Plaintiff

Att'ys for Defendant

No. of Case 12916

Petition Filed January 31 1931

The Columbus Mutual
Life Insurance Company

vs

W. P. O'Brien
Charles F. Bonham
Charles Carles

Received t
and pursuant to
property personal
and for want ther

.75

PROCEEDINGS

SHERIFF'S RETURN

Sheriff's Office, Union County, Ohio
March 9th. 1936.

Received this writ on the 6th day of March 1936, at 3 o'clock P.M., and pursuant to its command after a due and diligent search I found no property personal or real on which to levy and make a part of this writ and for want thereof said writ is returned, no money made.

William Rausch, Sheriff
By A. Grigsby, Deputy

.75

Summary 3/ 1931

*al
Company*

son

EXECUTION DOCKET, UNION COUNTY

THE COL. B. B. MFG. CO. 70841

COST BILL

Dolla. Cts. Dolla. Cts.

Att'ys for Plaintiff

Att'ys for Defendant

No. of Case 12917

Petition Filed Jan. 31 1931

Judg.

\$12,000 00

The Columbus Mutual
Life Insurance Company

VS

W. P. O'Brien
Charles F. Bonham
Charles Carles

Received
and pursuant
property per
is returned,

.75

PROCEEDINGS

SHERIFF'S RETURN

Sheriff's Office, Union County, Ohio
March 9th. 1936.

Received this writ on the 6th. day of March 1936, at 3 o'clock P.M.,
and pursuant to its command after a due and diligent search I found no
property personal or real on which to levy and make a part of this writ
is returned, no money made.

.75

William Rausch, Sheriff
By A. Grigsby, Deputy

ev. 3/ 1936

cal
pany

m

2.

EXECUTION DOCKET, UNION COUNTY

THE COL. S. B. MFG. CO. 70841

COST BILL

Dolls. Cts. Dolls. Cts.

Att'ys for Plaintiff

Att'ys for Defendant

No. of Case 14022

Petition Filed Jan. 13 1936

Judgment \$ 223.10

Franklin Peebles
vs
Leslie B. Smith
and Elsie Smith

Appraisal of Goods and Chattels

We, the undersigned disinterested freeholders and residents of Union County, and State of Ohio, having been duly summoned and sworn by William Rausch Sheriff of said County, impartially to appraise upon actual view, the following described goods and chattels, to-wit:

1 Holstein cow	\$40.00
1 Guernsey cow	40.00
1 black Jersey cow	40.00
4 head of sheep	24.00
9 head of hogs	90.00
1 brown mare	75.00
1 bay mare	75.00
1 Chester-white sow	20.00
1 heifer calf	7.00
1 mowing machine	10.00
1 wheat drill	1.00
1 corn planter	5.00
2 breaking plows	4.00
1 corn plow	2.00
1 disc harrow	5.00
5 rolls of fence	120.00
1 springs wagon	1.00
1 ton, alfalfa hay	7.00
2 stacks of hay	5.00
1 flat rack	2.00
10 acres, standing corn	50.00

to be sold on an Execution issued from the Court of Common Pleas of said County, in the action of Franklin Peebles Plaintiff, against Leslie B. Smith and Elsie Smith Defendant, do forthwith, after actual view of said goods and chattels, make return and say that the same are of the real value in money of Six Hundred Twenty-three Dollars.

Given under our hands this 13th day of January 1936.

John Pfarr
John H. Schwartzkopf

State of Ohio, Union County:

I hereby certify that the within Appraisers John Pfarr and John A. Schwartzkopf are freeholders and residents of said County, and were duly summoned and sworn by me to appraise, the within described goods and chattels, this 13th day of January 1936.

William Rausch, Sheriff
By A. Grigsby, Deputy

2.00

Received and pursuant to the following

- 1 Holstein c
- 1 Guernsey c
- 1 black Jers
- 4 head of sh
- 9 head of ho
- 1 brown mare
- 1 bay mare
- 1 Chester-wh
- 1 heifer cal
- 1 mowing mac
- 1 wheat drill
- 1 corn plant
- 2 breaking p
- 1 corn plow
- 1 disc harro
- 5 rolls of f
- 1 spring wa
- 1 ton, alfa
- 2 stacks of
- 1 flat rack
- 10 acres, d

On Jan filed exemt corn.

Plain for instruc The ti from plaint March, 1936

\$4.36

PROCEEDINGS

Jan. 13 1936

SHERIFF'S RETURN

Sheriff's Office, Union County, Ohio.
January 13, 1936.

Received this writ on the 13th day of January 1936, at 3 o'clock P.M., and pursuant to its command I levied on the 13th day of January 1936, upon the following described goods and chattels, to-wit:

1 Holstein cow	\$40.00
1 Guernsey cow	40.00
1 black Jersey cow	40.00
4 head of sheep	24.00
9 head of hogs	90.00
1 brown mare	75.00
1 bay mare	75.00
1 Chester-white sow	20.00
1 heifer calf	7.00
1 mowing machine	10.00
1 wheat drill	1.00
1 corn planter	5.00
2 breaking plows	4.00
1 corn plow	2.00
1 disc harrow	5.00
5 rolls of fence	120.00
1 spring wagon	1.00
1 ton, alfalfa hay	7.00
2 stacks of hay	5.00
1 flat rack	2.00
10 acres, standing corn	50.00

Total \$623.00

1936

On January 21st, Plaintiffs by their attorney, John W. Dailey, filed exemption of all the above described property except the corn.

Plaintiff was notified and requested the Sheriff to wait for instructions from his attorney before taking any further action.

The time having expired on this writ while awaiting instructions from plaintiff's attorney, I hereby return the same this 13th day of March, 1936.

William Rausch, Sheriff
By A. Grigsby, Deputy.

\$4.36

EXECUTION DOCKET, UNION COUNTY

COST BILL

Dolls. Cts. Dolls. Cts.

Att'ys for Plaintiff

John W. Slaley

Att'ys for Defendant

No. of Case *14040*

Petition Filed *Feb. 24 1936*

Judgment

104 25

Vergie O'Roark

vs

Hecima Armstrong

NW 19 1936

*I hereby release this judgment
the same being fully satisfied.*

*John W. Slaley
Atty for Plaintiff*

Received th
and pursuant to 11
House levy upon th
described real est
Situat
York, and bounded
Being pa
as follows, to-wit
Beginni
and at the south
said road S. 9° W
land; thence S. 8
stone in the N.W.
W. 16.31 poles to
thence with said
Containing 44.46 1/4
EXCEPTING therefr
of the west side
THIRTY-SIX and 46.

Second Tract:
Situat
Township of York,
Beginni
a County road kno
Skidmore land 138
nessed by Black a
ash N. 50 1/2° W. 18
Thence S. 7 1/2° W. 5
witnessed by Beech
E. with north lin
of said County road.
Containing Fifty
I hereby ret
Plaintiff's Atty.

3.00

PROCEEDINGS

SHERIFF'S RETURN

Sheriff's Office, Union County, Ohio
February 25th. 1936.

Received this writ on the 24th. day of February, 1936 at 3 o'clock P.M., and pursuant to its command on the 25th. day of February, 1936, I made a Court House levy upon the undivided interest of Decima Armstrong in the following described real estate on the Tax Duplicate in the name of William Warrick, to-wit:

Situated in the County of Union, in the State of Ohio and Township of York, and bounded and described as follows:

Being part of Military Survey No. 2982, and is bounded and described as follows, to-wit:

Beginning at a stake in the road and in the East line of said Survey, and at the south east corner of a tract of land owned by A.P. Harvey; thence with said road S. 9° W. 41.31 poles to a stone in the N.E. corner of L.K. Drake's land; thence S. 84° W. 139.75 poles to a stake; thence S. 7W. 4091 poles to a stone in the N.W. corner of a tract of land owned by Joshua Keller; thence S. 81 W. 16.31 poles to a stake; thence S. 7 E. 83 poles to A. P. Harvey's land line; thence with said Harvey's land N. 84, E. 156.06 poles to the place of beginning. Containing 44.46 $\frac{1}{4}$ acres, more or less, EXCEPTING therefrom about eight (8) acres, more or less heretofore conveyed off of the west side to J. W. Skidmore, leaving in the above described tract THIRTY-SIX and 46/100 acres, more or less.

Second Tract:

Situated in the County of Union, in the State of Ohio, and in the Township of York, in Survey No. 2832 and bounded and described as follows:

Beginning at a stone corner to Isaac Skidmore's land, in the center of a County road known as the Newton road. Thence N. 82° W. with South line of said Skidmore land 138 poles to a stake S. W. corner of said Isaac Skidmore's land witnessed by Black ash S. 87° W. 16 links distant 6 inches diameter also by Black ash N. 50 $\frac{1}{2}$ ° W. 18 links distant 9 inches diameter. Thence S. 7 $\frac{1}{2}$ ° W. 57 poles and 24 links to stone corner to Andrew Newlen's land witnessed by Beech S. 74 $\frac{1}{2}$ ° E. 13 links distant 10 inches diameter. Thence S. 82° E. with north line of said Andrew Newlen's land 138 poles to a stone in the center of said County road. Thence N. 7 $\frac{1}{2}$ ° E. 57 poles and 24 links to the place of beginning. Containing Fifty (50) acres.

I hereby return this writ this 18th. day of April, 1936 by request of Plaintiff's Atty., no money made.

3.00

William Rausch, Sheriff.
By A. Grigsby, Deputy.

Feb. 24 1936

ong

EXECUTION DOCKET, UNION COUNTY

COST BILL

Dolls. Cts. Dolls. Cts.

Att'ys for Plaintiff

Att'ys for Defendant

No. of Case 14058

Petition Filed March 13 1936

Judg.

202 94

The Marysville-Commercial Bank

VS

S. W. Brubaker

APPRAISAL OF GOODS AND CHATTELS.

We, the undersigned disinterested freeholders and residents of Union County, and State of Ohio, having been duly summoned and sworn by William Rausch Sheriff of said County, impartially to appraise upon actual view, the following described goods and chattels

32 shoats	@ \$5.00	\$160.00
16 brood sows	@ 25.00	400.00
2 Jersey milk cows	@ 50.00	100.00
100 head, calves, Hereford	@ 25.00	2500.00
1 wheat drill		50.00
1 corn planter		10.00
1 mowing machine		5.00
90 rod, fence wire		36.00
1500 bushel corn	@ .50	750.00
1 John Deere wagon		50.00

And afterward on the 23rd. day of March, 1936, I levied upon the following:
 1 Ford V 8 Coupe, 1932 Model 200.00
 400 bushel oats @ .20 80.00
 1 grey mare 150.00
 1 roan stallion 200.00
 to be sold on an Execution issued from the Court of Common Pleas of said County, in the action of The Marysville-Commercial Bank Plaintiff, against S.W.Brubaker Defendant, do forthwith, after actual view of said goods and chattles, make return and say that the same are of the real value in money of \$4691.00 Dollars.

Given under our hands this 16th. day of March 1936.

MILTON HOLT.
FRANK WALKE

STATE OF OHIO, UNION COUNTY;

I hereby certify that the within Appraisers Milton Holt and Frank Walke are freeholders and residents of said County, and were duly summoned and sworn by me to appraise, the within described goods and chattels, this 16th. day of March, 1936.

William Rausch, Sheriff.
By A. Grigsby, Deputy.

Received this pursuant to its coming described goods
 32 shoats
 16 brood sows
 2 Jersey milk cows
 100 head Hereford
 1 wheat drill
 1 corn planter
 1 mowing machine
 90 rod, fence wire
 1500 bushel, corn
 1 John Deere wagon

And on the 23rd. day of March, 1936, I levied upon the following:
 1 Ford V 8 Coupe,
 400 bushel oats
 1 grey mare
 1 roan stallion

The above Ford Coupe was sold on the 18th. day of March, 1936, for the sum of \$200.00 Received from Lucius

I hereby return the above named goods

To-----

Sheriff Fees Retained

PROCEEDINGS

March 13 1936

SHERIFF'S RETURN.

Sheriff's Office Union County, Ohio
March 16th. 1936.

Received this writ on the 14th. day of March 1936 at 11 o'clock A.M., and pursuant to its command I levied on the 16th day of March 1936, upon the following described goods and chattels, to-wit:

32 shoats	@ \$5.00	\$160.00
16 brood sows	25.00	400.00
2 Jersey milk cows	50.00	100.00
100 head Hereford calves	25.00	2500.00
1 wheat drill		50.00
1 corn planter		10.00
1 mowing machine		5.00
90 rod, fence wire		36.00
1500 bushel, corn	@ .50	750.00
1 John Deere wagon		50.00
		Total---\$4061.00

And on the 23rd. day of March 1936 I levied upon the following goods and chattels, to-wit:

1 Ford V 8 Coupe, 1932 Model		\$200.00
400 bushel oats	@ .20cts.	80.00
1 grey mare		150.00
1 roan stallion		200.00
		Grand Total\$4691.00

The above Ford Coupe was advertised for sale in the Marysville Tribune and sold on the 18th. day of April, 1936 at one O'clock P.M. to The Evans Motor Sales for the sum of \$168.00
Received from Lucile Brubaker, Check for 61.08
Total----- \$229.08

I hereby return this writ this 30th. day of April, 1936, having distributed the above named sum of \$229.08 as follows:

To-----The Marysville-Commercial Bank, Judgment & Int.	\$204.70
Beryl Morris, Clerk, Court Costs-----	3.50
William Rausch, Sheriff, including Poundage---	9.38
John Pfarr, Auctioneer -----	2.00
Milton Holt, Appraiser-----	1.00
Franke Walke, Appraiser-----	1.00
H. I. Huffman & Company, washing car etc.,---	2.50
Marysville Tribune, advertising, -----	5.00
Total \$229.08	

Sheriff Fees Retained.

William Rausch, Sheriff.
By A. Grigsby, Deputy.

May 22. 1936

This execution cancelled & released

The Marysville Commercial Bank
J. H. Rausch Sheriff

EXECUTION DOCKET, UNION COUNTY

THE COL. B. B. REG. CO. 70841

COST BILL

Dolls. Cts. Dolls. Cts.

Att'ys for Plaintiff

J. R. McAllister

Att'ys for Defendant

No. of Case 13983

Petition Filed October 15, 1935

Judg.

\$ 265 00

The Richwood Banking Co.

VS.

Jake Longberry and J. Longberry

I hereby certify that the judgment in the above entitled case has been fully satisfied
Nov 4 - 1936

J. R. McAllister
Atty for Plaintiff

Received pursuant to it following desc Longberry and Situ Township of Wa In Survey #109 Line, being th thence N. 10 d thence 79° 20' a stake in the E. 75 poles to or less. Being his mother, Ma 53, Union Coun And after described chat

- 2 heifers
- 1 young bull
- 2 cows, 1 roan
- 1 black sow and
- 3 shoats @ \$5
- 1 red sow and
- 2 gilts @ \$2
- 1 brown mule
- 1 sorrel mule
- 1 brown mule
- 13 sheep
- 1 brown mule
- 1 brown mule
- 1 wheat drill
- 1 mowing machi
- 1 corn planter
- 1 wheat binder
- 1 corn binder
- 1 set of harne
- 1 manure sprea
- 1 scales
- 1 sheller
- 1 double disc
- 1 drag
- 1 sled
- 1 wagon and ra
- 1 hay rake
- 1 corn plow
- 1 cultipacker
- 1 breaking plc
- 1 Internationa
- 1 gas engine a
- 50 bushel whea
- 50 bushel rye
- 1 gas engine
- 1 feed grinder

I hereby McAllister. 27.

\$ 9.06 2. 7.0

PROCEEDINGS

October 15, 1935

g Co.
Longberry

That she
settled
also feed

attorneys
stamps

SHERIFF'S RETURN.

Sheriff's Office, Union County, Ohio
May 4th. 1936.

Received this writ on the 31st. day of March 1936 at 3 o'clock P.M., and pursuant to its command I levied on the 31st. day of March 1936, upon the following described real estate on the Tax Duplicate in the name of Sampson Longberry and Jaka Longberry:

Situated in the County of Union in the State of Ohio, and in the Township of Washington, and bounded and described as follows: In Survey #10938--Beginning at a stake and two beeches in the Greenville Treaty Line, being the S. E. corner of said Survey #10983; in the name of R. Davis; thence N. 10 deg. 40'E. 213-1/3 poles to a stake in the W. line of said Survey; thence 79° 20' W. 75 poles to a stake; thence S. 10° 40' E. 213-1/3 poles to a stake in the Greenville Treaty Line; thence with said line N. 79 deg. 20' E. 75 poles to the place of beginning, Containing 102.5 acres of land, more or less. Being all of the land set off to Oral M. Bixler from the Estate of his mother, Mary R. Bixler, see deed for same recorded in Vol. 89, page 52 and 53, Union County Records.

And afterward on the 4th day of May, 1936, I levied upon the following described chattels, to-wit:

2 heifers	\$35.00
1 young bull	15.00
2 cows, 1 roan and 1 spotted	70.00
1 black sow and 5 pigs	35.00
3 shoats @ \$5.00	15.00
1 red sow and 6 pigs	30.00
2 gilts @ \$20.00	40.00
1 brown mule	50.00
1 sorrel mule	25.00
1 brown mule	50.00
13 sheep	65.00
1 brown mule	100.00
1 brown mule	75.00
1 wheat drill	15.00
1 mowing maching	10.00
1 corn planter	15.00
1 wheat binder	25.00
1 corn binder	15.00
1 set of harness	10.00
1 manure spreader	15.00
1 scales	5.00
1 sheller	3.00
1 double disc	15.00
1 drag	.50
1 sled	2.00
1 wagon and rack	10.00
1 hay rake	3.00
1 corn plow	1.00
1 cultipacker	10.00
1 breaking plow	5.00
1 International Tractor	10.00
1 gas engine and saw	15.00
50 bushel wheat	25.00
50 bushel rye	25.00
1 gas engine	3.00
1 feed grinder	5.00

Total-----\$847.50

I hereby return this writ by request of Plaintiff's Attorney, F. A.

McAllister. \$7.06 on excc.
\$7.06 2.00 appt
 9.06

William Rausch, Sheriff
By A. Grigsby, Deputy.

EXECUTION DOCKET, UNION COUNTY

THE COL. D. B. MFR. CO. 70841

COST BILL

Dolls. Cts. Dolls. Cts.

Att'ys for Plaintiff

Richard C. Thrall

Att'ys for Defendant

No. of Case *14019*

Petition Filed *January 4 1936*

Judg.

214 10

John W. Jarvis
VS.
Jonnie Price

Received this
pursuant to its c
Levy upon the fol
in the name of Tr
Located in t
Being Lot No
said Lot see Plat
I hereby ret
Plaintiff's Atty.

\$2.50

*The fo
been
rel*

PROCEEDINGS

*Thrall**January 4 1936*

SHERIFF'S RETURN.

Sheriff's Office, Union County, Ohio.
June 12th. 1936.

Received this writ on the 12th. day of June 1936 at 10 o'clock A.M., and pursuant to its command on the 12th. day of June 1936 I made a Court House Levy upon the following described real estate standing on the Tax Duplicate in the name of Tronnie Price and Edna Price, to-wit:
Located in the Village of Broadway, County of Union, and State of Ohio.
Being Lot No. 48 in said town of Broadway (for a better description of said Lot see Plat of said Village in the Recorder's Office at Marysville, Ohio.
I hereby return this writ this 12th day of June 1936, by request of Plaintiff's Atty., no money made.

\$2.50

William Rausch, Sheriff,
By A. Grigsby, Deputy.

*The foregoing judgment having
been paid in full I hereby
release this judgment.*

Effie Jenkins,

EXECUTION DOCKET, UNION COUNTY

THE COL. S. R. REP. CO. 70841

COST BILL

Dolls. Cts. Dolls. Cts.

Att'ys for Plaintiff

J. J. Mc Kee

Att'ys for Defendant

No. of Case *14085*

Petition Filed *May 7 1936*

Judg.

167 72

Forrest E. Cory - Receiver

vs

O. W. Davidson

W. C. McKee

APPRAISAL OF GOODS AND CHATTELS.

We, the undersigned disinterested freeholders and residents of Union County, and State of Ohio, having been duly summoned and sworn by William Rausch, Sheriff of said County, impartially to appraise upon actual view, the following described goods and chattels, to-wit:

1 sorrel mare, 9 years old	\$110.00
1 sorrel mare, 8 years old	110.00
1 bay mare, 9 " "	100.00
1 Holstein cow, 4 " "	40.00
1 Jersey cow, 6 " "	40.00
1 Jersey cow, 9 " "	40.00
1 Guernsey cow, 4 " "	40.00
1 roan cow, 7 " "	40.00
1 black cow, 6 " "	40.00
1 black cow, - - -	40.00
2 bull calves, @ \$12.00 per head	24.00
9 heifer calves, @ \$15.00 per head	105.00
1 Holstein cow, 5 years old	40.00
1 disc	1.50
1 harrow	2.00
1 wagon	3.00
1 cultivator	1.50
1 double set of harness	2.00
1 double set of harness	25.00
34 sacks soy beans @ \$0.50 per sack	17.00
50 bushel corn @ .25 per bushel	12.50
1 mowing machine	10.00
1 walking plow	2.00
1 Poland China pig, 6 months old	5.00

to be sold on an Execution issued from the Court of Common Pleas of said County, in the action of Forrest E. Cory, Receiver of The Bellefontaine National Bank, Plaintiff, against O. W. Davidson, et al., Defendant, do forthwith, after actual view of said goods and chattels, make return and say that the same are of the real value in money of \$850.00 Dollars.

Given under our hands this 8th day of May 1936.

George Singer
Walter Rausch

STATE OF OHIO, UNION COUNTY:

I hereby certify that the within Appraisers George Singer and Walter Rausch are freeholders and residents of said County, and were duly summoned and sworn by me to appraise, the within described goods and chattels, this 8th day of May 1936.

William Rausch, Sheriff.
By A. Grigsby, Deputy.

Appr. \$ 2.00

Received this pursuant to its co described goods an

- 1 sorrel mare, 9 y
- 1 sorrel mare, 8 y
- 1 bay horse, 9
- 1 Holstein cow, 4
- 1 Holstein cow, 5
- 1 Jersey cow, 6
- 1 Jersey cow, 9
- 1 Guernsey cow, 4
- 1 roan cow, 7 ye
- 1 black cow, 6 ye
- 1 black cow - -
- 2 bull calves, @ \$
- 9 heifer calves, @
- 1 disc
- 1 harrow
- 1 wagon
- 1 cultivator
- 1 double set of ha
- 34 sacks, soy bean
- 1 double set of ha
- 50 bushel, corn
- 1 mowing maching
- 1 walking plow
- 1 Poland China pig

I hereby retu of the fact, the w liens.

\$4.10

In T
Forrest E. Cory
The Bellefontai
Bellefontaine,
vs
O. W. Davidson

In consid day received fr ledged, the plai costs against t being entered c County, Ohio, in of \$163. 72 wit costs in the su

PROCEEDINGS

May 7 1936

Receiver

f Union
William
l view, the

said
aine
, do
n and say

Walter
summoned
s, this 8th

eriff.
puty.

SHERIFF'S RETURN.

Sheriff's Office, Union County, Ohio
May 8th. 1936.

Received this writ on the 7th. day of May 1936 at 11 o'clock A.M., and pursuant to its command I levied on the 8th. day of May 1936, upon the following described goods and chattels, to-wit; Property belonging to O. W. Davidson.

1 sorrel mare, 9 years old	\$110.00
1 sorrel mare, 8 years old	110.00
1 bay horse, 9 " "	100.00
1 Holstein cow, 4 years old	40.00
1 Holstein cow, 5 " "	40.00
1 Jersey cow, 6 years old	40.00
1 Jersey cow, 9 years old	40.00
1 Guernsey cow, 4 years old	40.00
1 roan cow, 7 years old	40.00
1 black cow, 6 years old	40.00
1 black cow - - - - -	40.00
2 bull calves, @ \$12.00 per head	24.00
9 heifer calves, @ \$15.00 per head	105.00
1 disc	1.50
1 harrow	2.00
1 wagon	3.00
1 cultivator	1.50
1 double set of harness	2.00
34 sacks, soy beans @ \$.50 per sack	17.00
1 double set of harness	25.00
50 bushel, corn @ .25 per bushel	12.50
1 mowing maching	10.00
1 walking plow	2.00
1 Poland China pig, 6 months old	5.00

Total-----\$850.50

I hereby return this writ this 25th day of June, 1936, unsatisfied because of the fact, the within described chattels were found to be subject to prior liens.

William Rausch, Sheriff
By A. Grigsby, Deputy

\$4.10

December 29, 1936.

In The Court of Common Pleas of Union County, Ohio.

Forrest E. Cory as receiver of
The Bellefontaine National Bank,
Bellefontaine, Ohio, Plaintiff,
vs
O. W. Davidson and W. C. McKee,
Defendants.

Case No.14 085



In consideration of the sum of One Hundred (\$100.00) Dollars this day received from O. W. Davidson, the receipt of which is hereby acknowledged, the plaintiff hereby releases the above judgment, interest and costs against the said O. W. Davidson and hereby consents to such release being entered of record in the office of the Clerk of Courts in Union County, Ohio, in the above numbered cause. Said judgment being in the sum of \$182. 72 with interest at 7 per cent per annum from May 6, 1936 and costs in the sum of \$9. 45.

Forrest E. Cory
as receiver of The Bellefontaine National
Bank, Bellefontaine, Ohio. Plaintiff.

EXECUTION DOCKET, UNION COUNTY

COST BILL

Dolls. Cts. Dolls. Cts.

Att'ys for Plaintiff *Hale & Mc Gee.*

Att'ys for Defendant

No. of Case *14079*

Petition Filed *May 2 1936*

Judg.

1824 12

*The Bellefontaine National Bank,
Bellefontaine, Ohio by Forrest E Cory, Rec.
YS*

*How and Pittman
Lavon Pittman
Leland Pittman*

Received
pursuant to
and fixtures
This writ
satisfied, no

\$3.28

PROCEEDINGS

May 2 1936

onal Bank,
est & Cory, Rec.

man
nan
an

SHERIFF'S RETURN.

Sheriff's Office, Logan County, Ohio
May 5th. 1936

Received this writ on the 4th day of May 1936 at 9 o'clock A.M., and pursuant to its command I levied on the 5th day of May 1935, upon all stock and fixtures in the store owned and operated by Lavon Pittman.

This writ returned this 6th. day of July 1936 for want of time, not satisfied, no money made.

\$3.28

Charles C. Bewley
Sheriff of Logan County, Ohio.

EXECUTION DOCKET, UNION COUNTY

COST BILL

Dolls. Cts. Dolls. Cts.

Att'ys for Plaintiff *Clifton L. Cary*

Att'ys for Defendant

No. of Case 14051

Petition Filed *March 7* 1936

Judgment.

140 00

L. E. Bushong
vs
W. E. Wellwood.

Appraisal of Goods and Chattels

We, the undersigned disinterested freeholders and residents of Union County, and State of Ohio, having been duly summoned and sworn by William Rausch Sheriff of said County, impartially to appraise upon actual view, the following described goods and chattels, to-wit:

15 sows, 1 black, 2 white and 12 red	@15.00	\$225.00
2 boars, 1 white and 1 red		25.00
6 red sows,	@10.00	60.00
4 guernsey heifers	@20.00	80.00
2 Jersey heifers	@25.00	50.00
4 milk cows	@35.00	140.00
1 sorrel horse colt	@35.00	35.00
1 bay mare colt	@	45.00
1 brown mare, aged		30.00
7 ewes, 1 buck and 2 lambs		45.00
1 sorrel mare,		50.00
2 bay mares		100.00
1 black mare		50.00
6 leather collars,	@\$1.00	6.00
3 sets double work harness		15.00
2 ton mixed hay		16.00
150 bushel corn in crib	@ .70	105.00
1 farm wagon & rack		10.00
2 riding corn plows	@ 10.00	20.00
1 mowing machine		35.00
1 corn planter		25.00
1 corn binder		5.00
1 single disc		5.00
1 roller, steel,		5.00
1 drag harrow		5.00
1 walking breaking plow		8.00

to be sold on an Execution issued from the Court of Common Pleas of said County, in the action of L. E. Bushong Plaintiff, against W. E. Wellwood Defendant, do forthwith, after actual view of said goods and chattels, make return and say that the same are of the real value in money of \$1215.00 Dollars.

Given under our hands this 7th day of March 1936.

Fred A. Fox
H. C. Blumenschein

State of Ohio, Union County:

I hereby certify that the within Appraisers Fred A. Fox and H. C. Blumenschein are freeholders and residents of said County, and were duly summoned and sworn by me to appraise, the within described goods and chattels, this 7th. day of March 1936.

William Rausch, Sheriff
By A. Grigsby, Deputy

Judgment satisfied in full
Case dismissed No Record. Dated 7/19/36
Clifton L. Cary atty for plaintiff

o'clock A.M., and
1936, upon the

15 sows, 1 black
2 boars, 1 white
6 red sows,
4 guernsey heifers
2 Jersey heifers
4 milk cows
1 sorrel horse
1 bay mare colt
1 brown mare, aged
7 ewes, 1 buck
1 sorrel mare,
2 bay mares
1 black mare
6 leather collar
3 sets double
2 ton mixed hay
150 bushel corn
1 farm wagon &
2 riding corn p
1 mowing machin
1 corn planter
1 corn binder
1 single disc
1 roller, steel,
1 drag harrow
1 walking break

And also on the
described real
Sitated in
Ohio, and bound
Beginning
Survey No. 1210
79° W. 50.30 po
stone in a line
line N. 79° E.
said Survey; th
beginning. Con
Also a part of
as above.

Beginning
and the Southea
the South line
line of land fo
E. 67 poles to
Bird; thence w
said land forme
thence with sai
taining 22.75 a
subject to all

I hereby r
made. Judgem

7.40

Received thi
pursuant to its c
ing descri bed goo

15 sows, 1 black,
2 boars, 1 white
6 red sows.

Said amount o
To Beryl
Marysvil
Fred A.
H. C. Bl
William
L. E. Bu

PROCEEDINGS

SHERIFF'S RETURN

Sheriff's Of ice, Union County, Ohio.

Received this writ on the 5th day of March 1935, at 11:30 o'clock A.M., and pursuant to its command I levied on the 7th day of March, 1936, upon the following described goods and chattels, to-wit:

15 sows, 1 black, 2 white and 12 red,	@ \$15.00	\$225.00
2 boars, 1 white and 1 red		25.00
6 red sows,	@ 10.00	60.00
4 guernsey heifers	@ 20.00	80.00
2 Jersey heifers	@ 25.00	50.00
4 milk cows	@ 35.00	140.00
1 sorrel horse colt		35.00
1 bay mare colt		45.00
1 brown mare, aged		30.00
7 ewes, 1 buck and 2 lambs		45.00
1 sorrel mare,		50.00
2 bay mares		100.00
1 black mare		50.00
6 leather collars,	@ \$1.00	6.00
3 sets double work harness		15.00
2 ton mixed hay		16.00
150 bushel corn in crib	@ .70	105.00
1 farm wagon & rack		10.00
2 riding corn plows	@ 10.00	20.00
1 mowing machine		35.00
1 corn planter		25.00
1 corn binder		25.00
1 single disc		5.00
1 roller, steel,		5.00
1 drag harrow		5.00
1 walking breaking plow		8.00
		Total...\$1215.00

And also on the same day I made a Court House levy upon the foll wing described real estate in the name of William Earnest Wellwood, to-wit:

Situated in the Township of Washington, County of Union and State of Ohio, and bounded and described as follows, to-wit:

Beginning at a stone and two beeches and an Ash. Northeast corner to Survey No. 12105 and running thence with the North line of said Survey S. 79° W. 50.30 poles to a stone in a pond; thence S. 11° E. 159 poles to a stone in a line of land formerly owned by Nathan Henning; thence with said line N. 79° E. 51.31 poles to an Elm, Beech and Ash in the East line of said Survey; thence with said line N. 11° W. 159 poles to the place of beginning. Containing Fifty (50) acres.

Also a part of said Survey No. 12105, in same Township, County and State as above.

Beginning at an Elm, Beech and Ash in the East line of said Survey and the Southeast corner of the above described lot running thence with the South line of said lot S. 79° W. 53.93 poles to a stake in the East line of land formerly owned by Rees Miller; thence with said line S. 11° E. 67 poles to a stake in the north line of land formerly owned by J. E. Bird; thence with said line N. 79° E. 53.93 poles to a stake corner to said land formerly owned by said Bird in the East line of said Survey; thence with said line S. 79° W. 67 poles to the place of beginning, containing 22.75 acres, and in all 72.75 acres, be the same more or less, but subject to all legal highways.

I hereby return this writ by order of Plaintiff's Atty., no money made. Judgement continued.

William Rausch, Sheriff
By A. Grigsby....Deputy

7.40

SHERIFF'S RETURN.

Sheriff's Office, Union County, Ohio.
July 17th. 1936.

Received this writ on the 17th day of July 1936 at 10 o'clock A.M., and pursuant to its command I levied on the 17th day of July 1936, upon the following described goods and chattels, to-wit:

15 sows, 1 black, 2 white and 12 red,	@ \$15.00	\$225.00
2 boars, 1 white and 1 red		25.00
6 red sows.	@ 10.00	60.00

Said amount of \$195.15 paid by W. E. Wellwood was distributed as follows:

To Beryl Morris, Clerk, Court Costs.....	\$ 11.90
Marysville Tribune.....	22.20
Fred A. Fox, Appraiser,	1.00
H. C. Blumenschein, Appraiser.....	1.00
William Rausch, Sheriff Fees.....	15.55
L. E. Bushong, Judgment and Int.....	143.50
Total.....\$195.15	

William Rausch, Sheriff,
By A. Grigsby, Deputy.

March 4 1936

typ 7/19/36
or Plaintiff

PROCEEDINGS

SHERIFF'S RETURN

Sheriff's Office, Union County, Ohio.

Received this writ on the 5th day of March 1935, at 11:30 o'clock A.M., and pursuant to its command I levied on the 7th day of March, 1936, upon the following described goods and chattels, to-wit:

15 sows, 1 black, 2 white and 12 red,	@ \$15.00	\$225.00
2 boars, 1 white and 1 red		25.00
6 red sows,	@ 10.00	60.00
4 guernsey heifers	@ 20.00	80.00
2 Jersey heifers	@ 25.00	50.00
4 milk cows	@ 35.00	140.00
1 sorrel horse colt		35.00
1 bay mare colt		45.00
1 brown mare, aged		30.00
7 ewes, 1 buck and 2 lambs		45.00
1 sorrel mare,		50.00
2 bay mares		100.00
1 black mare		50.00
6 leather collars,	@ \$1.00	6.00
3 sets double work harness		15.00
2 ton mixed hay		16.00
150 bushel corn in crib	@ .70	105.00
1 farm wagon & rack		10.00
2 riding corn plows	@ 10.00	20.00
1 mowing machine		35.00
1 corn planter		25.00
1 corn binder		25.00
1 single disc		5.00
1 roller, steel,		5.00
1 drag harrow		5.00
1 walking breaking plow		8.00
		Total...\$1215.00

And also on the same day I made a Court House levy upon the following described real estate in the name of William Earnest Wellwood, to-wit:

Situated in the Township of Washington, County of Union and State of Ohio, and bounded and described as follows, to-wit:

Beginning at a stone and two beeches and an Ash. Northeast corner to Survey No. 12105 and running thence with the North line of said Survey S. 79° W. 50.30 poles to a stone in a pond; thence S. 11° E. 159 poles to a stone in a line of land formerly owned by Nathan Henning; thence with said line N. 79° E. 51.31 poles to an Elm, Beech and Ash in the East line of said Survey; thence with said line N. 11° W. 159 poles to the place of beginning. Containing Fifty (50) acres.

Also a part of said Survey No. 12105, in same Township, County and State as above.

Beginning at an Elm, Beech and Ash in the East line of said Survey and the Southeast corner of the above described lot running thence with the South line of said lot S. 79° W. 53.93 poles to a stake in the East line of land formerly owned by Rees Miller; thence with said line S. 11° E. 67 poles to a stake in the north line of land formerly owned by J. E. Bird; thence with said line N. 79° E. 53.93 poles to a stake corner to said land formerly owned by said Bird in the East line of said Survey; thence with said line S. 79° W. 67 poles to the place of beginning, containing 22.75 acres, and in all 72.75 acres, be the same more or less, but subject to all legal highways.

I hereby return this writ by order of Plaintiff's Atty., no money made. Judgement continued.

William Rausch, Sheriff
By A. Grigsby....Deputy

7.40

SHERIFF'S RETURN.

Sheriff's Office, Union County, Ohio.
July 17th. 1936.

Received this writ on the 17th day of July 1936 at 10 o'clock A.M., and pursuant to its command I levied on the 17th day of July 1936, upon the following described goods and chattels, to-wit:

15 sows, 1 black, 2 white and 12 red,	@ \$15.00	\$225.00
2 boars, 1 white and 1 red		25.00
6 red sows,	@ 10.00	60.00
4 Guernsey heifers	@ 20.00	80.00
2 Jersey heifers	@ 25.00	50.00
4 milk cows	@ 35.00	140.00
1 sorrel horse colt		35.00
1 bay mare colt		45.00
1 brown mare, aged		30.00
7 ewes, 1 buck and 2 lambs		45.00
1 sorrel mare		50.00
2 bay mares		100.00
1 black mare		50.00
6 leather collars,	@ \$ 1.00	6.00
3 sets double work harness		15.00
2 ton mixed hay		16.00
150 bushel corn in crib	@ .70	105.00
1 farm wagon & rack		10.00
2 riding corn plows	@ 10.00	20.00
1 mowing machine		35.00
1 corn planter		25.00
1 single disc		5.00
1 roller, steel,		5.00
1 drag harrow		5.00
1 walking breaking plow		8.00

PROCEEDINGS

SHERIFF'S RETURN

Sheriff's Of fce, Union County, Ohio.

Received this writ on the 5th day of March 1935, at 11:30 o'clock A.M.; and pursuant to its command I levied on the 7th day of March, 1936, upon the following described goods and chattels, to-wit:

15 sows, 1 black, 2 white and 12 red,	@ \$15.00	\$225.00
2 boars, 1 white and 1 red		25.00
6 red sows,	@ 10.00	60.00
4 guernsey heifers	@ 20.00	80.00
2 Jersey heifers	@ 25.00	50.00
4 milk cows	@ 35.00	140.00
1 sorrel horse colt		35.00
1 bay mare colt		45.00
1 brown mare, aged		30.00
7 ewes, 1 buck and 2 lambs		45.00
1 sorrel mare,		50.00
2 bay mares		100.00
1 black mare		50.00
6 leather collars,	@ \$1.00	6.00
3 sets double work harness		15.00
2 ton mixed hay		16.00
150 bushel corn in crib	@ .70	105.00
1 farm wagon & rack		10.00
2 riding corn plows	@ 10.00	20.00
1 mowing machine		35.00
1 corn planter		25.00
1 corn binder		25.00
1 single disc		5.00
1 roller, steel,		5.00
1 drag harrow		5.00
1 walking breaking plow		8.00
		Total...\$1215.00

And also on the same day I made a Court House levy upon the foll wing described real estate in the name of William Earnest Wellwood, to-wit:

Situated in the Township of Washington, County of Union and State of Ohio, and bounded and described as follows, to-wit:

Beginning at a stone and two beeches and an Ash. Northeast corner to Survey No. 12105 and running thence with the North line of said Survey S. 79° W. 50.30 poles to a stone in a pond; thence S. 11° E. 159 poles to a stone in a line of land formerly owned by Nathan Henning; thence with said line N. 79° E. 51.31 poles to an Elm, Beech and Ash in the East line of said Survey; thence with said line N. 11° W. 159 poles to the place of beginning. Containing Fifty (50) acres.

Also a part of said Survey No. 12105, in same Township, County and State as above.

Beginning at an Elm, Beech and Ash in the East line of said Survey and the Southeast corner of the above described lot running thence with the South line of said lot S. 79° W. 53.93 poles to a stake in the East line of land formerly owned by Rees Miller; thence with said line S. 11° E. 67 poles to a stake in the north line of land formerly owned by J. E. Bird; thence with said line N. 79° E. 53.93 poles to a stake corner to said land formerly owned by said Bird in the East line of said Survey; thence with said line S. 79° W. 67 poles to the place of beginning, containing 22.75 acres, and in all 72.75 acres, be the same more or less, but subject to all legal highways.

I hereby return this writ by order of Plaintiff's Atty., no money made. Judgement continued.

William Rausch, Sheriff
By A. Grigsby....Deputy

7.40

SHERIFF'S RETURN.

Sheriff's Office, Union County, Ohio.
July 17th. 1936.

Received this writ on the 17th day of July 1936 at 10 o'clock A.M., and pursuant to its command I levied on the 17th day of July 1936, upon the following described goods and chattels, to-wit:

15 sows, 1 black, 2 white and 12 red,	@ \$15.00	\$225.00
2 boars, 1 white and 1 red		25.00
1 farm wagon & rack	@ 10.00	10.00
2 riding corn plows		35.00
1 mowing machine		25.00
1 corn planter		25.00
1 corn binder		5.00
1 single disc		5.00
1 roller, steel,		5.00
1 drag harrow		8.00
1 walking breaking plow		8.00
		Total.....\$1215.00

The above chattels were advertised in the Marysville Tribune to be sold on the 27th day of July, 1936, at one o'clock P.M.
On the 27th day of July, 1936, the amount of Judgment, Interest and Court Costs in the case herein were paid to Sheriff by W. E. Wellwood and no sale of chattels were held.

Said amount of \$195.15 paid by W. E. Wellwood was distributed as follows:
To Beryl Morris, Clerk, Court Costs.....\$ 11.00

EXECUTION DOCKET, UNION COUNTY

COST BILL

Dolls. Cts. Dolls. Cts.

Att'ys for Plaintiff *F. G. McAllister*

Att'ys for Defendant

No. of Case *13983*

Petition Filed *Oct. 15* 1935

Judg.

265.00

The Richwood Banking Co.

vs

*Jake Longberry and
S. Longberry*

Appraisal of Goods and Chattels

We, the undersigned disinterested freeholders and residents of Union County, and State of Ohio, having been duly summoned and sworn by William Rausch Sheriff of said County, impartially to appraise upon actual view, the following described goods and chattels, to-wit:

2 heifers		\$35.00
1 young bulls,	@ \$15.00	15.00
2-cows, 1 roan, 1 spotted		70.00
1 black sow and 5 pigs		35.00
1 red sows and 6 pigs		30.00
3 shoats @ \$5.00		15.00
2 gilts @ \$20.00		40.00
1 brown mule		50.00
1 sorrel mule		25.00
1 brown mule		50.00
13 sheep		65.00
1 brown mule		100.00
1 brown mule		75.00
1 wheat drill		15.00
1 mowing machine		10.00
1 corn planter		15.00
1 wheat binder		25.00
1 corn binder		15.00
1 set of harness		10.00
1 manure spreader		15.00
1 scales		5.00
1 sheller		3.00
1 double disc		15.00
1 drag		.50
1 sled		2.00
1 wagon and rack		10.00
1 hay rake		3.00
1 corn plow		1.00
1 cultipacker		10.00
1 breaking plow		5.00
1 International Tractor		10.00
1 gas engine and saw		15.00
50 bushel wheat		25.00
50 bushel rye		25.00
1 gas engine		3.00
1 feed grinder		5.00

to be sold on an Execution issued from the Court of Common Pleas of said County, in the action of The Richwood Banking Company Plaintiff against Jake Longberry and S. Longberry Defendants, do forthwith, after actual view of said goods and chattels, makereturn and say that the same are of the real value in money of \$847.50 Dollars.
Given under our hands this 4th day of May 1936.

John Pfarr
Walter Rausch

State of Ohio, Union County:

I hereby certify that the within Appraisers John Pfarr and Walter Rausch are freeholders and residents of said County, and were duly summoned and sworn by me to appraise, the within described goods and chattels, this 4th day of May 1936.

William Rausch, Sheriff
By A. Grigsby, Deputy

also

Rec
and pur
the foll
22.81 Paid to
2 heifer
1 young
2 cows,
1 black
1 red so
3 shoats
2 gilts
1 brown
1 sorrel
1 brown
13 sheep
1 brown
1 brown
1 wheat
1 mowing
1 corn p
1 wheat
1 corn b
1 set o
1 manure
1 scales
1 shelle
1 double
1 drag
1 sled
1 wagon
1 hay r
1 corn p
1 cultip
1 breaki
1 Intern
1 gas en
50 bushe
50 bushe
1 gas en
1 feed g

Rec
S. Longb
\$298.77

The Rich
Beryl Mo
William
John Pfa
Walter Ra

22.81

Release on pa

PROCEEDINGS

alias -

See Page 144.

Oct. 15" 1935-

Banking Co.

Longberry and Longberry.

SHERIFF'S RETURN
Sheriff's Office, Union County, Ohio.
July 25th. 1936.

Received this writ on the 4th day of June 1936, at 3:00 o'clock P.M., and pursuant to its command I levied on the 4th. day of June 1936, upon the following described goods and chattels, to-wit:

22.81	Paid to Sheriff.	
	2 heifers	\$35.00
	1 young bull	15.00
	2 cows, 1 roan and 1 spotted	70.00
	1 black sow and 5 pigs	35.00
	1 red sow and 6 pigs	30.00
	3 shoats @\$5.00	15.00
	2 silts @20.00	40.00
	1 brown mule	50.00
	1 sorrel mule	25.00
	1 brown mule	50.00
	13 sheep	65.00
	1 brown mule	100.00
	1 brown mule	75.00
	1 wheat drill	15.00
	1 mowing machine	10.00
	1 corn planter	15.00
	1 wheat binder	25.00
	1 corn binder	15.00
	1 set o harness	10.00
	1 manure spreader	15.00
	1 scales	5.00
	1 sheller	3.00
	1 double disc	15.00
	1 drag	.50
	1 sled	2.00
	1 wagon and rack	10.00
	1 hay rake	3.00
	1 corn plow	1.00
	1 cultipacker	10.00
	1 breaking plow	5.00
	1 International Tractor	10.00
	1 gas engine and saw	15.00
	50 bushel wheat	25.00
	50 bushel rye	25.00
	1 gas engine	3.00
	1 feed grinder	5.00

Total-----\$847.50

Received this 25th. day of July, 1936, from Jake Longberry and S. Longberry the amount of Judgment, Interest and Court Costs, \$298.77The same is distributed as follows:

The Richwood Banking Co. Judgment & Interest.....	\$276.00
Beryl Morris, Clerk of Courts, Court Costs.....	3.90
William Rausch, Sheriff, Sheriff Fees.....	16.87
John Pfarr, Appraiser.....	1.00
Walter Rausch, "	1.00

William Rausch, Sheriff
By A. Grigsby, Deputy

22.81

Release on page 144.

aid
st

r

EXECUTION DOCKET, UNION COUNTY

COST BILL

Dolls. Cts. Dolls. Cts.

Judg.

6224. 24

Att'ys for Plaintiff

Att'ys for Defendant

No. of Case 14132

Petition Filed Aug. 3 1936

Forrest E. Cory, as Receiver of
The Bellefontaine National Bank
of Bellefontaine, Ohio

vs.

N. H. Miller and
Jeannette Miller.

Received this
and pursuant to it
following chattels
1 desk
1 safe
1 show case
1 cash Regist
All other fix
H. H. Miller.
This writ ret

\$3.44

PROCEEDINGS

SHERIFF'S RETURN

Sheriff's Office, Logan County, Ohio,
August 4th, 1936

Received this writ on the 4th day of August 1936, at 10:30 o'clock A.M.,
and pursuant to its command I levied on the 4th day of August 1936, upon the
following chattels:

- 1 desk
- 1 safe
- 1 show case
- 1 cash Register

All other fixtures and entire stock of shoes in the store operated by
H. H. Miller.

This writ returned this 13th day of August 1936 by order of Plaintiff.

\$3.44

Charles C. Bewley
Sheriff of Logan County, Ohio.

Aug. 3 1936

Receiver of
National Bank
his

and
Miller.

EXECUTION DOCKET, UNION COUNTY

COST BILL

Dolls. Cts. Dolls. Cts.

Att'ys for Plaintiff

Att'ys for Defendant

No. of Case 14115

Petition Filed July 13 1936

Judgment

577 00

The Farmers State Bank
of West Mansfield, Ohio.

VS

Ladie Foerster,
F. Foerster and
C.M. Wilgus.

Received t
and pursuant to
the following re
The following re
of Ohio, and in
as follows:

Being nine
south off of th
nated on the re

The writ return
satisfied, no m

3.28

PROCEEDINGS

SHERIFF'S RETURN

Sheriff's Office, Logan County, Ohio.
July 13th 1936.

Received this writ on the 13th day of July 1936, at 10 o'clock A.M., and pursuant to its command I levied on the 13th day of July 1936, upon the following real estate belonging to Sadie Foerester, to-wit: The following real estate, situated in the County of Logan, in the State of Ohio, and in the Village of West Mansfield and bounded and described as follows:

Being ninety-five (95) feet east and west by fifty feet north and south off of the west end of Lot No. 77, as the same is known and designated on the record of plat of said Village of West Mansfield, Ohio.

The writ returned this 3rd day of October 1936 for want of time, not satisfied, no money made,

3.28

Charles C. Bewley
Sheriff of Logan County, Ohio.

July 13 1936

State Bank
field, Ohio.

ster,
ter and
us.

EXECUTION DOCKET, UNION COUNTY

THE COL. B. B. WFS. CO. 70241

COST BILL

Dolls. Cts. Dolls. Cts.

Att'ys for Plaintiff

Att'ys for Defendant

No. of Case 14129

Petition Filed July 27 1936

Judg.

164 84

The Union Banking
Company of West Mansfield Ohio
vs.
C. W. Pfefferle

Received
and pursuant
upon the foll
1 large steel
2 wall show c
1 large floor
2 table show
1 watch repai
1 optical tri

This writ ret

5.68

PROCEEDINGS

July 27 1936

ing
Mansfield Ohio

le

SHERIFF'S RETURN
Sheriff's Office, Logan County, Ohio.
July 28th 1936.

Received this writ on the 28th day of July 1936, at 9 o'clock A.M.,
and pursuant to its command levied on the 28th day of July 1936,
upon the following chattels, to-wit:

1 large steel safe
2 wall show cases
1 large floor show case
2 table showcases
1 watch repair bench, supplies and tools
1 optical trial case

This writ returned this 5th day of October, 1936.

5.68

Charles C. Bewley
Sheriff of Logan County, Ohio.

EXECUTION DOCKET, UNION COUNTY

THE COL. B. S. REG. CO. 70641

COST BILL

Dolls. Cts. Dolls. Cts.

Att'ys for Plaintiff

Att'ys for Defendant

No. of Case 14156

Petition Filed Sept. 16 1936

Judgment 33554

The State of Ohio ex rel.
S. H. Squire, etc.
Vs
C. S. Hull and
Imogene Hull.

See appearance docket
for release.

Appraisal of Goods and Chattels

We, the undersigned disinterested freeholders and residents of Union County, and State of Ohio, having been duly summoned and sworn by William Rausch Sheriff of said County, impartially to appraise upon actual view, the following described goods and chattels, to-wit:

12 ton alfalfa hay	@ \$12.00 per ton	\$240.00
2 brood sows	@ 28.00 per head	56.00
1 hay rake		5.00
2 spring calves, 3 mo.	@ \$10.00 per head	20.00
1 calf 10 months old		20.00
2 cows, 4 years old		70.00
1 heifer		30.00
11 pigs		65.00
1 moving machine		8.00
1 wagon		12.00
1 riding plow		5.00
1 harrow		3.00
1 riding cultivator		8.00
1 wheat drill		25.00
1 Deering wheat binder		35.00
1 corn planter		8.00
1 garden shovel		1.00
1 corn sheller		2.00
1 scales		5.00
1 Chevrolet Automobile		50.00
100 bushel oats		25.00
1 walking plow		1.00
12 acres, corn		48.00
29 chickens		5.00
1 single set of harness		5.00

to be sold on an Execution issued from the Court of Common Pleas of said County, in the action of The State of Ohio, ex rel, S. H. Squire, Supt. of Banks, etc. Plaintiff, against C. S. Hull and Imogene Hull Defendant, do forthwith, after actual view of said goods and chattels, make return and say that the same are of the real value in money of \$752.00 dollars.

Given under our hands this 24th. day of September 1936.

G. A. Simpson

Walter Rausch

State of Ohio, Union County:

I hereby certify that the within Appraisers G. A. Simpson and Walter Rausch are freeholders and residents of said County, and were duly summoned and sworn by me to appraise, the within described goods and chattels, this 24th day of September 1936.

William Rausch
Sheriff

By: A. Grigsby

Sheriff's Office,
September 24, 1936

Received this
P. M., and pursuant
1936, upon the fol

- 12 ton alfalfa hay
- 2 brood sows
- 1 hay rake
- 2 spring calves,
- 1 calf
- 2 cows
- 1 heifer
- 11 pigs
- 1 mowing machine
- 1 wagon
- 1 riding plow
- 1 harrow
- 1 riding cultivator
- 1 wheat drill
- 1 Deering wheat
- 1 corn planter
- 1 garden shovel
- 1 corn sheller
- 1 scales
- 1 Chevrolet Auto
- 100 Bushel Oats
- 1 walking plow
- 12 acres, corn
- 29 chickens
- 1 single set of

And also on
estate belonging

Situated in
ship of Leesburg
Being part o
Beginning at an 1
south west corner
G. Strong on the
79 3/4 ° E. 57.40
corner to A. C. D
land S. 81° E. 13
south east corner
tract N. 10° E. 4
land; thence with
stake in the cent
said stake S. 79
said W. C. Hoski
46.60 poles to th
Containing 51 acr

Also the followin
cribed as follows
Beginning at
is in the center
lands assigned to
County, Ohio; the
poles to a stone,
of land conveyed
June 1857; thence
79 3/4 ° W. 183.40 po
Road (a stonebear
E. 49 poles to th
Containing 51 acr

Also on the u
described real est

Situated in the Co
of York, in Survey
Being 18 acre
Forty-three (43)
premises.
Beginning at
Wholy and corner t
poles to two beech
thence South 83° E
E. 155 poles to tw
ginning.
Containing 143 acre

PROCEEDINGS

Sheriff's Return

Sheriff's Office, Union County, Ohio.
September 24, 1936

Received this writ on the 23rd. day of September 1936 at 2:00 o'clock P. M., and pursuant to its command I levied on the 24th day of September 1936, upon the following described goods and chattels, to-wit:

12 ton alfalfa hay		\$240.00
2 brood sows	@ 28.00 per head	56.00
1 hay rake		5.00
2 spring calves, 3 months old		20.00
1 calf	10 " "	20.00
2 cows	4 years "	70.00
1 heifer		30.00
11 pigs		65.00
1 mowing machine		8.00
1 wagon		12.00
1 riding plow		5.00
1 harrow		3.00
1 riding cultivator		8.00
1 wheat drill		25.00
1 Deering wheat binder		35.00
1 corn planter		8.00
1 garden shovel		1.00
1 corn sheller		2.00
1 scales		5.00
1 Chevrolet Automobile		50.00
100 Bushel Oats		25.00
1 walking plow		1.00
12 acres, corn		48.00
29 chickens		5.00
1 single set of harness		5.00
	Total.	\$752.00

And also on the same day I levied upon the following described real estate belonging to C. S. Hull and Imogene Hull, to-wit:

Situated in the County of Union, in the State of Ohio and in the Township of Leesburg and bounded and described as follows:-
Being part of Survey No. 5586.

Beginning at an iron stake in the center of the Marysville and Marion road, south west corner of a tract of land conveyed to William Hoskins by Silas G. Strong on the 2th day of June 1837; thence with a line of said tract S. $79\frac{3}{4}^{\circ}$ E. 57.40 poles to a stone in the place of a beech, north east corner to A. C. DeGood's land; thence with another line of said tract of land S. 81° E. 139.80 poles to a stone in place of an elm beech and burr oak, south east corner to said tract of land; thence with the East line of said tract N. 10° E. 41 poles to a stone south east corner to W. C. Hoskin's land; thence with the south line of said land N. $79\frac{1}{2}^{\circ}$ W. 183.46 poles to a stake in the center of said Marysville and Marion Road (a stone bears from said stake S. $79\frac{1}{2}^{\circ}$ E. 16 links) said stake is at the south west corner of said W. C. Hoskin's land; thence with the center of said road S. $26\frac{1}{2}^{\circ}$ W. 46.60 poles to the beginning.
Containing 51 acres 60 poles of land.

Also the following premises, part of Survey No. 5586 and bounded and described as follows:

Beginning at a stake (a stone bears S. $79\frac{1}{4}^{\circ}$ E. 10 links) said stake is in the center of the Marysville and Marion Road and south-west corner to lands assigned to Lucy H. Kilfain by the Court of Common Pleas for Union County, Ohio; thence with the south line of said lands S. $79\frac{1}{4}^{\circ}$ E. 109.80 poles to a stone, south east corner to said land in the East line of a tract of land conveyed to William Hoskins by Silas G. Strong on the 12th day of June 1857; thence with said line S. 10° W. 46 poles to a stone; thence N. $79\frac{1}{2}^{\circ}$ W. 183.40 poles to a stake in the center of said Marion and Marysville Road (a stone bears from said stake and with the center of said road N. $26\frac{1}{2}^{\circ}$ E. 49 poles to the beginning.
Containing 51 acres 70 poles of land.

Also on the undivided 1/11 interest of C. S. Hull in the following described real estate in the name of William F. Hull and William T. F. Hull:

Situated in the County of Union, in the State of Ohio and in the Township of York, in Survey No. 11346 and bounded and described as follows, viz:
Being 18 acres off of the East end of the following escribed premises.
Forty-three (43) acres off of the South end of the following described premises.

Beginning at two Beeches, south west corner to a lot deeded to Levi Wholy and corner to a lot deeded to M. M. Shipley; thence S. 7° W. 155 poles to two beeches and sugar tree, corner to a lot deeded to W. F. Fulton; thence South 83° E. 148 poles to two beeches an elm and ash; thence N. 7° E. 155 poles to two beeches; thence N. 82° W. 148 poles to the place of beginning.
Containing 143 acres. This conveyance is for 43 acres off of the south end

PROCEEDINGS

Sheriff's Return

Sheriff's Office, Union County, Ohio.
September 24, 1936

Received this writ on the 23rd. day of September 1936 at 2:00 o'clock P. M., and pursuant to its command I levied on the 24th day of September 1936, upon the following described goods and chattels, to-wit:

12 ton alfalfa hay		\$240.00
2 brood sows	⊙ 28.00 per head	56.00
1 hay rake		5.00
2 spring calves, 3 months old		20.00
1 calf	10 " "	20.00
2 cows	4 years "	70.00
1 heifer		30.00
11 pigs		65.00
1 mowing machine		8.00
1 wagon		12.00
1 riding plow		5.00
1 harrow		3.00
1 riding cultivator		8.00
1 wheat drill		25.00
1 Deering wheat binder		35.00
1 corn planter		8.00
1 garden shovel		1.00
1 corn sheller		2.00
1 scales		5.00
1 Chevrolet Automobile		50.00
100 Bushel Oats		25.00
1 walking plow		1.00
12 acres, corn		48.00
29 chickens		5.00
1 single set of harness		5.00
	Total.	\$752.00

premises.

Beginning at two Beeches, south west corner to a lot deeded to Levi Wholy and corner to a lot deeded to M. M. Shipley; thence S. 7° W. 155 poles to two beeches and sugar tree, corner to a lot deeded to W. F. Fulton; thence South 83° E. 148 poles to two beeches an elm and ash; thence N. 7° E. 155 poles to two beeches; thence N. 82° W. 148 poles to the place of beginning. Containing 143 acres. This conveyance is for 43 acres off of the south end of said described land and the present conveyance is intended to convey 18 acres off of the East end of the above 43 acres, the balance of the 43 acres is this day deeded to D. S. Hitt. (Vol 55 P. 133)

2nd Tract:

Situated in Taylor Township, in the County of Union, in the State of Ohio, and in the W.M. Survey No. 3690 and bounded and described as follows, viz:

Beginning at a stone and four ash, North-east corner to Poseph T. Hulls land and in the original north line of Survey three thousand six hundred ninety (3690); thence with Joseph C. Hulls East line S. 7° 25' E. 97 poles to a stone in the county road; thence with said road S. 75° E. 21 poles to a stone; thence S. 62 3/4° E. 19-6 1/2- poles to a stone; thence N. 7° 35' E. 107 poles to a stone; thence continuing in the same course about tw poles to a stake in the original north line of said Survey No. 3690, witness a Lynn, Beech and Sugar; thence with the original north line of said Survey to the place of beginning. Containing twenty-five (25) acres, more or less. (Vol. 42 P. 66)

3rd. Tract:

Situated in Taylor Township in the County of Union and in the State of Ohio and bounded and described as follows:

Being in Survey No. 3690 on the North side of Bokes Creek. Beginning at two Beech and Red oak trees in the north original line of Survey No. 3690 standing S. 82° 35' E. 111 poles from the original N. W. corner of said Survey also being the N. E. corner of said land sold by Lewis Lunsford to Harrison Hedge, thence with the said original line S. 82° 35' E. 48- 13/100 poles to a stone, being the corner to Joseph C. Hull's land; thence S. 7° 25' W. 154 poles to the center of Bokes Creek being the S. W. corner of Joseph C. Hulls land; thence meandering up the creek in the center thereof N. 7° W. 4 poles; thence S. 85° W. 95 poles, opposite the three Buckeyes and a Walnut being the S. E. corner of land formerly owned by Harrison Hedge; thence N. 7° 25' E. to the place of beginning, containing 49 acres, more or less, excepting nine (9) acres sold off of the north end of said land.

The amount herein conveyed being forty (40) acres, more or less.

Vol. 98 P. 271

EXECUTION DOCKET, UNION COUNTY

COMMON P

COST BILL

Dolls. Cts. Dolls. Cts.

Att'ys for Plaintiff

Att'ys for Defendant

No. of Case 14164

Petition Filed Sept 28, 1936

Judgement

848 70

The Richwood Banking Co.
of Richwood, Ohio
vs.
C. S. Hull

Jan. 7, 1937
Judgment and ex-
ecution satisfied
and same cancelled
and released.
Robert F. Allen
Att. for Ptf.

Sheriff's O
September 2

Receiv
P. M., and
made a Cour

Situated in
of Leesburg
Being
Beginning a
south west
G. Strong o
79 3/4° E.
to A. C. De
81° E. 139.
east corner
10° E. 41 p
with the so
center of s
79 1/2° E. 16
kin's land;
the beginni
Containing

Also the fo
cribed as f
Beginn
in the cent
lands assign
County, Ohi
to a stone,
land convey
1857; thenc
W. 183.40 p
(a stone be
49 poles to
Containing

Also o
criged real

Situated in
of York, in
Being
Forty-

premises.
Beginn
Wholy and c
to two beec
thence Sout
E. 155 pole
ginning.
Containing
of said des
acres off c
is this day
(Vol 55 P.

2nd Tract:
Situat
Ohio, and i
v&z:

Beginn
Hulls land
hundred nir
poles to a
poles to a

PROCEEDINGS

Sept. 28, 1936

Sheriff's Return

Sheriff's Office, Union County, Ohio

September 29th 1936.

Received this writ on the 28th day of September 1936, at 3:00 o'clock P. M., and pursuant to its command on the 29th day of September 1936, I made a Court House Levy upon the following described real estate:

Situated in the County of Union, in the State of Ohio and in the Township of Leesburg and bounded and described as follows:-

Being part of Survey No. 5586.

Beginning at an iron stake in the center of the Marysville and Marion road, south west corner of a tract of land conveyed to William Hoskins by Silas G. Strong on the 12th day of June 1837; thence with a line of said tract S. $79\frac{3}{4}^{\circ}$ E. 57.40 poles to a stone in the place of a beech, north east corner to A. C. DeGood's land; thence with another line of said tract of land S. 81° E. 139.80 poles to a stone in place of an elm, beech and burr oak, south east corner to said tract of land; thence with the East line of said tract N. 10° E. 41 poles to a stone south east corner to W. C. Hoskin's land; thence with the south line of said land N. $79\frac{1}{2}^{\circ}$ W. 183.46 poles to a stake in the center of said Marysville and Marion Road (a stone bears from said stake S. $79\frac{1}{2}^{\circ}$ E. 16 links) said stake is at the south west corner of said W. C. Hoskin's land; thence with the center of said road S. $26\frac{1}{2}^{\circ}$ W. 46.60 poles to the beginning.

Containing 51 acres 60 poles of land.

Also the following premises, part of Survey No. 5586 and bounded and described as follows:

Beginning at a stake (a stone bears S. $79\frac{1}{2}^{\circ}$ E. 10 links) said stake is in the center of the Marysville and Marion Road and south west corner to lands assigned to Lucy H. Kilfain by the Court of common Pleas for Union County, Ohio; thence with the south line of said lands S. $79\frac{1}{2}^{\circ}$ E. 109.80 poles to a stone, south east corner to said land in the East line of a tract of land conveyed to William Hoskins by Silas G. Strong on the 12th day of June 1857; thence with said line S. 10° W. 46 poles to a stone; thence N. $79\frac{1}{2}^{\circ}$ W. 183.40 poles to a stake in the center of said Marion and Marysville Road (a stone bears from said stake and with the center of said road N. $26\frac{1}{2}^{\circ}$ E. 49 poles to the beginning.

Containing 51 acres 70 poles of land.

Also on the undivided 1/11 interest of C. S. Hull in the following described real estate in the name of William F. Hull and William T. F. Hull:

Situated in the County of Union, in the State of Ohio and in the Township of York, in Survey No. 11346 and bounded and described as follows, viz:

Being 18 acres off of the East end of the following described premises.

Forty-three (43) acres off of the South end of the following described premises.

Beginning at two Beeches, south west corner to a lot deeded to Levi Wholy and corner to a lot deeded to M. M. Shipley; thence S. 7° W. 155 poles to two beeches and sugar tree, corner to a lot deeded to W. F. Fulton; thence South 83° E. 148 poles to two beeches an elm and ash; thence N. 7° E. 155 poles to two beeches; thence N. 82° W. 148 poles to the place of beginning.

Containing 143 acres. This conveyance is for 43 acres off of the south end of said described land and the present conveyance is intended to convey 18 acres off of the East end of the above 43 acres, the balance of the 43 acres is this day deeded to D. S. Hitt.

(Vol 55 P. 133)

2nd Tract:

Situated in Taylor Township, in the County of Union, in the State of Ohio, and in the V. M. Survey No. 3690 and bounded and described as follows, viz:

Beginning at a stone and four ash, North-east corner to Joseph T. Hulls land and in the original north line of Survey three thousand six hundred ninety (3690); thence with Joseph C. Hulls East line S. 7° 25' E. 97 poles to a stone in the county road; thence with said road S. 75° E. 21 poles to a stone; thence S. $62\frac{3}{4}^{\circ}$ E. 19-6/10 poles to a stone; thence N.

7° 35' E. 107 poles to a stone; thence continuing in the same course about two poles to a stake in the original north line of said Survey No. 3690, witness a Lynn, Beech and Sugar; thence with the original north line of said Survey to the place of beginning.

Containing twenty-five (25) acres, more or less.
(Vol. 42. P. 66)

3rd. Tract:

Situated in Taylor Township in the County of Union and in the State of Ohio and bounded and described as follows:

Being in Survey No. 3690 on the North side of Bokes Creek.

Beginning at two Beech and Red oak trees in the north original line of Survey No. 3690 standing S. 82° 35' E. 111 poles from the original N. W. corner of said Survey also being the N. E. corner of said land sold by Lewis Lunsford to Harrison Hedge, thence with the said original line S. 82° 35' E. 48-13/100 poles to a stone, being the corner to Joseph C. Hull's land; thence S. 7° 25' W. 154 poles to the center of Bokes Creek being the S. W. corner of Joseph C. Hull's land; thence meandering up the creek in the center thereof N. 7° W. 4 poles; thence S. 85° W. 95 poles, opposite the three Buckeyes and a Walnut being the S. E. corner of land formerly owned by Harrison Hedge; thence N. 7° 25' E. to the place of beginning, CONTAINING 49 acres, more or less, EXCEPTING nine (9) acres sold off of the north end of said land. The amount herein conveyed being forty (40) acres, more or less.

(Vol. 98. P 271)

And also on the same day I levied upon the following described goods and chattels heretofore levied upon by the Sheriff in Case #14156

12	ton alfalfa hay	A \$12.00 per ton	\$#240.00
2	brood sows	@ 28.00 " head	56.00
1	hay rake		5.00
2	spring calves, 3 month old		20.00
1	calf 10 month old		20.00
2	cows 4 years old		70.00
1	heifer		30.00
11	pigs		65.00
1	mowing machine		8.00
1	wagon		12.00
1	riding plow		5.00
1	harrow		3.00
1	riding cultivator		8.00
1	wheat drill		25.00
1	Deering wheat binder		35.00
1	corn planter		8.00
1	garden shovel		1.00
1	corn sheller		2.00
1	scales		5.00
1	Chevrolet Automobile		50.00
100	bushel oats		25.00
1	walking plow		1.00
12	acres, corn		48.00
29	chickens		5.00
1	single set of harness		5.00

Total...752.00

See \$5.00

EXECUTION DOCKET, UNION COUNTY

THE COL. B. B. WPA. CO. 70641

COST BILL

Dolls. Cts. Dolls. Cts.

Att'ys for Plaintiff

Att'ys for Defendant

No. of Case 14158

Petition Filed Sept. 18th 1936

Judgement

137 45

Richard C. Thrall

vs.

James H. Sanders, et al.
Percy Sanders

COURT CERTIFICATE OF RELEASE OF JUDGMENT.

Court of Common Pleas, Union County, Ohio

The Richwood Banking Company

July 28, 1937

Richwood, Ohio

No. 14154

vs.

Percy H. Sanders,

Ex. Doc. "Y", page 14154

The Northwestern Mutual Life

Journal 33, page 204

Insurance Company, et al.

Recorded in Record 66, page

The judgment recovered by Richard C. Thrall, September 18, 1936, against James H. Sanders and Percy Sanders in the Court of Common Pleas for Union County, Ohio, for the sum of \$137.45 in Case No. 14158 is released by proceedings in the above entitled Case No. 14154 in said Court at the May Term A. D. 1937, in so far as the same affects the title to land owned by Percy H. Sanders and sold by process of Case No. 14154 in said Court of Common Pleas to The Northwestern Mutual Life Insurance Company, situate in York Township, Union County, Ohio, and containing 77-1/2 acres, more or less.

For Court Order see Journal No. 33, page 204.



Beryl Morris

Clerk. W m

Sherif
Septem
R
at 10
gent e
lands
writ 1

75

PROCEEDINGS

Sept. 18th 1936

o, et al.

SHERIFF'S RETURN

Sheriff's Office, Union County, Ohio.

September 22, 1936.

Received this writ on the 19th day of September, 1936, at 10 o'clock A. M., and pursuant to its command I made diligent effort to execute the same. I found no goods and chattels, lands or tenements whereon to levy and for want thereof said writ is returned, no money made.

William Rausch, Sheriff

By A. Grigsby
Deputy

875

EXECUTION DOCKET, UNION COUNTY

1936

COST BILL

Dolls. Cts. Dolls. Cts.

Att'ys for Plaintiff

Att'ys for Defendant

No. of Case 1468

Petition Filed Oct: 17th 1936

Judgment

\$ 337 40

J. V. Hull, Adm. of the Estate of W. J. Hull,
deceased

vs.

O. L. Hull

See appearance docket
for release.

Jan. 5, 1937

Execution satisfied
& same cancelled
and released

Robert T. Allen
at fault.

Received
P.M., and pur
Court House L
Situat
Township of T
follows:
Beginning
land and in th
(3690); Thence
stone in the C
stone; Thence
poles to a st
to a stake in
Lynn, Beech an
to the place c
less.

Also, the
Union, in the
11346 and boun
the following
of the followi
corner to a lo
Shipley; Thenc
a lot deed to
Elm and Ash; T
poles to the p
Containing 143
East end of th
to D. L. Hitt.

Also the
in the State o
described as f
Bokes Creek: B
line of Survey
original N. W.
sold by Lewis
line S. 82° 35'
Hull's land; T
being the S.W.
creek in the c
opposite the 3
formerly owned
beginning, con
EXCEPTING Nine

I hereby
request of Pla

3.50

PROCEEDINGS

SHERIFF'S RETURN
Sheriff's Office, Union County, Ohio
December 5th, 1936.

Received this writ on the 4th. day of December 1936, at 2: o'clock P.M., and pursuant to its command on the 5th. day of December 1936 I made a Court House Levy upon the undivided one-eleventh interest real estate, to-wit: Situated in the County of Union, in the State of Ohio, and in the Township of Taylor and V. M. Survey No. 3690 and bounded and described as follows:

Beginning at a stone and four ash, N. E. Corner of Joseph C. Hull's land and in the original N. line of Survey thirty-six hundred ninety (3690); Thence with Joseph C. Hull's E. line S. 7° 25' E. 97 poles to a stone in the County road; Thence with said Road S. 75° E. 21 poles to a stone; Thence S. 62-3/4° E. 19.6 poles to a stone; Thence N. 7° E. 107 poles to a stone; Thence continuing in the same course about two (2) poles to a stake in the original N. line of said Survey No. 3690, witness a Lynn, Beech and Sugar; Thence with the original N. line of said Survey to the place of beginning, containing twenty-five (25) acres, more or less.

Also, the following described premises: Situated in the County of Union, in the State of Ohio, and in the Township of York and Survey No. 11346 and bounded and described as follows: 18 A. off of the E. end of the following described premises. Forty three (43) A. off of the S. end of the following described premises: Beginning at two Beeches S.W. corner to a lot deeded to Levi Whaley and corner to a lot deeded to Mell Shipley; Thence S. 7° W. 155 poles to 2 Beeches and Sugar tree corner to a lot deed to W. T. Fulton; Thence S. 83° E. 148 poles to 2 Beeches and Elm and Ash; Thence N. 7° E. 155 poles to 2 Beeches; Thence N. 82° W. 148 poles to the place of beginning. Containing 143 acres. This description is meant to be 18 A. off of the East end of the above 43 acres, the balance of the above 43 acres deeded to D. L. Hitt.

Also the following described premises: Situated in the County of Union, in the State of Ohio, and in the Township of Taylor, and bounded and described as follows: Being in Survey No. 3690 and on the N. side of Bookes Creek: Beginning at 2 Beech and Red Oak trees in the N, original line of Survey No. 3690. Standing S. 82° 35' E. 111 poles from the original N. W. corner of said Survey. Also being the N.E. corner of land sold by Lewis Lunsford to Harrison Hedge; Thence with the said original line S. 82° 35' E. 48.13 poles to a stone being the corner to Joseph C. Hull's land; Thence S. 7° 25' W. 154 poles to the center of Bookes Creek, being the S.W. corner of Joseph C. Hull's land; Thence meandering up the creek in the center thereof, N. 7° W. 4 poles; Thence S. 85° W. 95 poles opposite the 3 Buckeyes and a Walnut, being the S.W. corner of land formerly owned by Harrison Hedge; Thence N. 7° 25' E. to the place of beginning, containing (49) forty nine acres, more or less. EXCEPTING Nine acres sold off of the North end of said land.

I hereby return this writ this 8th. day of December, 1936, by request of Plaintiff's attorney. No money made.

3.50

William Rausch, Sheriff
By A. Grigsby, Deputy

at: 11th 1936

of W. J. Hull,

EXECUTION DOCKET, UNION COUNTY

COMMON P

COST BILL

Dolls. Cts. Dolls. Cts.

Att'ys for Plaintiff *Clifton L. Caryl*

Att'ys for Defendant

No. of Case *142 30*

Petition Filed *Dec. 5* 19 *36*

Judgment

268 48

Le Roy C. Latham

vs.

*Millard Meloy
Mrs. Millard Meloy
and Morgan Ruffner*

*March 21, 1938
3/21/38*

*Case settled, Judgment satisfied
and Released.*

*Le Roy C. Latham
By *Clifton L. Caryl* His atty*

Received
and as the J
hereby return
(Seal Cas

3.43

PROCEEDINGS

SHERIFF'S RETURN

Sheriff's Office, Union County, Ohio
December 5th 1936.

Received this writ on the 5th day of December 1936, at 11 o'clock A.M.,
and as the judgment has been paid by the Judgment Debtor to the Sheriff, I
hereby return this writ, no levy made.
(Seel Cash Book No. 6 pg. 16)

3.43

William Rausch, Sheriff
By A. Grigsby, Deputy

l.
Dec. 5 1936

March 21, 1938
3/21/38
Mend Satisfies

tham
argh His city

EXECUTION DOCKET, UNION COUNTY

COMMON P

THE COL. R. R. MFR. CO. 10241

COST BILL

Dolls. Cts. Dolls. Cts.

Att'ys for Plaintiff *Howard M. Jones*

Att'ys for Defendant

No. of Case *14166*

Petition Filed *Oct 16* 19 *36*

Judgment

5180 00

Alma Davis
vs.
Charles O. Geese

Appraisal of Goods and Chattels

We, the undersigned disinterested freeholders and residence of Union County, and State of Ohio, having been duly summoned and sworn by William Rausch, Sheriff of said County, impartially to appraise upon actual view, the following described goods and chattels, to-wit:

Fixtures, Groceries, meats etc. \$2,000.00

to be sold on an Execution issued from the Court of Common Pleas of said County, in the action of Alma Davis Plaintiff, against Charles O. Geese Defendant, do forthwith, after actual view of said goods and chattels, make return and say that the same are of the real value in money of \$2,000.00 Dollars.

Given under our hands this 16th day of October 1936.

C. C. Jarvis
G. M. Haines

State of Ohio, Union County:

I hereby certify that the within Appraisers C. C. Jarvis and G. M. Haines are freeholders, and residents of said County, and were duly summoned and sworn by me to appraise the within described goods and chattels, this 16th day of October 1936.

William Rausch, Sheriff
By A. Grigsby, Deputy

\$6.00 Appraisal fees.

PROCEEDINGS

es

Oct 15 1936

of
worn
se
-wit:

of
les O.
nd
e in

d
were
oods

ff
ty

EXECUTION DOCKET, UNION COUNTY

THE COL. B. B. REG. CO. 70541

COST BILL

Dolls. Cts. Dolls. Cts.

Att'ys for Plaintiff

John W. Dailey

Att'ys for Defendant

No. of Case 14226

Petition Filed Dec 1 1936

Judgment

259 42

C. H. Reed

vs

John Kilfian

APPRAISAL OF GOODS AND CHATELS

We, the undersigned disinterested freeholders, and residents of Union County, and State of Ohio, having been duly summoned and sworn by William Rausch Sheriff of said County, impartially to appraise upon actual view, the following described goods and chattels, to-wit:

1	Huber Separator		\$300.00
1	Huber Steam Engine		250.00
4	Cows @ \$40.00		160.00
1	Steer		40.00
3	Brood Sows @ \$25.00		75.00
18	Shoats @ 8.00		144.00
1	Mowing Machine		1.00
1	Grader		2.00
1	Binder (Deering)		25.00
1	Wheat Drill		30.00
1	Corn Planter		15.00
1	Hay Tedder		10.00
1	Corn Cultivator		5.00
1	Walking Breaking Plow		2.50
1	Rotary Plow		5.00
1	Wheel-barrow		1.00
2	Iron Kettles @ \$1.00		2.00
1	Log Rack		1.00
6	Ton Hay @ 10.00		60.00
3	Pitch Forks		1.00
20	Bushel Wheat @ 1.00		20.00
150	Bushel Corn @ .70		105.00
1	Corn Sheller		2.50
500	Lb. Scales		5.00
1	Lot of work shop tools		25.00
1	Butcher Ho st		1.00
1	Mud Boat		1.00
	Corn in shock, 129 shock not husked		64.50
	Corn fodder, 50 shocks		5.00
2	Sets of Harness with collars		5.00
1	Manure Spreader		45.00
1	Grey Horse		50.00
1	Black Horse		75.00

to be sold on an Execution issued from the Court of Common Pleas of said County, in the action of C. H. Reed Plaintiff, against John Kilfian Defendant, do forthwith, after actual view of said goods and chattels, makereturn and say that the same are of the real value in money of \$1533.50 Dollars.

Given under our hands this 1st. day of December 1936 .

John W. Schwartzkoff

Walter J. Rausch.

State of Ohio, Union County:

I hereby certify that the within Appraisers John H. Swartzkopf and Walter J. Rausch are freeholders and residents of said County, and were duly summoned and sworn by me to appraise the within described goods and chattels, this 1st. day of December 1936.

William Rausch Sheriff

By A. Grigsby Deputy

Sherif
Re
A. M.,
1936, u
1 Hub
1 Hub
4 Cow
1 Ste
3 Bro
18 sho
1 Mow
1 Gra
1 Bin
1 Whe
1 Cor
1 Hay
1 Cor
1 Wal
1 Rot
1 Whe
2 Iro
1 Log
6 Ton
3 Pit
20 Bus
150 Bus
1 Cor
500 Lb.
Work sh
1 But
1 Mud
Cor
Cor
2 Set
1 Man
1 Gre
1 Bla

I
of Plai

\$ - 46
0.

for Release See

PROCEEDINGS

Dec 1 1936

Sheriff's Return

Sheriff's Office, Union County, Ohio.

Received this writ on the 1st day of December 1936, at 10 o'clock A. M., and pursuant to its command I levied on the 1st. day of Dec. 1936, upon the following described goods and chattels, to-wit:

1	Huber Separator		\$300.00
1	Huber Steam Engine		250.00
4	Cows At \$40.00		160.00
1	Steer		40.00
3	Brood Sows @ \$25.00		75.00
18	shoats @ 8.00		144.00
1	Mowing Machine		1.00
1	Grader		2.00
1	Binder, (Deering)		25.00
1	Wheat Drill		30.00
1	Corn Planter		15.00
1	Hay Tedder		10.00
1	Corn Cultivator		5.00
1	Walking Breaking Plow		2.50
1	Rotary Plow		5.00
1	Wheel-barrow		1.00
2	Iron Kettles @ \$1.00		2.00
1	Log Rack		1.00
6	Ton Hay @ 10.00		60.00
3	Pitch Forks		1.00
20	Bushel Wheat @ 1.00		20.00
150	Bushel Corn @ .70		105.00
1	Corn Sheller		2.50
	500 Lb. Scales		5.00
	Work shop tools, etc.		25.00
1	Butcher Hoist		1.00
1	Mud boat		1.00
	Corn in shock, 129 shock not husked		64.50
	Corn fodder, 50 shocks		5.00
2	Sets of harness with collars		5.00
1	Manure Spreader		45.00
1	Grey Horse		50.00
1	Black Horse		75.00

Total \$1533.50

I hereby return this writ this 31st. day of Dec. 1936, by request of Plaintiff's attorney, John W. Dailey.

\$ - 46
J.

William Rausch, Sheriff.

By A. Grigsby Deputy

For Release See Appearance Docket Y - page 14226.

THE COL. B. B. REG. CO. 72861

COST BILL

Dolls. Cts. Dolls. Cts.

Att'ys for Plaintiff

Robert F. Allen

Att'ys for Defendant

No. of Case 13862

Petition Filed April 3 1935

Judgement

35958

William U Goshorn Receiver

vs

Haines & Sullivan a partnership

SHERIFF'S RETURN

Sheriff's Office, Union County, Ohio.

Received this writ on the 4th day of April 1935 at 10 o'clock A. M., and pursuant to its command I levied on the day of 19 upon the finding no goods and chattels upon which to levy and make a part of this writ, I did on the 5th day of April 1935, make a Court House Levy upon the following described Real Estate, in the name of John Haines, to-wit:

Situated in the County of Union, in the State of Ohio and in the Township of York, and bounded and described as follows: Being part of Surveys No. 11346.

Beginning at a stone (witnessed by three sugar trees) northeast corner to Survey No. 3468; thence with the east line of said Survey (and center of the Lynn Run Road) S. 8 deg. W. 63 poles to a stone (witnessed by a beech) N. W. corner to lands formerly owned by M. M. Shipley; thence with the north line of M. M. Shipley's farm S. 83 deg. E. 151 poles to a stake in the center of the Richwood Summerville and York Gravel Road; thence with the center of said road N. 62 deg. 30' E. 41.72 poles to a stake in the Westerly line of Survey No. 6301 (and York and Claibourne Township line); thence with said line N. 18 deg. W. 46.56 poles to a stone (witnessed by three Beeches) thence N. 82 deg. W. 162 poles (with the line of L. C. Beems land) to the beginning.

Containing 72-1/4 acres, more or less.

Also the following:

Situated in the County of Union, in the State of Ohio, and in the Townships of York and Claibourne and bounded and described as follows: Part of Surveys Nos. 11346 and 6301

First Tract.

Being part of Survey #11346 in York Township.

Beginning at a stone, north east corner to A. W. Chandler's land; thence N. 82 deg. W. 147 poles to a stake in A. A. Spicer's south line and corner to a tract of land conveyed to Joseph Shipley by Milton M. Shipley, April 21, 1874; thence S. 8 1/2 deg. W. 105.12 poles to a stake, corner to another tract of land conveyed to Joseph Shipley by Milton M. Shipley on April 21st. 1874; thence S. 82 deg. E. 147 poles to a stake in A. W. Chandler's West line; thence N. 8 1/2 deg. E. with said Chandler's West line 105.12 poles to the beginning.

Containing 96.57 acres of land.

Second Tract:

Being part of Survey #11346 in York Township.

Beginning at a Burr Oak, Hickory and Beech, original Southwest corner to Survey #6301; thence N. 16 deg. W. 26.44 poles to the center of the Richwood and Somersville Pike; thence S. 62 1/2 deg. W. 41.72 poles to the north line of M. M. Shipley's land; thence S. 82 deg. E. 45 poles to the place of beginning.

Containing 3.40 acres, more or less.

Third Tract:

Being part of said Survey #11346 in York Township.

Beginning at a stake in A. A. Spicer's south line and Northwest corner to a tract of land conveyed on April 21st. 1874 by M. M. Shipley and wife to William Shipley; thence N. 82 deg. W. 54.44 poles to a stake in said Spicer's south line; thence S. 28 deg. E. 35.20 poles to a stake in the center of said pike 41.20 poles to a stake; thence N. 8 1/2 deg. E. 4 poles to the place of beginning.

Containing 4.45 acres of land.

Fourth Tract:

Being part of Survey #6301 in Claibourne Township.

Beginning at a stone in the center of the Richwood and Somerville Gravel Road, north east corner to the lands of William Shipley and in the Westerly line of said Survey #6301; thence with the Westerly line of said Survey S. 17 deg. 45' E. 26.44 poles to an oak, south west corner of said Survey; thence with the southerly line of said Survey S. 82 deg. 15' E. 68.75 poles to a stone in said Survey; N. 17 deg. 30' W. 67.20 poles to a stone in the center of said Richwood and Somerville Road; thence with the center of said Road S. 62 deg. W. 63 poles to the place of beginning.

Containing 18 acres, more or less.

I hereby return this Writ this 6th day of Jan. 1937, no money made.

94

PROCEEDINGS

len

April 3 1935

Receiver

Partnership

s

e

✓

EXECUTION DOCKET, UNION COUNTY

THE COL. B. B. B. CO. 70641

COST BILL

Dolls. Cts. Dolls. Cts.

Att'ys for Plaintiff

Lowell C. Rodey

Att'ys for Defendant

No. of Case 14243

Petition Filed Jan 5 1937

Judgment

865 61

Frank C. Batdorf and S. S. Jones as liquidating trustees of the Central Natl Bank of St. Paris, O.

vs.

H. F. Pence & Anna Pence

SHERIFF'S RETURN

Sheriff's Office, Champaign County, Ohio.

January 6, 1937.

Received this writ on the 6th day of January 1937, at 10 o'clock A. M., and pursuant to its command I levied on the 6th day of January 1937, upon the following real estate as the property of Anna Pence:

Tract No. 1.

Situated in the County of Champaign and State of Ohio, to-wit: Beginning at a stone on the East line of Section 3, Town. 3, Range 12, distant 7.77 chains N. 4 degrees 41 minutes from the Southeast corner of said section; thence N. 4 deg. 41 16 1/2 /100 chains; thence N. 85 deg. 59 min. W. 21.41 chains to center of pike; thence South 28 deg. 15 min. W. 6 58 1/2 /100 chains; thence S. 85 deg. 30 min. E. 24.02 chains to the place of beginning, containing 13.82 acres, errors excepted, deeded to S. W. Pence by Peter D. Lohnes, as recorded Apr. 24, 1899, in Vol. 82, page 208, Deed Records of Champaign County, Ohio.

Tract No. 2.

Situated in the County of Champaign, State of Ohio, and in the Township of Johnson, and bounded and described as follows: Being a tract of land as follows: Commencing in the center of pike at line between S. W. Pence and Jason Pence; thence East 108 feet to an iron stake; thence S. W. to an iron pin 113 feet, center of pike; thence N. E. with center of pike 31 feet to the place of beginning. Being a tract of land of the S. E. quarter of Section 3, Town. 3, Range 12, lying East of the Millerstown and Heathtownroad, containing about 1 acre, more or less, deeded, to S. W. Pence by Jason Pence as recorded Oct. 20, 1910, in Vol. 92, page 110, Deed Records of Champaign County, Ohio.

I return this writ, levy made, at request of plaintiff's attorney.

2.66

Jay H. McKeever, Sheriff

By Ray Ball Deputy

FRED BLACK, VICE PRESIDENT
DR. J. W. NORMAN, VICE PRESIDENT

THE

Comm

Mary

Dear

Aug.

in M

rele

judg

conr

OHIO
rk of Courts

1941

APPEALS
ED

PROCEEDINGS

Rodey
Jan 5 1937

G. Jones as
trial Natl Bank

Pence

lock
uary
e:

t:
e
t
ence
h
r
rrors
unty,

he
ine
;
S.
n-
ence

ff

FRED BLACK, VICE PRESIDENT
DR. J. W. NORMAN, VICE PRESIDENT

F. C. BATDORF, PRESIDENT

B. A. TAYLOR, CASHIER
G. G. JONES, ASSISTANT CASHIER

NO 2488

THE FIRST CENTRAL NATIONAL BANK

SAINT PARIS, OHIO

Aug. 11, 1941.

Common Pleas Judge,
Marysville, Ohio.

Dear Sir:- Re: Judgement of A. E. Pence
Anna Pence
of St. Paris, Ohio taken
in your court.

We have letter from Mr. Pence under date of
Aug. 8th in which he says that he called at the Court
in Marysville and they suggested that we write letter
releasing the claim.

This will be your authority for releasing the
judgement and Mr. Pence agreed to pay any expense in
connection with the release.

We are mailing copy of this letter to Mr. Pence.

Yours truly,
The Central National Bank, St. Paris, Ohio.

Per. F. C. Batdorf

Harold Cameron
Clerk of Courts
UNION COUNTY, OHIO

AUG 23 1941

FILED
COURT OF APPEALS

FILED
Trustees of APPEALS

AUG 23 1941

Harold Cameron
Clerk of Courts
UNION COUNTY, OHIO

EXECUTION DOCKET, UNION COUNTY

THE COL. S. R. REC. CO. 70861

COST BILL

Dolls. Cts. Dolls. Cts.

Att'ys for Plaintiff

Att'ys for Defendant

No. of Case 13875

Petition Filed Apr. 25, 1935

Judgement

148 74

William V. Goshorn Rec.

vs

George L. Street, Eva Street

SHERIFF'S RETURN

Sheriff's Office, Union County, Ohio.

January 6, 1937.

Received this writ on the 25th day of April 1936 at 2 o'clock P. M., and pursuant to its command after a due and diligent search was instructed by attorney for Plaintiff to make no levy. This writ is hereby returned, no money made.

H. S. Roosa, Sheriff

By A. Grigsby Deputy

Fees Paid. 12/31/36

8331

PROCEEDINGS

Apr. 25, 1935

Rec.

Eva Street

EXECUTION DOCKET, UNION COUNTY

THE COL. B. B. MFG. CO. 70641

COST BILL

Dolls. Cts. Dolls. Cts.

Att'ys for Plaintiff

Att'ys for Defendant

No. of Case / 3876

Petition Filed April 25, 1935

Judgment

247 58

William V. Goshorn, Rec.
vs
Bruce Street

SHERIFF'S RETURN

Sheriff's Office, Union County, Ohio.

Jan. 6th, 1937.

Received this writ on the 25th day of April 1936 at 2 o'clock P. M., and pursuant to its command after a due and diligent search was instructed by attorney for Plaintiff to make no levy. This writ is hereby returned, no money made.

H. S. Roosa, Sheriff

By A. Grigsby Deputy.

Fees Paid 12/31/36

\$ 3.31

PROCEEDINGS

April 25, 1935

Rec.

EXECUTION DOCKET, UNION COUNTY

THE COL. D. B. REP. CO. 70541

COST BILL

Dolls.	Cts.	Dolls.	Cts.

Att'ys for Plaintiff *Robert T. Allen*

Att'ys for Defendant

No. of Case *14146*

Petition Filed *August 27, 1936*

Judgment

4606 51

*G. C. Snyder, Rec. of the First
National Bank of Richwood*

vs

Edward H. Schambe

SHERIFF'S RETURN

Sheriff's Office, Union County, Ohio.

November 16, 1936.

Received this writ on the 13th day of November 1936, at 2:00 o'clock P. M., and pursuant to its command on the 16th. day of November 1936, I made a Court House Levy upon the following described Real Estate:

Situated in the State of Ohio, County of Union and in the Village of Richwood and bounded and described as follows:

Being all of In-Lots Nos 11 and 112, in said Village of Richwood, Ohio.

For further description of the said premises see the recorded plat in the Recorder's office at Marysville, Ohio.

Said lots have each a frontage of 33 feet on Franklin Street and extend back 152 feet to the alley.

Also the following:

Situated in the County of Union, in the State of Ohio and in the Village of Richwood.

First Tract:

Being Lot No. Six Hundred thirty-three (633) excepting thirteen feet (13) off the North side, in Beem's Addition to the Village of Richwood.

Second Tract.

Being part of In-Lot 130, (one foot by fifty feet) in said Village of Richwood.

I hereby return this writ this 9th day of January, 1937, by request of Plaintiff's Atty., no money made.

H. S. Roosa, Sheriff

By A. Grigsby Deputy

PROCEEDINGS

August 27, 1936

the first
wood

be

ck

of

11-

et

t

THE COL. S. S. REG. CO. 72441

COST BILL

Dolls. Cts. Dolls. Cts.

Att'ys for Plaintiff *Clifton L. Caryl*

Att'ys for Defendant

No. of Case *14141*

Petition Filed *Aug. 14, 1936*

Judgement

944 61

*Effie Tossey, County Treasurer
of Union County, Ohio*

vs

*The Marion Sand and Gravel
company, Inc.*

SHERIFF'S RETURN

Sheriff's Office, Union County, Ohio.

December 14, 1936.

Received this writ on the 14th day of December 1936, at 9:00 o'clock A. M., and pursuant to its command I levied on the 14th day of December, 1936, upon the following described Real Estate, to-wit:

Real Estate situated in the County of Union, in the State of Ohio, and in the Village of Richwood, and bounded and described as follows:

Being part of Survey No. 6307.
Beginning at the point of intersection of the easterly line of Railroad St. with the northerly line of Grove Street; thence along the easterly line of Railroad Street N. 17° 2' W. 1640.2 feet to the point of intersection of the Easterly line of Railroad Street with the southerly line of a 14 foot lane; thence along the southerly line of said 14 foot lane, N. 73° 7' E. 624.6 feet to a point; thence S. 14° 8' E. 1549.1 feet, more or less, to a point in the westerly right of way of the Nypano Railroad Company said point being distant 99 feet measured at right angles in a westerly direction from the center line of the main track of the said The Nypano Railroad Company; thence parallel with the northerly line of Grove Street N. 61° 4' W. 226 feet to a point; thence parallel with the said center line of said Main track of the Nypano Railroad Company S. 28° 45' W. 458.5 feet, more or less to the northerly line of Grove Street; thence along the northerly line of Grove Street N. 61° 4' W. 91.7 feet, more or less, to the place of beginning. Containing 20.68 acres, more or less.

Also all interest in and to a certain 14 foot lane, extending along the northerly side of the parcel of land above described.
Being the same premises conveyed by C. M. Baumgardner and Ernestine Baumgardner, his wife to J. S. Kagay and A. R. Klipstine, Trustees for the Richwood Gravel and Stone Company by deed dated August 25, 1921, and recorded in Union County Deed Record No. 121, Page 297.

2nd. Tract:

Situated in the County of Union, in the State of Ohio, and in the Twp. of Claibourne, being part of Survey No. 6307, and bounded and described as follows:-

Beginning at an iron bar N. 78° 15' E. 428 feet from the center of the Hamilton Pike; in the North line of Graham Street; thence N. 78° 15' E. 235 feet to an iron bar; thence N. 12° W. 389 feet to an iron bar; thence S. 78° 15' W. 235 feet to an iron bar; thence S. 12° E. 389 feet to the beginning. Containing 2.10 acres, more or less.

Also the following real estate:

Part of Survey No. 6307, and bounded and described as follows:-
Beginning at an iron bar (N. 78° 15' E. 665 feet from the center of the Hamilton Pike), in the North line of Graham Street; thence N. 78° 15' E. 415 feet to a post; thence N. 14° 30' W. 645 feet to a post; thence S. 78° W. 389 feet to a post; thence S. 12° E. 645 feet to the beginning. Containing 5.90 acres, more or less.

As surveyed by W. P. Beightler, Surveyor, July 1928.
And in obedience to the command of this Writ hereto annexed, I did, on the 16th. day of December 1936, summon W. A. Harrison, O. A. Keigley and D. E. Ogan three disinterested free-holders of said County, who were by me duly sworn to view and appraise the lands and tenements therein described; and afterward, on the 16th day of Dec. 1936, said appraisers returned to me, under their hands and seals, that they did upon actual view of the premises, estimate and appraise the real value in money of the same at \$2,700.00 (Two Thousand Seven Hundred) Dollars. A certified copy of said appraisal I forth with deposited in the office of the Clerk of the Court of Common Pleas of said County. And on the 17th day of December 1936, I caused to be advertised in the Marysville Tribune (a newspaper printed and published and of general circulation in Union County,) said lands and tenements to be sold at public sale at the door of the Court House of said County, on the 16th day of Jan.

PROCEEDINGS

Aug. 14, 1936

measurer

Travel

lock

and

St.
of
oot
E.


to a
point
from
any;
n track
to
Grove

the
recorded

Twp.
as
of the
235
S. 78°
ning.

of the
78°

the
E.
ly
nd
ses,
(Two
forth
of
rtised
neral
blic
Jan.



EXECUTION DOCKET, UNION COUNTY

THE COL. & B. REG. CO. 70241

COST BILL

Dolls. Cts. Dolls. Cts.

Att'ys for Plaintiff Clifton L. Caryl

Att'ys for Defendant

No. of Case 14141

Petition Filed Aug. 14, 1936

Judgement

944 61

Effie Tossey, County Treasurer
of Union County, Ohio

vs

The Marion Sand and Gravel
company, Inc.

SHERIFF'S RETURN

Sheriff's Office, Union County, Ohio.

December 14, 1936.

Received this writ on the 14th day of December 1936, at 9:00 o'clock A. M., and pursuant to its command I levied on the 14th day of December, 1936, upon the following described Real Estate, to-wit:

Real Estate situated in the County of Union, in the State of Ohio, and 15' W. 235 feet to an iron bar; thence S. 12° E. 389 feet to the beginning. Containing 2.10 acres, more or less.

Also the following real estate:

Part of Survey No. 6397, and bounded and described as follows:-

Beginning at an iron bar (N. 78° 15' E. 665 feet from the center of the Hamilton Pike), in the North line of Graham Street; thence N. 78° 15' E. 415 feet to a post; thence N. 14° 30' W. 645 feet to a post; thence S. 78° W. 389 feet to a post; thence S. 12° E. 645 feet to the beginning. Containing 5.90 acres, more or less.

As surveyed by W. P. Beightler, Surveyor, July 1928.

And in obedience to the command of this writ hereto annexed, I did, on the 16th day of December 1936, summon W. A. Harrison, O. A. Keigley and D. E. Ogan three disinterested free-holders of said County, who were by me duly sworn to view and appraise the lands and tenements therein described; and afterward, on the 16th day of Dec. 1936, said appraisers returned to me, under their hands and seals, that they did upon actual view of the premises, estimate and appraise the real value in money of the same at \$2,700.00 (Two Thousand Seven Hundred) Dollars. A certified copy of said appraisal I forth with deposited in the office of the Clerk of the Court of Common Pleas of said County. And on the 17th day of December 1936, I caused to be advertised in the Marysville Tribune (a newspaper printed and published and of general circulation in Union County,) said lands and tenements to be sold at public sale at the door of the Court House of said County, on the 16th day of Jan. 1937, at one o'clock P. M. of said day. And having advertised said lands and tenements for more than thirty days previous to the day of sale, to-wit: five consecutive weeks; and in pursuance of said notice, I did, on said 16th day of January 1937, at the time and place above mentioned, proceed to offer said lands and tenements at public sale at the door of said Court House, and then

and there came no bidders, no sale.

12/17/36

H. S. Roosa, Sheriff.

By A. Grigsby Deputy.

EXECUTION DOCKET, UNION COUNTY

COMMON P

THE COL. S. S. REG. CO. 70841

COST BILL

Dolls. Cts. Dolls. Cts.

Att'ys for Plaintiff *Howard Morgan Jones*

Att'ys for Defendant

No. of Case *14166*

Petition Filed *October, 15 1936*

Judgement

5180 —

Alma Davis

vs.

Charles O. Geese

SHERIFFS RETURN

Sheriff's Office, Union County, Ohio.

October 16, 1936.

Received this writ on the 15th day of October, 1936, at 2 o'clock P. M., and pursuant to its command I levied on the 16th day of October, 1936, upon the following described goods and chattels, to-wit: All fixtures, groceries, meats, etc. in the possession of Charles O. Geese

Appraised @.....\$2,000.00

I hereby return this writ this 28th day of January, 1937, because of the fact, in Case #14221 the Court found that Florence Holder has the legal title to the above described goods and chattels and the Sheriff of Union County, Ohio is permanently enjoined from further proceeding this writ.

H. S. Roosa, Sheriff.

By A. Grigsby Deputy.

Fees 3.30

PROCEEDINGS

Jones

October, 15 1936

lock
ber,
ese

use
s

ty.

EXECUTION DOCKET, UNION COUNTY

THE COL. S. S. REG. CO. 70841

COST BILL

Dolls. Cts. Dolls. Cts.

Att'ys for Plaintiff C. A. Hoopes

Att'ys for Defendant

No. of Case 14261

Petition Filed Jan 29, 1937

Judgement

195 13

Frank Powell, A. D. Johnson,
W. J. Dearth, C. L. Feres, C. H.
Poles, as trustees of The Farmers
State Bank of West Mansfield, Ohio
vs
H. S. Davis

SHERIFF'S RETURN

Sheriff's Office, Union County, Ohio.

January 29th, 1937.

Received this writ on the 29th day of January 1937 at 10:00
o'clock A. M., and pursuant to its command on the 29th day of January
1937 I made a courthouse Levy upon the following described real estate,
to-wit:

Situated in the State of Ohio, in the County of Union and in the
Township of York, and being part of Survey No. 6680.

Beginning at a stone in the center of the Lockwood and Tobey Gravel
Road and in the south line of Survey No. 6680, said stone being the
Northwest corner of Siddle Williams land; thence with the center of said
road N. 11 1/2° E. 65.69 poles to a stone, southwest corner of H. H.
Smith's land; thence with said Smith's south land line S. 79 1/2° E. 135.42
poles to an iron bar corner to Dale B. Davis 30.60 acre tract; thence
S. 11 1/2° W. 65.69 poles to an iron bar in the aforesaid Survey line;
thence with said Survey line N. 79 1/2° W. 135.42 poles to the place of
beginning.
Containing 55.60 acres more or less. As surveyed by J. C. Mann, Sur-
veyor, August 8th., 1923.

I hereby return this writ this 29th day of January 1937, because
of the fact the within described real estate is subject to prior liens.

2. 50

H. S. Roosa, Sheriff.

By A. Grigsby -Deputy

See Release on Appearance Docket of Feb 3rd 1937.
Beryl Morris. clerk.

PROCEEDINGS

Jan. 29, 1937

Johnson,
Feres, C. H.
The Farmers
Mansfield, Ohio

ry
ate,
he
ravel
s11d
35.42
nce
f
r-
se
ens.
.
ty

1937.
Perp.

EXECUTION DOCKET, UNION COUNTY

COMMON P

THE COL. S. B. MFR. CO. 70241

COST BILL

Dolls. Cts. Dolls. Cts.

Att'ys for Plaintiff C. A. Hoopes

Att'ys for Defendant

No. of Case 14258

Petition Filed Jan. 27 1937

Judgement

974 23

Frank Powell, W. J. Dearth,
A. D. Johnson, C. L. Feree,
and C. H. Potee, as trustees
of The Farmers State Bank
of West Mansfield, Ohio
vs.
M. H. Bell

Sheriff

January

Rec
A. M., 8
1937, up
which to
The
Bokes cr
St
as follo
FIRST: Th
at a st
northwe
degrees
105.8 p
his wes
of said
veys; th
to a po
west 15
Mansfie
pike 10
degrees
acres m

SECOND
the cen
west 11
west 11
A. Pain
west 10
thence
center
106.6 p
less.

THIRD T
aforesa
Survey
stone n
merly o
5 1/4 deg
land to
west co
thence
the Jer
76 3/4
lot; th
to scho
beginni

C
legal n
This wr

\$3.28

PROCEEDINGS

Jan. 27 1937

earth,
Terec,
Trustees
Bank
is

SHERIFF'S RETURN

Sheriff's Office, Logan County, Ohio.

January 28th, 1937.

Received this writ on the 28th day of January 1937 at 9 o'clock A. M., and pursuant to its command I levied on the 28th day of January 1937, upon the following real estate, there being no chattels upon which to levy.

The following described real estate situated in the Townships of Bokes creek and Perry, County of Logan and State of Ohio, to-wit:

Situated in the township, county and state aforesaid and described as follows, to-wit:

FIRST TRACT: Part of Military Surveys numbers 5209 and 6251; beginning at a stone on brick bats in the center of the Bushong and Pope road and northwest corner to Survey No. 5209, and running thence north $4\frac{3}{4}$ degrees east 9.63 poles to a stone; thence south $86\frac{3}{4}$ degrees east 105.8 poles to a stone in David Bennett's west land line; thence with his west line; south 5 degrees west 9.63 poles to the southwest corner of said David Bennett's land said point being the line between said surveys; thence north $85\frac{3}{4}$ degrees west 4.3 poles with said survey line to a post northwest corner to Kate Fisher's land; thence south $5\frac{1}{2}$ degrees west 154.8 poles to a stone in the center of the Jerusalem and West Mansfield Extension pike; thence south $75\frac{1}{2}$ degrees west with the said pike 106.3 poles to the intersection of roads, and thence north $4\frac{3}{4}$ degrees east 200.36 poles to the place of beginning, containing 114.26 acres more or less.

SECOND TRACT: Being part of Survey No. 5209 beginning at a stone in the center of the Jerusalem and West Mansfield Extension pike and in the west line of A. D. Critchfield's land; thence with said Critchfield's west line south 2 degrees west 52 poles to a stone; northeast corner to A. Painter's land; thence with said Painter's north line north 89 degrees west 100 $\frac{1}{2}$ poles to a stone in the center of the North Greenfield road; thence with said road north $1\frac{1}{2}$ degrees east 19 $\frac{1}{2}$ poles to a post in the center of said pike; thence with the said pike north $75\frac{1}{2}$ degrees east 106.6 poles to the place of beginning, containing 22.45 acres, more or less.

THIRD TRACT: The following described real estate, situated in the aforesaid county and, state and in the township of Perry and Military Survey No. 5209, and bounded and described as follows: Beginning at a stone northwest corner to school lot and in the east line of land formerly owned by Stephen Harriman, now owned by M. C. Robson; thence north $5\frac{1}{2}$ degrees east 143.5 poles with the east line of said M. G. Robson's land to a post; thence south $85\frac{1}{2}$ degrees east 33.1 poles passing southwest corner to David Bennett's land at 4.32 poles to a stone corner; thence south $5\frac{1}{2}$ degrees west 143 poles to an iron stake in the center of the Jerusalem Extension pike; thence with the line of said pike south $76\frac{3}{4}$ degrees west 20.72 poles to a stake southeast corner to school lot; thence north $5\frac{1}{2}$ degrees east 189.5 feet to a stone northeast corner to school lot; thence south $76\frac{3}{4}$ degrees west 231 feet to the place of beginning containing 30 acres, more or less.

Containing in all 166.71 acres, more or less, but subject to all legal highways.

This writ returned this 28th day of January, 1937.

Charles C. Bawley

Sheriff of Logan County, O.

\$3.28 Fe.

THE COL. B. & M/S. CO. 70241

COST BILL

Dolls.	Cts.	Dolls.	Cts.

Att'ys for Plaintiff

Leo E. Buroker

Att'ys for Defendant

No. of Case 14266

Petition Filed Feb. 2 1937

Judgement

480 -

*Fred Black & Miles Body, as
Liquidating Trustees of The First
Natl Bank of St Paris, Ohio
vs
Benjamin Urban & Josephine Urban*

SHERIFF'S RETURN

Sheriff's Office, Champaign County, Ohio.

February 3, 1937.

Received this writ on the 2nd day of February 1937, at 4 o'clock P. M., and pursuant to its command I levied on the 2nd day of February 1937, upon the following real estate as the property of Benjamin Urban and Josephine Urban:

Tract No. 1.

Situate in the Village of St. Paris, County of Champaign, and State of Ohio, to wit:

Being lot number seventy one (71) in Huffman's Addition to the Village of St. Paris, as shown and designated on the recorded plat of the same, and recorded in Deed Book No. 119, page 592, Deed Records of Champaign County, Ohio. The above being the property of Josephine Urban.

Tract No. 2.

Situate in the Village of St. Paris, County of Champaign, State of Ohio, bounded and described as follows:

Being a part of the Southwest quarter of Section 18, Township 3, Range 11, beginning at the Southeast corner of the premises sold by Mary Hamilton, Executrix, Etc., to William Marshall by deed recorded in Vol. 48, page 43, Record of Deeds of said county; thence South with the West side of Springfield street twenty (20) feet, more or less; thence West with the center of a brick partition wall eight (8) poles to the East side of the alley; thence North twenty (20) feet, more or less; thence East to the place of beginning, together with the privilege of egress and ingress through the hall or stairway leading from the West side of Springfield street to the second story of the brick building on the above described premises, as recorded in Volume 103, page 461, Deed Records of Champaign County, Ohio. The above being the property of Benjamin Urban.

I return this writ, February 3, 1937, levy made, at the request of plaintiff's attorney.

Leo E. Buroker

Jay H. McKeever, Sheriff.

By Ray Ball, Deputy.

PROCEEDINGS

December 2nd 1940

The within judgment has been paid and fully satisfied

Fred Black & Miles Boodey Trustees of The First National Bank of St Paul Ohio.

By Leo E. Bercher their Attorney

ker
Feb. 2 1937

dy, as
of The First
Ohio

ephine Urban

clock
bruary
Urban

nd State

the Vil-
of the
of Cham-
ban.

ate of

p 3,
by Mary
n Vol.
e West
West
East
ence
ress
de of
he above
ords
min

est of

riff.

uty.

EXECUTION DOCKET, UNION COUNTY

THE COL. & S. MFR. CO. 70241

COST BILL

Dolls. Cts. Dolls. Cts.

Att'ys for Plaintiff *Leo C. Buraker*

Att'ys for Defendant

No. of Case *14267*

Petition Filed *Feb. 2 1937*

Judgement

285 65

*Frank C. Baldorf and G. S. Jones,
Liquidating Trustees of The Central
National Bank of Paris, Ohio
vs.
Benjamin Urban & Josephine Urban*

SHERIFF'S RETURN

Sheriff's Office, Champaign County, Ohio.

February 3, 1937.

Received this writ on the 2nd day of February 1937, at 4 o'clock P. M., and pursuant to its command I levied on the 2nd day of February, 1937, upon the following real estate as the property of Benjamin Urban and Josephine Urban: Tract 1.

Situate in the Village of St. Paris, County of Champaign, and State of Ohio, to wit:

Being lot number 71 in Huffman's Addition to the Village of St. Paris, as shown and designated on the recorded plat of the same, and recorded in Deed Book No. 119, page 592, Deed Records of Champaign County, Ohio. The above being the property of Josephine Urban.

Tract No. 2.

Situate in the Village of St. Paris, County of Champaign, State of Ohio, bounded and described as follows:

Being a part of the Southwest quarter of Section 13, Township 5, Range 11, beginning at the Southeast corner of the premises sold by Mary Hamilton, Executrix, Etc., to William Marshall by deed recorded in Volume 48, page 43, Record of Deeds of said county; thence South with the West side of Springfield street twenty (20) feet, more or less; thence west with the center of a brick partition wall eight (8) poles to the East side of the alley; thence North twenty (20) feet, more or less; thence East to the place of beginning, together with the privilege of egress and ingress through the hall or stairway leading from the West side of Springfield street to the second story of the brick building on the above described premises, as recorded in Volume 103, page 461, Deed Records of Champaign County, Ohio. The above being the property of Benjamin Urban.

I return this writ, February 3, 1937, levy made, at the request of plaintiff's attorney.

Jay H. McKeever, Sheriff

By Ray Ball, Deputy

Leas 316

PROCEEDINGS

December 2 1940
The Within Judgment - has been
fully paid and satisfied

Frank C. Belcher and J. E.
Jones Trustees of The Central
National Bank of St. Paris, Ohio
By Leo E. Bunker their Attorney

Feb. 2 1937

J. Jones,
The Central
Ohio

ine Urban

P. M.,

of

aris,
in
The

f

ange
ilton,
ge

e
ne
place
the
ne

to.

iff

y

EXECUTION DOCKET, UNION COUNTY

THE COL. S. S. BFB. CO. 72641

COST BILL

Dolls. Cts. Dolls. Cts.

Att'ys for Plaintiff *Milo L. Myers*

Att'ys for Defendant

No. of Case *14064*

Petition Filed *Mar. 18 1936*

Judgement

150 -

Paul Zeigler

vs

John F. McElheny

SHERIFF'S RETURN

Sheriff's Office, Union County, Ohio.

February 1st. 1937.

Received this writ on the 15th day of December 1936, at 3:00 o'clock P. M., and pursuant to its command, Judgment and costs in the within case having been paid in full this 1st. day of February, 1937, I hereby return this writ no levy made.

H. S. Roosa
Sheriff

By A. Grigsby
Deputy

PROCEEDINGS

Mar 18 1936

EXECUTION DOCKET, UNION COUNTY

THE COL. B. B. WTS. CO. 70841

COST BILL

Dolls. Cts. Dolls. Cts.

Att'ys for Plaintiff *Fuck & Rich*

Att'ys for Defendant *John Darley*

No. of Case *14272*

Petition Filed *Feb 8, 1937*

Judgement

158.00

Dora Lambka

vs

John N. Yutzy

SHERIFF'S RETURN

Sheriff's Office, Union County, Ohio.

February 9, 1937.

Received this writ on the 9th day of February 1937, at 9:00 A. M., and pursuant to its command I levied on the 9th day of February 1937, upon the following described goods and chattels, to-wit:

3	Guernsey cows		\$135.00
3	Jersey cows		135.00
1	team, grey geldings		250.00
1	bay road mare		30.00
1	disc wheat drill		25.00
1	riding breaking plow		20.00
1	double disc harrow		30.00
1	corn plow		3.00
1	wheat binder		20.00
1	set double work harness		10.00
1	John Deere walking plow		5.00
1	set single harness		2.00
1	ton hay		15.00
1	two horse wagon & rack		25.00
1	top buggy		2.00
40	bu. corn in crib	@ \$.50	20.00
1	drag harrow		3.00
1	John Deere planter		10.00
1	surrey		3.00
1	lawn mower		3.00
1	iron wheel wagon		10.00
1	flat rack		2.00
1	side delivery rake		3.00

Total \$761.00

Sheriff Fees \$5.54
Appraisers Fees \$2.00

We,
Union Co
by H. S.
view, th

3 Guern
3 Jers
1 team
1 bay
1 disc
1 ridi
1 doub
1 corn
1 whea
1 set
1 John
1 set
1 ton
1 two
1 top
40 bush
1 drag
1 John
1 surr
1 lawn
1 iron
1 flat
1 side

to be so
said Cou
N. Yutzy
chattels
money of

Giv

State of

I he
John Pfar
summoned
chattels

PROCEEDINGS

Feb. 8, 1937

APPRAISAL OF GOODS AND CHATTELS

We, the undersigned disinterested free holders and residents of Union County, and State of Ohio, having been duly summoned and sworn by H. S. Roosa, Sheriff of said, impartially to appraise upon actual view, the following described goods and chattels, to-wit:

3	Guernsey cows		\$135.00
3	Jersey cows		135.00
1	team, grey geldings		250.00
1	bay road mare		30.00
1	disc wheat drill		25.00
1	riding breaking plow		20.00
1	double disc harrow		30.00
1	corn plow		3.00
1	wheat binder		20.00
1	set double work harness		10.00
1	John Deere walking plow		5.00
1	set single harness		2.00
1	ton hay		15.00
1	two horse wagon and rack		25.00
1	top buggy		2.00
40	bushel corn in crib	@\$.50	20.00
1	drag harrow		3.00
1	John Deere Corn Planter		10.00
1	surrey		3.00
1	lawn mower		3.00
1	iron wheel wagon		10.00
1	flat rack		2.00
1	side delivery rake		3.00

to be sold on an Execution issued from the Court of Common Pleas of said County, in the action of Mrs. Dora Lambka Plaintiff, against John N. Yutzy, Defendant, do forthwith, after actual view of said goods and chattels, make return and say that the same are of the real value in money of \$761.00 Dollars.

Given under our hands this 9th day of February, 1937

John Blumenschein

John Pfarr

State of Ohio, Union County:

I hereby certify that the within appraisers John Blumenschein and John Pfarr are freeholders and residents of said County, and were duly summoned and sworn by me to appraise, the within described goods and chattels, this 9th day of February 1937.

H. S. Roosa

Sheriff.

By A. Grigsby

Deputy.

EXECUTION DOCKET, UNION COUNTY

THE COL. S. S. REG. CO. 72841

COST BILL

Dolls. Cts. Dolls. Cts.

Att'ys for Plaintiff C. A. Hoopes

Att'ys for Defendant

No. of Case 14265

Petition Filed Feb. 2, 1937

Judgement

300.01

Frank Powell, H. D. Johnson, W. J. Dearth,
C. L. Tere, and C. A. Potee, as Trustees of
the assets of The Union Banking Company of
West Mansfield, Ohio

vs.

Harold O. Eleyet

SHERIFF'S RETURN

Sheriff's Office, Logan County, Ohio.

February 24, 1937.

Received this writ on the 3rd. day of February, 1937, at 9 o'clock
A. M., This writ returned this 24th day of February 1937 by order of
Plaintiff's Attorneys.

Charles C. Bawley,
Sheriff of Logan County, O

\$.78

PROCEEDINGS

Feb. 2, 1937

W. J. Dearth,
as Trustee of
Company of

EXECUTION DOCKET, UNION COUNTY

THE COL. B. B. REG. CO. 72841

COST BILL

Dolls. Cts. Dolls. Cts.

Att'ys for Plaintiff *Milo L. Myers*

Att'ys for Defendant

No. of Case *14199*

Petition Filed *Oct 31, 1936*

Judgement

66.15

George A. Shover

vs.

Henry Conklin & Rodney Bidwell

SHERIFF'S RETURN

Sheriff's Office, Union County, Ohio.

February 23, 1937.

Received this writ on the 17th day of February 1937, at 2:00 o'clock P. M., and Judgment, interest and costs having been paid in full in the sum of \$101.04, this writ is hereby returned and distribution made as follows:

To Milo L. Myers, Atty. for Plaintiff, judgment and interest	\$69.65.
To Beryl Morris, Clerk,	4.55
To Peter Fisher, J. P. Justice Costs	22.20
To H. S. Roosa, Sheriff fees retained	4.64

Total \$101.04

\$4.64

H. S. Roosa, Sheriff.
By A. Grigsby, Deputy.

PROCEEDINGS

Oct 31, 1936

Bidwell

ck
sum
ws:

5.
0
0
4
+

EXECUTION DOCKET, UNION COUNTY

THE COL. B. B. WFS. CO. 70341

COST BILL

Dolls. Cts. Dolls. Cts.

Att'ys for Plaintiff *C. A. Hoopes*

Att'ys for Defendant

No. of Case *14260*

Petition Filed *Jan. 28 1937*

Judgement

24500

Minnie P. Taylor

vs.

E. W. Bowersmith & Mattie Bowersmith

APPRAISAL OF GOODS AND CHATTELS

We, the undersigned disinterested freeholders and residents of Union County, and State of Ohio, having been duly summoned and sworn by H. S. Roosa, Sheriff of said County, impartially to appraise upon actual view, the following described goods and chattels, to-wit:

1 Jersey cow	\$40.00
1 Jersey cow	40.00
1 Jersey cow, color light	25.00
5 Guernsey cows, @ \$40.00	200.00
1 Guernsey heifer	20.00
1 Jersey heifer	18.00
1 Holstein cow	40.00
11 sheep @ \$6.00	66.00
60 chickens, more or less	24.00
2 ducks @ \$.40	.80
1 Automobile	20.00
1 Lot of tools	20.00
15 bushel corn in crib @ \$.60	9.00
88 shocks corn @ \$.20	17.60
1 bay mare	80.00
1 sorrel horse	40.00
1 colt	15.00
1 bull	15.00
2 calves	6.00
3 sides, harness	10.00
3 collars	3.00
5 ton hay in mow	40.00
1 disc	1.00
2 farm wagons	20.00
1 corn plow	2.00
1 corn planter	2.00
1 grain binder	5.00
1 manure spreader	10.00
1 disc	5.00
1 sled	3.00
1 mowing machine	3.00
1 gas engine	5.00
1 plow	.50
1 5 tooth cultivator	.50
1 breaking plow	2.00
1 hay rake	3.00
1 roller	1.00
1 harrow	1.00

to be sold on an execution issued from the Court of Common Pleas of said County, in the action of Minnie P. Taylor, Plaintiff, against E. W. Bowersmith, et al., Defendant, do forthwith, after actual view of said goods and chattels, make return and say that the same are of the real value in money of \$813.40 Dollars.

Given under our hands this 29th day of January, 1937.

G. A. Simpson

H. Glendenning

State of Ohio, Union County:

I hereby certify that the within Appraisers G. A. Simpson and F. Glendenning are freeholders and residents of said County, and were duly summoned and sworn by me to appraise, the within described goods and chattels, this 29th day of January, 1937.

H. S. Roosa
Sheriff

By A. Grigsby
Deputy.

PROCEEDINGS

Jan. 28 1937

Bowersmill

SHERIFFS' RETURN

Sheriff's Office, Union County, Ohio.

January 29th, 1937.

Received this writ on the 29th day of January, 1937, at 10:00 o'clock A. M., and pursuant to its command I levied on the 29th day of January, 1937, upon the following described goods and chattels, to-wit:

1 Jersey cow		\$40.00
1 Jersey Cow		40.00
1 Light Jersey Cow		25.00
5 Guernsey cows	@ \$40.00	200.00
1 Guernsey heifer		20.00
1 Jersey heifer		18.00
1 Holstein cow		40.00
11 Sheep	@ \$6.00	66.00
60 Chickens, more or less		24.00
2 ducks	@ \$.40	.80
1 Automobile		20.00
1 Lot of tools		20.00
15 bushel corn in crib	@ \$.60	9.00
88 shocks corn	@ \$.20	17.60
1 bay mare		80.00
1 sorrel horse		40.00
1 colt		15.00
1 bull		15.00
2 calves		6.00
3 sides, harness		10.00
3 collars		3.00
5 ton hay in mow		40.00
1 disc		1.00
2 farm wagons		20.00
1 corn plow		2.00
1 Corn plainter		2.00
1 grain binder		5.00
1 manure spreader		10.00
1 disc		5.00
1 sled		3.00
1 mowing machine		3.00
1 gas engine		5.00
1 plow		.50
1 5 tooth cultivator		.50
1 breaking plow		2.00
1 hay r ke		3.00
1 roller		1.00
1 harrow		1.00

TOTAL⁰⁰⁰ \$813.40

This writ hereby returned this 10th day of March, 1937.
 Money made from sale of chattels in the sum of \$85.25

To Beryl Morris, Clerk	\$3.45
G. A. Simpson, Appraiser	1.00
F. Glendenning, Appraiser ⁴	1.00
Marysville Tribune	9.00
John Pfarr, Auctioneer	2.00
H. S. Roosa, Sheriff	7.55
Minnie P. Taylor, Plaintiff	61.25

Sheriff's Fees	\$7.55	\$85.25	\$85.25
Appraisers Fees	2.00		
Printer Fees	9.00		
Auttioneer	2.00		
Sheriffs Fees Retained.			

H. S. Roosa, Sheriff
 By A. G. Gigsby, Deputy.

EXECUTION DOCKET, UNION COUNTY

COST BILL

Dolls. Cts. Dolls. Cts.

Att'ys for Plaintiff Hoopes & Sanders

Att'ys for Defendant

No. of Case 14292

Petition Filed Mar. 1 1937

Judgment

235 09

375 12

The Madison Nat'l Bank

vs.

Max Amrine, Hallie Amrine

Sheriff's O
March 1st.

Receiv
and pursuan
Levy upon t

Situat
part of Sur
Beginn
E. 69 poles
41 1/2 poles t
thence with

Also t
of Surveys

Beginn
line of C.
the Sabine
W. 103 pole

S. 51°45' E
Survey No.
Henry Moodi

poles to th
8° E. 82.72
E. 115.60 p

line S. 26°
141.75 acre

Also t
part of Sur
Beginn

line of sai
of land; th
a stone and

line of sai
of Henry Mo
105.40 pole
road and sa
28 acres, p

Also t
part of sai
Beginn

and in the
Schmidt's l
to a stone

the East 1
west corner
line of sai
road; thenc
10° 45' W.

Also t
part of Sur
Beginn

corner of E
to a stone
line of sai

corner of C
82.20 poles
line N. 8°

Also t
part of Sur
Beginn

and at the
with the l
of said Sur
to a stone
road; thenc
W. 35.40 p

Sheriff

PROCEEDINGS

Sheriff's Return

Sheriff's Office, Union County, Ohio.

March 1st. 1937.

Received this writ on the First day of March, 1937, at 2:00 o'clock, P. M., and pursuant to its command on the 1st. day of March, 1937, I made a Court House Levy upon the following described real estate, to-wit:

Situate in the State of Ohio, County of Union, and Township of Union, being part of Survey No. 7734, and bounded and described as follows:

Beginning at the south west original corner of said Survey; thence N. 30° E. 69 poles to the corner of George Moody's lot; thence with his line S. 51° E. 41½ poles to a stone; thence S. 30° W. 62 poles to a stone in the South line; thence with said line N. 60° W. 41½ poles to the beginning. Containing 17 acres.

Also the following real estate, situate in said Township of Union, being part of Surveys Nos. 8523, 7734, 6316, and 6543 and bounded and described as follows:

Beginning at the northerly corner of Survey No. 6316; thence with the South line of C. Scheiderer's land, N. 43 3/4° W. 174 poles to a stake in the center of the Sabine and Bigelow Gravel Road; thence with the center of said road S. 30° W. 103 poles to a stake at the northwest corner of Henry Moodie's lands; thence S. 51° 45' E. 126 poles to a burr oak, elm and hickory in the easterly line of Survey No. 7734; thence S. 8° W. 46 poles to a stake, corner to the lands of Henry Moodie's heirs; thence with the North line of said lands S. 82° 30' E. 106 poles to the center of the Paris Road; thence with the center of said road, N. 8° E. 82.72 poles to a stone in the North line of Survey No. 6316 and N. 6° 15' E. 115.60 poles to a stone in the West line of Survey No. 6543; thence with said line S. 26° W. 105.80 poles to a stone in the place of beginning. Containing ~~141.75~~ 141.75 acres, more or less.

Also the following real estate, situate in said Township of Union, being part of Survey No. 6316, and bounded and described as follows:-

Beginning at a stone in the center of the Paris and Streng Road and West line of said Survey and at the northwest corner of John A. Moodie's 25 acre tract of land; thence with the North line of said tract N. 79° 30' W. 105.40 poles to a stone and tile in the East line of A. V. Kennedy's land; thence with the East line of said land N. 10° 45' E. 42.60 poles to a stone at the south west corner of Henry Moodie's land; thence with the South line of said land S. 79° 30' E. 105.40 poles to a stone in the center of said road; thence with the center of said road and said Survey line S. 10° 45' W. 42.60 poles to the beginning. Containing 28 acres, more or less.

Also the following real estate, situate in said Township of Union, being part of said Survey No. 6316, and bounded and described as follows:

Beginning at a stone in the northeast corner of J. and A. Schmidt's land and in the center of Paris and Streng Road; thence with the North line of said Schmidt's land and the lands of George W. Parthemore, N. 78° 45' W. 105.40 poles to a stone and tile at the southeast corner of A. V. Kennedy's land; thence with the East line of said land N. 10° 45' E. 37.30 poles to a stone and tile, south-west corner of the 28 acre tract of Henry Modie heirs land; thence with the South line of said land S. 79° 30' E. 105.40 poles to a stone, in the center of said road; thence with the center of said road, and the East line of said Survey S. 10° 45' W. 38.60 poles to the beginning. Containing 25 acres, more or less.

Also the following real estate, situate in said Township of Union, being part of Survey No. 6602, and bounded and described as follows:-

Beginning at a stone in the North line of said Survey and at the northwest corner of Ray G. Morse's land; thence with said Survey line N. 58° W. 89.60 poles to a stone at the north east corner of Sarah J. Wood's land; thence with the East line of said lands, and others, S. 8° W. 107.86 poles to a stone at the northwest corner of George Nicol's lands; thence with the North line of said lands S. 82° E. 82.20 poles to a stone in the West line of said Morse's land; thence with said line N. 8° E. 71.46 poles to the beginning. Containing 46 acres, more or less.

Also the following real estate, situate in said Township of Union, being part of Surveys Nos. 8153 and 12238 and bounded and described as follows:

Beginning at a stone in the center of the Sabine and Bigelow Gravel Road and at the south east corner to the lands of William Moodie, deceased; thence with the line of said land N. 4° 15' E. 191.40 poles to a stone in the North line of said Survey No. 12238; thence with said Survey line S. 73° 15' E. 85.40 poles to a stone; thence S. 4° 15' W. 171.80 poles to a stone in the center of said road; thence with said road, N. 83° 45' W. 48.46 poles to a stake and S. 89° 15' W. 35.40 poles to the beginning. Containing 94 acres.

Sheriff's Fee \$5.00

Mar. 1 1937

Bank

Ellie Amrine

EXECUTION DOCKET, UNION COUNTY

COMMON PI

COST BILL

Dolls. Cts. Dolls. Cts.

Att'ys for Plaintiff *Clifton L. Caryl*

Att'ys for Defendant

No. of Case *14293*

Petition Filed *Mar. 1 1937*

Judgment

233 78

Merck Miller

vs

Harvey M. Wedding, Esther L. Wedding

SHERIFF'S RETURN

Sheriff's Office, Union County, Ohio.

Received this writ on the 1st day of March, 1937, at 3:00 o'clock P. M., and pursuant to its command found no property upon which to levy. Said writ is hereby returned, no money made.

H. S. Roosa, Sheriff

Sheriff's Fees \$.75

By A. Grigsby,
Deputy.

PROCEEDINGS

gl
Mar. 1 1937

her & wedding

ck

THE COL. S. R. REG. CO. 70541

COST BILL

Dolls. Cts. Dolls. Cts.

Att'ys for Plaintiff *Clifton L. Caryl*

Att'ys for Defendant

No. of Case *14323*

Petition Filed *Apr. 13 1937*

Judgment

124.88

*Anna B. Nicol
vs.
Otto Zwick*

Sheriff's Return

Sheriff's Office, Union County, Ohio.

April 13, 1937.

Received this writ on the 13th day of April 1937, at 4:00 o'clock P. M., and pursuant to its command on the 14th day of April, 1937, I made a Court House levy on the following property on the duplicate in the name of Otto Zwick and Laura Zwick.

Situated in the State of Ohio, County of Union, and Village of Plain City and bounded and described as follows:

Beginning at a stake northeasterly corner to Guy Avenue at the intersection with Main St. and on the south side of Main St.; thence 72° E. 79 feet to the northwest corner of a lot now owned by Myrtle R. Barto as Guardian of Elizabeth A. Barto and Helen A. Barto; thence in a southeasterly direction with the west line of said Barto lot 150 feet to an alley; thence N. 72° W. 79 feet to a stake in the east line of Guy Avenue; thence in a northerly direction with the East line of Guy Avenue, 150 feet to the place of beginning,

Containing 43 square rods be the same more or less and being in #7754 and 7930.

I hereby return this writ this 14th day of April, 1937, by order of Plaintiff's Attorney, Clifton L. Caryl, No money made.

\$2.50

H. S. Hooga, Sheriff
By E. Wood, Deputy

PROCEEDINGS

l

Apr. 13 1937

k

pe
rto
th-
n
nue;

EXECUTION DOCKET, UNION COUNTY

THE COL. S. S. REG. CO. 70641

COST BILL

Dolls. Cts. Dolls. Cts.

Att'ys for Plaintiff Hoopes & Sanders

Att'ys for Defendant

No. of Case 145-40

Petition Filed Aug 24 19 37

Judgment

456.00

The Farmers & Merchants Bank Co.
of Milford Center, Ohio
vs.
Guy M. Chappell

SHERIFF'S RETURN

Sheriff's Office, Union County, Ohio.

August 24, 1937.

Received this writ on the 24th day of August, 1937, at 11 o'clock A. M., and pursuant to its command I levied on the 24th day of August, 1937, upon the following real estate:

Situated in the Counties of Union and Champaign, State of Ohio, and Townships of Allen and Rush and bounded and described as follows:

Being part of Survey No. 2669. Beginning at a stake in the center of the Milford and North Darby Gravel Road and in the North line of Luther Wood's land; thence with the center of said road $31\frac{1}{2}^{\circ}$ W. 44.08 poles, North 24° W. 7.20 poles, N. 8° W. 16.86 poles to a stake; thence S. $57\text{-}3/4^{\circ}$ W. 66.04 poles to a stake and stone; thence N. $24\frac{1}{2}^{\circ}$ W. 20.64 poles to a walnut stake on the bank of Big Darby Creek; thence down said Creek S. $47\frac{1}{2}^{\circ}$ W. 32 poles, S. 19° W. 6.52 poles S. $21\frac{1}{2}^{\circ}$ E. 9.32 poles, S. $65\frac{1}{2}^{\circ}$ E. 18.32 poles, S. $26\frac{1}{2}^{\circ}$ E. 18.20 poles S. 38° E. 31.60 poles, S. 31° W. 15 poles to two buckeyes on the bank of said Darby Creek and in the North line of Luther Wood's land; thence with said Wood's line N. $57\text{-}3/4^{\circ}$ E. 94.28 poles to the place of beginning.

Containing 41 acres more or less.

Being 10.50 acres in Union County and 30.50 acres in Champaign County.

\$2.50

H. S. Roosa, Sheriff
E. Wood, Deputy.

PROCEEDINGS

ders

Aug 24 19 37

to Bank co.

is

ll

d's

EXECUTION DOCKET, UNION COUNTY

COST BILL

Dolls. Cts. Dolls. Cts.

Att'ys for Plaintiff Clifton L. Caryl

Att'ys for Defendant

No. of Case 14322

Petition Filed Apr. 13 1937

Judgment

\$119.00

Laura L. Nicol
vs
Otto Zwick

Sheriff's Return

Sheriff's Office, Union County, Ohio.

April 13, 1937.

Received this writ on the 13th day of April, 1937, at 4:00 o'clock P. M., and pursuant to its command on the 14th day of April, 1937, I made a Court House levy on the following property on the duplicate in the name of Otto Zwick and Laura Zwick.

Situated in the State of Ohio, County of Union, and Village of Plain City and bounded and described as follows:

Beginning at a stake northeasterly corner to Guy Avenue at the intersection with Main St. and on the south side of Main St; thence 72° E. 79 feet to the northwest corner of a lot now owned by Myrtle R. Barto as Guardian of Elizabeth A. Barto and Helen A. Barto; thence in a southeasterly direction with the west line of said Barto lot 150 feet to an alley; thence N. 72° W. 79 feet to a stake in the east line of Guy Avenue; thence in anotherly direction with the East line of Guy Avenue, 150 feet to the place of beginning,

Containing 43 square rods be the same more or less and being in Surveys #7754 and 7930

I hereby return this writ this 14th day of April, 1937 by order of Plaintiff's Attorney, Clifton L. Caryl, no money made.

\$2.50

H. S. Roosa, Sheriff
By E. Wood, Deputy.

PROCEEDINGS

l
Apr. 13 1937

1937,
in

22°
into
with-
in
ue,

of

EXECUTION DOCKET, UNION COUNTY

COST BILL

Dolls. Cts. Dolls. Cts.

Att'ys for Plaintiff Hoopes & Sanders

Att'ys for Defendant

No. of Case 14333

Petition Filed Apr. 30 1937

Amount of Judgment 2333 92

A. D. Johnson, E. C. Webber, W. J. Dearth, C. L. Terree and Frank Powell, as Trustees of The Assets of The Farmers State Bank of West Mansfield, Ohio

vs

Harry Kennedy & H. D. Kennedy

Sheriff's Office

May 4, 1937.

Received pursuant to it real estate be

The follow Ohio and in the Being lot plat of the Vill Caroline Hathawa rded in Vol. real estate sit of Ohio. And b side of an alle; Wm. Reams; then stone; thence N R. J. Lines sou three feet to a beginning, conta land conveyed b 13th day of May

The following d Logan and State and 4210, bounde ton's west line 48 poles to ano 34.25 poles to a 189 poles to a s Newton; thence a stake in the e with the east 15 containing 63.35 23.5 acres in su

TRACT NO. 2. A township and sta described as fo ton dower land a west 85.63 poles north 2 1/2 east 1 thence south 86 98.8 poles to a 51.61 acres be t

TRACT NO. 3. A township and sta 14786 and bounde the North Greenf 13557-13558 and 5' west 64 links south 58 1/2 east 1 ner to Atwell Gr 7.35 chains to s south line north ner to said Grub east 5.96 chains

TRACT NO. 4. A township and sta as follows, begi Dickinson, now o tract formerly o stake; thence so acres sold by T. his west line so owned by Henry D north 2 1/2 east 15

EXCEPTION: Exce estate situated Survey No. 13557 stake in the cen line and northwe 39.5 poles to a 46 3/4 west 41. in the center of pike to the plac

This writ return

43.28

PROCEEDINGS

SHERIFF'S RETURN

Sheriff's Office, Logan County, Ohio.

May 4, 1937.

Received this writ on the 1st day of May, 1937, at 10 o'clock A. M., and pursuant to its command I levied on the 4th day of May, 1937, upon the following real estate belonging to H. D. Kennedy, to-wit:

The following real estate, situated in the County of Logan, in the State of Ohio and in the Village of West Mansfield, and bounded and described as follows: Being lot No. three (3) as the same is known and numbered on the recorded plat of the Village of West Mansfield, Ohio, being the same premises conveyed by Caroline Hathaway to Everett L. Hathaway on the 17th day of April, 1886, and recorded in Vol. 69, page 545, Logan County Records. Also the following described real estate situated in the Village of West Mansfield, County of Logan and State of Ohio. And being in Military Survey Nos. 775 and 6155; Beginning at the west side of an alley in said village and north east corner to a lot of land owned by Wm. Reams; thence west with said Reams north line six rods and three feet to a stone; thence North with said Reams east line ten rods and six feet to a stone in R. J. Lines south line; thence east with said R. J. Lines South line six rods and three feet to a stone; thence southward ten rods and six feet to the place of beginning, containing 40/100 of an acre more or less. Being the same tract of land conveyed by Frank Benedict and Clara Benedict to Everet L. Hathaway on the 13th day of May 1885 and recorded in Vol. 70, page 54 Logan County records.

The following described real estate situated in the township of Perry County of Logan and State of Ohio, and known as tract No. 3, situated in survey No. 14894 and 4210, bounded and described as follows: Beginning at a stake in David Harrington's west line and northeast corner to Henry Ballinger land; thence north 88 west 48 poles to another corner of said H. Ballinger's land; thence north 1 3/4 east 34.25 poles to another corner of said H. Ballinger's land; thence north 3 1/2 east 189 poles to a stake in the center of the pike leading from North Greenfield to Newton; thence south 59 east 53 and 30/100 poles with the center of said pike to a stake in the east line of said survey No. 4210; thence south 3 W. 96.19 poles with the east line of the said survey No. 4210 and 14894 to the place of beginning containing 63.35 acres more or less, 40.3 acres being in survey No. 14894, and 23.5 acres in survey No. 4210.

TRACT NO. 2. Also the following described real estate situated in said county, township and state and being a part of Military Survey No. 13557, and bounded and described as follows: Beginning at a stone southw at corner of the widor Harrington dower land and in the north line of J. F. Inskeep's land; thence north 87 1/2 west 85.63 poles to a stone south east corner of Henry Ballinger's land; thence north 2 1/2 east 16.86 poles to a stake south west corner of Atwell Grubb's land; thence south 86 3/4 deg. east 98.8 poles to a stone; thence south 86 3/4 east 98.8 poles to a stone; thence south 9 1/2 west 90 poles to the beginning, containing 51.61 acres be the same more or less.

TRACT NO. 3. Also the following described real estate, situated in said county, township and state, and being a part of Military Surveys 13528-13557-13558 and 14786 and bounded and described as follows: Beginning at a post in the center of the North Greenfield pike at the recognized north east corner to urveys 13528 - 13557-13558 and 14768, from which a white oak 22 inches in diameter bears south 5' west 64 links; thence with the center of said pike and recognized survey lines, south 58 1/2 east 106 chains, south 57 1/2 east 14.14 chains to a post north west corner to Atwell Grubb's land; thence with the said Grubb's west line south 32 1/2 west 7.35 chains to a post in the south line of tract No. 51; thence with the said south line north 52 1/2 west 22 chains to a post in the west line of survey and corner to said Grubb 's and Dickinson; thence with the west line of Survey north 3 1/2 east 5.96 chains to the beginning, containing 17.4 acres more or less.

TRACT NO. 4. Also the following described real estate, situated in said county, township and state and being a part of Survey No. 13557, and bounded and described as follows, beginning at a stone in the east line of land formerly owned by Robert Dickinson, now owned by Henry D. Kennedy and N. W. corner of the 83.39 acres tract formerly owned by Atwell Grubbs; thence south 46 3/4 east 48.50 poles to a stake; thence south 37 1/2 west 4.82 poles to a stone westerly corner, to 54.79 acres sold by T. E. Wilson to John Welshimer and Nancy E. Welshimer; thence with his west line south 5 west 121.5 poles to a stone in the north line of ladd owned by Henry D. Kennedy; thence north 86 3/4 west 28.58 poles to a post; thence north 2 1/2 east 156.8 poles to the place of beginning, containing 28.68 acres of land

EXCEPTION: Excepting from tracts three and four the following described real estate situated in said county, township and state, and being a part of Military Survey No. 13557, etc., and bounded and described as follows: Beginning at a stake in the center of the pike leading from North Greenfield to the Union County line and northwest corner to Thomas F. Wilson's land; thence south 31 1/2 west 39.5 poles to a stone another corner to said Thomas F. Wilson land; thence north 46 3/4 west 41.30 poles to a stake; thence north 37 1/2 west 31.38 poles to a stone in the center of said pike; thence south 58 east 37.17 poles with the line of said pike to the place of beginning, containing 8.6 acres of land.

This writ returned this 4th day of May, 1937

93.28

Charles C. Bewley
Sheriff of Logan County, O., io.

lers
Apr. 30 1937

C. Uebber,
Trustees of
Farmers State
Mansfield, Ohio

H. D. Kennedy

EXECUTION DOCKET, UNION COUNTY

THE COL. & S. RES. CO. 70841

COST BILL Dolls. Cts. Dolls. Cts.

Att'ys for Plaintiff *Robert F. Allen*

Att'ys for Defendant

No. of Case *14330*

Petition Filed *April 24 1937*

Judgment. 266 73

Stanley V. Hull
vs
O. L. Hull

APPRAISAL OF GOODS AND CHATTELS.

We, the undersigned disinterested freeholders and residents of Union County, and State of Ohio, having been duly summoned and sworn by H. S. Roosa, Sheriff of said County, impartially to appraise upon actual view, the following described goods and chattels, to-wit:

4 cows with calves	\$240.00
1 cow coming fresh	60.00
1 One year old heifer	25.00
3 work horses (5 to 6 years old)	300.00
1 sow with four pigs	30.00
1 sow with eight pigs	40.00
1 sow with eight pigs	40.00
40 shoats	320.00
2 sets work harness	10.00
1 riding corn plow	10.00
1 breaking plow (riding)	15.00
1 wagon with rack	25.00
1 hay tedder	10.00
1 tandem disc	10.00
1 drag harrow	5.00
1 mowing machine	10.00
1 (12 tube) wheat drill	40.00
1 corn binder	20.00
1 corn planter	15.00
1 27 Whippet--26287	10.00
1 Two wheel trailer with bed	10.00
1 steel roller	10.00
60 bu wheat	50.00

to be sold on an execution issued from the Court of Common Pleas of said County, in the action of Stanley V. Hull, Plaintiff, against O. L. Hull, Defendant, do forthwith, after actual view of said goods and chattels, make return and say that the same are of the real value in money of \$1305.00 Dollars.

Given under our hands this 26th day of April, 1937.

C. R. Richardson
Clarence N. Brown

State of Ohio, Union County:

I hereby certify that the within Appraisers C. R. Richardson and Clarence N. Brown, are freeholders and residents of said County, and were duly summoned and sworn by me to appraise, the within described goods and chattels, this 26th day of April, 1937.

H. S. Roosa, Sheriff
By E. Wood, Deputy.

Sheriff's O

April 26, 1

Receiv
P. M., and
1937, upon

Chattel pro

- 4 cows with
- 1 cow coming
- 1 one year
- 3 work hors
- 1 sow with
- 1 sow with
- 1 sow with
- 40 Shoats
- 2 sets work
- 1 riding cor
- 1 breaking p
- 1 wagon with
- 1 hay tedder
- 1 tandem dis
- 1 drag harro
- 1 mowing mac
- 1 (12 tube)
- 1 corn binde
- 1 corn plant
- 1 27 whippet
- 1 Two Wheel
- 1 steel roll
- 60 bu. wheat

This wi

Money made f
To Beryl Mor
To C. R. Ric
Clarence N.
Union County
John Pfarr,
H. S. Roosa,
Stanley Hull
Mrs. O. L. H

Sheriff's Fe

PROCEEDINGS

April 24 1937

SHERIFF'S RETURN.

Sheriff's Office, Union County, Ohio.

April 26, 1937

Received this writ on the 24th day of April, 1937, at 2:00 o'clock P. M., and pursuant to its command I levied on the 26th day of April, 1937, upon the following described goods and chattels, to-wit:

Chattel property of O. L. Hull.

4 cows with calves	\$240.00
1 cow coming fresh	60.00
1 one year old heifer	25.00
3 work horses	300.00
1 sow with four pigs	30.00
1 sow with eight pigs	40.00
1 sow with eight pigs	40.00
40 Shoats	320.00
2 sets work harness	10.00
1 riding corn plow	10.00
1 breaking plow(riding)	15.00
1 wagon with rack	25.00
1 hay tedder	10.00
1 tandem disc	10.00
1 drag harrow	5.00
1 mowing machine	10.00
1 (12 tube) wheat drill	40.00
1 corn binder	20.00
1 corn planter	15.00
1 27 whippet--226267	10.00
1 Two Wheel Trailed with bed	10.00
1 steel roller	10.00
60 bu. wheat	50.00

This writ hereby returned June 16, 1937.

Money made from sale of chattels	\$317.83	
To Beryl Morris, Clerk		\$3.90
To C. R. Richardson, Appraiser		1.90
Clarence N. Brown		1.00
Union County Journal		10.80
John Pfarr, Auctioneer		2.00
H. S. Roosa, Sheriff		9.52
Stanley Hull, Plaintiff		268.51
Mrs. O. L. Hull, Refund on costs.		21.10
	<u>\$317.83</u>	<u>\$317.83</u>

Sheriff's Fees Retained.

H. S. Roosa, Sheriff
By: E. Wood, Deputy.

EXECUTION DOCKET, UNION COUNTY

COMMON P

THE COL. S. S. REG. CO. 70841

COST BILL

Dolls. Cts. Dolls. Cts.

Att'ys for Plaintiff *Mariott & Mariott*

Att'ys for Defendant

No. of Case *14316*

Petition Filed *Apr. 1 1937*

Judgment

112.09

*The Jane M. Case - Hospital Assn,
vs
Hettie Hughes*

SHERIFF'S RETURN

Sheriff's Office, Union County, Ohio.

May 24, 1937.

Received this writ on the 24th day of May, 1937, at 10:00 o'clock A. M., and pursuant to its command I made a Court House Levy upon the 24th day of May, 1937, on the following described real estate
Situating in the County of Union, State of Ohio, and in the Village of Magnetic Springs, and bounded and described as follows.
Being one frame dwelling house situated on the south side of Catherine Street in said Village, State and County aforesaid, and being Lot No. 52.
Said property is also described as follows:
Being Lot No. fifty-two (52) in N.D. DeGoods Addition to Magnetic Springs in Survey No. 3692 being the same lot as conveyed to Geo. Mitchell by William Gallant by deed Sept. 10, 1881 and recorded in Union County Record of Deeds Vol. 52, Page 113.
I hereby return this writ this 13th day of July, 1937 because of the fact there are prior liens which preclude the sale of the above property.

\$2.50

H. S. Roosa, Sheriff.
E. Wood, Deputy.

PROCEEDINGS

Marriott

Apr. 1 1937

Hospital Room,

24th

of

erine

2.

cell

he

y.

EXECUTION DOCKET, UNION COUNTY

COMMON P

THE COL. B. B. WTR. CO. 70241

COST BILL

Dolls. Cts. Dolls. Cts.

Att'ys for Plaintiff *John W. Dailey*

Att'ys for Defendant

No. of Case *14530*

Petition Filed *Aug 6 1937*

Judgment

845 00

The Ostrander Banking Co.

vs

Bert Mather & Elva Gabriel

SHERIFF'S RETURN

Sheriff's Office, Union County, Ohio.

August 6, 1937

Received this writ on the 6th day of August, 1937, at 2 o'clock P. M., and pursuant to its command I levied on the 6th day of August 1937, upon the following described real estate in the name of Leona Mather,

Situated in the County of Union, State of Ohio and Township of Taylor and in part of Survey No. 5386 and

Beginning in the east line of said Survey at a point 76.56 poles northerly from the south-east corner of said Survey No. 5386; thence westerly parallel with said south line of said Survey 604.50 poles; thence northerly parallel with the east line of said Survey 76.56 poles to the east line of said Survey; thence with said east line of Survey southerly 76.56 poles to the beginning.

Containing 50 acres more or less.

H. G. Roosa, Sheriff

E. Wood, Deputy

\$2.50

February 3 - 1939

For value The Ostrander Banking Co hereby assigns the above judgment without recourse or liability to Harold Mather.

*The Ostrander Banking Co
By: John W. Dailey, atty*

PROCEEDINGS

ley

Aug 6 1937

ing co.

Galbraith

sterly

ly

939

Banking Co
re judgment
to

Banking Co
& ails, atty

EXECUTION DOCKET, UNION COUNTY

THE COL. S. B. W. CO. 70841

COST BILL

Dolls. Cts. Dolls. Cts.

Att'ys for Plaintiff

Donithen & Michel

Att'ys for Defendant

No. of Case 14531

Petition Filed Aug 10, 1937

Judgment

709.86

The Prospect - Citizens Bank, a Corporation

vs.

H. J. Lewis, & C. L. Hollenbach

SHERIFF'S RETURN

Sheriff's Office, Union County, Ohio.

Received this writ on the 10th day of August, 1937, at 11 o'clock A. M., and pursuant to its command I levied on the 11th day of August, 1937, upon the following described goods and chattels, to-wit: Chattel property of H. J. Lewis & C. L. Hollenbach

- 17 heads of Shoats \$102.00
- 6 sows 120.00
- 1 male hog 15.00
- 24 acres growing corn 230.40
- 1 red sow and 7 pigs 65.00
- 2 heifers 90.00
- 5 cows 225.00
- 22 ewes 110.00
- 12 lambs 57.60
- 1 lot of hay in mow 60.00
- 1 well pump 1.00
- 2 milk cans 2.00

Time having expired, I hereby return this writ this 9th day of October, 1937. Sale of chattles could not be made as debtors filed petition in bankruptcy.

H. S. Roosa, Sheriff.
By W. Wood, Deputy.

9.56

We, the Sheriff of Union County, Ohio, do hereby appraise up

- 17 head of
- 6 sows a
- 1 male h
- 24 acres
- 1 red sow
- 2 heifers
- 5 cows
- 22 ewes
- 12 lambs
- 1 lot of
- 1 well p
- 2 milk ca

to be sold in Union County, in the presence of H. J. Lewis, Sheriff, and other goods and chattels of the money of one given v

State of Ohio

I hereby certify that the above and sworn by me on the 11th day of

PROCEEDINGS

nickel
Aug 10, 1937

Bank, a
Hollenback

M.,
on the

er,
nk-

APPRAISAL OF GOODS & CHATELS

We, the undersigned disinterested freeholders and residents of Union County, and State of Ohio, having been duly summoned and sworn by H.S. Roosa Sheriff of said County, by Deputy Sheriff of said County, impartially to appraise upon actual view, the following described goods and chattels, to-wit;

17	head of shoats at \$6.00	\$102.00
6	sows at \$20.00	120.00
1	male hog	15.00
24	cres growing corn at 40¢ a shock	230.40
1	red sow and (7) pigs	65.00
2	heifers at \$45 a head	90.00
5	cows (900) lbs. each	225.00
22	ewes	110.00
12	lambs 60 lbs each	57.60
1	lot of hay in mow	60.00
1	well pump	1.00
2	milk cans	2.00

to be sold on an execution issued from the Court of Common Pleas of said County, in the action of The Prosept Citizens Bank Plaintiff, against H. J. Lewis, et al., Defendants, do forthwith, after actual view of said goods and chattels, make return and say that the same are of the real value in money of one thousand and seventy-eight dollars.

Given under our hands this 11th day of August, 1937.

John Pfarr
Clarence N. Brown

State of Ohio, Union County:

I hereby certify that the within appraisers John Pfarr and Clarence N. Brown are freeholders and residents of said County, and were duly summoned and sworn by me to appraise, the within described goods and chattels, this 11th day of August, 1937.

H. S. Roosa, Sheriff
By W. Wood, Deputy.

THE COL. & MFR. CO. 70241

COST BILL

Dolls. Cts. Dolls. Cts.

Att'ys for Plaintiff *Robert F. Allen*

Att'ys for Defendant

No. of Case *14552*

Petition Filed *Oct 1, 1937*

Judgment

227464

Lucy P. Smith

vs.

Fred D. Smith, et al

Edna B. Smith

SHERIFF'S RETURN

Sheriff's Office, Union County, Ohio.

October 1st. 1937.

Received this writ on the 1st day of October, 1937, at 2 o'clock P. M., and pursuant to its command I proceeded to make a Court House levy on the 2nd day of October, 1937 on the following described property, to-wit:

Situated in the State of Ohio, County of Union, and Township of Taylor. Part of Survey No. 4265.

Beginning at a stake and stone, witness two ironwoods and Hornbeam, south corner to lot No. 3; thence correcting the course N. 81°30' E. 286½ poles to a stake and corner to Robert Malone; thence N. 20° W. 82 poles to a stake another corner of said Malone's lot; thence S. 81 deg. W. 250½ poles to a stake corner to a lot of 5 acres sold to George Stewart to John Orahod; thence S. 11 deg. 45' E. 39-7/10 poles to a stake in the center of the road leading from Maryville to Newton; thence with said road N. 74 deg. W. 25-2/10 poles to a stake and stone; thence S. 11 deg. 45' E. 52 poles to the beginning. Containing one hundred and forty acres, more or less.

Also one-third interest in the following described real estate on the tax duplicate in the name of Lucy P. Smith, and in which Lucy P. Smith has a life estate.

Situated in the County of Union, State of Ohio, and Township of York and part of Survey No. 5387 and bounded and described as follows: Beginning at a stone, beach, hickory elm & lynn southeast corner of said Survey; thence with the east line of said Survey N. 10½° E. 212.40 poles to a stone corner to Elizabeth Fox's land; thence with the south line of said land N. 80½ deg. W. 127.40 poles to a stone corner to said land in the west line of Lot No. 2 of the subdivision of said Survey No. 5387; thence with the west line of said Lot No. 2 and No 1 of said subdivision S. 10° W. 211 poles to a stake elm, hickory and lynn southwest corner to said line S. 80° E. 126.56 poles to the beginning.

Containing 168 acres more or less.

Excepting therefrom (2) acres conveyed by Phillip C. Adams and Lenora Adams his wife to George Sanderson, also

Excepting therefrom 43.80 acres conveyed on the 1st. day of February, 1899 by Philander H. Smith and Lucp P. Emith his wife to Joel B. T. ylot and recorded in Vol. of Deeds No. 76, Page 85.

I hereby return this writ by order of plaintiff's attorney.

H. S. Roosa, Sheriff
W. Wood, Deputy.

Dec 7th, 1937
This execution is satisfied
and the same is cancelled and
released.
Robert F. Allen
att for plt.

PROCEEDINGS

Oct 1, 1937

al

outh
to
stake
S.
rom
a
aining

a

and
at
er to

e em,
the

nd

Dec 7, 1937
is satisfied
null and

Allen

EXECUTION DOCKET, UNION COUNTY

COMMON P

THE COL. B. & MFG. CO. 70041

COST BILL

Dolls. Cts. Dolls. Cts.

Att'ys for Plaintiff *Richard C. Thrall*

Att'ys for Defendant

No. of Case *14158*

Petition Filed *Sept 18 1936*

Richard C. Thrall

vs.

James H. Sanders, et al.

Sheriff's Return

Sheriff's Office, Jefferson County, Ohio.
October 25, 1937.

Received this writ on the 29th day of June, 1937, at 10:00 o'clock A. M., I immediately made diligent effort to execute it. I found no goods or chattels, lands or tenements, of the defendant, James H. Sanders whereon to levy, and for want thereof said writ is returned, no money made, not satisfied.

\$2.50

Robert Dobbie Bates, Sheriff
By Samuel A. Gaylor, Deputy.

PROCEEDINGS

Thral

Sept. 18 1936

ll

, et al.

EXECUTION DOCKET, UNION COUNTY

THE COL. B. R. REG. CO. 70841

COST BILL

Dolls. Cts. Dolls. Cts.

Att'ys for Plaintiff Hoopes & Sanders

Att'ys for Defendant

No. of Case 14570

Petition Filed Nov 6 1937

Judgment

335210

Kenneth C. Howard

vs.

L.O. Walcutt, Harriette K.

Walcutt, & Nettie M. Walcutt

SHERIFF'S RETURN

Sheriff's Office, Franklin County, Ohio.
November 8th, 1937.

Received this writ on the 8th day of November, 1937, at 3 o'clock P. M., and pursuant to its command I levied on the 8th day of November, 1937, upon the for want of goods and chattels upon which to levy I did on this 8th day of November, 1937, levy on the following described real estate. Also on the following described real estate, situated in the State of Ohio, County of Franklin and in the Township of Norwich, being part of Survey No. 547, Virginia Military lands:
First Tract: Beginning at a stone in the center of the County Road Ezekiel Lattimer's Southwest corner thence along the center line of said road North 73 deg. 15' east 90.50 poles to a stone, also in the center of said road; thence south 26 deg. 35' east 128.75 poles to a stone in the North side of the Columbus Piqua and Indiana Railroad; thence south 78 deg. west 128 poles to a stake. George Armstrong's Southeast corner; thence along said Armstrong's east line North 9 deg. 35' west 117 poles to the beginning, containing 82 acres of land Reserving the rightofway forever to the said Columbus Piqua and Indiana Railroad Co. Said Railroad occupying about 2 acres of said ground within the above described boundaries of said premises. Second Tract: Being also part of said Survey No. 547 aforesaid. Beginning at a stake or stone in the center of the County Road leading westward from Simley's corner near Wesley Chapel, said Stone being the northeast corner to Adam Trish's farm which he purchased from John R. Hillard and running thence with the center line of said road North 73 deg. 15' east 16 poles to a stone at an angle in said road; thence still with the center line of said road north 65 deg. 45' east 22 poles to a stone northwest corner to land sold to Solomon Evans; thence with said Evans West line South 9 deg. 20' east 129 poles to a stone in the north line of the Columbus Piqua and Indiana Railroad the southeast corner to said Trish's land purchased of said Hillard. thence with said Trish's East line north 26 deg. 30' West 127.08 poles to the beginning containing 14 acres, 3 rods, and 13 square poles of land. as the same is recorded in Vol. 771 Page 541, Franklin County Recorder's Office, Franklin County, Ohio.

\$3.80

Return Account of prior liens

Jacob E. Sandusky,
Sheriff of Franklin
County, O.

E. G. Zeng, Deputy.

Sheriff's Office,
November 18,

Received
and pursuant
for want of
described real
Ohio, and in
Being part of
W. Howard by
the Deed Recor
Jeanette M. Wa
page 509, Fran
veyed being al
and lying betw
the right of w
north and east
estimated to c
288, page 509
Returned

\$3.30

PROCEEDINGS

SHERIFF'S RETURN

Sheriff's Office, Franklin County, Ohio.
November 18, 1937.

Received this writ on the 17th day of November, 1937, at 9 o'clock A. M., and pursuant to its command I levied on the 18th day of November, 1937, upon the for want of goods and chattels upon which to levy I did levy on the following described real Estate:- Situated in the County of Franklin and in the State of Ohio, and in the Township of Franklin, bounded and described as follows: Being part of the premises conveyed by Archie Egar Woods and others to John W. Howard by deed dated March 28th, 1888, of record in Vol. 493, Page 636, of the Deed Records of Franklin County, Ohio, and conveyed by John W. Howard to Jeanette M. Walcutt by deed dated September 1, 1894, and recorded in Vol. 288, page 509, Franklin County, Ohio Deed Records. The part and parcel hereby conveyed being all that part of said premises in said deed described intersecting and lying between the center line of the Columbus and Dublin Turnpike Road and the right of way of the P. C. C. & St. Louis Railway Company, the same being north and east of said Turnpike and South and west of said Railway right of way, estimated to contain 45 acres, more or less, as the same is recorded in Vol. 288, page 509, Franklin County Recorder's Office, Franklin County, Ohio.
Returned account of Prior Liens.

Jacob E. Sandusky, Sheriff of
Franklin County, Ohio.

J. C. Driscoll, Deputy.

\$3.30

nders.
Nov. 6 1937

rd
Jeanette M.
Walcutt

P. M.,
upon
h day

Ohio,
No.

ekiel
orth
d;
e of
8 poles
strong's
82
qua and
und

e or
corner
as
e
an
ch 65
omon
s to
e
nce with
ning
is
lin

,
in

y.

EXECUTION DOCKET, UNION COUNTY

COMMON P

THE SOL. S. B. MFG. CO. 70641

COST BILL

Dolls. Cts. Dolls. Cts.

Att'ys for Plaintiff *Carlisle S. Dollings
Porter & Porter*

Att'ys for Defendant

No. of Case *14296*

Petition Filed *March 6 1937*

Judgment

110.00

Charles Barnes

*vs.
Everett Epps*

SHERIFF'S RETURN

Sheriff's Office, Union County, Ohio.
October 23, 1937.

Received this writ on the 22nd day of October, 1937, at 3:00 o'clock
P.M., and pursuant to its command I levied on the 22nd day of October,
1937, upon the following goods and chattels.

- 1 Corn Binder \$35.00
- 1 Riding Breaking Plow 5.00
- 1 Mowing Machine 15.00
- 1 Garden Plow 2.00
- 1 Wheat Drill 20.00
- 1 Double Disc 20.00
- 1 Corn Planter 10.00
- 1 One Row Cultivator⁴ 10.00
- 1 Breaking Plow(walking) 2.00
- 1 Set Work Harness(two sides) 5.00
- 1 Sow and eight pigs 25.00
- 6 shoats 40.00
- 2 Sows 40.00
- 5 Milk Cows 325.00
- 12 Tons Hay 72.00
- 1 Farm Wagon with rack 15.00
- 1 1936 Chevrolet(two door) 500.00

Time having expired I hereby return this writ this 22nd day of December,
1937, as prior liens preclude the sale thereof.

\$4.26

H. S. Roosa, Sheriff.
E. Wood, Deputy.

We, the
County, and
Roosa, Sherl
County, impa
goods and ch

- 1 Corn Bind
- 1 Riding Br
- 1 Mowing Ma
- 1 Garden Pl
- 1 Wheat Dri
- 1 Double Di
- 1 Corn Plan
- 1 One Row C
- 1 Breaking
- 1 Set Work
- w and e
- Shoats
- 2 Sows
- 5 Milk Cows
- 12 Tons Hay
- 1 Farm Wago
- 1 1936 Chev

to be sold o
Pleas of sa
Everett Epps
chattels, ma
of Eleven Hu
Given u

State of O'i

I hereb
Affine are f
and sworn by
22nd day of

PROCEEDINGS

March 6 1937

APPRAISAL OF GOODS AND CHATTELS

We, the undersigned disinterested freeholders and residents of Union County, and State of Ohio, having been duly summoned and sworn by H. S. Roosa, Sheriff of said County, By Robert Ackerman Deputy Sheriff of said County, impartially to appraise upon actual view, the following described goods and chattels, to-wit:

1	Corn Binder	\$35.00
1	Riding Breaking Plow	5.00
1	Mowing Machine	15.00
1	Garden Plow	2.00
1	Wheat Drill	20.00
1	Double Disc	20.00
1	Corn Planter	10.00
1	One Row Cultivator	10.00
1	Breaking Plow(walking)	2.00
1	Set Work Harness(two sides)	5.00
	w and eight pigs	25.00
	Shoats	40.00
2	Sows	40.00
5	Milk Cows	325.00
12	Tons Hay	72.00
1	Farm Wagon with rack	15.00
1	1936 Chevrolet(two door)	500.00

to be sold on an Execution against plaintiff issued from the Court of Common Pleas of said County, in the action of Charles Barnes, Plaintiff, against Everett Epps, Defendant, do forthwith, after actual view of said goods and chattels, make return and say that the same are of the real value in money of Eleven Hundred Forty-one & 41/100 Dollars.

Given under our hands this 22nd day of October, 1937.

Clarence N. Brown
Max C. Amrine

State of Ohio, Union County.

I hereby certify the within Appraisers Clarence N. Brown and Max C. Amrine are freeholders and residents of said County, and were duly summoned and sworn by me to appraise, the within described goods and chattels, this 22nd day of October, 1937.

H. S. Roosa, Sheriff.
By Robert Ackerman, Deputy.
E. Wood, Deputy.

ember,

EXECUTION DOCKET, UNION COUNTY

THE COL. B. B. REG. CO. 70541

COST BILL

Dolls. Cts. Dolls. Cts.

Att'ys for Plaintiff Paul G. Simpson

Att'ys for Defendant

No. of Case 14588

Petition Filed Dec. 28th 1937

Judgment

557 34

Trustees of The Union Banking Co.
West Mansfield, Ohio

vs.
Harry Cunningham

Sheriff's Return

Sheriff's Office, Union County, Ohio.

December 28th, 1937.

Received this writ on the 28th day of December, 1937, at 11 o'clock
A. M.,

I hereby return this writ this 30th day of December, 1937, by order
of plaintiff's attorney. Case settled and dismissed.

\$5.22 Sheriff's Fees
\$2.00 Appraisers Fees

H. S. Roosa, Sheriff.
E. Wood, Deputy.

PROCEEDINGS


son

Dec. 28th 1937

Banking Co.

clock

order



EXECUTION DOCKET, UNION COUNTY

COST BILL

Dolla. Cts. Dolla. Cts.

Att'ys for Plaintiff *Muddleton & Dickenson*
Att'ys for Defendant

No. of Case *14586*

Petition Filed *Dec 16 1937*

Judgment

371 38

Bellefontaine National Bank
vs
B. W. Jacobs

Sheriff's Return

Sheriff's Office, Logan County, O., 10.

December 30th, 1937.

Received this writ on the 17th day of December, 1937, at 10:30 o'clock A. M., after due and diligent search I failed to find any goods or chattels upon which to levy. This writ returned this 30th day of December, 1937.

\$1.58

Charles C. Bewley, Sheriff of Logan County, Ohio.

PROCEEDINGS

Benson

Dec 16 1937

ank

EXECUTION DOCKET, UNION COUNTY

COST BILL

Dolls. Cts. Dolls. Cts.

Att'ys for Plaintiff
Att'ys for Defendant

Clifton L. Caryl

No. of Case 13850

Petition Filed Feb. 25 1935

Judgment

170 00

Frances Welch
vs
Earl Dennis

SHERIFF'S RETURN

Sheriff's Office, Union County, Ohio.
February 27th, 1935

Received this writ on the 26th day of February, 1935 at 11 o'clock A. M., and pursuant to its command I levied on the 27th day of February, 1935, upon the following described goods and chattels, to-wit:
Ford Truck, Model A, 1931.

I hereby return this writ this 4th day of February, 1938, as the case was settled and dismissed some time ago. This execution was in this office when I took office in January, 1937.

H. S. Roosa, Sheriff.
E. Wood, Deputy.

\$5.70
2.00

APPRAISAL OF GOODS AND CHATTELS

We, the undersigned disinterested freeholders and residents of Union County, and State of Ohio, having been duly summoned and sworn by William Rausch, Sheriff of said County, impartially to appraise upon actual view, the following described goods and chattels, to-wit:
Ford Truck. Model A., 1931.

to be sold on an execution issued from the Court of Common Pleas of said County, in the action of Frances Welch Plaintiff, against Earl Dennis, Defendant, do forthwith, after actual view of said goods and chattels, make return and say that the same are of the real value in money of _____ Dollars.

Given under our hands this 27th day of February, 1935.

W. M. Shark
John Dilsaver

State of Ohio, Union County:

I hereby certify that the within Appraisers Wm. Tharp, and John Dilsaver are freeholders and residents of said County, and were duly summoned and sworn by me to appraise, the within described goods and chattels, this 27th day of February, 1935.

Wm. Rausch, Sheriff.

PROCEEDINGS

Caryl

Feb. 25 1935

M.,
on

was
en I

aid
endant,
l

ver
worn
of

EXECUTION DOCKET, UNION COUNTY

THE COL. S. S. WFS. CO. 70241

COST BILL

Dolls. Cts. Dolls. Cts.

Att'ys for Plaintiff

Richard C. Thrall

Att'ys for Defendant

No. of Case 14019

Petition Filed Jan 4 1936

Judgment

214 10

John W. Jarvis vs. Tronnie Price

SHERIFF'S RETURN

Sheriff's Office, Union County, Ohio. June 15th, 1936.

Received this writ on the 15th day of June, 1936, at 10 o'clock A. M., and pursuant to its command I levied on the 15th day of June, 1936, upon the undivided one-sixth interest of Tronnie Price in the following described real estate in the name of John C. Price and Mary or Mary A. Price.

Real estate in the name of John C. Price and Mary or Mary A. Price. Situated in the County of Union, in the State of Ohio and in the Village of Broadway, and bounded and described as follows:

Being Sixty (60) feet off the west side of Lot Number Sixty-one (61), situated in the eastern Addition to said Village of Broadway, For further description reference is hereby made to the plat of said Village (and addition to same) in the office of the County Recorder at Marysville, Ohio, Plat No. One, page 92. The part of said Lot hereby conveyed being 60 feet fronting on the Main Street of the said Village.

Also the following: Situated in the County of Union, in the State of Ohio, and in the Village of Broadway and bounded and described as follows:

Beginning at the north east corner of Lot number (24) twenty-four in the Village of Broadway and in the South line of Main Street; thence with said line in an easterly direction to a point where said line intersects the North line of Broad Street in a southeasterly direction to the south east corner of said Lot (no.24) to the place of beginning. Containing one-eighth of any acre be the same more or less.

The same dedded to Alexander Lenhard by Peleg Cranston and Mary A. Cranston, Dec. 20, 1888.

Also the following described premises. Situated in the County of Union in the State of Ohio, in Survey No. 89 being town lot (No. 24) of the Village of Broadway, the same dedded to Matilda Leonard by John M. Johnson and Elizabeth Johnson on the 26th day of September, 1878.

Also the following: Situated in Union County and State of Ohio, and Township of Taylor, and bounded and described as follows:

Situated in and being part of Survey No. 829. Beginning at a burr oak, sugar and beech northwest corner to David Lockwood's land and in the southern line of George W. Freeman's land; thence with said line North 81° West 31.60/100 poles to a stone corner to a lot of land conveyed by Samuel Straley to Barbara B. Willis on the 6th day of January, 1869; thence with the east line of said Lot South 9° West 202.40/100 poles to a stake in the northerly line of the A. G. W. Railroad; thence with said line North 43° East 63 poles to a stake in the west line of said Davis Lockwood's land; thence with said line North 7 1/2° East 150 poles to the beginning. Containing thirty-seven acres, more or less.

Also the following: Situated in the County of Union, in the State of Ohio, and in The Township of Taylor and bounded and described as follows:

Being Survey No. 5629 and 6490. Beginning at a stone in the Northeast corner of Nancy Moxley's land; thence N. 81 1/2° E. 14 poles to a stone in the center of the Judy Road; thence S. 7° E. 137-8/10 poles to a stone; thence S. 81 1/2° W. 14 poles to a stone; thence N. 7° West 137-8/10 poles to the beginning.

Containing (12) twelve acres, more or less. Being the same transferred from Samuel Rayford and wife to S. N. McCloud

Time having elapsed some time ago I hereby return this execution this 7th day of February, 1938, I made the court house levy on the real estate, and the chattels could not be sold due to prior liens. This case here when I took office January 4, 1937.

\$8.94

\$2.00

H. S. Roosa, Sheriff. E. Wood, Deputy.

This judgment paid fully released Office Jenkins

John W. Jarvis vs. Tronnie Price

WHEREAS, from the Court 1936, in a dec manding said S described land and State of O The undiv cribed real es Situated of Broadway, a Being Six situated in th For furth lage (and addi Ohio, Plat No. feet fronting Also the Situated of Broadway an Beginning Village of Bro in an easterly of Broad Stree Lot (no.24) to the same moreo The same December 20, 1 Also the Situated being town lot Leonard by Joh 1878. Also the Situated bounded and de Situated Beginning Lockwood's lan with said line land conveyed 1869; thence w a stake in the North 43° East land; thence w Containing thi Also the Situated ship of Taylor Being Surv Beginning thence N. 81 1/2° S. 7° E. 137-8/ thence N. 7° We Containing Being the did summon interested free to us an oath i view thereof. Now We, ad do find and est viz; 1st Tra 4th Tract: \$16 IN TESTIMO Attest: William Rausch, By A. Grigsby, The State of Oh I hereby ce and H. E. Conrk County, Ohio, an within described Dated this

PROCEEDINGS

LAND APPRAISEMENT

John W. Jarvis,
vs.
Tronnie Price.

June 15, 1936

In Common Pleas Court,
of Union County, Ohio.

WHEREAS, the Sheriff of said County, having in his hands an Execution issued from the Court of Common Pleas of said County, on the 15th day of June, A. D. 1936, in a decree in favor of John W. Jarvis and against Tronnie Price commanding said Sheriff to cause to be appraised, advertised and sold, the following described land and tenements situate in Township, County of and State of Ohio, to-wit:

The undivided one-sixth interest of Tronnie Price in the following described real estate in the name of John C. Price and Mary or Mary A. Price. Situated in the County of Union, in the State of Ohio and in the Village of Broadway, and bounded and described as follows:

Being Sixty (60) feet off the west side of Lot Number Sixty-one (61), situated in the eastern Addition to said Village of Broadway. For further description reference is hereby made to the plat of said Village (and addition to same) in the office of the County Recorder at Marysville, Ohio, Plat No. one, page 92. The part of said lot hereby conveyed being 60 feet fronting on the Main Street of the said Village.

Also the following:
Situated in the County of Union, in the State of Ohio, and in the Village of Broadway and bounded and described as follows:

Beginning at the northeast corner of Lot Number (24) twentyfour in the Village of Broadway and in the South line of Main Street; thence with said line in an easterly direction to a point where said line intersects the North line of Broad Street in a southeasterly direction to the south east corner of said Lot (no. 24) to the place of beginning. Containing one-eighth of an acre be the same more or less.

The same deeded to Alexander Lenhard by Peleg Cranston and Mary A. Cranston, December 20, 1888.

Also the following Described premises:
Situated in the County of Union in the State of Ohio, in Survey No. 89 being town lot (No. 24) of the Village of Broadway, the same deeded to Matilda Leonard by John M. Johnson and Elizabeth Johnson on the 26th day of September, 1878.

Also the following:
Situated in Union County and State of Ohio, and Township of Taylor, and bounded and described as follows:

Situated in and being part of Survey No. 829. Beginning at a burr oak, sugar and beech northwest corner to David Lockwood's land and in the southern line of George W. Freeman's land; thence with said line North 81° West 31.60/100 poles to a stone corner to a lot of land conveyed by Samuel Straley to Barbara B. Willis on the 6th day of January, 1869; thence with the east line of said Lot South 9° West 202/40/100 poles to a stake in the northerly line of the A. G. W. Railroad; thence with said line North 43° East 63 poles to a stake in the west line of said Davis Lockwood's land; thence with said line North 7 1/4° East 150 poles to the beginning. Containing thirty-seven acres, more or less.

Also the following:
Situated in the County of Union, in the State of Ohio, and in the Township of Taylor and bounded and described as follows:
Being Survey No. 5629 and 6490.

Beginning at a stone in the Northeast corner of Nancy Moxley's land; thence N. 81 1/2° E. 14 poles to a stone in the center of the Judy Road; thence S. 7° E. 137.8/10 poles to a stone; thence S. 81 1/2° W. 14 poles to a stone; thence N. 7° West 137.8/10 poles to the beginning. Containing (12) twelve acres, more or less.

Being the same transferred from Samuel Rayford and wife to S. N. McCloud. did summon us Sewell Watts, G. M. Haines and H. E. Conkright three disinterested freeholders, residing within said County of and administered to us an oath impartially to appraise said lands and tenements, upon actual view thereof.

Now We, after actual view of said premises, and forthwith, after such view, do find and estimate the real value in money of said premises to be as follows, viz; 1st Tract: \$184.00 Dollars 2nd & 3rd. Tract: \$117.00 Dollars.

4th Tract: \$167.00 Dollars 5th Tract: \$50.00 Dollars

IN TESTIMONY WHEREOF, WE hereunto set our hands this 15 day of June, 1936.

Attest:
William Rausch, Sheriff
By A. Grigsby, Deputy.

Sewell Watts
G. M. Haines
H. E. Conkright

The State of Ohio, Union County.

I hereby certify that I called an inquest of Sewell Watts, G. M. Haines and H. E. Conkright three disinterested freeholders, residents of Union County, Ohio, and administered to them an oath impartially to appraise the within described property upon actual view.

Dated this 15th day of June, 1936.

William Rausch, Sheriff
By A. Grigsby, Deputy.

EXECUTION DOCKET, UNION COUNTY

COMMON P

THE COL. S. S. REG. CO. 70541

COST BILL

Dolls. Cts. Dolls. Cts.

Att'ys for Plaintiff Hoopes & Sanders

Att'ys for Defendant

No. of Case 14585

Petition Filed Dec 16 1937

Judgment

303 75

The Columbus Mutual Life Ins

co

vs

J. M. Wilson

SHERIFF'S RETURN

Sheriff's Office, Union County, Ohio.

December 17, 1937.

Received this writ on the 16th day of December, 1937, at 11 o'clock A. M., and pursuant to its command I levied on the 17th day of December, 1937, upon the following goods and chattels

264 shocks corn at 40¢ a shock	\$105.60
26 head of lambs @ \$4.25	110.50
10 head of Ewes @ \$7.00	70.00
Brooder House	100.00
17 tons of hay @ \$5.00	85.00
mowing machine	15.00
single disc	15.00
riding corn plow	15.00
riding breaking plow	5.00
walking plow breaking	5.00
drag harrow	3.50
wagon and rack	35.00
double set of harness	20.00
hay rake	5.00
2 feed racks @ \$4.00	8.00
3 12 ft. troughs	3.00
	<u>\$600.60</u>

I hereby return this writ this 7th day of February, 1938, by order of plaintiff's attorney. Prior liens preclude the sale of the chattels. Partial settlement has been made.

\$5.58
2.00

H. S. Roosa, Sheriff.
E. Wood, Deputy.

c. v.

We, the County, and Roosa, Sheriff, to appraise to-wit:

- 264 Shocks
- 26 head
- 10 Head
- Brood
- 17 Tons
- Mowin
- Singl
- Ridin
- Ridin
- Walki
- Drag
- Wagon
- Double
- Hay R
- 2 Feed
- 3 12 foot

to be sold County, in against F. goods and c in money of Given

State of Oh

I her Bump are f sworn by m day of Dec

PROCEEDINGS

nders

Dec. 16 1937

Life Ins.

2.00

APPRAISAL OF GOODS AND CHATTELS

We, the undersigned dis interested freeholders and residents of Union County, and State of Ohio, having been duly summoned and sworn by H. S. Roosa, Sheriff of said County, by Deputy Sheriff of said County, impartially to appraise upon actual view, the following described goods and chattels, to-wit:

264	Shocks Corn at 40% a shock	
26	head of Lambs @ \$4.25	\$105.60
10	Head of Ewes @ \$7.00	110.50
	Brooder House	70.00
17	Tons of Hay @ \$5.00	100.00
	Mowing Machine	85.00
	Single Disc	15.00
	Riding Corn Plow	15.00
	Riding Breaking Plow	15.00
	Walking Plow Breaking	5.00
	Drag Harrow	5.00
	Wagon and Rack	3.50
	Double set of Harness	35.00
	Hay Rake	20.00
2	Feed Racks @ \$4.00	5.00
3	12 foot troughs	8.00
		3.00
		<u>\$600.60</u>

to be sold on an execution issued from the Court of Common Pleas of said County, in the action of The Columbus Mutual Life Insurance Company Plaintiff, against F. M. Wilson, Defendant, do forthwith, after actual view of said goods and chattels, make return and say that the same are of the real value in money of Six Hundred & 60/100 Dollars.

Given under our hands this 17th day of December, 1937.

John Pfarr
W. M. Bump

State of Ohio, Union County:

I hereby certify that the within Appraisers, John Pfarr and W. M. Bump are freeholders and residents of said County, and were duly summoned and sworn by me to appraise, the within described goods and chattels, this 17th day of December, 1937.

H. S. Roosa, Sheriff
By: E. Wood, Deputy.

EXECUTION DOCKET, UNION COUNTY

THE COL. R. R. REG. CO. 70841

COST BILL

Dolls. Cts. Dolls. Cts.

Att'ys for Plaintiff *Hoopes, Sanders & Hoopes*

Att'ys for Defendant

No. of Case *14584*

Petition Filed *Dec. 14, 1937*

Judgment

35823

*Ohio Grain Co-operative
Association, Inc.*

vs.

Mary Henderson

Sheriff's Return

Sheriff's Office, Union County, Ohio.

February 8, 1938.

Received this writ on the 8th day of February, 1938, at 2 o'clock P. M., and pursuant to its command on February 8, 1938, I made a Court House levy upon the following described real estate:

Situated in the State of Ohio, County of Union, and Township of Paris.

Being part of Survey No. 5138, beginning at a stake in the center of the road leading from Marysville to Kenton, being the northeast corner of said Survey; thence with the North line of said Survey S. 80° W. 220 poles to the center of Mill Creek; thence down the creek in the center and with the meanders thereof to a walnut tree, being the corner between this tract and the tract owned by Eliza Hornbeck; thence with said Hornbeck line, N. 80° E. 280 poles to a stake in the center of the aforesaid road; thence with said Road, No. 8° 30' W. 142 poles to the place of beginning, containing 237½ acres.

Also the following real estate, part of said Survey No. 5138 and bounded and described as follows:

Beginning at a stake (witness a white oak, beech and ash) in the center of the Marysville and Kenton Road and southeast corner to that part of said Survey No. 5138 which was devised by James C. Dines to Nancy Dines; thence with the south line of said lands S. 80° W. 280 poles to a stake a corner to said lands in the center of Mill Creek; thence down said creek with the meanders thereof to the south line of said Survey No. 5138; thence with said line N. 80° E. 280 poles to the beginning; containing 237.50 acres, more or less.

I hereby return this writ this 8th day of February, 1938, by order of plaintiff's attorneys. "Cannot be sold due to prior liens."

\$2.50

H. S. Roosa, Sheriff.
E. Wood, Deputy.

PROCEEDINGS

** Hoopes*

Dec. 14, 1937

ers
o
d
ders

EXECUTION DOCKET, UNION COUNTY

COMMON P

THE COL. B. B. MFG. CO. 751241

COST BILL

Dolls. Cts. Dolls. Cts.

Att'ys for Plaintiff *Lick & Rich*

Att'ys for Defendant

No. of Case *14297*

Petition Filed *Mar 6 1937*

Judgment

3850 00

*Eldon W Rea
vs
Box Forwarding Company,
Robert O'Dell.*

SHERIFF'S RETURN

Cincinnati, Ohio, December 22, 1937.

No goods or chattels, lands or tenements found whereon to levy.

George A. Lutz, Jr. Sheriff
Hamilton County, Ohio.

Sheriff's Fees \$.75

By Ray D. Podesta
Deputy.

SHERIFF'S RETURN

Sheriff's Office, Union County, Ohio.
May 3, 1938

Received this writ on the 22nd day of March, 1938, at 9 o'clock A. M. I hereby return this execution this 3rd day of May, 1938, by order of plaintiff's attorney. No levy made. Case settled and dismissed.

H. S. Roosa, Sheriff.
By E. Wood, Deputy.

PROCEEDINGS

Mar. 6 1937

Company,

EXECUTION DOCKET, UNION COUNTY

THE COL. S. B. REG. CO. 70841

COST BILL

Dolls. Cts. Dolls. Cts.

Att'ys for Plaintiff *Hoopes, Sanders & Hoopes*

Att'ys for Defendant

No. of Case *14582*

Petition Filed *Dec. 13 1937*

Judgment

652 84

The Goodyear Tire & Rubber Co., Inc.

vs.

*George E. Arthur
d/b/a Arthur Oil Co.*

SHERIFF'S RETURN

Sheriff's Office, Union County, Ohio.

Received this writ on the 28th day of January, 1938, at 1 o'clock P. M., and pursuant to its command I levied on the 29th day of January, 1938, upon the following goods and chattels.

Gasket Shellac	.50
Wiper Blades	1.50
Condensers	1.00
Tire Tools	1.50
Pop Tools	1.00
Wheel Jacks	3.00
Small Tools	5.00
Tube Vol.	3.00
Spark Plug and Tester	3.00
Tire Gauges	1.50
Radiator Tester	2.00
10 Gal. of Coal Oil	.90
Stove	2.00
One--600--16 Tire	12.00
One--5--25--17 tire	7.00
Three Tubes	4.50
4 Gal. of Motor Oil	2.00
28 qt. of Motor Oil	5.60
Cash Register	10.00
Office Furniture	5.00
50 Bars of Candy	1.50
35 Packages of Gum	1.05
9 Cigars	.25
Case of Bottles of Oil	1.50
412 Gal. of Gasoline at 15¢ a gallon	61.80
Car Lift	250.00
Air Compressor	125.00
Battery Charges	10.00
Bower Greasing Outfit	30.00
Other Greasing Equipment	10.00
Car Washing Hose	5.00
150 lbs. of Grease	15.00
123 Qts. of Canned Oil	24.60
40 lbs. of Hypoid Gear Lub.	8.00
3 Gal. Cans Motor Oil	1.80
6 Gal. Auto Freeze	3.00
3 Batterys	9.00
15 Fan Belts	7.50
Assortment of tire patches	1.50

\$640.50

Time having expired I hereby return this execution this 28th day of March, 1938, by order of plaintiff's attorney.

H. S. Roosa, Sheriff.
E. Wood, Deputy.

We, t
County, sh
Sheriff of s
appraise upo

Gasket Shell
Wiper Blades
Condensers
Tire Tools
Pop Tools
Wheel Jacks
Small Tools
Tube Vol.
Spark plug a
Tire Ga
Radiator Tes
10 Gal Coal
Stove
One--600--16
One--5--25--17
Three Tubes
4 Gal. of Mot
28 Qt. of Mot
Cash Register
Office Furnit
50 bars of ca
35 packages c
9 cigars
Case of Bottl
412 Gal Gasol
Car Lift
Air Compresso
Battery Charg
Bower Greasin
Other Greasin
Car Washing
150 lbs. of G
123 qts. of C
40 lbs. of hy
3 Gal cans Mo
6 Gallon Auto
3 Batterys
15 Fan Belts
Assortment of

to be sold on
the auction of
Arthur d/b/a A
goods and chat
money of six h
day of January

STATE OF OHIO,

I hereby
are freeholder
by me to appra
January, 1938.

PROCEEDINGS

no & Hoopes

Dec. 13 1937

Rubber

Co.

the

APPRAISAL OF GOODS AND CHATTELS

We, the undersigned disinterested freeholders and residents of Union County, and State of Ohio, having been duly summoned and sworn by H. S. Roosa, Sheriff of said County, by Deputy Sheriff of said County, impartially to appraise upon actual view, the following described goods and chattels, to-wit:

Gasket Shellas	.50
Wiper Blades	1.50
Condensers	1.00
Tire Tools	1.50
Pop Tools	1.00
Wheel Jacks	5.00
Small Tools	5.00
Tube Vol.	3.00
Spark plug and tester	3.00
Tire Gauges	1.50
Radiator Tester	2.00
10 Gal Coal Oil	.90
Stove	2.00
One--600--16 tire	12.00
One--5--25-17 tire	7.00
Three Tubes	4.50
4 Gal. of Motor Oil	2.00
28 Qt. of Motor Oil	5.60
Cash Register	10.00
Office Furniture	5.00
50 bars of candy	1.50
35 packages of Gum	1.05
9 Cigars	.25
Case of Bottles of Oil	1.50
412 Gal Gasoline at 15¢ a gallon	61.80
Car Lift	250.00
Air Compressor	125.00
Battery Chargés	10.00
Bower Greasing Outfit	30.00
Other Greasing Equipment	10.00
Car Washing Hose	5.00
150 lbs. of Greese	15.00
123 qts. of Cannes Oil	24.60
40 lbs. of hypold Geere Lub.	8.00
3 Gal cans Motor Oil	1.80
6 Gallon Auto Freeze	3.00
3 Batterys	9.00
15 Fan Belts	7.50
Assortment of tire patches	1.50
TOTAL	<u>\$640.50</u>

to be sold on an _____ issued from the Court of Common Pleas of said County, in the auction of The Goodyear Tire & Rubber Co. Plaintiff, against George E. Arthur d/b/a Arthur Oil Co. Defendant, do forthwith, after actual view of said goods and chattels, make return and say that the same are of the real value in money of six hundred forty & 50/100 Dollars. Given under our hands this 29th day of January, 1938.

John Pfarr
Ray Slemmons

STATE OF OHIO, UNION COUNTY.

I hereby certify that the within /Appraisers, John Pfarr, and Ray Slemmons are freeholders and residents of said County, and were duly summoned and sworn by me to appraise, the within described goods and chattels, this 29th day of January, 1938.

H. S. Roosa, Sheriff.
By E. Wood, Deputy.

EXECUTION DOCKET, UNION COUNTY

COMMON P

THE COL. R. B. MFG. CO. 70841

COST BILL

Dolls. Cts. Dolls. Cts.

Att'ys for Plaintiff *Clifton L. Caryl*
Att'ys for Defendant

No. of Case *14623*

Petition Filed *Feb. 1 1938*

Judgment *157 00*

C. A. Gares
vs.
Grace Moeffert.

SHERIFF'S RETURN

Sheriff's Office, Union County, Ohio.

February 5, 1938.

Received this writ on the 3rd day of February, 1938, at 9 o'clock A. M., and pursuant to its command I levied on the 3rd day of February, 1938, upon the following goods and chattels:

- 1 Fordson Tractor with Fenders.....\$50.00
 - 1 Double Disc..... 3.00
 - 1 Drag Harrow..... 15.00
- \$68.00

Time having elapsed, I hereby return this writ this 1st day of April, 1938. Case settled.

H. S. Roosa, Sheriff
E. Wood, Deputy.

Sheriff \$5.62
Appraisers \$2.00

We, the un
County, and Sta
Sheriff of said
upon actual vie

- 1 Fordson
- 1 Double D
- 1 Drag Har

to be sold on a
action of C. A.
forthwith, afte
that the same a
Given unde

State of Ohio,

I hereby c
are freeholders
by me to apprai
February, 1938.

PROCEEDINGS

APPRAISAL OF GOODS AND CHATTELS

We, the undersigned disinterested freeholders and residents of Union County, and State of Ohio, having been duly summoned and sworn by H. S. Roosa, Sheriff of said County, by Deputy Sheriff of said County, impartially to appraise upon actual view, the following described goods and chattels, to-wit:

1 Fordson Tractor with fenders	\$50.00
1 Double Disc	3.00
1 Drag Harrow	15.00
	<hr/>
	\$68.00

to be sold on an issued from the Court of Common Pleas of said County, in the action of C. A. Gree Plaintiff, against Mrs. Grace Moeffert, Defendant, do forthwith, after actual view of said goods and chattels, make return and say that the same are of the real value in money of Sixty-eight & 00/100 Dollars. Given under our hands this 3rd day of February, 1938.

L. L. Losey
Geo. Snively

State of Ohio, Union County:

I hereby certify that the within Appraisers L. L. Losey, and George Snively are freeholders and residents of said County, and were duly summoned and sworn by me to appraise, the within described goods and chattels, this 3rd day of February, 1938.

H. S. Roosa, Sheriff
By E. Wood, Deputy.

EXECUTION DOCKET, UNION COUNTY

COMMON P

THE COL. B. B. HFB, CO. 70841

COST BILL	Dolls.	Cts.	Dolls.	Cts.
				Att'ys for Plaintiff <i>Hoopes, Sanders & Hoopes</i>
				Att'ys for Defendant
			No. of Case <i>14541</i>	Petition Filed <i>Aug. 25</i> 1937
<i>Judgment</i>	<i>36</i>	<i>00</i>		

Vada Davis
vs
Seibert Davis

SHERIFF'S RETURN

Sheriff's Office, Union County, Ohio.

January 31, 1938.

Received this writ on the 28th day of January, 1938, at 3 o'clock P. M., and pursuant to its command I levied on the 29th day of January, 1938, upon the following goods and chattels.

One 1937 Plymouth Coach, License No. Z-4636

I hereby return this writ this 1st day of April, 1938, by order of Plaintiff's Attorneys.

Sheriff's Fees \$4.90
Appraisers 2.00

H. S. Roosa, Sheriff.
E. Wood, Deputy.

APPRAISAL OF GOODS AND CHATTELS

We, the undersigned disinterested freeholders and residents of Union County, and State of Ohio, having been duly summoned and sworn by H. S. Roosa, Sheriff of said County, by Deputy Sheriff of ~~that~~ said County, impartially to appraise upon actual view, the following described goods and chattels, to-wit:

One 1937 Plymouth Coach, License Z-4636

to be sold on an issued from the Court of Common Pleas of said County, in the action of Vada Davis Plaintiff, against Seibert Davis, Defendant, do forthwith, after actual view of said goods and chattels, make return and say that the same are of the real value in money of Five Hundred & 00/100 Dollars.

Given under our hands this 29th day of January, 1938.

Loren C. Mathys
John Pfarr

State of Ohio, Union County.

I hereby certify that the within Appraisers Loren C. Mathys and John Pfarr are freeholders and residents of said County, and were duly summoned and sworn by me to appraise, the within described goods and chattels, this 29th day of January, 1938.

H. S. Roosa, Sheriff
By E. Wood, Deputy.

PROCEEDINGS

Hoopes

Aug. 25 1937

on

in
o
d
00

sum-
els,

EXECUTION DOCKET, UNION COUNTY

THE COL. B. B. REG. CO. 70241

COST BILL

Dolls.

Cts.

Dolls.

Cts.

Att'ys for Plaintiff

Hoopes & Sanders

Att'ys for Defendant

No. of Case *14152*

Petition Filed *Sept. 12 1936*

Judgment

146 12

*The Ohio Strain Cooperative
Assn. Inc. of Milford Center,
Ohio*

vs.

John Dellinger

SHERIFF'S RETURN

Sheriff's Office, Franklin County, Ohio.

October 6, 1936.

Received this writ on the 16th day of Sept., 1936, at 8 o'clock, and for want of goods and chattels, lands and tenements upon which to levy this writ returned, nothing found.

Ross E. Anderson, Sheriff of Franklin County, Ohio.

By E. D. Van Harn, Deputy.

\$1.15

PROCEEDINGS

Sept. 12 1936

ative
Center,

and for
a writ

f Franklin

EXECUTION DOCKET, UNION COUNTY

COST BILL

Dolls. Cts. Dolls. Cts.

Att'ys for Plaintiff Hoopes, Sanders & Hoopes

Att'ys for Defendant

No. of Case 14672

Petition Filed May 3 1938

Judgment

821 00

The Farmers & Merchants Bank Co
vs
Lida Wheeler

SHERIFF'S RETURN

Sheriff's Office, Union County, Ohio.
May 4, 1938

Received this writ on the 3rd day of May, 1938, at 3 o'clock P. M.
Nothing found upon which to make a levy.

I hereby return this execution this 4th day of May, 1938, by order
of Plaintiff's Attorney.

H. S. Roosa, Sheriff.
E. Wood, Deputy.

PROCEEDINGS

Hoopes

May 3 1938

Bank co

er

EXECUTION DOCKET, UNION COUNTY

THE COL. B. R. MFG. CO. 70541

COST BILL

Dolls. Cts. Dolls. Cts.

Att'ys for Plaintiff

Hoopes, Sanders + Hoopes

Att'ys for Defendant

No. of Case *14695*

Petition Filed *June 29 1938*

Judgment

342.90

Columbus Mutual Life Ins. Co.
vs

Alfred V. Organ & J. W. Organ

SHERIFF'S RETURN

Sheriff's Office, Union County, Ohio.

June 30, 1938.

Received this writ on the 29th day of June, 1938, at 9:00 o'clock A. M., and pursuant to its command I levied on the 29th day of June, 1938, upon the following goods and chattels:

List of Chattels

2	Jersey and Guernsey Cows (his sons)	\$100.00
2	Holstein Cows (his sons)	100.00
1	Black Yearling Colt	40.00
1	Gray Yearling Colt	25.00
1	2 Yr. Old Brown Gelding	40.00
1	Hay Loader	10.00
	Feed Rack	.50
1	Iron Gray Mare	75.00
1	7 yr. Old Mare	50.00
	Gray Mare and Colt	65.00
	Harness	15.00
3	Tons Clover Hay	12.00
200	Young Chickens (belong to Mrs. John Organ)	42.00
75	Old Hens " " " "	45.00
2	row Corn Flow	15.00
1	row Corn Flow	1.00
	One Chevrolet School Bus	425.00

I hereby return this execution this 9th day of July, 1938, by order of plaintiff's attorney. Case settled.

Total \$5.06
Appraisers Fees \$2.00

H. S. Roosa, Sheriff.
E. Wood, Deputy.

of
swo
sal
ing

2
2
1
1
1
1
1
1

3
200
75
2
1

to
Com
Lif
Def
tel
mon

Sta

Pec
dul
goc

PROCEEDINGS

APPRAISAL OF GOODS AND CHATTELS

We, the undersigned disinterested freeholders and residents of Union County and State of Ohio, having been duly summoned and sworn by H. S. Roosa, Sheriff of said County, by Deputy Sheriff of said County, impartially to appraise upon actual view, the following described goods and chattels, to-wit:

List of Chattels

2	Jersey and Guernsey Cows (his sons)	\$100.00
2	Holstein Cows (his sons)	100.00
1	Black Yearling Colt	40.00
1	Gray Yearling Colt	25.00
1	2 yr. old Brown Gelding	40.00
1	Hay Loader	10.00
	Feed Rack	.50
1	Iron Gray Mare	75.00
1	7 yr. old Gray Mare	50.00
	Gray Mare and Colt	65.00
	Harness	15.00
3	Tons Clover Hay	12.00
200	Young Chickens (belong to Mrs. John Organ)	42.00
75	Old Hens " " " " "	45.00
2	row corn plow	15.00
1	Row Corn Plow	1.00
	One Chevrolet School Bus	425.00

to be sold on an _____ issued from the Court of Common Pleas of said County, in the action of The Columbus Mutual Life Insurance Co. Plaintiff, against Alfred Organ and J. W. Organ, Defendants, do forthwith, after actual view of said goods and chattels, make return and say that the same are of the real value in money of One Thousand Sixty & 50/100 Dollars.

Given under our hands this 29th day of June, 1938.

John Pfarr

P earl Thorpe

State of Ohio, Union County.

I hereby certify that the within Appraisers, John Pfarr and Pearl Thorpe are freeholders and residents of said County, and were duly summoned and sworn by me to appraise, the within described goods and chattels, this 29th day of June, 1938.

H. S. Roosa, Sheriff.

By _____ Deputy.

* Hoopes

June 29 1938

Life Ins. Co.

J. W.

EXECUTION DOCKET, UNION COUNTY

THE COL. B. B. W. CO. 70641

COST BILL

Dolls. Cts. Dolls. Cts.

Att'ys for Plaintiff *Milo L. Myers*

Att'ys for Defendant

No. of Case *14697*

Petition Filed *July 7* 19 *38*

Judgment

15008

Lizzie Baker
vs
Paul Headlee

SHERIFF'S RETURN

Sheriff's Office, Champaign County, Ohio.

July 14, 1938.

Received this writ on the 8th day of July, 1938, at 2 o'clock P. M., and pursuant to its command I levied on the 11th day of July, 1938, upon the following goods and chattels as the property of Paul Headlee:

- 1 John Deere Combine,
- 1 Farmall Tractor (20)
- 1 Tractor Plow
- 1 Tractor Cultivator
- 1 Tractor Disc,
- 1 Spike-tooth Harrow
- 1 Hay Loader
- 1 Manure Spreader
- 2 Wagons with racks,
- 1 Wheat Drill
- 1 Corn Planter
- 1 Two-row Corn Plow
- 1 1936 Ford Coach, Ohio License 474 W. C.

One-half interest in the following:

- 2 Horses
- 16 Cows
- 4 Heifers
- 19 Sows
- 130 Pigs
- 45 Acres of Corn
- 20 Acres of Oats
- 15 Tons of Hay
- 30 Acres of Wheat

Jay H. McKeever, Sheriff
By Harry Hess, Deputy.

I return this writ, levy made but no money realized, by order of plaintiff's attorney.

\$3.78

Jay H. McKeever, Sheriff.
By Ray Ball, Deputy.

PROCEEDINGS

July 7 1938

nd
llow-

EXECUTION DOCKET, UNION COUNTY

THE COL. R. R. MFR. CO. 70341

COST BILL

Dolls.	Cts.	Dolls.	Cts.

Att'ys for Plaintiff

John W. Dailey

Att'ys for Defendant

No. of Case *14709*

Petition Filed *Aug. 16 1938*

Judgment

125 58

*Armour Fertilizer Works
vs
Gottlieb Feucht*

SHERIFF'S RETURN

Sheriff's Office, Union County, Ohio.

August 16, 1938.

Received this writ on the 16 day of August 1938, at 3:30 o'clock P. M., and pursuant to its command I levied on the 16 day of August, 1938, upon the following described goods and chattels, to-wit:

237 bushel, wheat @ .57 per bushel....\$135.09

I hereby return this writ this 17 day of August, 1938 by order of Plaintiff's Atty., John W. Dailey.

H. S. Roosa, Sheriff.

By: A. Grigsby, Deputy.

\$4.30

Appraisers Fees \$2.00

APPRAISAL OF GOODS AND CHATTELS

We, the undersigned disinterested freeholders and residents of Union County, and State of Ohio, having been duly summoned and sworn by H. S. Roosa, Sheriff of said County, impartially to appraise upon actual view, the following described goods and chattels, to-wit:

237 bushel wheat, appraised at \$.57 per bushel

to be sold on an Execution issued from the Court of Common Pleas of said County, in the action of Armour Fertilizer Works Plaintiff, against Gottlieb Feucht Defendant, do forthwith, after actual view of said goods and chattels, make return and say that the same are of the real value in money of \$135.09 Dollars.

Given under our hands this 16 day of August, 1938.

Geo. H. Loring

Fred Lash.

State of Ohio, Union County:

I hereby certify that the within Appraisers Ge. H. Lowrey & Fred Lash are freeholders and residents of said County, and were duly summoned and sworn by me to appraise, the within described goods and chattels, this 16 day of August, 1938.

H. S. Roosa, Sheriff.

By: A. Grigsby, Deputy.

PROCEEDINGS

Wiley

Aug. 16 1938

Works

M.,
the

lain-

n
Roosa,
llow-

ieb
tels,
.09

sh

6

EXECUTION DOCKET, UNION COUNTY

THE COL. S. S. REG. CO. 70841

COST BILL

Dolls. Cts. Dolls. Cts.

Att'ys for Plaintiff

Milo L. Myers

Att'ys for Defendant

No. of Case 14700

Petition Filed July 16 1938

Judgment

172 68

Lizzie L. Baker
vs.
Abe Kaufman

Sheriff's Return

Sheriff's Office, Franklin County, Ohio
Aug. 22, 1938

Received this writ on the 18 day of July 1938, at 9 o'clock A. M.
This writ returned no money made orders plaintiffs attorney.

\$2.35

Jacob E. Sandusky, Sheriff
Franklin County, Ohio
By E. G. Zany, Deputy.

PROCEEDINGS

ers

July 16 1938

THE COL. S. S. REG. CO. 70841

COST BILL

Dolls. Cts. Dolls. Cts.

Att'ys for Plaintiff *Arthur W. Halloway*

Att'ys for Defendant

No. of Case *14715*

Petition Filed *Aug. 24* 1938

Judgment

161 75

*Huber Mfg. Co.
vs.
A. F. Edelblute*

SHERIFF'S RETURN

Sheriff's Office, Union County, Ohio.
August 25, 1938.

Received this writ on the 25th day of August, 1938, at 10:00 o'clock A. M., and pursuant to its command I levied on the 25th day of August, 1938, upon the following described real estate in the name of Allen F. Edelblute, to-wit:

Situated in the County of Union, in the State of Ohio and in the Township of Paris, and bounded and described as follows:-

Being part of Survey No. 5728, and Beginning at a stake in the center of the Marysville and Lewisburg Gravel Road, (witness a stone North 24° 30' West 21 feet, it being the easterly corner to R. H. Snedeker's land); thence with the easterly line of said land North 24° 30' West 164 poles to a stone, the Northerly corner to said Snedeker's land and in the line of Thomas Elliott's land; thence with the line of said Elliott's and O. W. Reed's land North 80° 45' East 70-71/100 poles to a post, corner to the lands of Christian Cradler's heirs land; thence with the Westerly line of said land South 16° 30' East 143-20/100 poles to a stake in the center of said Marysville and Lewisburg Gravel Road; thence with the center of said road South 65° 15' West 47 poles to the place of beginning. Containing 55.25 acres, be the same more or less.

I hereby return this writ this 30th day of August, 1938, by order of plaintiff's attorney.

H. S. Hooga, Sheriff.
E. Wood, Deputy.

PROCEEDINGS

Halloway

Aug. 24 1938

f
t

r's

EXECUTION DOCKET, UNION COUNTY

THE COL. S. S. HFD. CO. 70521

COST BILL

Dolls. Cts. Dolls. Cts.

Att'ys for Plaintiff

Milo L. Myers

Att'ys for Defendant

No. of Case 14682

Petition Filed May 31 1938

Judgment

16498

Union County Farm Bureau
Co-operative Assn. of Marysville,
Ohio.

vs

E. C. Pradelbaugh

SHERIFF'S RETURN

Sheriff's Office, Union County, Ohio.
July 30, 1938.

Received this writ on the 28th day of July, 1938, at 1:00 o'clock P. M.,
and pursuant to its command I levied on the 29th day of July, 1938, upon the fol-
lowing goods and chattels, to-wit:

8	Head of Steere @ \$48.00 a head	\$384.00
6	Head of Sows @ \$20.00 a head	120.00
2	Sows and pig \$25.00 a head	50.00
	Double Disc Harrow	25.00
	Tractor Cultipacker	25.00
	Tractor Plow	25.00
	Wagon and Rack	20.00
	Tractor and plow	10.00
	Drag Harrow	3.00
	Corn Plow	5.00
	Hay Rake	5.00
	John Deere Feed Grinder	10.00
	Buzz Saw	5.00
	Manure Spreader	25.00
6	Feed Racks @ \$5.00 each	30.00
1	Set of Work Harness	4.00
1	Male Hog	20.00
1	Gilt and 6 Pigs	23.00
1	Black Sow	20.00
1	Grey Mare	25.00
1	Grey Gelding	25.00
1	Bay Gelding	15.00
3	Jersey Heifers \$25.00 a head	75.00
2	Small Bulls @ \$10.00 each	20.00
300	Head of Ewes and Lambs @ \$2.00 a head	600.00
5	Head of Milk Cows	175.00
	Letz Mixed Feed Maker No. 430	200.00
		<hr/>
		\$1944.00

Time having elapsed while waiting to hear from plaintiff's attorney I here-
by return this execution this 6th day of October, 1938.

\$6.58

H. S. Roosa, Sheriff.
E. Wood, Deputy.

H. S. Roosa, Sheriff

E. Wood, Deputy.

and pursuant to its command I levied on the 15th day of October, 1938, upon
the following goods and chattels:

15	Acres Corn in Shock	\$250.00
60	Acres Standing Soybeans	600.00
1	1937 Pontiac...22063	400.00

\$4.74

H. S. Roosa, Sheriff,
E. Wood, Deputy.

We, the un
County, and Sta
Sheriff of said
praise upon act

- 8 Head of Ste
- 6 Head of Sow
- 2 Sows and pi
- Double Disc
- Tractor Cul
- Tractor Flo
- Wagon and R
- Tractor Flo
- Drag Harrow
- Corn Plow
- Hay Rake
- John Deere
- Buzz Saw
- Manure Spre
- 6 Feed Racks
- 1 Set of Work
- 1 Male Hog
- 1 Gilt and 6
- 1 Black Sow
- 1 Grey Mare
- 1 Grey Gelding
- 1 Bay Gelding
- 3 Jersey Heif
- 2 Small Bulls
- 300 Head of Ewe
- 5 Head of Milk
- Letz Mixed

to be sold on an
in the action of
Plaintiff, again
said goods and c
in money of One
Given under

State of Ohio, U
I hereby ce
are freeholders
by me to apprais
July, 1938.

STATE OF

I h
and John
duly sw
and chat
I, S. Roosa,
chattels,
Twelve
Given

State of O

I her
Lee are fre
sworn by m
day of Oct.

PROCEEDINGS

February 25/41

*This judgement settled. And Cost Paid. the
Game is thereby fully released.*

Wile L. Myers atty for

May 31 1938

Marysville,

M.,
the fol-

lock
1939.

here-

APPRAISAL OF GOODS AND CHATTELS

We, the undersigned disinterested freeholders and residents of Union County, and State of Ohio, having been duly summoned and sworn by H. S. Roosa, Sheriff of said County, by Deputy Sheriff of said County, impartially to appraise upon actual view, the following described goods and chattels, to-wit:

8	Head of Steere @ \$48.00 a head	\$384.00
6	Head of Sows @ \$20.00 a head	120.00
2	Sows and pigs \$25.00 a head	50.00
	Double Disc Harrow	25.00
	Tractor Cultipacker	25.00
	Tractor Plow	25.00
	Wagon and Rack	20.00
	Tractor Plow	10.00
	Drag Harrow	3.00
	Corn Plow	5.00
	Hay Rake	5.00
	John Deere Feed Grinder	10.00
	Saw	5.00
	Manure Spreader	25.00
6	Feed Racks @ \$5.00 each	30.00
1	Set of Work Harness	4.00
1	Male Hog	20.00
1	Gilt and 6 pigs	23.00
1	Black Sow	20.00
1	Grey Mare	25.00
1	Grey Gelding	25.00
1	Bay Gelding	15.00
3	Jersey Heifers \$25.00 a Head	75.00
2	Small Bulls \$10.00 each	20.00
300	Head of Ewes and Lambs @ \$2.00 a head	600.00
5	Head of Milk Cows	175.00
	Letz Mixed Feed maker No. (430) (10 row)	200.00
	One side delivery rake	15.00
	One manure spreader	25.00
	One Tractor	1944.00

to be sold on an Execution issued from the Court of Common Pleas of said County, in the action of The Union County Farm Bureau Ass'n. of Marysville, Ohio, Plaintiff, against E. C. Radebaugh, Defendant, do forthwith, after actual view of said goods and chattels, make return and say that the same are of the real value in money of One Thousand Nine Hundred and Forty-four dollars.

Given under our hands this 29th day of July, 1938.

John Pfarr
Henry Hale
to be sold on an EXECUTION issued from the Court of said County, in the action of Union County Farm Bureau Co-operative Association State of Ohio, Union County: C. Radebaugh Defendant, do forthwith, after actual view of said goods and chattels, make return and say that the

I hereby certify that the within Appraisers John Pfarr and Henry Hale are freeholders and residents of said County, and were duly summoned and sworn by me to appraise, the within described goods and chattels, this 29th day of July, 1938.

H. S. Roosa, Sheriff.
By: E. Wood, Deputy.

STATE OF OHIO, UNION COUNTY:

I hereby certify that the within Appraisers Clarence N. Brown and John Pfarr are freeholders and residents of said County and were duly summoned and sworn by me to appraise, the within described goods and chattels, this 28th, day of August 1938.

H. S. Roosa --- Sheriff

By-- E. WOOD --- Deputy.

Given under our hands this 10th day of October, 1938.

Clarence N. Brown
Dewey Lee

State of Ohio, Union County;

I hereby certify that the within Appraisers Clarence N. Brown and Dewey Lee are freeholders and residents of said County, and were duly summoned and sworn by me to appraise, the within described goods and chattels, this 10th day of October, 1938.

H. S. Roosa, Sheriff.
By: E. Wood, Deputy.

PROCEEDINGS

February 25/41

This Judgment Filled. And Cost Paid. the

... to be sold on an EXECUTION issued from the Court of Common Pleas of said County...

200	Head of mixed feed wheat no. 120	500.00
200	Head of milk cows	112.00
200	Head of ewes and lambs @ \$5.00 a head	200.00
200	Swine @ \$10.00 each	50.00
200	Relief hatters @ \$2.00 a head	12.00
200	Wool @ \$12.00	12.00
200	Wool @ \$2.00	52.00
200	Black cow	52.00
200	Wool @ \$12.00	50.00
200	Wool @ \$2.00	52.00
200	Wool @ \$12.00	50.00
200	Wool @ \$2.00	17.00
200	Wool @ \$2.00	30.00
200	Wool @ \$2.00	52.00
200	Wool @ \$2.00	2.00
200	Wool @ \$2.00	10.00
200	Wool @ \$2.00	2.00

APPRAISAL OF GOODS AND CHATELS.

We, the undersigned disinterested freeholders and residents of Union County, and State of Ohio, having duly summoned and sworn by H.S. Roosa Sheriff of said County, impartially to appraise upon actual view, the following described goods and chattels, to-wit:

One binder	\$15.00
One wheat drill	5.00
One corn planter	5.00
One breaking plow	5.00
One corn binder	15.00
Four sows & 15 pigs	60.00
One mowing machine	5.00
One corn plow (double row)	10.00
One side delivery rake	15.00
One manure spreader	25.00
One Tractor	200.00
One tractor mower	25.00
One feed grinder	10.00
One corn plow (single row)	5.00
Two sets double work harness	10.00
200 lambs	200.00
250 ewes	375.00
Five sows	50.00

to be sold on an EXECUTION issued from the Common Pleas of said County, in the action of Union County Farm Bureau Co-Operative Association Plaintiff, against E.C. Radebaugh Defendant., do forthwith, after actual view of said goods and chattels, make return and say that the same are of the real value in money of \$1,035.00--Dollars. Given under our hands this 28th, day of August, 1939.

Clarence N. Brown
John Pfarr

STATE OF OHIO, UNION COUNTY:

I hereby certify that the within Appraisers --Clarence N. Brown and John Pfarr are freeholders and residents of said County, and were duly summoned and sworn by me to appraise, the within described goods and chattels, this 28th, day of August 1939.

H.S. Roosa --- Sheriff
By-- E. WOOD --- Deputy.

Given under our hands this 10th day of October, 1938.

Clarence N. Brown
Dewey Lee

State of Ohio, Union County:

I hereby certify that the within Appraisers Clarence N. Brown and Dewey Lee are freeholders and residents of said County, and were duly summoned and sworn by me to appraise, the within described goods and chattels, this 10th day of October, 1938.

H. S. Roosa, Sheriff.
By: E. Wood, Deputy.

EXECUTION DOCKET, UNION COUNTY

COMMON F...

THE COL. S. S. P. S. CO. 70841

COST BILL		Dolls.	Cts.	Dolls.	Cts.
-----------	--	--------	------	--------	------

Att'ys for Plaintiff

Att'ys for Defendant

No. of Case E. Wood, Debtor.
H. S. Roosa, Sheriff.

31 1938

by return of this execution upon day of October, 1938.
This return is returned under writing to your honor by return of this return, a return of this return.

Judicial 16472

100 Hens mixed feed market no. 420	500.00
Head of milk cows	112.00
Head of ewes and rams @ \$5.00 a head	300.00
Small pigs @ \$10.00 each	50.00
Female chickens \$52.00 a head	12.00
Male chickens	12.00
Male calves	52.00
Black cow	52.00
Girl and 2 boys	50.00
Milk hog	52.00
Set of milk harness	4.00
Feed truck @ \$2.00 each	20.00
Milk blender	50.00
Butter can	2.00
Tom deere feed grinder	10.00
Hay rake	2.00
Corn blower	20.00
Disc harrow	10.00
Disc and blower	50.00
Disc and hay	50.00
Disc harrow	32.00
Disc harrow	32.00
Double disc harrow	120.00
Cow and pig @ \$50.00 a head	20.00
Head of cow @ \$50.00 a head	150.00
Head of ewe @ \$25.00 a head	\$125.00

SHERIFF'S RETURN

30.28

E. Wood Debtor

September, 1938

ROSA S. ROOSA, SHERIFF

Under this writ of execution upon day of September, 1938.

2 cows	\$1,022.00
520 ewes	20.00
500 rams	252.00
5 sets double milk harness	500.00
1 corn blower (single row)	10.00
1 feed grinder	2.00
1 disc harrow	10.00
1 double disc harrow	52.00
1 disc harrow	32.00

SHERIFF'S RETURN

Sheriff's Office, Union County, Ohio.
October 10, 1938.

Received this writ on the 8th day of October, 1938, at 9 o'clock A. M. and pursuant to its command I levied on the 10th day of October, 1938, upon the following goods and chattels:

15 Acres Corn in Shock	\$250.00
60 Acres Standing Soybeans	600.00
1 1937 Pontiac...22063	400.00

H. S. Roosa, Sheriff,
E. Wood, Deputy.

4.74

Sept 30, 1938
H. S. Roosa, Sheriff
E. Wood, Deputy

31 1938

16472

500.00
112.00
300.00
50.00
12.00
12.00
52.00
52.00
50.00
52.00
4.00
20.00
50.00
2.00
10.00
2.00
20.00
10.00
50.00
50.00
32.00
32.00
120.00
20.00
150.00
\$125.00

SHERIFF'S RETURN

30.28

E. Wood Debtor

September, 1938

ROSA S. ROOSA, SHERIFF

Under this writ of execution upon day of September, 1938.

We, the County, and Sheriff of Union County, Ohio, do hereby certify that the above and foregoing is a true and correct copy of the original return of the Sheriff of Union County, Ohio, for the execution of the writ of execution upon the day and date above stated.

15 ac
60 ac
1 1937
to be sold
said County
E. C. Rade
chattels,
Twelve Hun
Given

State of Ohio
I her
Lee are the
sworn by me
day of Oct

PROCEEDINGS

February 25/41

This Judgment Filled, and Cost Paid, the

and goods and chattels, make return and say that the same are of the best value...

Table listing items and their values: 2 Hens of Milk cows 500.00, 200 Hens of Eggs and chickens @ \$2.00 a head 100.00, 2000 Eggs \$10.00 each 20.00, etc.

APPRAISAL OF GOODS AND CHATELS.

By: E. Wood Deputy

H. S. Roosa Sheriff

and chattels, make return and say that the same are of the best value...

STATE OF OHIO, UNION COUNTY:

John B. Lee

Clarence N. Brown

State of Ohio, Union County: We, the undersigned disinterested freeholders and residents of Union County...

By: E. Wood

20.00

APPRAISAL OF GOODS AND CHATELS

We, the undersigned disinterested freeholders and residents of Union County, and State of Ohio, having been duly summoned and sworn by Sheriff of said County, by Deputy Sheriff of said County, impartially to appraise upon actual view, the following described goods and chattels, to-wit:

Table listing items and their values: 15 acres corn in shock \$250.00, 60 acres Standing Soybeans 600.00, 1 1937 Pontiac...22063 400.00, Total \$1250.00

to be sold on an issued from the Court of Common Pleas of said County, in the action of Union County Farm Bureau, etc. Plaintiff, against E. C. Radebaugh Defendant, do forthwith, after actual view of said goods and chattels, make return and say that the same are of the real value in money of Twelve Hundred & Fifty & 00/100 Dollars.

Given under our hands this 10th day of October, 1938.

Clarence N. Brown Dewey Lee

State of Ohio, Union County;

I hereby certify that the within Appraisers Clarence N. Brown and Dewey Lee are freeholders and residents of said County, and were duly summoned and sworn by me to appraise, the within described goods and chattels, this 10th day of October, 1938.

H. S. Roosa, Sheriff. By: E. Wood, Deputy.

EXECUTION DOCKET, UNION COUNTY

THE COL. S. B. MFG. CO. 72841

COST BILL

Dolls. Cts. Dolls. Cts.

Att'ys for Plaintiff *John W. Dailey*

Att'ys for Defendant

No. of Case *14704*

Petition Filed *July 29 1938*

Judgment

207 50

Mrs. Barbara Fox

vs.

Herman C. Scheiderer, Marie L. Scheiderer & Carl Scheiderer Boeger.

SHERIFF'S RETURN

Sheriff's Office, Lawrence County, Ohio.
17th. October, 1938.

Received this writ on the 30th day of July, 1938, at 10 o'clock A. M., and pursuant to its command, this execution is paid in full and I am returning this execution satisfied.

Bernard R. Monte, Sheriff.
By: Winnie M. Grimes, Deputy Sheriff.

\$.91

PROCEEDINGS

lay

July 29 1938

Mr. Marie D.
Leiderer

EXECUTION DOCKET, UNION COUNTY

THE COL. S. S. REG. CO. 70651

COST BILL

Dolls. Cts. Dolls. Cts.

Att'ys for Plaintiff Hoopes, Sanders & Hoopes
Att'ys for Defendant

No. of Case 14743

Petition Filed Oct. 31 1938

Judgment

502.38

Jesse D. Howland, d/b/a The Howland
Hardware Co. of Plain City, Ohio.
vs.
Charles D. Brown



SHERIFF'S RETURN

Sheriff's Office, Union County, Ohio.

October 31, 1938

Received this writ on the 31st. day of October, 1938, at 11 o'clock A. M., and pursuant to its command I made a Court House levy on the 31st day of October, 1938, upon the following described real estate, to-wit:

Situated in the State of Ohio, County of Union and Township of Jerome, and bounded and described as follows:

Being Part of Survey #9736; Beginning at a stake at the intersection of the California and Frankfort Gravel road with the Marysville, New California and Franklin County line Gravel road; southerly line of said Survey #9736; thence with the southerly line of said Survey #9736 N. 53 deg. E. 40 poles to a stake, southwesterly corner to the lands of Henry Green; thence with the westerly line of said lands and the lands of Mary E. Taylor et al. N. 31 deg. W. 189 poles to a stake in the center of the New California and Delaware Gravel Rd; ~~thence with the center of said Gravel Rd. S. 36 deg. 30' W. 101 poles to a stake at the intersection of said road with the Marysville, New California and Franklin Co. line Gravel Rd.; thence with the center of said Gravel Rd. S. 50 deg. E. 163.60 poles to the place of beginning.~~

EXCEPTING the lots and lands in the Village of New California being part of Lot 9 and all of Lot 10 owned by Peter Beaver; also Lot 11 owned by Anna Davis; Lots 12 and 13 owned by Margaret Vigor; Lot 14 owned by Grant E. Harriott. Also a small tract of land owned by Ella S. Richey (State); Also that part of the public road lying in front of said lots and also the alleys along and between said lots and lands leaving the amount herein described 72.73 acres, more or less.

ALSO the following premises being part of said Survey #9736 and bounded and described as follows:- Beginning at a stone, southeasterly corner to lands conveyed by George Grewell to Charles D. Brown March 16, 1916 in the southeasterly line of Survey #9736 and in the center of the California and Frankfort Gravel Road; thence with said Survey line and center of said Gravel Rd. N. 57 deg. 30' E. 64.20 poles to a stone, S. W. corner to 80 acres of land, sold by Charles D. Brown to Clyde E. Deal; thence with the westerly line of said Deal's land N. 37 deg. 45' W. 167.70 poles to a post in the southerly line of land formerly owned by John Cochran; thence with said line S. 38 deg. 30' W. 39.67 poles to a stone, corner to said Cochran's land and in the easterly line of said Chas. D. Brown's land; thence with said Browns line S. 28 deg. 30' E. 156.70 poles to the beginning, containing 52 acres more or less, as surveyed by Lanson B. Harvey March 23, 1920, Mortgage Records Vol. 106, Page 13.

I hereby return this writ this 31st. day of October, 1938, by order of plaintiff's attorney. Prior liens preclude the sale thereof.

H. S. Reosa, Sheriff.
E. Wood, Deputy.

\$3.00

PROCEEDINGS

x Hoopes

Oct 31 1938

*The Howland
City, Ohio*

, and
1938,

nd

the
Frank-
the
terly
and
center
owed.
Lake
Klin
65.60

t of
s; Lots
small
road
nd

and
on-
ly line
; thence
oles
de E.
.70
thence
an's
Browns
re or
106,

lain-

EXECUTION DOCKET, UNION COUNTY

THE COL. S. S. MFR. CO. 75841

COST BILL

Dolls. Cts. Dolls. Cts.

Att'ys for Plaintiff *Wm G. Cameron*

Att'ys for Defendant

No. of Case *14698*

Petition Filed *July 9,* 1938

Judgment

101 99

Sam G. Sharpe

vs.

Emma T. Comstock

SHERIFF'S RETURN

Sheriff's Office, Union County, Ohio.

July 11th, 1938.

Received this writ on the 11th day of July, 1938, at 9 o'clock A. M., and pursuant to its command I levied on the 11th day of July, 1938, upon the following goods and chattels:

15 acres growing wheat
150 Bu... at 56¢ per bushel \$84.00

Time having expired I hereby return this execution this 5th day of November, 1938 by order of plaintiff's attorney. I have \$11.38 in my possession which I on this date turn over to the Clerk of Courts Beryl Morris, to apply on costs and judgment.

H. S. Roosa, Sheriff.

E. Wood, Deputy.

\$5.38
2.07 Appraisers.

PROCEEDINGS

eron

uly 9, 1938

re

tock

and
l-

ember,
I on
and

EXECUTION DOCKET, UNION COUNTY

THE COL. B. B. WVS. CO. 70021

COST BILL

Dolls. Cts. Dolls. Cts.

Att'ys for Plaintiff *Robert F. Allen*

Att'ys for Defendant

No. of Case *14760*

Petition Filed *Nov. 23 1938*

D. F. Pletcher
vs

B. J. Golliff & Maud Golliff

Judgment

329 15

Nov. 30, 1938

*Received payment in full
and the same is cancelled and released,
Robert F. Allen,
Attorney for plaintiff.*

SHERIFF'S RETURN

Sheriff's Office, Union County, Ohio.
November 25, 1938.

Received this writ on the 22nd. day of November, 1938, at 1 o'clock P. M., and pursuant to its command I levied on the 23rd day of November, 1938, upon the following goods and chattels, to-wit:

Sorrell Gelding	\$40.00
Gray Gelding	25.00
Bay Gelding	10.00
Black Mare	50.00
Bay Gelding	10.00
Sorrell Colt	25.00
Black Mare	10.00
Roan Cow	50.00
Black Cow	35.00
2 White Sows 1 Hampshire sow	45.00
6 Gilts at \$14.00 a head	84.00
International Tractor	10.00
Drum wheel wagon and rack	5.00
Binder	9.00
Disc Harrow	20.00
2 corn plows	5.00
Wheat Drill	5.00
Drag Harrow	2.00
Corn Planter	2.00
Tractor Plow	5.00
2 sets of work harness	5.00
250 Bu. of corn	75.00
20 tons of hay	60.00
150 shocks at 15¢ a shock	22.50

\$609.50

This case settled and dismissed. I hereby return this writ this 30th day of November, 1938 by order of plaintiff's attorney.

\$4.74
\$2.00

H. S. Roosa, Sheriff.
E. Wood, Deputy.

We, the
County, and
Sheriff of
upon actual

Sorrell Gelding
Gray Gelding
Bay Gelding
Black Mare
Bay Gelding
Sorrell Colt
Black Mare
Roan Cow
Black Cow
2 White Sows
6 Gilts at \$14
International
Drum Wheel wa
Binder
Disc Harrow
2 Corn Plows
Wheat Drill
Drag Harrow
Corn Planter
Tractor Plow
2 Sets of Work
250 Bu. of Corn
20 tons of hay
150 shocks at

to be sold on
action of D.
Defendant, de
and say that
Dollars.
Given u

State of Ohio

I hereby
are freehold
by me to app
November, 19

PROCEEDINGS

Nov. 23 1938

Jolliff.
80, 1938
in full
and released,
F. Miller,
for plaintiff.

APPRAISAL OF GOODS AND CHATTELS

We, the undersigned disinterested freeholders and residents of Union County, and State of Ohio, having been duly summoned and sworn by H. S. Roosa, Sheriff of said County, by Deputy Sheriff of said County, impartially to appraise upon actual view, the following described goods and chattels, to-wit:

Sorrell Gelding.....	\$40.00
Gray Gelding.....	25.00
Bay Gelding.....	10.00
Black Mare.....	50.00
Bay Gelding.....	10.00
Sorrell Colt.....	25.00
Black Mare.....	10.00
Roan Cow.....	50.00
Black Cow.....	35.00
2 White Sows 1 Hampshire Sow.....	45.00
6 Gilts at \$14.00 a head.....	84.00
International Tractor.....	10.00
Drum Wheel wagon and rack.....	5.00
Binder.....	9.00
Disc Harrow.....	20.00
2 Corn Plows.....	5.00
Wheat Drill.....	5.00
Drag Harrow.....	2.00
Corn Planter.....	2.00
Tractor Plow.....	5.00
2 Sets of Work Harness.....	5.00
250 Bu. of Corn.....	75.00
20 tons of hay.....	60.00
150 shocks at 15¢ a shock.....	22.50

to be sold on an _____ issued from the Court of Common Pleas of said County, in the action of D. F. Pletcher, Plaintiff, against B. K. Jolliff and Maud Jolliff, Defendant, do forthwith, after actual view of said goods and chattels, make return and say that the same are of the real value in money of Six Hundred Nine & 50/100 Dollars.

Given under our hands this 23rd day of November, 1938.

John Pfarr
Ott Hamilton

State of Ohio, Union County:

I hereby certify that the within Appraisers, John Pfarr and Ott _____ are freeholders and residents of said County, and were duly summoned and sworn by me to appraise, the within described goods and chattels, this 23rd day of November, 1938.

H. S. Roosa, Sheriff.
By: E. Wood, Deputy.

THE COL. S. S. REG. CO. 70841

COST BILL

Dolls. Cts. Dolls. Cts.

Att'ys for Plaintiff Hoopes, Sanders & Hoopes

Att'ys for Defendant

No. of Case 1475-5

Petition Filed Nov. 12 1938

Judgment

184 56

Farmers National Bank
of Plain City,

vs.

H. O. Hutchinson and
Mabel Hutchinson

SHERIFF'S RETURN

Sheriff's Office, Union County, Ohio.
November 14, 1938.

Received this writ on the 14th day of November, 1938, at 9 o'clock A. M., and pursuant to its command on the 14th day of November, 1938, I made a Court House levy upon the following described real estate, to-wit:

Situated in the State of Ohio, County of Madison, and in the Village of Plain City, and bounded and described as follows:
Being part of Lot Number One Hundred Eleven (#111) bounded as follows:

Beginning at the north-west corner of Lot #111 where said Lot faces West Main Street; thence with the south line of said Street and the north line of said lot in an easterly direction 39.50 feet to a stone in said line; thence in a southerly direction and parallel with the west line of said Lot 150 to the North line of an alley and the south line of said Lot; thence in a westerly direction 39.50 feet to the south-west corner of said Lot; thence with the west line of said Lot 150 feet to the place of beginning.

EXCEPTING therefrom the following described premises and being a part of said Lot to-wit:

Beginning at an iron pin bearing 5° 40' W. 22.75 feet, from the North-west corner of a Lot conveyed by Jasper Guy and Olive Guy to Mary E. Helser by deed of March 21st., 1896; thence N. 69° 47' W. 1.60 feet to an iron pin; thence S. 20° 13' W. 15.25 feet to an iron pin; thence S. 69° 47' E. 6.25 feet to an iron pin; thence S. 20° 13' W. 12.50 feet to an iron pin; thence S. 69° 47' E. 2.35 feet to an iron pin in the west line of said Lot; thence with said line N. 5° 40' E. 37.75 feet to the place of beginning, containing 76.50 sq. feet.

I hereby return this writ this 14th day of November, 1938, by order of Plaintiff's Attorney.

H. S. Roosa, Sheriff.
E. Wood, Deputy.

\$2.50

Feb 25 1939
Judgment & Execution satisfied
see Appearance Docket.
Farmers National Bank,
see Hoopes, Sanders & Hoopes.

PROCEEDINGS

Hoopes

Nov. 12 1938

ank

M.,
rt

est
of
e in
e
west

of
-west
deed
e S.

47'
line
et.
f

939
in satisfaction
of
Trust Bank,
for Hoopes

EXECUTION DOCKET, UNION COUNTY

THE COL. S. R. MFR. CO. 70541

COST BILL

Dolls. Cts. Dolls. Cts.

Att'ys for Plaintiff *Paul E. Simpson*

Att'ys for Defendant

No. of Case *14728*

Petition Filed *Sept. 24* 1938

Judgment

768 37

*Frank Powell, E. C. Webber,
J. W. Deth, C. L. Terree and
A. D. Johnson, Trustees of the segregated
assets of The Farmers State Bank,
West Mansfield, Ohio*

*vs
W. H. Huffman & Eldon Huffman*

*Judgment & execution released 12/16/38
Paul E. Simpson
Atty. for Plff.*

SHERIFF'S RETURN

Sheriff's Office, Union County, Ohio.
September 27, 1938.

Received this writ on the 27th day of September, 1938, at 9 o'clock A. M., and pursuant to its command I levied on the 28th day of September, 1938, upon the following goods and chattels, to-wit:

On Eldon Huffman's Farm

- 3 Head of Milk Cows \$150.00
 - Gray Mare 3 years old 150.00
 - Bay Gelding 100.00
- 1 Set of Harness 20.00
- 2 Sows and 10 pigs 70.00
- Soybeans and Timothy Hay 12 tons @ \$3.00 a ton 36.00
- 4 Jersey Cows @ \$50.00 a Head 200.00
- 1 Jersey Heifer 18 months old 20.00
- 2 Guernsey Heifers 20.00
- 1 Bull 20.00
- 2 Heifer Calves 4 months old 20.00
- 1 Calf 5.00
- Soybean Hay 4 tons 12.00
- Buick Car 75.00
- 2 Wheel Tractor 5.00
- Farmall Tractor 200.00
- Wheat Binder 100.00
- Cultivator Tractor 30.00
- Double Disc 25.00
- Tractor Plow 10.00
- Cultipacker 20.00
- 40 Acres of Standing Corn more or less \$5.00 an acre 200.00
- 18 Acres of Standing Soybeans 36.00
- Wheat Drill 1.00
- Corn Planter 3.00
- Spring Wagon and Harrow 1.00
- Plows 1.00
- Disc Harrow .50
- Miscellaneous Articles 5.00
- Mowing Machine 5.00
- Hay Rake 3.00

\$1543.50

Time having expired while waiting to hear from Plaintiff's Attorney I hereby return this writ this 29th day of November, 1938.

\$7.78
2.00

H. S. Roosa, Sheriff.
E. Wood, Deputy.

We, the
County, and
Roosa, Sher
tially to a
chattels,

3 head of
Gray Mare
Bay Gelding
1 Set of Ha
2 Sows and
Soybeans an

4 Jersey Co
1 Jersey He
2 Guernsey
1 Bull
2 Heifer Ca
1 Calf
Soybean Hay
Buick Car
2 Wheel Tr
Farmall Tr
Wheat Bind
Cultivator
Double Disc
Tractor Pl
Cultipacker

40 Acres of
an acre
18 Acres of
Wheat Drill
Corn Planter
Spring Wagon
Plows
Disc Harrow
Miscellaneous
Mowing Mach
Hay Rake

to be sold
County, in
State Bank
Eldon Huff
and chatte
money of O
Given

State of O

I here
Hale are f
and sworn
this 28th

PROCEEDINGS

APPRAISAL OF GOODS AND CHATTELS

We, the undersigned disinterested freeholders and residents of Union County, and State of Ohio, having been duly summoned and sworn by H. S. Roosa, Sheriff of said County, by Deputy Sheriff of said County, impartially to appraise upon actual view, the following described goods and chattels, to-wit:

ON ELDON HUFFMAN'S FARM

3 head of Milk Cows	\$150.00
Gray Mare 3 years old	150.00
Bay Gelding	100.00
1 Set of Harness	20.00
2 Sows and 10 pigs	70.00
Soybeans and Timothy Hay 12 tons @ \$3.00 a ton	36.00
4 Jersey Cows @ \$50.00 a Head	200.00
1 Jersey Heifer 18 months old	20.00
2 Guernsey Heifers	20.00
1 Bull	20.00
2 Heifer Calves 4 months old	20.00
1 Calf	5.00
Soybean Hay 4 tons	12.00
Buick Car	75.00
2 Wheel Tractor	5.00
Farmall Tractor	200.00
Wheat Binder	100.00
Cultivator Tractor	30.00
Double Disc	25.00
Tractor Plow	10.00
Cultipacker	20.00
40 Acres of Standing Corn more or less \$5.00 an acre	200.00
13 Acres of Standing Soybeans	36.00
Wheat Drill	1.00
Corn Planter	3.00
Spring Wagon and Harrow	1.00
Plows	1.00
Disc Harrow	.50
Miscellaneous Articles	5.00
Mowing Machine	5.00
Hay Rake	3.00

\$1543.50

to be sold on an _____ issued from the Court of Common Pleas of said County, in the action of Frank Powell, et al., as Trustees of The Farmers State Bank of West Mansfield, Ohio, Plaintiff, against W.H. Huffman and Eldon Huffman, Defendants, do forthwith, after actual view of said goods and chattels, make return and say that the same are of the real value in money of One Thousand Five Hundred Forty-three & 50/100 Dollars.

Given under our hands this 28th day of September, 1938.

John Pfarr
Henry Hale

State of Ohio, Union County:

I hereby certify that the within Appraisers John Pfarr and Henry Hale are freeholders and residents of said County, and were duly summoned and sworn by me to appraise, the within described goods and chattels, this 28th day of September, 1938.

H. S. Roosa, Sheriff.
By: E. Wood, Deputy.

pt. 24 1938

bler,
and
the segregated
State Bank,

Huffman

A. M.,
upon

EXECUTION DOCKET, UNION COUNTY

THE COL. B. B. MFG. CO. 70841

COST BILL

Dolls. Cts. Dolls. Cts.

Att'ys for Plaintiff *Paul Simpson*

Att'ys for Defendant

No. of Case *14727*

Petition Filed *Sept. 24* 1938

Judgment

264 37

Frank Powell, E. C. Uebber, J. W. Deth, C. L. Teece and A. D. Johnson, Trustees of the segregated assets of The Farmers State Bank West Mansfield, Ohio

vs. W. H. Huffman and Eldon Huffman

Judgment & execution released 12/4/38 Paul Simpson Atty. for Plt.

SHERIFF'S RETURN

Sheriff's Office, Union County, Ohio. September 30, 1938.

Received this writ on the 27th day of September, 1938, at 9 o'clock A. M., and pursuant to its command I levied on the 28th day of September, 1938, upon the following goods and chattels:

On Eldon Huffman's Farm

3 Head of Milk Cows	\$150.00
Gray Mare 3 years old	150.00
Bay Gelding	100.00
1 Set of Harness	20.00
2 Sows and 10 pigs	70.00
Soybeans and Timothy Hay 12 tons @ \$3.00 a ton	36.00
4 Jersey Cows @ \$50.00 a Head	200.00
1 Jersey Heifer 18 months old	20.00
2 Guernsey Heifers	20.00
1 Bull	20.00
2 Heifer Calves 4 months old	20.00
1 Calf	5.00
Soybean Hay 4 Tons	12.00
Buick Car	75.00
2 Wheel Tractor	5.00
Farmall Tractor	2200.00
Wheat Binder	100.00
Cultivator Tractor	30.00
Double Disc	25.00
Tractor Plow	10.00
Cultipacker	20.00
40 Acres of Standing Corn more or less \$5.00 an acre	200.00
18 Acres of Standing Soybeans	36.00
Wheat Drill	1.00
Corn Planter	3.00
Spring Wagon and Harrow	1.00
Plows	1.00
Disc Harrow	.50
Miscellaneous Articles	5.00
Mowing Machine	5.00
Hay Rake	3.00

\$1543.50

Time having expired while waiting to hear from plaintiff's attorney, I hereby return this writ this 29th day of November, 1938.

H. S. Roosa, Sheriff.
E. Wood, Deputy.

\$3.30
\$2.00

We, the Union County, H. S. Roosa, S. impartially to and chattels,

3 Head of Milk Gray Mare 3 ye Bay Gelding 1 Set of Harne 2 Sows and 10 Soybeans and T

4 Jersey Cows 1 Jersey Heife 2 Guernsey Hei 1 Bull 2 Heifer Calve 1 Calf Soybean Hay 4 Buick Car 2 Wheel Tracto Farmall Tracto Wheat Binder Cultivator Tra Double Disc Tractor Plow 4 Cultipacker

40 Acres of St \$5.00 an ac 18 Acres of St Wheat Drill Corn Planter Spring Wagona Plows Disc Harrow Miscellaneous Mowing Machine Hay Rake

to be sold on a in the action o Bank of West Ma Defendant, do r return and say Five Hundred ar Given unde

State of Ohio,

I hereby are freeholder sworn by me to day of Septembe

PROCEEDINGS

APPRAISAL OF GOODS AND CHATTELS

We, the undersigned disinterested freeholders and residents of Union County, and State of Ohio, having been duly summoned and sworn by H. S. Roosa, Sheriff of said County, by Deputy Sheriff of said County, impartially to appraise upon actual view, the following described goods and chattels, to-wit:

On Eldon Huffman's Farm

3 Head of Milk Cows	\$150.00
Gray Mare 3 years old	150.00
Bay Gelding	100.00
1 Set of Harness	20.00
2 Sows and 10 Pigs	70.00
Soybeans and Timothy Hay 12 tons @ \$3.00 a ton	36.00
4 Jersey Cows @ \$50.00 a Head	200.00
1 Jersey Heifer 18 months old	20.00
2 Guernsey Heifers	20.00
1 Bull	20.00
2 Heifer Calves 4 months old	20.00
1 Calf	5.00
Soybean Hay 4 tons	12.00
Buick Car	75.00
2 Wheel Tractor	5.00
Farmall Tractor	200.00
Wheat Binder	100.00
Cultivator Tractor	30.00
Double Disc	25.00
Tractor Plow	10.00
Cultipacker	20.00
40 Acres of Standing Corn more or less \$5.00 an acre	200.00
18 Acres of Standing Soybeans	36.00
Wheat Drill	1.00
Corn Planter	3.00
Spring Wagon and Harrow	1.00
Plows	1.00
Disc Harrow	.50
Miscellaneous Articles	5.00
Mowing Machine	5.00
Hay Rake	3.00

\$1543.50

to be sold on an _____ issued from the Court of Common Pleas of said County, in the action of Frank Powell, et al., as Trustees of The Farmers State Bank of West Mansfield, Plaintiff, against W. H. Huffman and Eldon Huffman Defendant, do forthwith, after actual view of said goods and chattels, make return and say that the same are of the real value in money of One Thousand Five Hundred and Forty-three Dollars and 50/100.

Given under our hands this 28th day of September, 1938.

John Pfarr
Henry Hale, Sheriff.

State of Ohio, Union County:

I hereby certify that the within Appraisers John Pfarr and Henry Hale are freeholders and residents of said County, and were duly summoned and sworn by me to appraise, the within described goods and chattels, this 28th day of September, 1938.

H. S. Roosa, Sheriff.
By: E. Wood, Deputy.

Sept. 24 1938

er, J. W.
D. Johnson,
assets of
west

ck
er,

ney,

EXECUTION DOCKET, UNION COUNTY

THE COL. B. B. 1879, CO. 70841

COST BILL

Dolls. Cts. Dolls. Cts.

Att'ys for Plaintiff *Hoopes, Sanders & Hoopes*

Att'ys for Defendant

No. of Case *14739*

Petition Filed *Oct. 29* 1938

Judgment

610 72

Union Banking Co. of West Mansfield, Ohio

vs.

L. G. Vandergriff, and a. L. Vandergriff

SHERIFF'S RETURN

Sheriff's Office, Union County, Ohio.
Nov. 1, 1938.

Received this writ on the 31st. day of October, 1938, at 9 o'clock A. M., and pursuant to its command I levied on the 31st. day of October, 1938, upon the following goods and chattels:-

1--1935 Ford Coach.....\$225.00
License Z-5808

This case settled and dismisses. I hereby return this writ this 5th day of December, 1938, by order of plaintiff's attorney. Costs paid.

\$5.86
\$2.00

H. S. Roosa, Sheriff.
E. Wood, Deputy.

APPRAISAL OF GOODS AND CHATTELS

We, the undersigned disinterested freeholders and residents of Union County, and State of Ohio, having been duly summoned and sworn by H. S. Roosa, Sheriff of said County, by Deputy Sheriff of said County, impartially to appraise upon actual view, the following described goods and chattels, to-wit:

1--1935 Ford Coach.....\$225.00

to be sold on an issued from the Court of Common Pleas of said County, in the action of Union Banking Co. of West Mansfield, Ohio, Plaintiff, against L. G. Vandergriff, et al., Defendant do forthwith, after actual view of said goods and chattels, make return and say that the same are of the real value in money of Two Hundred Twenty-five & 00/100 Dollars.

Given under our hands this 31st day of Oct. 1938.

John Pfarr
Ray Slemmons

State of Ohio, Union County:

I hereby certify that the within Appraisers John Pfarr and Ray Slemmons, are freeholders and residents of said County, and were duly summoned and sworn by me to appraise, the within described goods and chattels, this 31st. day of October, 1938.

H. S. Roosa, Sheriff.
By: E. Wood, Deputy.

PROCEEDINGS

Hoopes

Oct. 29 1938

lest

a.

a,
:

s,

.

EXECUTION DOCKET, UNION COUNTY

THE COL. R. R. MFR. CO. 70841

COST BILL

Dolls. Cts. Dolls. Cts.

Att'ys for Plaintiff *Hoopes, Sanders & Hoopes*

Att'ys for Defendant

No. of Case *14738*

Petition Filed *Oct. 29 1938*

Judgment

153 56

*Union Banking Co. of
West Mansfield, Ohio*

*vs.
J. M. McElroy*

SHERIFF'S RETURN

Sheriff's Office, Union County.

Received this writ on the 31st. day of October, 1938, at 9 o'clock A. M., and pursuant to its command I levied on the 31st. day of October, 1938, upon the following goods and chattels:

An undivided interest in the following goods and chattels:

- 7 Head of Brood Sows.....\$140.00
- 57 Head of Pigs.....228.00
- 4 Fat Hogs @ \$15.00 a head.....60.00
- 1 Twenty Year Old Mare.....5.00
- 1 Sorrel Gelding Three Year Old.....100.00
- 1 Gray Mare 30 year old.....100.00
- 1 Bay Mare 9 year old.....75.00
- 1 Black Twelve Year Old.....50.00
- 1 Roan Mare 4 year old.....75.00
- 67 Head of Ewes and Lambs @ \$2.50 per head.....167.50
- 2 Guernsey Cows and 2 Heifer calves.....80.00
- 1 Red Cow and 1 Calf.....40.00
- 1 Black Jersey 1 Calf.....40.00
- 1 Guernsey Heifer.....40.00
- 1 Set Work Harness.....4.00
- 1 Manure Spreader.....20.00
- 18 Tons of Clover and Alsike.....44.00
- 200 Bu. of Husked Corn.....60.00
- 20 Acres of Shock Corn 480 Shocks at 20%.....96.00
- Walking Breaking Plows.....3.00
- Double Disc Harrow.....15.00
- Rotary Hoe.....10.00
- Corn Planter.....1.00
- Wagon and Flat Rack.....6.00

\$1459.50

This case settled and dismissed. Costs paid. I hereby return this writ this 5th day of December, 1938, by order of plaintiff's attorney.

\$5.54
\$2.00

H. S. Roosa, Sheriff.
E. Wood, Deputy.

We, the County, and Roosa, Sheriff to appraise wit:

- An undi
- 7 Head of
- 57 Head of
- 4 Fat Hog
- 1 Twenty
- 1 Sorrel
- 1 Gray Ma
- 1 Bay Mar
- 1 Black T
- 1 Roan Ma
- 67 Head of
- 2 Guernse
- 1 Red Cow
- 1 Black J
- 1 Guernse
- 1 Set Wor
- 1 Manure
- 18 Tons of
- 200 Bu. of
- 20 Acres o
- Walking
- Double
- Rotary
- Corn Pl
- Wagon

to be s
said County,
Plaintiff, a
view of said
the real val
Given u

State of Ohi

I hereby
are freehold
sworn by me
day of Octob

PROCEEDINGS

x Hoopes
Oct. 29 1938

APPRAISAL OF GOODS AND CHATTELS

We, the undersigned disinterested freeholders and residents of Union County, and State of Ohio, having been duly summoned and sworn by H. S. Roosa, Sheriff of said County, by Deputy Sheriff of said County, impartially to appraise upon actual view, the following described goods and chattels, to-wit:

An undivided interest in the following goods and chattels:

7	Head of Brood Sows.....	\$140.00
57	Head of Pigs.....	228.00
4	Fat Hogs @ \$15.00 a head.....	60.00
1	Twenty Year Old Mare.....	5.00
1	Sorrel Gelding Three Year Old.....	100.00
1	Gray Mare 30 Year Old.....	100.00
1	Bay Mare 9 Year Old.....	75.00
1	Black Twelve Year Old.....	50.00
1	Roan Mare 4 year old.....	75.00
67	Head of Ewes and Lambs @ \$2.50 per head.....	167.50
2	Guernsey Cows and 2 Heifer Calves.....	80.00
1	Red Cow and 1 Calf.....	40.00
1	Black Jersey 1 Calf.....	40.00
1	Guernsey Heifer.....	40.00
1	Set Work Harness.....	4.00
1	Manure Spreader.....	20.00
18	Tons of Clover and Alsike.....	44.00
200	Bu. of Husked Corn.....	60.00
20	Acres of Shock Corn 480 Shocks at 20%.....	96.00
	Walking Breaking Plows.....	3.00
	Double Disc Harrow.....	15.00
	Rotary Hoe.....	10.00
	Corn Planter.....	1.00
	Wagon and Flat Rack.....	6.00

\$1459.50

to be sold on an _____ issued from the Court of Common Pleas of said County, in the action of Union Banking Co. of West Mansfield, Ohio, Plaintiff, against J. M. McIlroy, Defendant, do forthwith, after actual view of said goods and chattels, make return and say that the same are of the real value in money of Fourteen Hundred Fifty-nine 50/100 Dollars. Given under our hands this 31st. day of October, 1938.

Henry Hale
John Pfarr

State of Ohio, Union County:

I hereby certify that the within Appraiser, Henry Hale and John Pfarr, are freeholders, and residents of said County, and were duly summoned and sworn by me to appraise, the within described goods and chattels, this 31st day of October, 1938.

H. S. Roosa, Sheriff.
By: E. Wood, Deputy.

EXECUTION DOCKET, UNION COUNTY

COMMON P

THE COL. P. S. REG. CO. 70541

COST BILL

Dolls. Cts. Dolls. Cts.

Att'ys for Plaintiff

Paul G. Simpson

Att'ys for Defendant

No. of Case *14729*

Petition Filed *Sept 24, 1938*

Judgment

296 56

*Frank Powell, E. C. Webber,
J. W. Berth, C. L. Terree and
A. D. Johnson, Trustees of the segregated
assets of The Farmers State Bank,
West Mansfield, Ohio.*

vs.

*Ernest C. Butler &
Lewis E. Turner*

SHERIFF'S RETURN

Sheriff's Office, Union County, Ohio.
December 15, 1938.

Received this writ on the 7th day of December, 1938, at 9 o'clock A.M.,
This case settled and dismissed. No levy made. I hereby return this
execution this 15th day of December, 1938, as the case is settled and dis-
missed. Costs paid.

H. S. Roosa, Sheriff.
E. Wood, Deputy.

PROCEEDINGS

son

Sept 24, 1938

ber,
e and
the segregated
to Bank.

A.M.,

118-

EXECUTION DOCKET, UNION COUNTY

THE COL. B. B. REG. CO. 70841

COST BILL

Dolls. Cts. Dolls. Cts.

Att'ys for Plaintiff *Hoopes, Sanders & Hoopes*

Att'ys for Defendant

No. of Case *14751*

Petition Filed *Nov. 10 1938*

Judgment

98318

Leo Pendleton

vs.

*Emerald M. Lightner
& Clara E. Lightner*

SHERIFF'S RETURN

Sheriff's Office, Union County, Ohio.
November 12, 1938.

Received this writ on the 11th day of November, 1938, at 11 o'clock A. M., and pursuant to its command I levied on the 11th. day of November, 1938, upon the following goods and chattels, to-wit:

100 Bu. of corn	\$30.00
1/3 interest 12 tons hay	12.00
23 Head of Chickens	18.00

H. S. Roosa, Sheriff.
E. Wood, Deputy.

I hereby return this writ this 29th day of November by order of plaintiff's attorney.

\$4.34
\$2.00

H. S. Roosa, Sheriff.
E. Wood, Deputy.

APPRAISAL OF GOODS AND CHATTELS

We, the undersigned disinterested freeholders and residents of Union County, and State of Ohio, having been duly summoned, and sworn by H. S. Roosa, Sheriff of said County, by Deputy Sheriff of said County, impartially to appraise upon actual view, the following described goods and chattels, to-wit:

100 Bu. of corn	\$30.00
1/3 Interest 12 tons of hay	12.00
23 Head of chickens	18.00
	<hr/>
	\$60.00

to be sold on an _____ issued from the Court of Common Pleas of said County, in the action of Leo Pendleton, Plaintiff, against Emerald M. Lightner, et al., Defendant, do forthwith, after actual view of said goods and chattels, make return and say that the same are of the real value in money of Sixty & 00/100 Dollars.

Given under our hands this 11th day of November, 1938.

E. T. Mohler
Chas. Geissler

State of Ohio, Union County:

I hereby certify that the within Appraiser, C. T. Mohler and Chas. Geissler are freeholders and residents of said County, and were duly summoned and sworn by me to appraise, the within described goods and chattels, this 11th day of November, 1938.

H. S. Roosa, Sheriff.
By: E. Wood, Deputy.

PROCEEDINGS

Hoopes

Nov. 10 1938

y
d

of
M.
ds

ls,

EXECUTION DOCKET, UNION COUNTY

THE COL. B. B. NEWS CO. 70641

COST BILL

Dolls. Cts. Dolls. Cts.

Att'ys for Plaintiff *Hoopes, Sanders & Hoopes*
Att'ys for Defendant

No. of Case *14761*

Petition Filed *Nov. 23 1938*

Judgment

38170

Cephas Atkinson

vs

*C. H. Fosnow and
Mabel P. Fosnow*

SHERIFF'S RETURN

Sheriff's Office, Morrow County, Ohio.

Received this writ on the 1st day of December, 1938, at 9:00 o'clock A. M., and pursuant to its command I on the 12th day of December, 1938, I made the sum of \$398.90. Judgment \$381.70, I Increase costs \$10.00, Interest \$1.20, Sheriff Fees \$6.00. Check dated December 23, 1938, sent to Clerk of Courts, Union County, Ohio, and this writ returned, satisfied.

\$6.00

Oscar George, Sheriff.
By: M. C. Griffin, Deputy.

PROCEEDINGS


x Hoopes

Nov 23 1938

on

*&
out*

*ok
,
t
ied.*



EXECUTION DOCKET, UNION COUNTY

COMMON P

THE COL. & S. REG. CO. 70831

COST BILL

Dolls. Cts. Dolls. Cts.

Att'ys for Plaintiff *John W. Dailey*

Att'ys for Defendant

No. of Case *14781*

Petition Filed *Jan. 3* 19 *39*

Judgment

14040

Ethel B. Klinger

vs.

P. A. Tallman, &

Mrs. P. A. Tallman

SHERIFF'S RETURN

Sheriff's Office, Union County, Ohio.

Received this writ on the 3rd day of January, 1939 at 9 o'clock A. M., and pursuant to its command I levied on the 3rd day of January 1939, upon the following goods and chattels.

One 1935 Ford Coach, License No. 958 W. W.
Appraised at \$225.00

H. S. Roosa, Sheriff.
E. Wood, Deputy.

This case settled and dismissed by order of plaintiff's attorney. Costs paid. I hereby return this writ this 12th day of January, 1939.

\$5.98

H. S. Roosa, Sheriff.
E. Wood, Deputy.

of Un
sworn
said
ing c
1 19
Appra
to be
of sa
P. A.
said
the r

Stat

and
and
crib

PROCEEDINGS

lay

Jan. 3 1939

APPRAISAL OF GOODS AND CHATTELS

We, the undersigned disinterested freeholders and residents of Union County, and State of Ohio, having been duly summoned and sworn by H. S. Roosa Sheriff of said County, by Deputy Sheriff of said County, impartially to appraise upon actual view, the following described goods and chattels, to-wit:

1 1935 Ford Coach, License 958 W. W.
Appraised at \$225.00

to be sold on an _____ issued from the Court of Common Pleas of said County, in the action of Ethel B. Klinger Plaintiff, against P. W. Tallman, et al., Defendant do forthwith, after actual view of said goods and chattels, make return and say that the same are of the real value in money of Two Hundred Twenty-five & 00/100 Dollars.
Given under our hands this 3rd. day of January, 1939.

Frank Gebert, West Mansfield, O.
Paul M. Cramer

State of Ohio, Union County:

I hereby certify that the within Appraisers Frank Gebert and Paul M. Cramer are freeholders and residents of said County, and were duly summoned and sworn by me to appraise, the within described goods and chattels, this 3rd. day of January, 1939.

H. S. Roosa, Sheriff.
By: E. Wood, Deputy.

ock
uary

EXECUTION DOCKET, UNION COUNTY

THE COL. B. B. H. CO. 70641

COST BILL

Dolls. Cts. Dolls. Cts.

Att'ys for Plaintiff

Clifton L. Caryl

Att'ys for Defendant

No. of Case *14779*

Petition Filed *Dec. 31 1939*

Judgment

2140 85

*John Schoenleber, Administrator
of the Estate of John T. Schoenleber,
deceased,*

vs.

Clarence Schalip

SHERIFF'S RETURN

Sheriff's Office, Union County, Ohio.

January 5, 1939

Received this writ on the 31st. day of December, 1938, at 12 o'clock A. M., and pursuant to its command I levied on the 3rd. day of January, 1939, upon the following goods and chattels, to-wit:

Guernsey Cow	\$25.00
Blue Roan Steer	40.00
Guernsey Steer	40.00
3 Head Small Steers	75.00
2 Larger Steers	40.00
8 Head of Heifers & Steers	200.00
9 Head Brood Sows	180.00
1 Boar	10.00
17 Head of Pigs	51.00
12 Head of Feeding Shoats	84.00
2 Gray Mares	40.00
Spotted Horse	10.00
2 Farm Wagons	40.00
Manure Spreader	5.00
Hay Tedder	10.00
2 Sets of Work Harness	10.00
2 Tractor Plows	15.00
16 Tons Mixed Hay	49.70
800 Bu. Soybeans	360.00
Allis Chalmers Tractor	600.00
13 Barrels Powdered Milk	169.00
Ear Corn	360.00
Corn Planter	5.00
Wheat Drill	15.00
3 Corn Plows	10.00
Hay Tedder	1.00
5 Shovel Plow	.50
Corn Sheller	5.00
Drag Harrow	3.00
Steel Roller	2.00
Mowing Machine	5.00
Handiman Tractor Garden Plow	15.00
Sled	1.00
Small Cultipacker	1.00
21 Ducks	10.50
5 Turkeys	12.00
60 Mixed Chickens	30.00
Chevrolet Truck	50.00
3 Brood Sows	60.00

\$2939.70

Total \$2939.70

This case settled and dismissed. Costs paid. I hereby return this writ this 14th day of January, 1939 by order of Plaintiff's Attorney.

H. S. Rosa, Sheriff.
E. Wood, Deputy.

\$4.30

We
of Union
sworn b
said Co
describ

Guernse
Blue Ro
Guernse
3 Head
2 Large
8 Head
9 Head
1 Boar
17 Head
12 Head
2 Gray
Spotted
2 Farm
Manure
Hay Ted
2 Sets
2 Tract
16 Tons
800 Bu.
Allis C
13 Barr
Ear Cor
Corn Pl
Wheat L
3 Corn
Hay Ted
5 Shove
Corn Sh
Drag Ha
Steel R
Mowing
Handima
Sled
Small C
21 Duck
5 Turke
60 Mixe
Chevrol
3 Brood

to bes
of said
tiff, a
actual
the sam
thirty-
Gi

State o

I
Wm. Her
duly sur
goods an

PROCEEDINGS

c. 31 1939

Administrator
Schalip

APPRAISAL OF GOODS AND CHATTELS

We, the undersigned disinterested freeholders and residents of Union County, and State of Ohio, having been duly summoned and sworn by H. S. Roosa, Sheriff of said County, by Deputy Sheriff of said County, impartially to appraise upon actual view, the following described goods and chattels, to-wit:

Guernsey Cow	\$25.00
Blue Roan Steer	40.00
Guernsey Steer	40.00
3 Head Small Steers	75.00
2 Larger Steers	40.00
8 Head of Heifers & Steers	200.00
9 Head Brood Sows	180.00
1 Boar	10.00
17 Head of Pigs	51.00
12 Head of Feeding Shoats	84.00
2 Gray Mares	40.00
Spotted Horse	10.00
2 Farm Wagons	40.00
Manure Spreader	5.00
Hay Tedder	10.00
2 Sets of Work Harness	10.00
2 Tractor Plows	15.00
16 Tons Mixed Hay	49.70
800 Bu. Soybeans	360.00
Allis Chalmers Tractor	600.00
13 Barrels Powdered Milk	169.00
Ear Corn	360.00
Corn Planter	5.00
Wheat Drill	15.00
3 Corn Plows	10.00
Hay Tedder	1.00
5 Shovel Plow	.50
Corn Sheller	5.00
Drag Harrow	3.00
Steel Roller	2.00
Mowing Machine	5.00
Handiman Tractor Garden Plow	15.00
Sled	1.00
Small Cultipacker	1.00
21 Ducks	10.50
5 Turkeys	12.00
60 Mixed Chickens	30.00
Chevrolet Truck	50.00
3 Brood Sows	60.00

\$2939.70

Total \$2939.70

to be sold on an _____ issued from the Court of Common Pleas of said County, in the action of John Schalip, Administrator, Plaintiff, against Clarence Schalip, Defendant, do forthwith, after actual view of said goods and chattels, make return and say that the same are of the real value in money of Two Thousand Nine Hundred thirty-nine & 70/100 Dollars.

Given under our hands this 3rd day of January, 1939.

John Pfarr
Wm. Herriott
Route 3 Marysville

State of Ohio, Union County:

I hereby certify that the within Appraisers John Pfarr and Wm. Herriott are freeholders and residents of said County, and were duly summoned and sworn by me to appraise the within described goods and chattels, this 3rd day of January, 1939.

H. S. Roosa, Sheriff
By: E. Wood, Deputy.

THE COL. S. S. REG. CO. 70841

COST BILL

Dolls. Cts. Dolls. Cts.

Att'ys for Plaintiff *Hoopes, Sanders & Hoopes.*
 Att'ys for Defendant
 No. of Case *14777* | Petition Filed *Dec. 30 1938*

Judgment

105462

*The First National Bank
 of Delaware, Ohio
 vs.
 M. Barrett and
 Frances Barrett.*

SHERIFF'S RETURN

Sheriff's Office, Delaware County, Ohio,
January 12th, 1939

Received this writ on the 30th day of December, 1938, at 1:40 o'clock P. M., and pursuant to its command on the 11th day of January, 1939, after due and diligent search having failed to find any goods and chattels whereupon to levy, I did on the 11th day of January, 1939 levy upon the following described real estate:

Situated in the County of Delaware in the State of Ohio and in the City of Delaware and bounded and described as follows:

Beginning at a point in the south line of West William Street, fifty-five and twenty six hundredths feet east of the intersection of said Street line of William Street, with the east line of Gruber Street; thence South in a line parallel with the east line of Gruber Street One Hundred and Sixty feet (160); thence east on a line parallel with the said South line of William Street, fifty five and twenty six hundredths feet; thence north on a line parallel with said east line of Gruber Street one hundred and sixty feet to the South line of William Street; thence on the South line of William Street, to the place of beginning.

Being the same premises conveyed to H. R. Pumphrey by Anna D. Gage, Nov. 24, 1919.

All right, title and interest of M. Barrett and Frances Barrett in the above described real estate is hereby levied upon.

This unit returned January 14, 1939.

M. F. Pinney, Sheriff.
 E. L. Litsinberger
 E. L. Litsinberger, Deputy.

\$2.60

PROCEEDINGS

x Hoopes.

cc. 30 1938

ink

x
er
e-
ing
ty
t
in a
eet

Street,

ne

ty.

EXECUTION DOCKET, UNION COUNTY

THE COL. B. B. REF. CO. 70841

COST BILL

Dolls. Cts. Dolls. Cts.

Att'ys for Plaintiff Hoopes, Sanders & Hoopes

Att'ys for Defendant

No. of Case 14778

Petition Filed December 30 1937

Judgment

417105-

The First National Bank of Delaware, Ohio

vs.

M. Barrett

Sheriff's Office
January 14, 1938

Received
P. M., and put
there being no
title and inte

Situated
of Delaware an

Beginning
Avenue with th

South line of
with the West

line of lands
along said nor

place of begin
Being a part c

wife by deed c
Deeds of Delaw

Situated
of Delaware an

The right
to said grante

240, to the us
side of the pr

mand the same
by this deed t

ligation so to
Situat

of Delaware an

Being the
Wovell's subdiv

lying South of
Valley Railroa

deed dated Apr
Records, said

Beginning
said tract so

mentioned, be
thence east al

said Dunlap, b
veyed to Micha

1913, and reco
north along th

said Dunlap, f
South line of

Dunlap to the
Curtis Street

Being the
C. Mathews and

26, Record of
tained in form

off of the eas
Perkins Avenue

Situated
of Delaware an

Being par
19, Township 5

extended (Oak
and described

Beginning
nue with the s

of land sold
22, 1913, reco

Ohio; thence W
of Curtis Stre

Northwest cor
the north line

C. C. Dunlap
said west line

Spring Street

Being part of
Perkins and wi

Record of Deed
said Josephus

recorded in Vo
Delaware Count

Excepting
premises heret

Charles W. Gro
recorded in Vo

All the right,
hereb levied

This writ

PROCEEDINGS

SHERIFF'S RETURN

Sheriff's Office, Delaware, County, Ohio.
January 14, 1939.

Received this writ on the 30th day of December, 1938, at 1:40 o'clock P. M., and pursuant to its command I levied on the 11th day of January, 1939, there being no goods or chattels whereon to levy I levied upon the right, title and interests of M. Barrett in the following described real estate:

Situated in the County of Delaware in the State of Ohio and in the City of Delaware and bounded and described as follows:

Beginning at the point of intersection of the center line of Perkins Avenue with the South line of Spring Street in said City; thence east on said South line of Spring Street 207.15 feet; thence southerly on a line parallel with the West line of lands belonging to the Cook Motor Company to the North line of lands belonging to C. E. Tibbals, (now deceased); thence westerly along said north line of Tibbal's land 206.36 feet; thence northerly to the place of beginning, containing two and 16/100 acres (2.16) more or less. Being a part of premises conveyed to grantor herein by Hiram M. Perkins & wife by deed dated May 21, 1907, recorded in Vol. 130, page 350, Record of Deeds of Delaware County, Ohio.

Situated in the County of Delaware in the State of Ohio and in the City of Delaware and bounded & described as follows:-

The rights reserved by said grantors herein, in a deed from said grantors to said grantee herein, dated October 22, 1913 and recorded in Vol. 141, page 240, to the use of twenty-five (25) feet for an alley along the entire South side of the premises conveyed in said Deed, whenever said grantors should demand the same of said grantee, it being the purpose of said grantors herein by this deed to be released and forever discharge said grantee from said obligation so to furnish said twenty-five feet for such alley way.

Situated in the County of Delaware, in the State of Ohio and in the City of Delaware and bounded and described as follows:

Being the south part of a tract composed of Lots H., I., and J. in M. D. Covell's subdivision of Range 19, Township 5, Section 3, U. S. M. Lands lying South of Spring Street extended (Oak Hill Ave.) and West of the Hocking Valley Railroad, conveyed to Josephus C. Mathews by C. C. Dunlap and wife by deed dated April 26th, 1929, recorded in Vol. 170, page 461, Delaware County Records, said tract hereby conveyed being described as follows:-

Beginning in the east line of Curtis Street at the Southwest corner of said tract so conveyed to Josephus C. Mathews by C. C. Dunlap and wife as above mentioned, being the northwest corner of said lot G. in Covell's Subdivision; thence east along the South line of said tract so conveyed to said Mathews by said Dunlap, being the north line of said Lot G, to the west line of land conveyed to Michael Barrett by said C. C. Dunlap and wife by deed dated Oct. 22nd, 1913, and recorded in Vol. 141, page 240, Delaware County Deed Records; thence north along the West line of said premises so conveyed to said Barrett by said Dunlap, fifty (50) feet; thence west on a line parallel with the said South line of said premises so conveyed to said Josephus C. Mathews by said Dunlap to the east line of Curtis Street; thence South on said east line of Curtis Street fifty (50) feet to the place of beginning.

Being the same premises conveyed to the said grantors herein by Josephus C. Mathews and wife by deed dated October 5, 1929, recorded in Vol. 176, page 26, Record of Deeds of Delaware County, Ohio, and subject to the provisions contained in former deeds that C. C. Dunlap would furnish twentyfive (25) feet off of the east side of said premises so conveyed for the purpose of extending Perkins Avenue.

Situated in the County of Delaware in the State of Ohio and in the City of Delaware and bounded and described as follows:

Being part of Lots H., I., and J, in M. D. Covell's Subdivision of Range 19, Township 5, Section 3, U. S. M. Lands, lying south of Spring Street, extended (Oak Hill Avenue) and west of the Hocking Valley Railroad, bounded and described as follows:-

Beginning at the point of intersection of the center line of Perkins Avenue with the south line of Spring Street extended, being the northwest corner of land sold by C. C. Dunlap and wife to Michael Barrett by deed dated October 22, 1913, recorded in Vol. 141, page 240, Record of Deeds of Delaware County, Ohio; thence West along the said south line of Spring Street to the east line of Curtis Street; four hundred and forty-seven and one-half (447½) feet to the Northwest corner of said lot G. in M. D. Covell's Subdivision; thence along the north line of said lot G. to the west line of said premises so sold by C. C. Dunlap to Michael Barrett as hereinbefore mentioned; thence north along said west line of said premises so sold to said Barrett to the south line of Spring Street and place of beginning. Containing Three (3) acres, more or less.

Being part of the same premises conveyed to Calvin C. Dunlap by Hiram M. Perkins and wife dated May 21, 1907, and recorded in Vol. 130, page 350, Record of Deeds of Delaware County, Ohio, and the same premises conveyed to said Josephus C. Mathews by C. C. Dunlap and wife by deed dated April 26, 1929, recorded in Vol. 170, page 461, Delaware County Deed Records.

Excepting therefrom, however and not hereby conveyed that part of said premises heretofore conveyed by the said Josephus C. Mathews and wife to Charles W. Grooms and Emma Rosetta Grooms by deed dated Oct. 3, 1929, recorded in Vol. 176, page 26, Records of Deeds of Delaware County, Ohio. All the right, title and interest of M. Barrett in the above real estate is hereby levied upon.

This writ returned this 14th day of January, 1939.

M. F. Pinney, Sheriff.
E. L. Litsinberger,
E. L. Litsinberger, Deputy.

EXECUTION DOCKET, UNION COUNTY

THE COL. S. B. BRS. CO. 70541

COST BILL

Dolls. Cts. Dolls. Cts.

Att'ys for Plaintiff *Allen & Allen*

Att'ys for Defendant

No. of Case *14786*

Petition Filed *Jan 12 1939*

Judgment

665 84

Perry W. Wood vs

Thomas Elliott & Lottie Elliott

SHERIFF'S RETURN

Sheriff's Office, Union County, Ohio.
January 18, 1939.

Received this writ on the 16th day of January, 1939, at 10 o'clock A. M., and pursuant to its command I levied on the 17th day of January, 1939, upon the following goods and chattels, to-wit:

20 Head Ewes and 1 Buck.....	\$147.00
Brown Swiss Heifer.....	20.00
3 Brown Swiss Cows.....	135.00
Black Mare, 7 years old.....	75.00
Black Gelding 2½ years old.....	60.00
Black Mare 18 years old.....	30.00
8 Head of Brood Sows.....	160.00
3 fat hogs.....	54.00
52 head of shoats from 40 to 80 pounds.....	156.00
40 tons of alfalfa and soybeans.....	112.00
100 bushels of corn.....	45.00
Tractor Plow.....	30.00
Wheat Drill.....	5.00
Corn Plow.....	5.00
60 tooth drag Harrow.....	6.00
Tractor Disc.....	40.00
Rotary Hoe.....	10.00
Cultipacker.....	20.00
Dump Rake.....	10.00
Hay Loader.....	30.00
2 Mowing Machines.....	10.00
Wheat Binder.....	40.00
Corn Binder.....	60.00
Riding Plow.....	10.00
Corn Planter.....	5.00
Hay Tedder.....	3.00
Grain Drill Fertilizer.....	40.00
Harness.....	5.00
Manure Spreader.....	60.00
Moder Sheller.....	15.00
Moder Grinder.....	10.00
Scales.....	6.00
2 Self Hog Feeder.....	10.00
30 Bushels of Wheat.....	18.00
Wagon and Rack.....	20.00
Iron Wheel Wagon.....	20.00
Plow.....	5.00
Trailer.....	10.00
V-8 Coach License Z-6155.....	350.00
Small Tools of all kinds.....	25.00
100 White Rocks.....	50.00
John Deere Tractor.....	500.00

\$2422.00

This case settled and dismissed. Judgment and costs paid. I hereby return this execution this 20th day of January, 1939.

H. S. Roosa, Sheriff.
E. Wood, Deputy.

We
Union Co
by H. S.
impartial
goods and

20 Head
Brown Swi
3 Brown
Black Mar
Black Gel
Black Mar
8 Head of
3 Fat Hog
52 Head o
40 tons o
100 Bush
Tractor P
Wheat Dr
Corn Plow
60 Tooth
Tractor L
Rotary Ho
Cultipack
Dump Rake
Hay Load
2 Mowing
Wheat Bl
Corn Bind
Riding Pl
Corn Plan
Hay Tedde
Grain Dr
Harness S
Manure S
Moder She
Moder Gr
Scales...
2 Self Ho
30 Bushel
Wagon and
Iron Whee
Plow.....
Trailer .
V-8 Coach
Small To
100 White
John Deer

to be sol
County, 1
Defendant
make retu
Two Thous
Give

State of

I he
Simpson a
moned and
this 17th

PROCEEDINGS

APPRAISAL OF GOODS AND CHATTELS

We, the undersigned disinterested freeholders and residents of Union County, and State of Ohio, having been duly summoned and sworn by H. S. Rosa, Sheriff of said County, by Deputy Sheriff of said County, impartially to appraise upon actual view, the following described goods and chattels, to-wit:

20 Head Ewes and 1 Buck.....	\$147.00
Brown Swiss Heifer.....	20.00
3 Brown Swiss Cows.....	135.00
Black Mare, 7 years old.....	75.00
Black Gelding 2½ years old.....	60.00
Black Mare 18 years old.....	30.00
8 Head of Brood Sows.....	160.00
3 Fat Hogs.....	54.00
52 Head of shoats from 40 to 80 pounds.....	156.00
40 tons of alfalfa and Soybeans.....	112.00
100 Bushels of corn.....	45.00
Tractor Plow.....	30.00
Wheat Drill.....	5.00
Corn Plow.....	5.00
60 Tooth Drag Harrow.....	6.00
Tractor Disc.....	40.00
Rotary Hoe.....	10.00
Cultipacker.....	20.00
Dump Rake.....	10.00
Hay Loader.....	30.00
2 Mowing Machines.....	10.00
Wheat Binder.....	40.00
Corn Binder.....	60.00
Riding Plow.....	10.00
Corn Planter.....	5.00
Hay Tedder.....	3.00
Grain Drill Fertilizer.....	40.00
Harness.....	5.00
Manuree Spreader.....	60.00
Moder Sheller.....	15.00
Moder Grinder.....	10.00
Scales.....	6.00
2 Self Hog Feeder.....	10.00
30 Bushels of Wheat.....	18.00
Wagon and Rack.....	20.00
Iron Wheel Wagon.....	20.00
Plow.....	5.00
Trailer.....	10.00
V-8 Coach License Z-6155.....	350.00
Small Tools of all kinds.....	25.00
100 White Rocks.....	50.00
John Deere Tractor.....	500.00
	<u>\$2422.00</u>

to be sold on an _____ issued from the Court of Common Pleas of said County, in the action of Perry W. Wood Plaintiff, against Thomas Elliott, Defendant, do forthwith, after actual view of said goods and chattels, make return and say that the same are of the real value in money of Two Thousand Four Hundred Twentytwo and 00/100 Dollars.

Given under our hands this 17th day of January, 1939.

John Pfarr
G. A. Simpson

State of Ohio, Union County:

I hereby certify that the within Appraisers John Pfarr and G. A. Simpson are freeholders and residents of said County, and were duly summoned and sworn by me to appraise, the within described goods and chattels, this 17th day of January, 1939.

H. S. Rosa, Sheriff.
By: E. Wood, Deputy.

EXECUTION DOCKET, UNION COUNTY

COMMON PL

THE COL. S. B. MFG. CO. 70541

COST BILL

Dolls. Cts. Dolls. Cts.

Att'ys for Plaintiff *Milo L. Myers*

Att'ys for Defendant

No. of Case *14789*

Petition Filed *Jan 20 1939*

Judgment

13164

*J. F. Andrews & N. Ahlefeld, d/b/a
Andrews & Ahlefeld*

vs.

*Hazel Eastep, Gladys Eastep
& Lay Eastep*

SHERIFF'S RETURN

Sheriff's Office, Union County, Ohio.

January 23rd, 1939

Received this writ on the 20th day of January, 1939, at 2 o'clock P. M., and pursuant to its command I levied on the 21st. day of January, 1939, upon the following goods and chattels:-

6 Head of Milk Cows.....	\$210.00
Jersey Bull.....	30.00
11 Head of Mixed Cattle.....	220.00
2 Ton of Hay.....	8.00
	<u>\$468.00</u>

I hereby return this writ this 23rd day of January, 1939, by order of plaintiff's attorney. No Money made.

\$6.50

H. S. Roosa, Sheriff.
E. Wood, Deputy.

We, the
Union County
H. S. Roosa,
impartially
and chattels

6 Head of Mi
Jersey Bull.
11 Head of M
2 Tons of Ha

to be sold o
County, in t
Hazel Eastep
and chattels
money of Fou
Givenu

State of Chi

I heres
Nickles are
moned and sw
this 21st. d

PROCEEDINGS

20 1939

ed, 2/16/39
Estep

APPRAISAL OF GOODS AND CHATTELS

We, the undersigned disinterested freeholders and residents of Union County, and State of Ohio, having been duly summoned and sworn by H. S. Roosa, Sheriff of said County, by Deputy Sheriff of said County, impartially to appraise upon actual view, the following described goods and chattels, to-wit:

6 Head of Milk Cows.....	\$210.00
Jersey Bull.....	30.00
11 Head of Mixed Cattle.....	220.00
2 Tons of Hay.....	8.00
	<u>\$468.00</u>

to be sold on an _____ issued from the Court of Common Pleas of said County, in the action of J. F. Andrews & N. Ahlefeld, Plaintiff, against Hazel Estep, et al., Defendant do forthwith, after actual view of said goods and chattels, make return and say that the same are of the real value in money of Four Hundred Sixty-eight & 00/100 Dollars.

Given under our hands this 21st. day of January, 1939.

John Pfarr
Everett Nickles
Marysville, O. #5

State of Ohio, Union County:

I hereby certify that the within Appraisers John Pfarr and Everett Nickles are freeholders and residents of said County, and were duly summoned and sworn by me to appraise, the within described goods and chattels, this 21st. day of January, 1939.

H. S. Roosa, Sheriff.
By: E. Wood, Deputy.

EXECUTION DOCKET, UNION COUNTY

THE COL. S. S. REG. CO. 70541

COST BILL

Dolls. Cts. Dolls. Cts.

Att'ys for Plaintiff John W. Dailey

Att'ys for Defendant

No. of Case 14817

Petition Filed Jan. 28 1939

Judgment

916.00

N. C. Farber

vs.

George W. Wilson

& Mamie Wilson

SHERIFF'S RETURN

Sheriff's Office, Union County, Ohio.
January 31, 1939

Received this writ on the 28th day of January, 1939, at 11 o'clock A. M., and pursuant to its command I levied on the 28th day of January, 1939, upon the following goods and chattels:

4	Horses, 1 gray mare, 1 bay horse, 2 gray geldings.....	\$200.00
19	Cows.....	750.00
11	Heifers.....	100.00
10	Sheep.....	50.00
1	Trailer Wagon.....	10.00
1	1932 Studebaker Sedan Z-3807.....	100.00
1	Corn Sheller.....	5.00
1	Gasoline engine-pump jack-water tank.....	10.00
2	Sets of harness.....	10.00
2	Corn planters.....	40.00
1	Garden Cultivator.....	3.00
1	Mowing Machine.....	10.00
1	Set Double disc for tractor.....	50.00
1	Cultipacker.....	40.00
1	Rotary Hoe.....	40.00
1	Corn Binder.....	25.00
2	Corn plows.....	20.00
1	Two Bottom tractor breaking plow.....	25.00
1	Single bottom horse plow.....	1.00
1	Corn plow attachments for tractor.....	50.00
1	Single Shovel plow.....	1.00
1	Grain Drill.....	40.00
1	Two Horse Breaking Plow.....	2.00
41	Pigs (\$3.50 a head).....	143.00
2	Hog Feeders.....	5.00
7	Brood Sows (\$20.00 a Head).....	140.00
1	Side delivery rake.....	20.00
1	Roller.....	5.00
1	Hay Rake.....	5.00
1	Bull.....	40.00
1	John Deere Tractor and combine (1936 Model).....	12.00
1	Feed Grinder.....	2.00
80	Bales of Straw.....	16.00
1	Grain Drill.....	4.00
16	Ton of Soybean Hay.....	48.00
200	Bu. of oats 25¢ a bu.....	50.00
1	Bob Sled.....	5.00
90	Shocks of corn (.90 a shock).....	81.00
125	Bu. of soy beans (.75¢ per bu.).....	93.00
40	Bu Wheat (.61¢ a bu.).....	24.00
1750	Bu. Corn (.45¢ per bu.).....	787.00
		<u>\$5062.00</u>

I hereby return this writ this 2nd. day of February, 1939 by order of plaintiff's attorney.

\$5.78

H. S. Roosa, Sheriff.
E. Wood, Deputy.

We, the County, and Sheriff of said County, do hereby certify and praise upon:

- 4 Horses;
- 19 Cows...
- 11 Heifers...
- 10 Sheep...
- 1 Trailer
- 1 1932 stu
- 1 Corn She
- 1 Gasoline
- 2 Sets of
- 2 Corn Pla
- 1 Garden C
- 1 Mowing M
- 1 Set doub
- 1 Cultipa
- 1 Rotary
- 1 Corn Bi
- 2 Corn pl
- 1 Two Bot
- 1 Single
- 1 Corn pl
- 1 Single
- 1 Grain D
- 1 Two Hor
- 41 Pigs (\$
- 2 Hog Fee
- 7 Brood S
- 1 Side de
- 1 Roller.
- 1 Hay Rak
- 1 Bull...
- 1 John De
- 1 Feed Gr
- 80 Bales o
- 1 Grain D
- 16 Ton of
- 200 Bu. of
- 1 Bob sle
- 90 Shocks
- 125 Bu. of
- 40 Bu. Whe
- 1750 Bu. Cor

to be sold o said County, Wilson, Defe make return Thousand and Given u

State of Oh I hereby N. Spees are and sworn by 28th day of

PROCEEDINGS

APPRAISAL OF GOODS AND CHATTELS

We, the undersigned disinterested freeholders and residents of Union County, and State of Ohio, having been duly summoned and sworn by H. S. Roosa, Sheriff of said County, by Deputy Sheriff of said County, impartially to appraise upon actual view, the following described goods and chattels, to-wit:

4	Horses; 1 gray mare, 1 bay horse, 2 gray geldings	\$200.00
19	Cows.....	750.00
11	Heifers.....	100.00
10	Sheep.....	50.00
1	Trailer Wagon.....	10.00
1	1932 Studebaker Sedan Z-3807.....	100.00
1	Corn Sheller.....	5.00
1	Gasoline engine-pump jack-water tank.....	10.00
2	Sets of harness.....	10.00
2	Corn Planters.....	40.00
1	Garden Cultivator.....	3.00
1	Mowing Machine.....	10.00
1	Set double disc for tractor.....	50.00
1	Cultipacker.....	40.00
1	Rotary Hoe.....	40.00
1	Corn Binder.....	25.00
2	Corn plows.....	20.00
1	Two Bottom tractor breaking plow.....	25.00
1	Single bottom horse plow.....	1.00
1	Corn plow attachments for tractor.....	50.00
1	Single Shovel plow.....	1.00
1	Grain Drill.....	40.00
1	Two Horse Breaking Plow.....	2.00
41	Pigs (\$3.50 a head).....	143.00
2	Hog Feeders.....	5.00
7	Brood Sows (\$20.00 a Head).....	140.00
1	Side delivery rake.....	20.00
1	Roller.....	5.00
1	Hay Rake.....	5.00
1	Bull.....	40.00
1	John Deere Tractor and combine (1936 model).....	12.00
1	Feed Grinder.....	2.00
80	Bales of Straw.....	16.00
1	Grain Drill.....	4.00
16	Ton of Soybean Hay.....	48.00
200	Bu. of oats (\$.25 a bu.).....	50.00
1	Bob sled.....	5.00
90	Shocks of corn (\$.90 a shock).....	81.00
125	Bu. of soy beans (.75¢ per bu.).....	93.00
40	Bu. Wheat (.61¢ a bu.).....	24.00
1750	Bu. Corn (.45¢ per bu.).....	787.00

\$3062.00

to be sold on an _____ issued from the Court of Common Pleas of said County, in the action of N. C. Farmer Plaintiff, against George W. Wilson, Defendant, do forthwith, after actual view of said goods and chattels, make return and say that the same are of the real value in money of Three Thousand and Sixty-two & 00/100 Dollars.

Given under our hands this 28th day of January, 1939.

Chas. H. Westlake
Willard N. Spees

State of Ohio, Union County:

I hereby certify that the within Appraisers, Chas. H. Westlake and Willard N. Spees are freeholders and residents of said County, and were duly summoned and sworn by me to appraise, the within described goods and chattels, this 28th day of January, 1939.

H.S. Roosa, Sheriff.
By: E. Wood, Deputy.

28 1939

EXECUTION DOCKET, UNION COUNTY

THE COL. B. B. MFG. CO. 70841

COST BILL

Dolls. Cts. Dolls. Cts.

Att'ys for Plaintiff Hoopes, Sanders & Hoopes

Att'ys for Defendant

No. of Case 14771

Petition Filed Dec. 13 1938

Judgment

430 29

Geo. E. Hickman, d/b/a Hickman Tractor & Thresher Co.

vs.

Dan H. Hall, Mashil W. Hall

SHERIFF'S RETURN

Sheriff's Office, Union County, Ohio. December 15, 1938.

Received this writ on the 13th day of December, 1938, at 3 o'clock P. M., and pursuant to its command I levied on the 14th day of December, 1938, upon the following goods and chattels:

Table listing items and values: 3 Spotted Sows \$50.00, 2 Spotted Gilts 25.00, 2 Fat Hogs 30.00, 22 Pigs 85.00, 4 Cows 200.00, 2 Spotted Calves 25.00, 2 Black Mares and 1 colt 250.00, 1 Spiketoothe Harrow 2.00, 1 Cultipacker 20.00, 2 Wheat Binders 40.00, 1 Tractor Disk 50.00, 1 McCormick Tractor 100.00, 1 Tractor Plow 40.00, 1 Sled and 1 wagon 25.00, 1 Five shovel garden plow 3.00, 1 Mowing Machine 25.00, 1 Cultivator 10.00, 1 Corn Sheller 3.00, 1 Corn Planter 15.00, 4 Tons Mixed Hay 16.00, 190 Shocks hay 50.00, 1 Automobile Trailer 15.00, 1 Threshing Machine 300.00

\$1379.00

Time having elapsed, I hereby return this writ this 15th day of February, 1939.

\$4.74

H. S. Roosa, Sheriff. E. Wood, Deputy.

We, the undersigned Sheriff of said County, and St... praise upon act...

Table listing items and values: 3 Spotted Sows, 2 Spotted Gilts, 2 Fat Hogs, 22 Pigs, 4 Cows, 2 Spotted Calves, 2 Black mares, 1 Spiketoothe, 1 Cultipacker, 2 Wheat Binders, 1 Tractor Disk, 1 McCormick Tractor, 1 Tractor Plow, 1 Sled and 1 wagon, 1 Five shovel, 1 Mowing Machine, 1 Cultivator, 1 Corn Sheller, 1 Corn Planter, 4 Tons Mixed Hay, 190 Shocks Hay, 1 Automobile, 1 Threshing Machine

to be sold on a... said County, in... Co., Plaintiff, actual view of... of the real val... 00/100.

Given unde

SHERIFF'S RETURN

Sheriff's Office, Union County, Ohio. February 15, 1939.

Received this writ on the 15th day of February, 1939, at 10:00 o'clock A. M., and pursuant to its command I levied on the 15th day of February, 1939, upon the following goods and Chattels:-

Table listing items and values: 3 Spotted Cows \$50.00, 2 Spotted Gilts 25.00, 2 Fat Hogs 30.00, 22 Pigs 85.00, 4 Cows 200.00, 2 Spotted Calves 25.00

PROCEEDINGS

APPRAISAL OF GOODS AND CHATTELS

We, the undersigned disinterested freeholders and residents of Union County, and State of Ohio, having been duly summoned and sworn by H. S. Roosa, Sheriff of said County, by Deputy Sheriff of said County, impartially to appraise upon actual view, the following described goods and chattels, to-wit:

Table listing items such as Spotted Sows, Spotted Gilts, Fat Hogs, Pigs, Cows, Spotted Calves, Black mares and 1 colt, Spiketoothe Harrow, Cultipacker, Wheat Binders, Tractor Disk, McCormick Tractor, Tractor Plow, Sled and 1 wagon, Five shovel garden plow, Mowing Machine, Cultivator, Corn Sheller, Corn Planter, Tons Mixed Hay, Shocks Hay, Automobile Traylor, and Threshing Machine, with their respective values.

\$1379.00

to be sold on an issued from the Court of Common Pleas of said County, in the action of Geo. E. Hickman d/b/a Hickman Tractor & Thresher Co., Plaintiff, against Dan. H. Hall, et al., Defendant, do forthwith, after actual view of said goods and chattels, make return and say that the same are of the real value in money of Thirteen Hundred and Seventy-nine dollars and 00/100.

Given under our hands this 14th day of December, 1938.

R. F. Hudson

Sh. Herriott (Newly Sworn)

Marionville, Mo.

H. W. Herriott and sworn 14th day of

SHERIFF'S RETURN

Sheriff's Office, Union County, Ohio. February 15, 1939.

Received this writ on the 15th day of February, 1939, at 10:00 o'clock A. M., and pursuant to its command I levied on the 15th day of February, 1939, upon the following goods and Chattels:-

Table listing items such as Spotted Cows, Spotted Gilts, Fat Hogs, Pigs, Cows, Spotted Calves, Black Mares and One Colt, Spiketoothe Harrow, Cultipacker, Wheat Binders, Tractor Disc, McCormack Tractor, Tractor Plow, Sled and one wagon, Five Shovel garden plow, Mowing Machine, Cultivator, Corn Sheller, Corn Planter, Tons Mixed Hay, Shocks of hay, Automobile Traylor, and Threshing Machine, with their respective values.

\$1379.00

This case settled and dismissed. I hereby return this writ this 8th day of March, 1939, by order of plaintiff's attorney.

H.S. Roosa, Sheriff. E. Wood, Deputy.

\$2.50

8 Hoopes

Dec. 13 1938

a Hickman

W. Hall

the

PROCEEDINGS

APPRAISAL OF GOODS AND CHATTELS

We, the undersigned disinterested freeholders and residents of Union County, and State of Ohio, having been duly summoned and sworn by H. S. Roosa, Sheriff of said County, by Deputy Sheriff of said County, impartially to appraise upon actual view, the following described goods and chattels, to-wit:

3	Spotted Sows.....	\$ 50.00
2	Spotted Gilts.....	25.00
2	Fat Hogs.....	30.00
22	Pigs.....	85.00
4	Cows.....	200.00
2	Spotted Calves.....	25.00
2	Black mares and 1 colt.....	250.00
1	Spiketooth Harrow.....	2.00
1	Cultipacker.....	20.00
2	Wheat Binders.....	40.00
1	Tractor Disk.....	50.00
1	McCormick Tractor.....	100.00
1	Tractor Plow.....	40.00
1	Sled and 1 wagon.....	25.00
1	Five shovel garden plow.....	3.00
1	Mowing Machine.....	25.00
1	Cultivator.....	10.00
1	Corn Sheller.....	3.00
1	Corn Planter.....	15.00
4	Tons Mixed Hay.....	16.00
190	Shocks Hay.....	50.00
1	Automobile Trailer.....	15.00
1	Threshing Machine.....	300.00
		\$1379.00

to be sold on an _____ issued from the Court of Common Pleas of said County, in the action of Geo. E. Hickman d/b/a Hickman Tractor & Thresher Co., Plaintiff, against Dan. H. Hall, et al., Defendant, do forthwith, after actual view of said goods and chattels, make return and say that the same are of the real value in money of Thirteen Hundred and Seventy-nine dollars and 00/100.

Given under our hands this 14th day of December, 1938.

B. F. Hudson
Wm. Herriott (Herriott)
Marysville, R.#3

State of Ohio, Union County:

I hereby certify that the within appraiser, B. E. Hudson and Wm. W. Herriott are freeholders and residents of said County, and were duly summoned and sworn by me to appraise, the within described goods and chattels, this 14th day of December, 1938.

H. S. Roosa, Sheriff.
By: E. Wood, Deputy.

RECEIVED IN THE OFFICE OF THE CLERK OF THE COURT OF COMMON PLEAS, UNION COUNTY, OHIO, DECEMBER 15, 1938.

EXECUTION DOCKET, UNION COUNTY

THE COL. S. B. REG. CO. 70841

COST BILL

Dolls. Cts. Dolls. Cts.

Att'ys for Plaintiff *Hoopes, Sanders & Hoopes*

Att'ys for Defendant

No. of Case *14752*

Petition Filed *Nov. 10 1938*

Judgment

16208

John T. Brown

vs.

Walter Gibbs

SHERIFF'S RETURN

Sheriff's Office, Union County, Ohio.
November 15, 1938.

Received this writ on the 14th day of November, 1938, at 9 o'clock A. M., and pursuant to its command I levied on the 14th day of November, 1938, upon the following goods and chattels, to-wit:

- 4 acres shock corn..... \$36.00
- 25 Acres corn on ground husked & in bundle..... 25.00
- 1 corn binder..... 25.00
- 1 corn planter..... 5.00
- 1 Tractor Cultivator..... 50.00
- 1 Set Harness..... 15.00
- 1 Electric Brooder..... 25.00
- 10 Tons of Hay..... 30.00
- 300 White Leghorns (chickens)..... 120.00
- 1 1929 Chevrolet Coach License Y-9526..... 20.00

\$351.00

\$6.90
2.00

H. S. Roosa, Sheriff.
E. Wood, Deputy.

This case has been settled and dismissed. I hereby return this writ this 10th day of March, 1939, by order of plaintiff's attorney.

H. S. Roosa, Sheriff.
E. Wood, Deputy.

We, the
Union County,
H. S. Roosa,
County, impar
goods and cha

4 acr
25 acr
1 cor
1 cor
1 Tra
1 Set
1 Ele
10 ton
300 Whi
1 192

to be sold on
of said Count
Gibbs, Defenda
tels, make re
of Three Hundi
Given un

State of Ohio,

I hereby
Patch are free
and sworn by
14th day of No

PROCEEDINGS

APPRAISAL OF GOODS AND CHATTELS

We, the undersigned disinterested freeholders and residents of Union County, and State of Ohio, having been duly summoned and sworn by H. S. Roosa, Sheriff of said County, by Deputy Sheriff of said County, impartially to appraise upon actual view, the following described goods and chattels, to-wit:

4	acres shock corn.....	\$36.00
25	acres corn on ground husked and in bundles.....	25.00
1	corn binder.....	25.00
1	corn planter.....	5.00
1	Tractor Cultivator.....	50.00
1	Set of Harness.....	15.00
1	Electric Brooder.....	25.00
10	tons of hay.....	30.00
300	White Leghorn Chickens.....	120.00
1	1929 Chevrolet Coach, License No. Y-9526.....	20.00

to be sold on an _____ issued from the Court of Common Pleas of said County, in the action of John T. Brown, Plaintiff, against Walter Gibbs, Defendant, do forthwith, after actual view of said goods and chattels, make return and says that the same are of the real value in money of Three Hundred Fifty-one & 00/100 Dollars.

Given under our hands this 14th day of November, 1938.

H. A. Doherty, Plain City, Rt. #3
Lyle Patch, Plain City, Rt. #3

State of Ohio, Union County:

I hereby certify that the within Appraisers, H.A. Doherty and Lyle Patch are freeholders and residents of said County, and were duly summoned and sworn by me to appraise, the within described goods and chattels, this 14th day of November, 1938.

H.S. Roosa, Sheriff.
By: E. Wood, Deputy.

Hoopes
10 1938

EXECUTION DOCKET, UNION COUNTY

COMMON P

THE COL. S. S. REG. CO. 72861

COST BILL

Dolls. Cts. Dolls. Cts.

Att'ys for Plaintiff Hoopes, Sanders & Hoopes

Att'ys for Defendant

No. of Case 14825

Petition Filed Feb. 13 1939

Judgment

440 90

The United States Tire Dealers Corporation

vs. C. A. Garce

SHERIFF'S RETURN

Sheriff's Office, Union County, Ohio. April 13, 1939

Received this writ on the 15th day of April, 1939, at 10 o'clock A. M., and pursuant to its command I levied on the 17th day of April, 1939, upon the following goods and chattels, to-wit:

- 2 Tractor Disc Harrows (Allis Chalmers).....\$150.00
- 1 Mowing Machine..... 50.00
- 4 Drag Harrows..... 60.00
- 2 Hammer Mill..... 80.00
- Tractor Corn Plow..... 40.00
- Feed Grinder..... 10.00
- Used Fordson Tractor..... 75.00
- Tractor Plow (Used)..... 20.00
- Tractor Plow (new)..... 50.00
- 1 Allis Chalmers..... 370.00
- 1 Allis Chalmers..... 550.00
- 1 Small Combine..... 250.00
- 1 Large Combine..... 450.00
- 2 Small Cultivators..... 6.00
- 1 Garden Plow..... 1.00
- 1 Double Shovel..... 1.00
- 2 Row Tractor Corn Plow..... 60.00
- Feed Grinder..... 1.00
- 3 Pumps..... 15.00
- 2 Tractor Tires 900-36..... 30.00
- 2 742..... 20.00
- 1 Used Fordson Tractor..... 25.00
- 2 Row Corn plow used and single plow..... 3.00
- John Deere Disc..... 15.00
- Manure Spreader..... 10.00
- Single Row Corn Plow nearly new..... 5.00
- " " " " used..... 1.00
- Tractor Binder, Disc and riding plow..... 5.00
- Two Row Corn Plow..... 5.00
- Motor & Emery..... 5.00
- Corn Planter..... 1.00
- 2 Sets of Double Trees single trees, neck yoke..... 2.00
- Cultipacker Repairs..... 15.00
- 2 Sets of trucks..... 3.00
- 2 Spike tooth cultivator..... 3.00
- 2 Single Shovel Plows..... 4.00
- 3 Walking Breaking Plows..... 30.00
- 2 Hand Garden Plows..... 3.00
- Lawn Mower..... 3.00
- Miscellaneous Tractor Repairs..... 25.00
- Transmission Grease 3 gallon..... 3.00
- Cup Grease 15 gallon..... 7.50
- Chain Hoist..... 5.00
- 16 Hog Troughs..... 8.00
- 45 Gallon Motor Oil..... 10.00
- Drive Belt Main..... 5.00
- 28 Tractor Plow Shers..... 28.00
- Miscellaneous repairs for Farm Machinery..... 50.00
- 14 New Tires Automobile 2 Bison, 600-16 to 475-19..... 70.00
- 3 Buffalo Automobile Tires 600-16..... 18.00
- 33 Spark Plugs..... 8.25
- Show Case..... 1.00
- Filing Cabinet all steel..... 2.00
- Grease Gun..... 5.00
- Distributor for Electric fence..... 10.00
- Disc..... 1.00
- Pump..... 6.00
- Hog Fountain..... 5.00

\$2634.00

I hereby return this writ this 16th day of April, 1939, by order of plaintiff's attorney. Case settled and costs paid.

H.S. Roosa, Sheriff. E. Wood, Deputy

We, t County, an Roosa, Sh partiall chattels

- 2 Tractor
- 1 Mowing
- 4 Drag Ha
- 2 Hammer
- Tractor
- Feed Gr
- Used Fo
- Tractor
- Tractor
- 1 Allis C
- 1 Allis C
- 1 Small C
- 1 Large C
- 2 Small C
- 1 Garden
- 1 Double
- 2 Row Tra
- Feed Gr
- 3 Pumps
- 2 Tractor
- 1 742
- 1 Used Fo
- 2 Row Cor
- John D
- Manure
- Single
- "
- Tractor
- Two Row
- Motor
- Corn Pl
- 2 Sets of
- Cultipa
- 2 Sets of
- 2 Spike t
- 2 Single
- 3 Walking
- 2 Hand Ga
- Lawn Mo
- Miscell
- Transmi
- Cup Gre
- Chain H
- 16 Hog Tro
- 45 Gallon
- Drive B
- 28 Tractor
- Miscell
- 14 New Tir
- 3 Buffalo
- 33 Spark P
- Show Ca
- Filing
- Grease
- Disrib
- Disc...
- Pump...
- Hog Fou

to be sold County, in tiff, agai said goods value in n Given

State of

I her Brown, ar and sworn 17th day

PROCEEDINGS

APPRAISAL OF GOODS AND CHATTELS

We, the undersigned disinterested freeholders and residents of Union County, and State of Ohio, having been duly summoned and sworn by H. S. Roosa, Sheriff of said County, by Deputy Sheriff of said County, impartially to appraise upon actual view, the following described goods and chattels, to-wit:

2	Tractor Disc Harrows (Allis Chalmers)	\$150.00
1	Mowing Machine	50.00
4	Drag Harrows	60.00
2	Hammer Mill	80.00
	Tractor Corn Plow	40.00
	Feed Grinder	10.00
	Used Fordson Tractor	75.00
	Tractor Plow (Used)	20.00
	Tractor Plow (New)	50.00
1	Allis Chalmers	300.00
1	Allis Chalmers	550.00
1	Small Combine	250.00
1	Large Combine	450.00
2	Small Cultivators	6.00
1	Garden Plow	1.00
1	Double Shovel	1.00
2	Row Tractor Corn Plow	60.00
	Feed Grinder	1.00
3	Pumps	15.00
2	Tractor Tires 900-36	30.00
2	742	20.00
1	Used Fordson Tractor	25.00
2	Row Corn Plow used and single plow	3.00
	John Deere Disc	15.00
	Manure Spreader	10.00
	Single Row Corn plow nearly new	5.00
	" " " " used	1.00
	Tractor, Binder, Disc and riding plow	5.00
	Two Row Corn Plow	5.00
	Motor & Emery	5.00
	Corn Planter	1.00
2	Sets of Double Trees single trees, neck yoke	2.00
	Cultipacker Repairs	15.00
2	Sets of trucks	3.00
2	Spike tooth cultivator	3.00
2	Single Shovel Plows	4.00
3	Walking Breaking Plows	30.00
2	Hand Garden Plows	3.00
	Lawn Mower	3.00
	Miscellaneous Tractor Repairs	25.00
	Transmission Grease 8 gallon	3.00
	Cup Grease 15 gallon	7.50
	Chain Hoist	5.00
16	Hog Troughs	8.00
45	Gallon Motor Oil	10.00
	Drive Belt Main	5.00
28	Tractor Plow shers	23.00
	Miscellaneous repairs for farm machinery	50.00
14	New Tires Automobile 2 Bison, 600-16 to 475-19	70.00
3	Buffalo Automobile Tires 600-16	18.00
33	Spark Plugs	8.25
	Show Case	1.00
	Filing Cabinet all steel	2.00
	Grease Gun	5.00
	Distributor for electric fence	10.00
	Disc	1.00
	Pump	6.00
	Hog Fountain	5.00

\$2604.00

to be sold on an _____ issued from the Court of Common Pleas of said County, in the action of The United States Tire Dealers Corporation, Plaintiff, against C. A. Garee, Defendant, do forthwith, after actual view of said goods and chattels, make return and say that the same are of the real value in money of Two Thousand Six Hundred and Four & 00/100 Dollars.

Given under our hands this 17th day of April, 1939.

John Pfarr
Clarence Brown

State of Ohio, Union County:

I hereby certify that the within Appraisers, John Pfarr and Clarence Brown, are freeholders and residents of said County, and were duly summoned and sworn by me to appraise, the within described goods and chattels, this 17th day of April, 1939.

H. S. Roosa, Sheriff.
By: E. Wood, Deputy.

Hoopes

13 1939

Dealers

EXECUTION DOCKET, UNION COUNTY

THE COL. S. S. STA. CO. 70541

COST BILL

Dolls. Cts. Dolls. Cts.

Att'ys for Plaintiff *John W. Dailey*

Att'ys for Defendant

No. of Case *14874*

Petition Filed *June 5* 1939

Judgment

200 00

Emanuel Blumenschein

vs

Woodrow Thompson &

Ruth Thompson

SHERIFF'S RETURN

Sheriff's Office, Union County, Ohio.
June 8, 1939.

Received this writ on the 5th day of June, 1939, at 11 o'clock A. M., and pursuant to its command I levied on the 6th day of June, 1939, upon the following goods and chattels:

(1) 1937 Ford Coach \$425.00.

\$4.10
\$2.00

H. S. Roosa, Sheriff.
E. Wood, Deputy.

APPRAISAL OF GOODS AND CHATTELS

We the undersigned disinterested freeholders and residents of Union County and State of Ohio, having been duly summoned and sworn by H. S. Roosa, Sheriff of said County, by Deputy Sheriff of said County, impartially to appraise upon actual view, the following described goods and chattels, to-wit:

(1) 1937 Ford Coach
Appraised at \$425.00

to be sold on an issued from the Court of Common Pleas of said County, in the action of Emanuel Blumenschein, Plaintiff, against Woodrow Thompson et al., Defendant, do forthwith, after actual view of said goods and chattels, make return and say that the same are of the real value in money of Four Hundred and Twenty-five & 00/100 Dollars.

Given under our hands this 6th day of June, 1939.

Ed. Neibler
G. E. Davis.

State of Ohio, Union County:

I hereby certify that the within Appraisers, Ed Neibler and G. E. Davis are freeholders and residents of said County, and were duly summoned and sworn by me to appraise, the within described goods and chattels, this 6th day of June, 1939.

H. S. Roosa, Sheriff.
By: E. Wood, Deputy.

PROCEEDINGS



June 5 1939

nd
Pol-

ounty
iff
oon

said
Thompson
ls,
ndred

s
orn
June,



EXECUTION DOCKET, UNION COUNTY

THE COL. S. S. NFA. CO. 70841

COST BILL

Dolls. Cts. Dolls. Cts.

Att'ys for Plaintiff *Allen & Allen*

Att'ys for Defendant

No. of Case *14877*

Petition Filed *June 13 1939*

Judgment

6.0288

*Wm Snowden Hatcher, Executor of
the Estate of Nan Anderson dec'd.
vs.*

*S. M. Langstaff & Mrs. S. M.
Langstaff*

SHERIFF'S RETURN

Sheriff's Office, Union County, Ohio.
June 20, 1939

Received this writ on the 14th day of June, 1939, at 10 o'clock A. M., I hereby return this writ this 20th day of June, 1939 by order of plaintiff's attorney.

H. S. Roosa, Sheriff.
E. Wood, Deputy.

\$.75

SHERIFF'S RETURN

Sheriff's Office, Madison County, Ohio.
June 16, 1939.

Received this writ on the 16th day of June, 1939, at 11 o'clock A. M., and pursuant to its command I levied on the 17th day of June, 1939, upon the following goods and chattels of the within named S. M. Langstaff and Mrs. S. M. Langstaff to wit:

1-1936 Model 4-door Hudson Sedan
License No. 9396
Motor No. 85250

Writ returned for want of time to advertise and sell. (Aug. 21, 1939)
No money made.

Gorman F. Clark, Sheriff.
By: Harold R. Edwell, Deputy.

\$5.70

PROCEEDINGS

June 13 1937

recutrix of
Decd

S. M.

I

and
Pol-
H.

EXECUTION DOCKET, UNION COUNTY

COMMON P

THE COL. S. S. REG. CO. 22841

COST BILL

Dolls. Cts. Dolls. Cts.

Att'ys for Plaintiff *Middleton & Dickinson*

Att'ys for Defendant

No. of Case *14560*

Petition Filed *October 21 19 37*

Judgment #1186.37

Peoples Commercial Inc.

vs.

Emil L. Davis

Sheriff's
Received
A.M., and pur
upon the foll
The f
in the County
lot number th
of Lake View
west corner o
Columbus and
fourteen (114
forty-six (46
south twenty
deeded to Jos
Barr, by deed
fourteen (114
same is know
Addition (2nd
This writ

\$3.28

Sheriff's
Received
A.M., and
1939, upon
Lake View,
a fraction
Addition t
follows: C
eight (38);
line of ri
hundredths
west one h
to the pla
and Lafaye
September
off the no
known and
(2nd.) to

Also the f
Ohio and V
the same f

This writ
\$3.28

PROCEEDINGS

noon

October 21 19 37

ical

is

SHERIFF'S RETURN.

Sheriff's Office, Logan County, Ohio--September 18, 1939.

Received this writ on the 16th day of September 1939 at 10 o'clock A.M., and pursuant to its command I levied on the 18th day of September 1939 upon the following described real estate, to-wit:

The following real estate, situated in the Village of Lake View, in the County of Logan and State of Ohio, to-wit: Being a fractional part of lot number thirty-eight (38) of L.D. Couples Second Addition to said Village of Lake View and bounded and described as follows: Commencing at the south-west corner of said lot number thirty-eight (38); thence southeast with the Columbus and Northwestern Railway line of right of way One Hundred and fourteen (114) and forty one-hundredths (40/100) of a foot; thence north forty-six (46) feet; thence west one hundred and fourteen feet (114) thence south twenty (20) feet to the place of beginning. Being the same premises deeded to Joseph Timmons and Lafayette Elliott by Deliah J. Barr and Sherman Barr, by deed dated September 14th, 1905. Also forty feet by one hundred fourteen (114) feet off the Northside of lot number thirty-eight (38) as the same is known and designated on the recorded plat of L.D. Couples Second Addition (2nd) to said Village of Lake View, County of Logan, State of Ohio.

This writ returned this 23rd. day of September 1939.

\$3.28

Charles C. Bewley, Sheriff,

Logan County, Ohio

SHERIFF'S RETURN.

Sheriff's Office, Logan County, Ohio---December 1st., 1939.

Received this writ on the 1st. day of December 1939 at 9 o'clock A.M., and pursuant to its command I levied on the 1st. day of December 1939, upon the following real estate, to-wit:

The following real estate, situated in the Village of Lake View, in the County of Logan, and State of Ohio, to-wit: Being a fractional part of lot number thirty-eight (38) of L.D. Couples Second Addition to said Village of Lake View and bounded and described as follows: Commencing at the south-west corner of said lot number thirty-eight (38); thence southeast with the Columbus and Northwestern Railway line of right of way One Hundred and fourteen (114) and forty one-hundredths (40/100) of a foot; thence north forty-six (46) feet; thence west one hundred and fourteen feet (114) thence south twenty (20) feet to the place of beginning. Being the same premises deeded to Joseph Timmons and Lafayette Elliott by Deliah J. Barr and Sherman Barr, by deed dated September 14th, 1905. Also forty feet by one hundred fourteen (114) feet off the north side of lot number thirty-eight (38) as the same is known and designated on the recorded plat of L.D. Couples Second Addition (2nd.) to said Village of Lake View, County of Logan, State of Ohio.

Also the following real estate situated in the County of Logan, State of Ohio and Village of Lake View and being Lot Number 28 of said Village as the same is known and designated on the recorded plat thereof.

This writ returned this 1st day of December 1939.

\$3.28-----

Charles C. Bewley
Sheriff of Logan County, Ohio.

EXECUTION DOCKET, UNION COUNTY

THE COL. B. B. REF. CO. 70841

COST BILL

Dolla. Cts. Dolla. Cts.

Att'ys for Plaintiff *Edwin S. Diehl*

Att'ys for Defendant

No. of Case *14062*

Petition Filed *March 16 19 36*

Judgment

363.00

Edwin S. Diehl
vs.
C. F. Miller

Sheriff' Of
Re
A.M., and
upon the fo
6
4
7

1 1935 Re
1 1934 Ch
1 1935 Ch
Re

\$5.70

PROCEEDINGS

hl.
March 16 1936

SHERIFF'S RETURN.

Sheriff' Office, Madison County, Ohio August 2, 1939.
Received this writ on the 2nd day of August 1939, at 10 o'clock
A.M., and pursuant to its command I levied on the 4th day of August 1939,
upon the following goods and chattels of the within named C.F. Miller, to-wit:
6 Cows (Jersey and Guernsey)
4 Shoats (about 60 lbs.)
7 Acres growing corn (half interest)

- 1 1935 Reo 4-door Sedan, License Y19432
- 1 1934 Chevrolet Truck, License 7 M474
- 1 1935 Chevrolet Truck, License 7M473

Returned for lack of time to advertise and sell. (Sept. 29, 1939).

\$5.70

Gorman F. Clark, Sheriff

Harold R. Bidwell, Deputy.

EXECUTION DOCKET, UNION COUNTY

THE COL. R. R. MFG. CO. 70841

COST BILL

Dolla. Cts. Dolla. Cts.

Att'ys for Plaintiff

R. W. Ramey

Att'ys for Defendant

No. of Case 14820

Petition Filed March 1, 1939

Judgment

27.12

Dr. D. W. Minder

vs. Frank Van Meter

Sheriff's C
Recei
After due s
to levy. T
Attorney I

\$5.07

Appraise

We, the
Union Co
by
Deputy S
view, th
After du
which to

PROCEEDINGS

ney
March 1, 1939

der
ter

SHERIFF'S RETURN

Sheriff's Office, Union County, Ohio, October 14, 1939.
Received this writ on the 7th day of July 1939 at 9 o'clock A.M.,
After due and diligent search I found no goods or chattels upon which
to levy. Time having expired while waiting to hear from Plaintiff's attorney
Attorney I hereby return this execution this 14th day of October, 1939.

\$5.07

H.S. Roosa, Sheriff
E. Wood, Deputy.

Appraisers Clarence ^{H.}Brown and George were taken on this trip.

Appraisal of Goods and Chattels

We, the undersigned disinterested freeholders and residents of
Union County, and State of Ohio, having been duly summoned and
by _____ Sheriff of said County, by _____
Deputy Sheriff of said County, impartially to appraise upon actual
view, the following described goods and chattels, to-wit:
After due and diligent search I found no goods or chattels upon
which to levy.

EXECUTION DOCKET, UNION COUNTY

THE COL. S. S. REG. CO. 70241

COST BILL

Dolls. Cts. Dolls. Cts.

Att'ys for Plaintiff *Hoopes Sanders, Aug Hoopes.*

Att'ys for Defendant

No. of Case *14922*

Petition Filed *September 14 1939*

Judgment \$180.10

*Applicance, Inc.
vs
H. W. Brooks*

LAND APPRAISEMENT.

Appliances, Inc.,

February 26, 1940

-vs-

H.W. Brooks

IN THE COURT OF COMMON PLEAS
OF UNION COUNTY, OHIO.

WHEREAS, the Sheriff of said County, having in his hands an Execution, issued from the Court of Common Pleas of said County, on the 26th day of February A.D. 1940--in a decree in favor of Appliances, Inc., and against H.W. Brooks commanding said Sheriff to cause to be appraised, appraised and sold, the following described land and tenements --

STATE OF H.W.BROOKS in the following real estate, to-wit:
Situating in the State of Ohio, County of Union, and Township of York,
Part of V.M. Survey No. 2984 and bounded and described as follows:
Beginning at a stone in the center of the West Mansfield and York Center Pike, said stone being placed to mark the N.W. corner of C.E. Holloway's land and S.W. Corner of Frank Staley's land; Thence with the center of said Pike N. 76 1/4° W. 1.52 poles to a stake; Thence parallel with Frank Staley's west line N. 13° E. 156.17 poles to an iron pin in the south line of Jocie B. Brooks 117 acre tract; thence with said Joice B. Brooks three consecutive lines N. 77° W. 33.94 poles to an iron pin; Thence N. 13° E. 11.88 poles to an iron pin; Thence N. 77° W. 99.57 poles to an iron pin in J. Eastman's east land line; thence with said Eastman's east line S. 12 1/2° W. 88.96 poles to a post in the north line of W. Figley's land; Thence with said Figley's two consecutive lines S. 78 3/4° E. 82.48 poles to a post; thence S. 13° W. 156.17 poles to a stake crossing the West Mansfield and York Center Pike at 77.26 poles; Thence with Jay Holloway's north line S. 74 1/2° E. 53.15 poles to a post S.E. corner of C.E. Holloway's land; Thence with C.E. Holloway's West line N. 11 3/4° E. 76 7/8 poles to the place of beginning, Containing 120.00 acres, more or less.

did summons us J.H. Bryan, Frank Watts and A.E. Coons three disinterested freeholders, residing within said County of Union and administered to us an oath impartially to appraise said land and tenements, upon actual view thereof.

Now We, after actual view of said premises, and forthwith, after such view, do find and estimate the real value in money of said premises, and to be as follows:

Twelve Hundred & 00/100 (\$1200.00) Dollars

IN TESTIMONY WHEREOF, We hereunto set our hands this 26th day of February 1940

ATTEST:

H.S. Roosa--Sheriff
By: E. Wood, Deputy

J.H. Bryan--Peoria, Ohio
Frank Watts--W. Mansfield, O R. #1
A.E. Coons, Peoria, Ohio R. #1

THE STATE OF OHIO, UNION COUNTY.

I hereby certify that I called an inquest of J.H. Bryan, Frank Watts, and Frank Coons three disinterested freeholders, residents of Union County, Ohio, and administered to them an oath impartially to appraise the within described property upon actual view.

Dated this 26th day of February 1940.

H.S. Roosa, Sheriff
By: E. Wood, Deputy

Sh
o' of
1939
in t
York
Begin
Pike
land
said
Frank
south
P. Bro
Thenc
to h
east
W. F
78 3/
stak
Thenc
E. s
11
acr

and
upon

LIFE ES
Part of

Center
land an
Pike N.
west li
Brooks
N. 77° W
Thence
with sa
line of
° E. 82.
West Ma
north l
Thence
beginni

of Plai
\$6.66-
\$6.00-

PROCEEDINGS

Wm Hoopes
September 14 1939

Sheriff's Return

Sheriff's Office, Union County, Ohio. October, 15, 1939.
Received this writ on the 15th, day of October, 1939, at 10:00 o'clock A.M., and pursuant to its command on the 15th, day of October 1939, I made a Court House levy on the following described real estate in the name of H.W. Brooks.

Situated in the State of Ohio, County of Union, and Township of York, Part of V.M. Survey No. 2984 and bounded and described as follows: Beginning at a stone in the center of the West Mansfield and York Center Pike, said stone being placed to mark the N.W. Corner of C.E. Holloway's land and S.W. corner of Frank Staley's land; Thence with the center of said Pike N. 76 1/4° W. 1.51 poles to a stake; Thence Parallel with Frank Staley's west line N. 13° E. 156.17 poles to an iron pin in the south line of Jocie B. Brooks 117 acre tract; thence with said Jocie B. Brooks three consecutive lines N. 77° W. 33.94 poles to an iron pin; Thence N. 13° E. 11.88 poles to an iron pin; Thence N. 77° W. 99.57 poles to an iron pin in J. Eastman's east land line; Thence with said Eastman's east line S. 12 1/2° W. 88.96 poles to a post in the North line of W. Figley's land; Thence with said Figley's two consecutive lines S. 78 3/4° E. 82.48 poles to a post; Thence S. 13° W. 156.17 poles to a stake, crossing the West Mansfield and York Center Pike at 77.26 poles; Thence with Jay Holloway's land S. 74 1/4° E. 53.15 poles to a Post S. E. corner of C.E. Holloway's land; Thence with C.E. Holloway's West line N. 11 3/4° E. 76.78 poles to the place of beginning, Containing 120.00 acres, more or less.

I hereby return this execution this 15th, day of October, 1939 by order of Plaintiff's attorney.

#2.50

H.S. Roosa, Sheriff
By: E. Wood, Deputy.

nc.
es
rk,
ay's 1
d
e
lines
n;
ence
orth
78 3/4
the
ay's
nd;
f

SHERIFF'S RETURN

Sheriff's Office, Union County, Ohio, February 26, 1940

Received this writ on the 26th day of February 1940 at 2:00 P.M. and pursuant to its command I levied on the 26th day of February, 1940, upon the ---

LIFE ESTATE OF H.W. BROOKS in the following real estate, to-wit:

Situated in the State of Ohio, County of Union, and Township of York, Part of V.M. Survey No. 2984 and bounded and described as follows:

Beginning at a stone in the center of the West Mansfield and York Center Pike, said stone being placed to mark the N.W. corner of C.E. Holloway's land and S.W. Corner of Frank Staley's land; Thence with the center of said Pike N. 76 1/4° W. 1.51 poles to a stake; Thence parallel with Frank Staley's west line N. 13° E. 156.17 poles to an iron pin in the south line of Jocie B. Brooks 117 acre tract; thence with said Jocie B. Brooks three consecutive lines N. 77° W. 33.94 poles to an iron pin; Thence N. 13° E. 11.88 poles to an iron pin; Thence N. 77° W. 99.57 poles to an iron pin in J. Eastman's east land line; thence with said Eastman's east line S. 12 1/2° W. 88.96 poles to a post in the north line of W. Figley's land; Thence with said Figley's two consecutive lines S. 78 3/4° E. 82.48 poles to a post; thence S. 13° W. 156.17 poles to a stake crossing the West Mansfield and York Center Pike at 77.26 poles; Thence with Jay Holloway's north line S. 74 1/4° E. 53.15 poles to a post S. E. corner of C.E. Holloway's land; Thence with C.E. Holloway's West line N. 11 3/4° E. 76.78 poles to the place of beginning, Containing 120.00 acres, more or less.

I hereby return this writ this 23rd. day of March 1940 by Order

of Plaintiff's Attorneys. Case settled and costs paid.
\$6.66--Sheriff Fees
\$6.00--Appraisers Fees.

H.S. Roosa, Sheriff
By: E. Wood, Deputy

ested
n
roof.
h
e as
s,
,

EXECUTION DOCKET, UNION COUNTY

COMMON P

THE COL. B. B. MFG. CO. 70841

COST BILL

Dolls. Cts. Dolls. Cts.

Att'ys for Plaintiff

Hoopes, Sanders and Hoopes

Att'ys for Defendant

No. of Case *14914*

Petition Filed *August 14, 1939*

Judgment

#512.62

W. J. Brust
vs
Roscoe Connolly

Sheriff
o'clock
of Aug
to-wit:

Appraisal of Goods and Chattels.
We, the undersigned disinterested freeholders and residents of Union Co., and State of Ohio, having been duly summoned and sworn by H.S. Roosa Sheriff of said County, impartially to appraise upon actual view, the following described goods and chattels, to-wit:

1 Separator & Crusher	\$100.00
1 Separator & washer	300.00
1 Caterpillar loader	300.00
1 Water pump (5in.)	50.00
1 Case Tractor	150.00
100 feet 5 inch iron pipe	20.00
30 feet 6 inch belt	4.00
1 (Rumely) tractor engine	75.00
1 water pump (3 inch)	25.00
18 feet (2 in) shaft	5.00
40 feet 8 inch belt	7.00
1 (white) Truck	100.00
1 (Schact) Truck	100.00
1 power shovel	500.00
1 (Studebaker) Motor connected to electric generator	75.00
1 Forge & blower (electric)	5.00
2 Electric grinders, \$1.50 each	3.00
1-5" steel vise	3.00
1 Anvil	2.00
1 Lot Misc, tools	25.00
1 (Superior chain hoist	20.00
350 Ton #34 @.40¢	140.00
150 Ton #46 @.40¢	60.00
750 Ton sand @.40¢	300.00
1 Chevrolet motor on stand	10.00
50 Gal. Kerosine	5.00
25 Gal. Gasoline	4.00
5 Long handle shovels	2.50
1 Post-hole digger	.50
1-60 foot Conveyor	100.00
1-25 foot Conveyor	15.00
1-20 foot Conveyor	15.00
45 Gal. Motor oil	18.00

to be sold on an Execution issued from the Court of Common Pleas of said County, in the action of W.J. Brust, Plaintiff, against Roscoe Connolly, Defendant, do forthwith, after actual view of said goods and chattels, make return and say that the same are of the real value in money of \$2,539.00 Dollars.

Ginen under our hands this 14th., day of August 1939
Clarence N. Brown
A.M. Gardner

State of Ohio, Union County:
I hereby certify that the within Appraisers Clarence N. Brown & A.M. Gardner, are freeholders and residents of said County, and were duly summoned and sworn by me to appraise the within described goods and chattels, this 14th., day of August 1939.

H.S. Roosa Sheriff
By, E. Wood Deputy

PROCEEDINGS

Ed Hooper
August 14, 1939

Sheriff's Return
Sheriff's Office, Union County, Ohio, August 15, 1939.
Received this writ on the 14th, day of August 1939 at 2:00 o'clock P.M., and pursuant to its command I levied on the 14th day of August 1939, upon the following described goods and chattels, to-wit:

1 Separator & Crusher	\$100.00
1 Separator & washer	300.00
1 Caterpillar loader	300.00
1 Water pump (5 in.)	50.00
1 Case tractor	150.00
100 feet 5 in. iron pipe	20.00
30 feet 6 in. belt	4.00
1 (Rumley) tractor engine	75.00
1 Water pump (3 inch)	25.00
18 feet (2 inch) shaft	5.00
40 feet 8 inch belt	7.00
1 (white) Truck	100.00
1 (Schact) Truck	1100.00
1 power shovel	500.00
1 (Studebaker) Motor connected to electric generator	75.00
1 Forge & blower (electric)	5.00
2 Electric grinders, each \$1.50	3.00
1-5 steel vise	2.00
1 Lot Misc.	25.00
1 (Superior chain hoist	20.00
350 Ton #34 @ .40¢	140.00
150 Ton #46 @ .40¢	60.00
750 Ton sand @ .40¢	300.00
1 Chevrolet Motor on stand	10.00
50 Gal. Kerosine	5.00
25 Gal. Gasoline	4.00
5 Long handle shovels	2.50
1 Post-hole digger	.50
1-60 ft. Conveyor	100.00
1-25 ft. Conveyor	15.00
1-20 ft. Conveyor	15.00
45 Gal. Motor oil	18.00
Total	\$2,539.00

Time having elapsed, I hereby return this execution this 19th. day of October, 1939, by order of Plaintiff's Attorney.

\$4.58 Sheriff's fee.	H.S. Roosa,	Sheriff
\$2.00 Appr. fees	E. Wood,	Deputy

naCo.,
he

of
s and

y, and
bed

EXECUTION DOCKET, UNION COUNTY

THE COL. S. B. REG. CO. 70841

COST BILL

Dolls. Cts. Dolls. Cts.

Att'ys for Plaintiff

Allen and Allen

Att'ys for Defendant

No. of Case *14957*

Petition Filed *Nov. 16* 19*39*

Judgment

300.26

Howard H. Bailey
vs.
J. A. Carter.

Sheriff's Return.

Sheriff's Office, Union, County, Ohio, November 16, 1939.

Received this writ on the 16th. day of November 1939 at 2 o'clock P.M., and pursuant to its command I made a Court House levy on the 16th. day of November, 1939, on the following described real estate:

Being 1/5 of the remainder of the undivided 1/2 interest in the following described real estate, on the tax duplicate in the name of Benjamin Carter.

Situated in the State of Ohio, County of Union, and Village of Richmond and being part of Inlot No. ninety-six (96) and eight feet (8) feet off the East part of Inlot No. Ninety-five (95) and further bounded and described as follows:

Beginning at an iron stake in the West alley line running North parallel with said alley line, a distance of 77 feet and 4 inches; thence West parallel with West Ottawa Street, a distance of 41 feet; thence South parallel with Rella Boggs East lot line to an iron stake, a distance of 77 feet and 4 inches. Thence Eastward a distance of 41 feet to an iron stake and the place of beginning.

ALSO, Being 1/5 of the remainder of the undivided 1/2 interest in the following described real estate on the tax duplicate in the name of Benjamin Carter.

Situated in the State of Ohio, County of Union, and Township of Jackson, known as Part of Survey No. 10408 and in Virginia Military Survey and bounded and described as follows:

Lot No. 2 in said Survey in the name of M. Sawyer, beginning at an oak and two beeches corner to Lot No. 1; thence N. 80° East 59 1/2 poles to a stake in same line; thence 10° West 130 poles to a stake in the North line of said lot; thence South 80° West 61 poles to a beech, corner to Lot No. 5; thence in the line of Lot No. 5, South 10° East 130 poles to an Oak and two beeches to the place of beginning.

Containing 50 acres more or less. Being the same premises conveyed by Maria L. Marsh and Milton Marsh to Benjamin Carter and Catherine Carter by deed dated March 3, 1903 and recorded in Vol. 85 Page 428 in the Deed Records of Union County, Ohio.

I hereby return this execution this 24th. day of November, 1939 by order of Plaintiff's Attorney.

\$3.00

H. S. Roosa, Sheriff
E. Wood, Deputy

Jan. 10, 1940
Settled in full. Casueled & released
Allen & Allen
By R. S. Allen
Att'y for pty.

PROCEEDINGS

Allen

Nov. 16 1939

Wiley

njam-

off

ce
th

est

p

g at
es

r to
an

rine
he

9

0, 1940

ly released

Allen
F. Allen

p. y.

EXECUTION DOCKET, UNION COUNTY

COMMON P

THE COL. S. B. #79, CO. 70841

COST BILL

Dolls. Cts. Dolls. Cts.

Att'ys for Plaintiff *R. W. Hawley,* ^{905 Atlas Bldg.,} Columbus, Ohio.

Att'ys for Defendant

No. of Case *14958*

Petition Filed *Nov. 16* 19 *39.*

Judgment

506.35

Thomas L. Winston, Adm., of estate of Edward J. Winston, deceased, Astoria, O.

vs.

Alba Baughman La France.

Sher
11 q'c
levy
real e
real e
of Lee
and de
and in
by Geo
poles
with t
poes
formed
78-80/
said S
corner
poles
County
descri
corner
31 rods
the li
19-80/
State c
descri
Road an
line N.
thence
up to
corner
said fa
continu
the cer
E. 32 p
Contair
County
Jr. lot
poles c
thence
Hildret
Hildret
N. 13°
Contair
Ohio, C
No. 563
Survey
S.E. co
with sa
82° W.
thence
W. corn
with t
point
sur y
poles with
at the
to the
Contair
sold
I her
by or
\$4.5

PROCEEDINGS

905 Atlas Bldg.,
Columbus, Ohio

Nov. 16 1939

Adm. of estate
of, Astrader, O.
succ.

Sheriff's Return.

Sheriff's Office, Union County, Ohio., November 17, 1939.
Received this writ on the 17th day of November 1939, at 11 o'clock A.M., and pursuant to its command I made a Court House levy, upon the 17th day of November on the following described real estate:

Being the one-third interest in the following described real estate.

Situated in the State of Ohio, County of Union, and Township of Leesburg, and being Part of Surveys Nos. 5630 and 6510 and bounded and described as follows:

Beginning at a stone in the center of the Cotton Slash Road and in the northwest corner of a 1-41/100 acres triangular tract owned by George W.M. Welch; thence in the center of said road N.62° E. 45-48/100 poles to a stone (witness a stone N.73 1/2° W.60/100 poles); thence with the South line of P.B. Hildreth's land S. 73° 30' E. 15-66/100 poles to a stone at the Northwest corner of Peter B. Welch's land as formed by this conveyance; thence with the west line of said lands S.16°W. 78-80/100 poles to a stone in the South line of said Survey; thence with said Survey line S. 85°W. 47-48/100 poles to a stone at the southeast corner of Elizabeth De Coer's et al land and N.11° 30' E. 61-12/100 poles to the beginning, Containing 21-60/100 acres more or less.

ALSO, another parcel of land, Situated in the State of Ohio, County of Union and Township of Leesburg, and Survey 5630 and bounded and described as follows:

Beginning in the center of Cotton Slash Road at the Northwest corner of P.B. Welch's land; thence with the center of said road S.62°W. 31 rods to a stone in the N. line of Joseph Crider's land; thence with the lines of said land S. 79°E 24 poles to a stone; thence N.11 1/2° E. 19-30/100 poles to the place of beginning, Containing 1 acre and 64 rods.

ALSO, the following described real estate, Situated in the State of Ohio, County of Union and Township of Leesburg and bounded and described as follows:

Beginning at a stone and brick in the center of the Gandy Road and in the east line of the Samuel Walters farm; thence with said line N.12° E. 39 poles to a stake on the right bank of Bokes Creek; thence continuing the same course to the center of said creek; thence up to the center of said creek with the meanders thereof to the upper corner to the said Samuel Walter's farm; thence with the West line of said farm S. 12° W. to a stake on the right bank of the creek; thence continuing with said line S.12° W. 54.32 poles to a stone and brick in the center of said Gandy Road; thence with the center of said road S.76° E. 32 poles to a stake and S. 60° E. 33.20 poles to the beginning, Containing 19 acres more or less,

ALSO, the following real estate, Situated in the State of Ohio, County of Union and Township of Leesburg and in Survey 5630.

Beginning at a stone on a part of the S. line of Wm. Hildreth's Jr. lot in the county road; and running thence S. 81 1/2° E. 104-78/100 poles on said line to a post at said Wm. Hildreth's S.E. corner; ~~XXXXXXXX~~ thence S. 8 1/2° W. 83-6/10 poles on the E. line of the Survey to Gilbert Hildreth's N.E. corner; thence N.81 1/2° W. 111-1/3 poles on said Gilbert Hildreth's north line to the center of the aforesaid County Road; thence N. 13° E. along the center of said road to the place of beginning, Containing 56-75/100 acres more or less.

ALSO, the following real estate, Situated in the State of Ohio, County of Union, and Township of Leesburg and in the V.M. Survey No. 5630 and bounded and described as follows: Being the S.E. Part of Survey No. 5630.

Beginning at a post on the S. line of said Survey and at the S.E. corner of A. Crider's lot and running N.8° E. 89-86/100 poles with said Crider's East line to a post near a hickory and elm; thence N. 82° W. with said Crider's N. line to a burr oak, his Northwest corner; thence N.8° E. 41-2/10 poles to a post near three ashes to a hickory S. W. corner to Marquis M. Hildreth's lot; thence S.81 1/2° E. 104-1/10 poles with the line of said lot to a stone on a post in the County Road at the point of said corner within 16 poles and 36 links of the S. line of the survey as now claimed by the Bailey line; thence N.81 1/2° W. 15-73/100 poles with ~~the~~ said line to a post near two hickories, beech and cherry at the S.E. corner of the Survey; thence S.81 1/2° W. with said line to the place of beginning.

Containing 67 acres and 151 poles, more or less.

Excepting 26 1/2 acres sold to Charles W. Bell, 19 acres sold to Wm. Hall and 11 acres sold to Wilby Evans.

I hereby return this execution this 27th day of November, 1939 by order of Plaintiff's Attorney.

\$4.50.

H.S. Roosa, Sheriff
E. Wood, Deputy.

EXECUTION DOCKET, UNION COUNTY

THE COL. B. R. MFG. CO. 70841

COST BILL

Dolls. Cts. Dolls. Cts.

Att'ys for Plaintiff

Hoopes, Sanders, and Hoopes.

Att'ys for Defendant

No. of Case *14984*

Petition Filed *Jan. 24, 1940*

Judgment - \$538.60

C. F. Atkinson

-vs- J. E. Smith and Merton Smith

Sheriff's Return.

Sheriff's Office, Union County, Ohio, February 5, 1940

Received this writ on the 24th day of January 1940, at 11:00 o'clock A.M., and pursuant to its command I made a Court House Levy on Feb. 5th. 1940 Upon the following described real estate, to-wit:

Situated in the State of Ohio in the County of Union and in the Township of Darby and Part of Surveys Nos. 7393, 12270, 8586, and 8698 and bounded and described as follows: Beginning at a stone in the center of the Post Road at the intersection of the Debolt State Road being northeast corner to Casper Rausch's land and a corner to Samuel B. Holycross land; thence with two consecutive lines of the said Samuel B. Holycross land N. 3° 51' E. 108.72 poles to a stone; thence S. 84° 49' E. 89.92 poles to a stake on the East side of Sager Run; thence along said Run S. 8° 14' W. 116.64 poles to a stake in the center of the Post Road; thence following the center of said Road with three consecutive lines N. 84° 6' W. 20.88 poles to a stone in the west line of Survey No. 12270; thence N. 83° 16' W. 41.60 poles to a stake; thence N. 65° W. 41' W. 19.56 poles to the place of beginning. Containing 61.34 acres, more or less. Being 24.75 acres in Survey No. 7393 and 10.75 acres in Survey No. 12270 and 25.84 acres in Surveys Nos. 8586 and 8698.

I hereby return this writ this 5th day of February, 1940, by order of Plaintiff's Attorney. Prior liens preclude the sale thereof.

\$2.50--Fees--

H.S. Roosa, Sheriff
By: E. Wood, Deputy.

Sheriff's Return

Sheriff's Office, Franklin County, Ohio February 8th, 1940

Received this writ on the 6th day of February 1940, at 10: o'clock A.M. and pursuant to its command I levied on the 8th day of February, 1940

upon the Undivided one seventh interest in the following described Real Estate, for want of goods and chattels I have this 8th day of Feb. 1940 made levy upon the following Real Estate,

Situated in the Township of Franklin, Franklin County, Ohio, and being a part of lot no. thirty seven (37) in Grandview Croughton and Denmead's Suburban Subdivision as per plat thereof recorded in plat book 4, page 318, Recorder's Office, Franklin County, Ohio. which said part of lot 37 conveyed by this instrument is more particularly described as follows:

beginning at a point in the west line of lot No. 37, in Grandview Croughton and Denmead's Subdivision, etc., 39.4 feet north of the southwest corner of said lot No. 37, thence in an easterly direction and parallel with the south line of said lot No. 37, to the east line of said lot 74 feet, thence in a westerly direction and parallel with the south line of said lot No. 37, to the west line of said lot No. 37, thence south along the west line of said lot No. 37, seventy four (74) feet to the place of beginning.

This writ returned because it cannot be sold on account of prior interest of the Trustee

\$3.30--Fees--

Jacob E. Sandusky, Sheriff of Franklin County, Ohio
By: A.A. Hughes, Deputy.

PROCEEDINGS

Aug Hoopes.

W. 24, 1940

ton Smith



EXECUTION DOCKET, UNION COUNTY

COMMON

THE COL. B. B. REG. CO. 70841

COST BILL

Dolls. Cts. Dolls. Cts.

Att'ys for Plaintiff

Hoopes, Sanders and Hoopes.

Att'ys for Defendant

No. of Case

14955

Petition Filed

Nov. 8 19 *39*

Judgment

**176.10*

Columbus Mutual Life Ins. Co.

-US-

Laurice H. and Kathleen Giles.

Appraisal of Goods and Chattels.

We, the undersigned disinterested freeholders and residents of Union County, and State of Ohio, having been duly summoned and sworn by H.S. Roosa Sheriff of said County, by Deputy Sheriff of said County, impartially to appraise upon actual view, the following described goods and chattels, to-wit:

- One Farmall Tractor -----\$250.00
- 1 Tractor Plow ----- 1.00
- Wagon and Rack ----- 5.00
- Chevrolet ----- 25.00
- 1 Sow and five pigs ----- 20.00
- 10 Fat Hogs ----- 90.00
- 1 Brood Sow ----- 8.00
- Tractor Cultivator ----- 10.00
- 4 Cows ----- 128.00
- 2 Gray Horses ----- 100.00
- Hay ----- 4.00
- Chickens -- ----- 10.00

\$651.00

to be sold on an Execution issued from the Court of Common Pleas of said County, in the action of The Columbus Mutual Life Insurance Company, Plaintiff,---- against Laurice H. Giles and Kathleen Giles, Defendants., do forthwith, after actual view of said goods and chattels, make return and say that the same are of the real value in money of Nine Hundred Three & 50/100 Dollars.

Given under our hands this 8th day of November, 1939.

G.A. Simpson

Pearl M. Galloway

State of Ohio, Union County:

I hereby certify that the within Appraisers G.A. Simpson and Pearl M. Galloway are freeholders and residents of said County, and were duly summoned and sworn by me to appraise, the within described goods and chattels, this 8th day of November, 1939.

H. S. Roosa, Sheriff
By: E. Wood, Deputy.

SHERIFF'S RETURN.

Sheriff's Office, Union County, Ohio, November 9, 1939

Received this writ on the 8th day of November 1939, at 2 o'clock P.M., and pursuant to its command I levied on the 8th day of November 1939, upon the following goods and chattels, to-wit:

- One Farmall Tractor -----\$250.00
- 1 Tractor Plow ----- 1.00
- Wagon and Rack ----- 5.00
- Chevrolet ----- 25.00
- 1 Sow and five pigs ----- 20.00
- 10 Fat Hogs ----- 90.00
- 1 Brood Sow ----- 8.00
- Tractor Cultivator ----- 10.00
- 4 Cows ----- 128.00
- 2 Gray Horses ----- 100.00
- Hay ----- 4.00
- Chickens ----- 10.00

\$651.00

Time having elapsed, I hereby return this writ this February 6th day of February, 1940 by order of Plaintiff's Attorney.

\$4.82--Fees-
Appraisers Fees-
\$2.00

H. S. Roosa, Sheriff
By: E. Wood, Deputy.

PROCEEDINGS

Hoopes.

W. 8 — 19 39

Co.

Giles.

EXECUTION DOCKET, UNION COUNTY

COMMON PLEAS

THE COL. S. S. MFR. CO. 70641

COST BILL

Dolls. Cts. Dolls. Cts.

Att'ys for Plaintiff

Hoopes, Sanders, and Hoopes

Att'ys for Defendant

No. of Case *14959*

Petition Filed *Nov. 20 1939*

Judgment

#324.99

R. F. Stephenson

*- US -
Jacob M. Howser and
Edith Howser*

Sheriff

A.M., and upon the

APPRAISAL OF GOODS AND CHATTELS.

We, the undersigned disinterested freeholders and residents of Union County, and State of Ohio, having been duly summoned and sworn by H.S. Roosa, Sheriff of said County, by Deputy Sheriff of said County, impartially to appraise upon actual view, the following described goods and chattels, to-wit:

Model A Ford 1929	(not seen)-----	
Gray Gelding	-----	\$ 75.00
Black Mare	-----	50.00
Bay Mare 12 Years old	-----	50.00
Horse Colt	-----	25.00
Black Colt	-----	50.00
Bay Mare	-----	50.00
3 Hogs, 2 white and one red	-----	30.00
Bull Calf	-----	12.00
2 Sets of Harness	-----	10.00
Black Cow	-----	50.00
2 Jersey Cows	-----	100.00
3 Heifers	-----	75.00
2 Old Corn Plows	-----	4.00
1 Two Row Corn plow	-----	20.00
Mowing Machine	-----	10.00
Double Disc	-----	5.00
Wheat Drill	-----	50.00
Drag Harrow	-----	1.00
Scales	-----	10.00
Corn Sheller	-----	5.00
Soybeans	-----	75.00
Plow	-----	1.00
Saddle	-----	3.00
Miscellaneous Articles	-----	20.00
Plow	-----	2.00
Binder Junk	-----	2.00
8 Shoats 150 lbs. Each	-----	80.00
1 White Sow	-----	12.00
100 Shocks of Corn at 50¢	-----	50.00
Iron Kettle	-----	5.00
Old Spreader	-----	2.00
Chest of small tools	-----	10.00
2 Horse Wagon	-----	2.00
95 Head of Chickens	-----	45.00
Mounted Horse	-----	100.00
5 Ducks	-----	2.50
		\$1093.50

To be sold on an Execution issued from the Court of Common Pleas of said County, in the action of R.F. Stephenson, Plaintiff, against Jacob M. Howser and Edith Howser, Defendants, do forthwith, after actual view of said goods and chattels, make return and say that the same are of the real value in money of One Thousand Ninety-three & 50/100--Dollars. Given under our hands this 20th day of November 1939.

John Pfarr

Leonard Stratton, Richwood, Ohio

State of Ohio, Union County:

I hereby certify that the within Appraisers John Pfarr and Leonard Stratton are freeholders and residents of said County, and were duly summoned and sworn by me to appraise, the within sedcribed goods and chattels, this 20th day of November 1939.

H.S. Roosa, Sheriff
By: E. Wood, Deputy

PROCEEDINGS

And Hoopes
Nov. 20 1939

SHERIFF'S RETURN.

Sheriff's Office, Union County, Ohio, November 21, 1939.

Received this Writ on the 20th day of November 1939, at 9 o'clock A.M., and pursuant to its command I levied on the 20th day of November 1939, upon the following goods and chattels, to-wit:

Model A. Ford 1929 (not seen)-----	
Gray Gelding -----	\$ 75.00
Black Mare -----	50.00
Bay Mare 12 Years old -----	50.00
Horse Colt -----	25.00
Black Colt -----	50.00
Bay Mare -----	50.00
3 Hogs, 2 white and one red -----	30.00
Bull Calf -----	12.00
2 Sets of Harness -----	10.00
Black Cow -----	50.00
2 Jersey Cows -----	100.00
3 Heifers -----	75.00
2 Old Corn Plows -----	4.00
1 Two Row Cornplow -----	20.00
Mowing Machine -----	10.00
Double Disc -----	5.00
Wheat Drill -----	50.00
Drag Harrow -----	1.00
Scales -----	10.00
Corn Sheller -----	5.00
Soybeans -----	75.00
Plow -----	1.00
Saddle -----	3.00
Miscellaneous Articles -----	20.00
Plow -----	2.00
Binder Junk -----	2.00
8 Shoats 150 lbs. each -----	80.00
1 White Sow -----	12.00
100 Shocks of corn at 50¢ -----	50.00
Iron Kettle -----	5.00
Old Spreader -----	2.00
Chest of Small Tools-----	10.00
2 Horse Wagon -----	2.00
95 Head of Chickens -----	45.00
Mounted Horse -----	100.00
5 Ducks -----	2.50
	<u>\$1093.50</u>

Time having elapsed, I hereby return this writ this 6th day of February, 1940 by order of Plaintiff's Attorney.

Sheriff Fees-\$6.26
Appraisers "-\$2.00
Total --\$8.26

H. S. Roosa, Sheriff
By: E. Wood, Deputy.

EXECUTION DOCKET, UNION COUNTY

COMMON

THE COL. S. B. REG. CO. 72641

COST BILL

Dolla. Cts. Dolls. Cts.

Att'ys for Plaintiff

John W. Dailey

Att'ys for Defendant

No. of Case 14967

Petition Filed Dec. 8, 1939

Judgment

*724.00

The Ostrander Banking Company
-vs-
Ray McClosky and Kathryn McClosky

A.M., and upon th

APPRAISAL OF GOODS AND CHATTELS.

We, the undersigned disinterested freeholders and residents of Union County, and State of Ohio, having been duly summoned and sworn by H.S. Roosa, Sheriff of said County, by Deputy Sheriff of said County, impartially to appraise upon actual view, the following described goods and chattels, to-wit:

1 Corn Planter -----	\$ 50.00
1 Potato Digger -----	3.00
1 Gas Engine -----	5.00
1 Gray Work Mare -----	50.00
1 Sorrel Work Horse -----	25.00
50 Ewes and 2 Bucks @ 5.00-----	250.00
15 Fatning Hogs -----	120.00
1 Boar -----	10.00
3 Brood Sows -----	60.00
1 Black Mare -----	40.00
1 Gray Mare -----	40.00
2 Farm Wagons -----	20.00
1 Sow and seven pigs-----	25.00
200 Bu. of corn in crib @ 40¢ -----	80.00
4 Sides of work Harness -----	20.00
1 Sow and 10 pigs -----	25.00
5 Tons Timothy and oats Hay -----	30.00
1 Manure Spreader -----	10.00
1 Mowing Machine -----	10.00
1 Corn Planter -----	5.00
1 Tractor Plow (two furrow)-----	10.00
1 Trailer -----	5.00
1 Tandem Disc -----	25.00
1 Two Row Corn Plow -----	10.00
1 Single Row Corn Plow -----	5.00
1 Drag Harrow -----	5.00
3 Jersey Cows -----	40.00
2 Jersey Heifers -----	25.00
1 Hog Feeder -----	10.00
1 Hog Waterer -----	5.00
12 Ducks -----	4.50
100 (Approximately) Brown Leghorns-----	35.00
2 Turleys one gobler and one hen -----	3.50
1 Goose -----	1.00
	<u>\$1062.00</u>

To be sold on an Execution issued from the Court of Common Pleas of said County, in the action of The Ostrander Banking Co., Plaintiff, against Ray McCloskey and Kathryn McClosky, Defendants, do forthwith after actual view of said goods and chattels, make return and say that the same are of the real value in money of Eleven Hundred and seven & 00/100 --Dollars.
Given under our hands this 7th day of December 1939.

Clarence N. Brown

E.L. Rittenhouse, Marysville, Ohio R.#3.

State of Ohio, Union County:

I hereby certify that the within Appraisers Clarence N. Brown and E.L. Rittenhouse are freeholders and residents of said County, and were duly summoned and sworn by me to appraise, the within described goods and chattels, this 7th day of December 1939.

H.S. Roosa, Sheriff
By: E. Wood, Deputy

PROCEEDINGS

SHERIFF'S RETURN.

Sheriff's Office, Union County, Ohio, December 7, 1939. Received this writ on the 7th day of December 1939, at 10:00 o'clock A.M., and pursuant to its command I levied on the 7th day of December 1939, upon the Following goods and chattels, to-wit:

1 Corn Planter -----	\$ 50.00
1 Potato Digger -----	3.00
1 Gas Engine -----	5.00
1 Gray Work Mare -----	50.00
1 Sorrel Work Horse --	25.00
50 Ewes and 2 Bucks @5.00----	250.00
15 Fatning Hogs -----	120.00
1 Boar -----	10.00
3 Brood Sows -----	60.00
1 Black Mare -----	40.00
1 Gray Mare -----	40.00
2 Farm Wagons -----	20.00
1 Sow and seven pigs ----	25.00
200 Bu. of corn in crib @ 40%--	80.00
4 Sides of Work Harness ----	20.00
1 Sow and 10 pigs -----	25.00
5 Ton Timothy and oats Hay --	30.00
1 Manure Spreader -----	10.00
1 Mowing Machine -----	10.00
1 Corn Planter -----	5.00
1 Tractor Plow (two furrow)	10.00
1 Trailer -----	5.00
1 Tandom Disc-----	25.00
1 Two Row Corn Plow-----	10.00
1 Single Row Corn Plow ----	5.00
1 Drag Harrow -----	5.00
3 Jersey Cows -----	40.00
2 Jersey Heifers -----	25.00
1 Hog Feeder -----	10.00
1 Hog Waterer -----	5.00
12 Ducks -----	4.50
100 (Approximately) Brown Leghorn	35.00
2 Turley one gobler & one hen	3.50
1 Goose-- -----	1.00
	<u>\$1062.00</u>

Time having elapsed, I hereby return this writ this 6th day of February 1940, by order of Plaintiff's Attorney.

Sheriff Fees--\$4.42
Appr's Fees-- \$2.00
Totals-- \$6.42

H.S. Roosa, Sheriff
By: E. Wood, Deputy.

iley
Dec. 8, 1939
ing Company
m McClosky

S. Roosa
ly

r
th

#3.

and w
ed

EXECUTION DOCKET, UNION COUNTY

COMMON P

THE COL. S. S. REG. CO. 70851

COST BILL

Dolls. Cts. Dolls. Cts.

Att'ys for Plaintiff

George S. Middleton

Att'ys for Defendant

No. of Case *14990*

Petition Filed *Febr. 9 - 1940*

Judgment

137.96

*Peoples-Commercial, Inc.,
Bellefontaine, Ohio.*

*- US -
G. G. Hamilton*

Sheriff's O

Re
A.M., and pursuant
upon the following

The
of Ohio and in the
2349, 2442, 2443,
designated on the

Ala
4478 in Lake Town

Be
conveyed by the
County, Ohio, De

corner of said 3-
N.71 1/2 feet to

westwardly paral
with the East li
a part of said 3

Recorded at page
parallel with sa

Th

John M. Hamilton
Dick by deed rec

ALSO-- The follo
State of Ohio, a

FIRST TRACT: Be
to D.C. Lease's 1

124 poles to a p
a post; thence S

thence with said
containing 50 ac

SECOND TRACT: S
part of Original

of Stephenson Le
Dunson's land; t

bearing N. 46 W.
37 links; thence

Reames land, a
bearing N. 46 W.

to a post; thenc
20 acres of land

THIRD TRACT: S
Military Survey

S.E. corner of J
corner to a lot

the south line
North line of t

with the line o
North line of J

79 1/2 W. 80 pol
more or less.

FOURTH TRACT:
David Whitehill

deg. W. 48.6 pole
poles to a post

post in the N. 1
oak bears S. 82

40.5 poles to

in said County,
Beginning in th

the Rushcreek L
of the pike; th

the S.E. corner
East line North

school house lo
along the East

ALSO: The fo
Logan County,
the lines of
Inskeep thenc
to a stone in
to a stone; t
N.17W.24 link
O.40ch. to Cem
place of begl

This writ ret

9/7/40

PROCEEDINGS

Adleton

Br. 9 - 1940

Inc.,
tains, Ohio.

SHERIFF'S RETURN.

Sheriff's Office, Logan County, Ohio.--- February 13th. 1940.

Received this writ on the 13th. day of February 1940 at 9. o'clock A.M., and pursuant to its command I levied on the 13th day of February, 1940 upon the following real estate, to-wit:

The following real estate situated in the County of Logan, State of Ohio and in the City of Bellefontaine and being Lots No. 50, 59, 47, 198, 2115, 2349, 2442, 2443, 2452, 2453, 2454, 2455, 2456, 2463 as the same are known and designated on the recorded plat of said city.

Also the following: Being a part of Virginia Military Survey No. 4478 in Lake Township, Logan County, Ohio and bounded as follows:

Beginning at a point in the East line of a 3-15/100 acre tract conveyed by the heirs of Eunice H. Abel to J.P. Abel by deed recorded in Logan County, Ohio, Deed Records, which point is 175 feet north of the southeast corner of said 3-15/100 acres; thence with the East line of said 3-15/100 acres. N. 71 1/2 feet to a point 246 1/2 feet north of said Southeast corner; thence westwardly parallel with Eastern Avenue 100 feet; thence southwardly parallel with the East line of said 3.15 acres 71 1/2 feet to the Northwest corner of a part of said 3.15 acres conveyed by J.P. Able to Lule B. Newfarmer by deed Recorded at page 459 in Vol. 99 of Logan County Deed Records; thence Eastwardly parallel with said Eastern Avenue 100 feet to the place of beginning.

The east one-half of which above described premises the said John M. Hamilton and Ernest M. Hamilton have heretofore conveyed to William P. Dick by deed recorded in Logan County Deed Records.

ALSO-- The following described real estate, situate in the County of Logan, State of Ohio, and in Jefferson Township, to-wit:

FIRST TRACT: Being in original survey No. 3441 beginning at a post S.E. corner to D.C. Lease's land; thence with the East line of D.C. Lease's land N. 12 1/2 W. 124 poles to a post; thence with the Rushcreek Lake Pike N. 82 E. 65.3 poles to a post; thence S. 12 1/2 E. 124 poles to a post in the line of J. Lease's land; thence with said Lease's line S. 81 1/2 W. 65.3 poles to the place of beginning, containing 50 acres of land more or less.

SECOND TRACT: Situate in the County of Logan, Township of Jefferson and being part of Original Military Survey No. 3441 beginning at a post in the North line of Stephenson Lease's land (now John J. Lease's land) and S.W. corner to James Dunson's land; thence S. 80 W. 25.6 poles to a post, white oak 6" in diameter bearing N. 46 W. 24 links and another 5 links in diameter bearing N. 52 1/2 E. 37 links; thence N. 12 1/2 W. 125 poles to a post in the South line of John Reames land, a lynn 5" in diameter S. 78 W. 50 links and another 5" in diameter bearing N. 46 W. 29 links; thence N. 81 1/2 E. crossing a deep ravine 26.6 poles to a post; thence S. 12 1/2 E. 124 poles to the place of beginning, containing 20 acres of land more or less.

THIRD TRACT: Situate in the County of Logan State of Ohio, and in original Military Survey No. 3441 bounded and described as follows: Beginning at the S.E. corner of John Reame's land thence N. 10 1/2 W. to a sugar tree on a hill corner to a lot of land sold by J.M. McLaughlin to said Reames; thence E. with the south line of Reame's land to its S.E. corner; thence N. 10 1/2 E. to a post in the North line of the original survey; thence N. 79 1/2 E. 30 poles to a post; thence with the line of John McLaughlin's land S. 10 1/2 E. 160 poles to a post in the North line of James Elliott's land and corner to R. McLaughlin's land; thence S. 79 1/2 W. 80 poles to the place of beginning, containing 60 acres or be the same more or less.

FOURTH TRACT: Being part of Survey No. 3441, beginning at the N.W. corner of David Whitehill's land to a post in the N. line of Whitehill's land South 82 1/2 deg. W. 48.6 poles to a sugar tree on a hill (now down) N. 7 1/2 deg. W. 9.4 poles to a post on the W. side of a branch thence N. 1/4 deg. W. 65.4 poles to a post in the N. line of original survey from which a stone at a beech and white oak bears S. 82 1/2 deg. East 82 poles thence with said survey line N. 82 1/2 E. 40.5 poles to the beginning, containing 20 acres more or less.

Excepting from the above described tract the following: Situate in said County, Township and State and in Survey No. 3441 and bounded as follows: Beginning in the John Reame's lane 23 feet N. from the corner of said lane with the Rushcreek Lake Pike; thence in a southerly direction 23 feet to the middle of the pike; thence westerly with the North line of said pike 9 rods 10 1/2 ft. to the S.E. corner of a tract of land now owned by Jane Crane; thence with her East line North 6 rods 6 1/2 feet to another corner of Jane Crane's land and a school house lot; thence east 11 rods to the beginning.

ALSO excepting a right of way as a lane to the Reames farm along the East side of the above described tract.

ALSO: The following real estate: Situated in Survey No. 5245, Lake Township, Logan County, Ohio, described as follows: Beginning at a stone in one of the lines of William Dushane at corner between lands of T.L. Kerr and John D. Inskeep thence S. 69 deg. 30 E. 12.71 ch. to a stake; thence S. 80 E. 16.93 ch. to a stone in east line of survey 5245; thence S. 21 W. with survey line 1.79 ch. to a stone; thence S. 75 W. 19.01 ch. to a stone from which an 18" poplar bears N. 17 W. 24 links; thence S. 60 3/4 W. 9.13 ch. to an iron bar; thence N. 81 1/4 W. 0.40 ch. to Cemetery Pike; thence N. 3 1/4 W. 18.55 ch. with said pike to the place of beginning, containing 24.14 acres, more or less.

This writ returned this 21st. day of February 1940.

Charles C. Bewley
Sheriff of Logan County, Ohio.

9/ 5

EXECUTION DOCKET, UNION COUNTY

COMMON P

THE COL. S. S. REG. CO. 70041

COST BILL

Dolls. Cts. Dolls. Cts.

Att'ys for Plaintiff

George S. Middleton

Att'ys for Defendant

No. of Case *14991*

Petition Filed *Febr. 9- 19 40*

Judgment

2762.36

*Peoples-Commercial Inc.,
Bellefontaine, O.*

G. G. ^{US-} Hamilton

Sheriff's

A.M., and purs
upon the follow

of Ohio and in
2349, 2442, 2443
designated on t

4478 in Lake To

conveyed by the
County, Ohio, D
corner of said

N. 71 1/2 feet t
westwardly para
with the East l
a part of said
Recorded at pag
parallel with s

John M. Hamilton

Dick by deed re

ALSO-- The foll

State of Ohio,

FIRST TRACT: E

to D.C. Lease's

124 poles to a

a post; thence

thence with sai

containing 50 a

SECOND TRACT:

part of Origina

of Stephenson

Dunson's land;

bearing N. 46 W

37 links; thence

Reames land, a

bearing N. 46 W

to a post; the

20 acres of la

THIRD TRACT:

Military Surve

S.E. corner of

corner to a lo

the south line

North line of

with the line

North line of

79 1/2 W. 80 po

more or less.

FOURTH TRACT:

David Whitehil

deg. W. 48.6 pol

poles to a pos

post in the N.

oak bears S. 82

40.5 poles to

in said County

Beginning in t

the Rushcreek

of the pike; t

the S.E. corner

East line Nort

school house l

along the East

ALSO: The f

Logan County

the lines of

Inskeep ther

to a stone f

to a stone;

N. 17 W. 24 lin

O. 40 ch. to Ce

place of beg

This writ re

\$12

PROCEEDINGS

Middleton

Febr. 9- 19 40

Inc.,
Co.

SHERIFF'S RETURN.

Sheriff's Office, Logan County, Ohio.-- February 13th. 1940.

Received this writ on the 13th. day of February 1940 at 9, o'clock A.M., and pursuant to its command I levied on the 13th day of February, 1940 upon the following real estate, to-wit:

The following real estate situated in the County of Logan, State of Ohio and in the City of Bellefontaine and being Lots No. 50, 59, 47, 198, 2115, 2349, 2442, 2443, 2452, 2453, 2454, 2455, 2456, 2463 as the same are known and designated on the recorded plat of said city.

Also the following: Being a part of Virginia Military Survey No. 4478 in Lake Township, Logan County, Ohio and bounded as follows:

Beginning at a point in the East line of a 3-15/100 acre tract conveyed by the heirs of Eunice H. Abel to J.P. Abel by deed recorded in Logan County, Ohio, Deed Records, which point is 175 feet north of the southeast corner of said 3-15/100 acres; thence with the East line of said 3-15/100 acres. N. 71 1/2 feet to a point 246 1/2 feet north of said Southeast corner; thence westwardly parallel with Eastern Avenue 100 feet; thence southwardly parallel with the East line of said 3.15 acres 71 1/2 feet to the Northwest corner of a part of said 3.15 acres conveyed by J.P. Able to Luie B. Newfarmer by deed Recorded at page 459 in Vol. 99 of Logan County Deed Records; thence Eastwardly parallel with said Eastern Avenue 100 feet to the place of beginning.

The east one-half of which above described premises the said John M. Hamilton and Ernest M. Hamilton have heretofore conveyed to William P. Dick by deed recorded in Logan County Deed Records.

ALSO-- The following described real estate, situate in the County of Logan, State of Ohio, and in Jefferson Township, to-wit:

FIRST TRACT: Being in original survey No. 3441 beginning at a post S.E. corner to D.C. Lease's land; thence with the East line of D.C. Lease's land N. 12 1/2 W. 124 poles to a post; thence with the Rushcreek Lake Pike N. 82 E. 65.3 poles to a post; thence S. 12 1/2 E. 124 poles to a post in the line of J. Lease's land; thence with said Lease's line S. 81 1/2 W. 65.3 poles to the place of beginning, containing 50 acres of land more or less.

SECOND TRACT: Situate in the County of Logan, Township of Jefferson and being part of Original Military Survey No. 3441 beginning at a post in the North line of Stephenson Lease's land (now John J. Lease's land) and S.W. corner to James Dunson's land; thence S. 80 W. 25.6 poles to a post, white oak 6" in diameter bearing N. 46 W. 24 links and another 5 links in diameter bearing N. 52 1/2 E. 37 links; thence N. 12 1/2 W. 125 poles to a post in the South line of John Reames land, a lynn 5" in diameter S. 78 W. 50 links and another 5" in diameter bearing N. 46 W. 29 links; thence N. 81 1/2 E. crossing a deep ravine 26.6 poles to a post; thence S. 12 1/2 E. 124 poles to the place of beginning, containing 20 acres of land more or less.

THIRD TRACT: Situate in the County of Logan State of Ohio, and in original Military Survey No. 3441 bounded and described as follows: Beginning at the S.E. corner of John Reame's land thence N. 10 1/2 W. to a sugar tree on a hill corner to a lot of land sold by J.M. McLaughlin to said Reames; thence E. with the south line of Reame's land to its S.E. corner; thence N. 10 1/2 E. to a post in the North line of the original survey; thence N. 79 1/2 E. 30 poles to a post; thence with the line of John McLaughlin's land S. 10 1/2 E. 160 poles to a post in the North line of James Elliott's land and corner to R. McLaughlin's land; thence S. 79 1/2 W. 80 poles to the place of beginning, containing 60 acres to be the same or more or less.

FOURTH TRACT: Being part of Survey No. 3441, beginning at the N.W. corner of David Whitehill's land to a post in the N. line of Whitehill's land South 82 1/2 deg. W. 48.6 poles to a sugar tree on a hill (now down) N. 7 1/2 deg. W. 9.4 poles to a post on the W. side of a branch thence N. 1/4 deg. W. 65.4 poles to a post in the N. line of original survey from which a stone at a beech and white oak bears S. 82 1/2 deg. East 82 poles thence with said survey line N. 82 1/2 E. 40.5 poles to the beginning, containing 20 acres more or less.

Excepting from the above described tract the following: Situate in said County, Township and State and in Survey No. 3441 and bounded as follows: Beginning in the John Reame's lane 23 feet N. from the corner of said lane with the Rushcreek Lake Pike; thence in a southerly direction 23 feet to the middle of the pike; thence westerly with the North line of said pike 9 rods 10 1/2 ft. to the S.E. corner of a tract of land now owned by Jane Crane; thence with her East line North 6 rods 6 1/2 feet to another corner of Jane Crane's land and a school house lot; thence east 11 rods to the beginning.

ALSO excepting a right of way as a lane to the Reames farm along the East side of the above described tract.

ALSO: The following real estate: Situated in Survey No. 5245, Lake Township, Logan County, Ohio, described as follows: Beginning at a stone in one of the lines of William Dushane at corner between lands of T.L. Kerr and John D. Inskeep thence S. 69 deg. 30 E. 12.71 ch. to a stake; thence S. 80 E. 16.93 ch. to a stone in east line of survey 5245; thence S. 21 W. with survey line 1.79 ch. to a stone; thence S. 75 W. 19.01 ch. to a stone from which an 18" poplar bears N. 17 W. 24 links; thence S. 60 3/4 W. 9.13 ch. to an iron bar; thence N. 81 1/4 W. 0.40 ch. to Cemetery Pike; thence N. 3 1/4 W. 18.55 ch. with said pike to the place of beginning, containing 24.14 acres, more or less.

This writ returned this 21st. day of February 1940.

Charles C. Bewley
Sheriff of Logan County, Ohio.

\$2.28

EXECUTION DOCKET, UNION COUNTY

COMMON P

THE COL. S. B. REG. CO. 70641

COST BILL

Dolls. Cts. Dolls. Cts.

Att'ys for Plaintiff

George S. Middleton

Att'ys for Defendant

No. of Case *14992*

Petition Filed *Febr. 9 19 40*

Judgment

134.06

*Peoples Commercial Ins.,
Bellefontaine, Ohio*

-VS-

M. H. Hamilton.

Sheriff's

A.M., and pursued upon the following of Ohio and in 2349, 2442, 2443 designated on t 4478 in Lake To conveyed by the County, Ohio, D corner of said N. 71 1/2 feet t westwardly para with the East l a part of said Recorded at pag parallel with s

John M. Hamilton Dick by deed re ALSO-- The foll State of Ohio, FIRST TRACT: to D.C. Lease's 124 poles to a a post; thence thence with sa containing 50 SECOND TRACT: part of Origin of Stephenson Dunson's land; bearing N. 46 37 links; then Reames land, a bearing N. 46 to a post; the 20 acres of la THIRD TRACT: Military Surve S.E. corner of corner to a lo the south line North line of with the line North line of 79 1/2 W. 80 po more or less. FOURTH TRACT: David Whitehil deg. W. 48.6 pol poles to a pos post in the N. oak bears 8.82 40.5 poles to

in said County Beginning in t the Rushcreek of the pike; t the S.E. corner East line Nort school house I

along the East

ALSO: The Logan Count; the lines o Inskeep the to a stone to a stone; N. 17 W. 24 li O. 40 ch. to C place of be

This writ r

PROCEEDINGS

Adleton
 Febr. 9 19 40

Luc.
 taine, Ohio

SHERIFF'S RETURN.
 Sheriff's Office, Logan County, Ohio.-- February 13th. 1940.

Received this writ on the 13th. day of February 1940 at 9, o'clock A.M., and pursuant to its command I levied on the 13th day of February, 1940 upon the following real estate, to-wit:

The following real estate situated in the County of Logan, State of Ohio and in the City of Bellefontaine and being Lots No. 50, 59, 47, 198, 2115, 2349, 2442, 2443, 2452, 2453, 2454, 2455, 2456, 2463 as the same are known and designated on the recorded plat of said city.

Also the following: Being a part of Virginia Military Survey No. 4478 in Lake Township, Logan County, Ohio and bounded as follows:

Beginning at a point in the East line of a 3-15/100 acre tract conveyed by the heirs of Eunice H. Abel to J.P. Abel by deed recorded in Logan County, Ohio, Deed Records, which point is 175 feet north of the southeast corner of said 3-15/100 acres; thence with the East line of said 3-15/100 acres. N. 71 1/2 feet to a point 246 1/2 feet north of said Southeast corner; thence westwardly parallel with Eastern Avenue 100 feet; thence southwardly parallel with the East line of said 3.15 acres 71 1/2 feet to the Northwest corner of a part of said 3.15 acres conveyed by J.P. Able to Luie B. Newfarmer by deed Recorded at page 459 in Vol. 99 of Logan County Deed Records; thence Eastwardly parallel with said Eastern Avenue 100 feet to the place of beginning.

The east one-half of which above described premises the said John M. Hamilton and Ernest M. Hamilton have heretofore conveyed to William P. Dick by deed recorded in Logan County Deed Records.

ALSO-- The following described real estate, situate in the County of Logan, State of Ohio, and in Jefferson Township, to-wit:

FIRST TRACT: Being in original survey No. 3441 beginning at a post S.E. corner to D.C. Lease's land; thence with the East line of D.C. Lease's land N. 12 1/2 W. 124 poles to a post; thence with the Rushcreek Lake Pike N. 82 E. 65.3 poles to a post; thence S. 12 1/2 E. 124 poles to a post in the line of J. Lease's land; thence with said Lease's line S. 81 1/2 W. 65.3 poles to the place of beginning, containing 50 acres of land more or less.

SECOND TRACT: Situate in the County of Logan, Township of Jefferson and being part of Original Military Survey No. 3441 beginning at a post in the North line of Stephenson Lease's land (now John J. Lease's land) and S.W. corner to James Dunson's land; thence S. 80 W. 25.6 poles to a post, white oak 6" in diameter bearing N. 46 W. 24 links and another 5 links in diameter bearing N. 52 1/2 E. 37 links; thence N. 12 1/2 W. 125 poles to a post in the South line of John Reames land, a lynn 5" in diameter S. 78 W. 50 links and another 5" in diameter bearing N. 46 W. 29 links; thence N. 81 1/2 E. crossing a deep ravine 26.6 poles to a post; thence S. 12 1/2 E. 124 poles to the place of beginning, containing 20 acres of land more or less.

THIRD TRACT: Situate in the County of Logan State of Ohio, and in original Military Survey No. 3441 bounded and described as follows: Beginning at the S.E. corner of John Reame's land thence N. 10 1/2 W. to a sugar tree on a hill corner to a lot of land sold by J.M. McLaughlin to said Reames; thence E. with the south line thereof to its S.E. corner; thence N. 10 1/2 E. to a post in the North line of the original survey; thence N. 79 1/2 E. 30 poles to a post; thence with the line of John McLaughlin's land S. 10 1/2 E. 160 poles to a post in the North line of James Elliott's land and corner to R. McLaughlin's land; thence S. 79 1/2 W. 80 poles to the place of beginning, containing 60 acres or be the same more or less.

FOURTH TRACT: Being part of Survey No. 3441, beginning at the N.W. corner of David Whitehill's land to a post in the N. line of Whitehill's land South 82 1/2 deg. W. 48.6 poles to a sugar tree on a hill (now down) N. 7 1/2 deg. W. 9.4 poles to a post on the W. side of a branch thence N. 1/4 deg. W. 65.4 poles to a post in the N. line of original survey from which a stone at a beech and white oak bears S. 82 1/2 deg. East 82 poles thence with said survey line N. 82 1/2 E. 40.5 poles to the beginning, containing 20 acres more or less.

Excepting from the above described tract the following: Situate in said County, Township and State and in Survey No. 3441 and bounded as follows: Beginning in the John Reame's lane 23 feet N. from the corner of said lane with the Rushcreek Lake Pike; thence in a southerly direction 23 feet to the middle of the pike; thence westerly with the North line of said pike 9 rods 10 1/2 ft. to the S.E. corner of a tract of land now owned by Jane Crane; thence with her East line North 6 rods 6 1/2 feet to another corner of Jane Crane's land and a school house lot; thence east 11 rods to the beginning.

ALSO excepting a right of way as a lane to the Reames farm along the East side of the above described tract.

ALSO: The following real estate: Situated in Survey No. 5245, Lake Township, Logan County, Ohio, described as follows: Beginning at a stone in one of the lines of William Dushane at corner between lands of T.L. Kerr and John D. Inskeep thence S. 69 deg. 30 E. 12.71 ch. to a stake; thence S. 80 E. 16.93 ch. to a stone in east line of survey 5245; thence S. 21 W. with survey line 1.79 ch. to a stone; thence S. 75 W. 19.01 ch. to a stone from which an 18" poplar bears N. 17 W. 24 links; thence S. 60 3/4 W. 9.13 ch. to an iron bar; thence N. 81 1/4 W. 0.4 ch. to Cemetery Pike; thence N. 3 1/4 W. 18.55 ch. with said pike to the place of beginning, containing 24.14 acres, more or less.

This writ returned this 21st. day of February 1940.

Charles C. Bewley
 Sheriff of Logan County, Ohio.

6
 7/1
 7/2

EXECUTION DOCKET, UNION COUNTY

THE COL. R. R. REG. CO. 70241

COST BILL

Dolls. Cts. Dolls. Cts.

Att'ys for Plaintiff

Allen and Allen, Richmond, O.

Att'ys for Defendant

No. of Case

12964

Petition Filed

March 30 19 31

Judgment

\$517.12

Ernest Moore

- vs -

Rolly Doyle

SHERIFF'S RETURN.

Sheriff's Office, Union County, Ohio, March 8, 1940

Received this writ on the 7th day of March 1940, at o'clock A.M., and pursuant to its command I levied on the 8th day of March 1940, upon the following goods and chattels:

18 ewes and 16 lambs	@ \$7.00 a head	\$ 238.00
1 sow and 7 pigs		20.00
3 sows and 16 pigs		60.00
1 Red cow and calf		45.00
7 Head of cows and 3 yearling		175.00
7 Head of calves		140.00
1 Bull		20.00
1 Cow and calf		45.00
45 shoats		135.00
3 Sows		36.00
2 Fat Sows		24.00
1 Boar		5.00
19 Fat Hogs		152.00
Plymouth Coupe 1935 Model Z- 6399		175.00
1 Hay Rake		5.00
1 Teder		1.00
2 Wagons		15.00
1 Disc Harrow		5.00
Tools etc.		25.00
Lumber about 8000 ft.		150.00
56 Bags of beans		56.00
8 Bags of oats		4.00
150 Bu. of beans		150.00
75 bu. of wheat		75.00
100 fence posts		15.00
75 Chickens		37.00
1 Trailer		25.00
5 Ton Hay		45.00
		\$2788.00

I hereby return this writ this 9th day of March, 1940, as defendant was discharged in Bankruptcy, and property therefore cannot be sold.

\$5.62-Fees

H. S. Roosa, Sheriff
E. Wood, Deputy

We, the Union Court by H. S. Roosa impartially and chattels

18 ewes and 16 lambs
1 sow and 7 pigs
3 sows and 16 pigs
1 Red cow and calf
7 Head of cows and 3 yearling
7 Head of calves
1 Bull
1 Cow and calf
45 shoats
3 Sows
2 Fat Sows
1 Boar
19 Fat Hogs
Plymouth
1 Hay Rake
1 Teder
2 Wagons
1 Disc Harrow
Tools etc.
Lumber about 8000 ft.
56 Bags of beans
8 Bags of oats
150 Bu. of beans
75 bu. of wheat
100 fence posts
75 Chickens
1 Trailer
5 Ton Hay

to be sold
Pleas of
against
of said g
of the re
hundred a
Given und

State of
I he
J. H. Bryar
duly summ
and Chatt

PROCEEDINGS

Richwood, O.
 March 30 19 31

APPRAISAL OF GOODS AND CHATTELS.

We, the undersigned disinterested freeholders and residents of Union County, and State of Ohio, having been duly summoned and sworn by H. S. Roosa, Sheriff of said County, by deputy Sheriff of said County impartially to appraise upon actual view, the following described goods and chattels, to-wit:

18	ewes and 16 lambs @ \$7.00 a head -----	\$238.00
1	sow and 7 pigs -----	20.00
3	sows and 16 pigs -----	60.00
1	Red cow and calf -----	45.00
7	Head of cows and 3 yearlings -----	175.00
7	Head of calves -----	140.00
1	Bull -----	20.00
1	Cow and calf -----	45.00
45	Sheats -----	135.00
3	Sows -----	36.00
2	Fat Sows -----	24.00
1	Boar -----	5.00
19	Fat Hogs -----	152.00
	Plymouth Coupe 1935 Model Z-6399 -----	175.00
1	Hay Rake -----	5.00
1	Teder -----	1.00
2	Wagons -----	15.00
1	Disc Harrow -----	5.00
	Tools etc. -----	25.00
	Lumber about 8000 ft. -----	150.00
56	Bags of beans -----	56.00
8	Bags of oats -----	4.00
150	Bu. of beans -----	150.00
75	bu. of wheat -----	75.00
100	fence posts -----	15.00
75	Chickens -----	37.00
1	Trailer -----	25.00
5	Ton Hay -----	45.00
		\$2788.00

to be sold on an ----- issued from the Court of Common Pleas of said County, in the action of Ernest Moore, Plaintiff, against Rolly Doyle Defendant--do forthwith, after actual view of said goods and chattels, make return and say that the same are of the real value in money of \$2788.00 -Two-thousand seven hundred and eighty eight Dollars.
 Given under our hands this 8th day of March 1940.

C.O. Shearer --Peoria, Ohio
 J.H. Bryan--Peoria, Ohio

State of Ohio, Union County:

I hereby certify that the within Appraisers C.O. Shearer and J.H. Bryan are freeholders and residents of said County, and were duly summoned and sworn by me to appraise, the within described goods and Chattels, this 8th day of March 1940.

H.S. Roosa---Sheriff
 By-- E. Wood---Deputy.

EXECUTION DOCKET, UNION COUNTY

COMMON P

THE COL. S. S. REG. CO. 70641

COST BILL

Dolls. Cts. Dolls. Cts.

Att'ys for Plaintiff

Hoopers, Sanders. and Hoopes

Att'ys for Defendant

No. of Case *14970*

Petition Filed *Dec. 14* 19*39*

Judgment

114.93

Columbus Mutual Life Ins. Co.

vs - Harry Thompson.

SHERIFF'S RETURN.

Sheriff's Office, Union County, Ohio, December 14, 1939.
Received this writ on the 14th day of December 1939 at 4:00 o'clock P.M.,
and pursuant to its command I levied on the 15th day of December 1939, upon
the following goods and chattels, to-wit:

53 Sheep @ \$5.00	\$265.00
2 Horses	150.00
3 Cows	120.00
1 Set of Harness	10.00
1 Calf	10.00
Farm Tools	25.00
Mower	3.00
Rake	1.00
12 Shoats @ \$3.00	36.00
Trailer	10.00
Overland Car License No. 3514	10.00
60 Chickens @ 50¢	30.00
14 Ducks @ .30¢	4.20
1 Brood Sow	15.00
14 Head of Geese @ 60¢	8.40
5 Ton of Hay @ \$5.00	25.00
	<u>\$722.60</u>

Time having elapsed, I hereby return this writ this 14th day of March
1940 by order of Plaintiff's Attorney.
\$5.70--Sheriff fees.

H. S. Roosa, Sheriff
By: E. Wood, Deputy

APPRAIS

We, the un
County, and Sta
Sheriff of said
appraise upon a
to-wit:

- 53 SH
- 2 Ho
- 3 Co
- 1 Sa
- 1 Ca
- Farm
- Mower
- Rake
- 12 S
- Trail
- Over
- 60 C
- 14 D
- 1 Br
- 14 H
- 5 T

To be sold on
of said County
Plaintiff, aga
actual view of
are of the real
Given un

State of Ohio
I hereby c
Galloway are f
and sworn by m
this 15th day

PROCEEDINGS

Hoopce
W. 14 1939

APPRAISAL OF GOODS AND CHATTELS.

We, the undersigned disinterested freeholders and residents of Union County, and State of Ohio, having been duly summoned and sworn by H.S. Roosa, Sheriff of said County, by Deputy Sheriff of said County, impartially to appraise upon actual view, the following described goods and chattels, to-wit:

53	Sheep	@ \$5.00	-----	\$ 265.00
2	Horses	-----		150.00
3	Cows	-----		120.00
1	Set Harness	-----		10.00
1	Calf	-----		10.00
	Farm Tools	-----		25.00
	Mower	-----		3.00
	Rake	-----		1.00
12	Shoats	@ \$3.00	----	36.00
	Trailer	-----		10.00
	Overland Car License No. 3514	-----		10.00
60	Chickens	@ 50%	-----	30.00
14	Ducks	@ 30 %	-----	4.20
1	Brood Sow	-----		15.00
14	Head of Geese	@ 60%	----	8.40
5	Ton Hay	@ \$5.00	----	25.00
				<u>\$722.60</u>

Ins. Co.

To be sold on an oath-----issued from the Court of Common Pleas of said County, in the action of Columbus Mutual Life Insurance Co. Plaintiff, against Harry Thompson, Defendant, do forthwith, after actual view of said goods and chattels, make return and say that the same are of the real value in money of Seven Hundred Twenty-two & 60/100 Dollars. Given under our hands this 15th day of December 1939.

H.A. Perfect, Raymond, Ohio
Pearl McGalloway

State of Ohio, Union County:

I hereby certify that the within Appraisers H.A. Perfect and Pearl M. Galloway are freeholders and residents of said County, and were duly summoned and sworn by me to appraise, the within described goods and chattels, this 15th day of December 1939.

H.S. Roosa, Sheriff.
By : E. Wood, Deputy

EXECUTION DOCKET, UNION COUNTY

COMMON P

THE COL. S. B. 175, 66. 70641

COST BILL

Dolls. Cts. Dolls. Cts.

Att'ys for Plaintiff

Hoopes, Sanders, and Hoopes

Att'ys for Defendant

No. of Case

14977

Petition Filed

Jan 4 19 40

Judgment 770.00

Albert Doellinger

*- vs -
Emanuel C. Nicol, Herman G. Nicol,
John L. Scheiderer and Martin Nicol.*

APPRAISAL OF GOODS AND CHATTELS.

We, the undersigned disinterested freeholders and residents of Union County, and State of Ohio, having been duly summoned and sworn by H.S. Reosa Sheriff of said County, by Deputy Sheriff of said County, impartially to appraise upon actual view, the following described goods and Chattels, to-wit:

I levied on the 6th day of January 1940 upon the following goods and chattels in the name of Martin Nicol, Darby Township.

2 Horses -----	\$75.00
1 Farm Wagon Rack ---	20.00
2 Sets of Work Harness --	10.00
1 Farm Wagon Bed ---	10.00
1 Single Row Corn Plow --	13.00
1 Corn Planter	10.00
1 Hay Loader ----	10.00
2 Single Shovel Plows	2.00
1 Double Shovel Plow ---	1.50
2 Breaking Plows (walking @ 3.00)	6.00
1 Manure Spreader ----	30.00
1 Surry --	1.00
1 1 horse spring wagon ---	1.00
1 Plymouth 4 door Sedan (22392)	300.00
Miscellaneous Tools and small equipment	25.00
250 Bu. Corn in Crib -----	125.00
1 Binder	50.00
50 Bu. wheat	50.00
50 Bu. Oats	20.00
9 Head of Cows @ 50.00	450.00
20 Head of Sheep @ 5.00	100.00
4 Head of Calves @ 15.00	60.00
2 Brood Sows @ 15.00	30.00
1 Corn Sheller	1.00
200 Chickens .50/	100.00
1 Sled ----	2.00
2 Discs --- @ 5.00	10.00
1 Hay Tedder ---	7.00
1 Mowing Machine	30.00
2 Wheat Drills @ 15.00--	30.00
1 Corn Binder	30.00
1 Side Delivery Hay Rake	50.00
1 Oliver Riding Plow	7.00
15 Ton Timothy @ 7.00	105.00
8 Ton Mixed Hay @ 7.00	56.00
	<u>\$1817.00</u>

to be sold on an ----- issued from the Common Pleas Court of said County, in the action of Albert Doellinger Plaintiff, against Emanuel C. Nicol, et al. Defendant, do forthwith, after actual view of said goods and Chattels, Make return and say that the same are of the real value in money of One Thousand Eight Hundred Seventeen & 00/100 Dollars. Given under our hands this 6th day of January 1940.

Clarence N. Brown
D. E. Long, Broadway, Ohio

State of Ohio, Union County:

I hereby certify that the within Appraisers Clarence N. Brown and D. E. Long are freeholders and residents of said County, and were duly summoned and sworn by me to appraise, the within described goods and Chattels, this 6th day of January 1940.

H. S. Reosa, Sheriff
By: E. Wood, Deputy.

Sheriff
Received to
pursuant
following
estate, to
goods and c

State of C

Ohio, a
erman G. M

with the S
the West I
with the S
Walnut Str
beginning.

Emanuel C.

of Ohio,
at the 1
South Cou
feet to a
line of s
in the We
feet to a
line Sout
subject t

Situate
bounded
stake 1
acres o
102. pc
to a st
25 1/4
E. 53 pc
30' E.
above r
poles t
Time h
1940 by

\$7.42

PROCEEDINGS

SHERIFF'S RETURN.

Sheriff's Office, Union County, Ohio, January 6, 1940
Received this writ on the 4th day of January 1940, at 11 O'clock A.M., and pursuant to its command I levied on the 4th day of January 1940, upon the following described goods and chattels, to-wit: Also the following real estate, to-wit: I levied on the 6th day of January 1940 upon the following goods and chattels in the name of Martin Nicol, Darby Township--

2	Horses -----	\$75.00
1	Farm Wagon Rack ---	20.00
2	Sets Work Harness -----	10.00
1	Farm Wagon Bed -----	10.00
1	Single Row Corn Plow -----	3.00
1	Corn Planter -----	10.00
1	Hay Loader -----	10.00
2	Single Shovel Plows -----	2.00
1	Double Shovel Plow ---	1.50
2	Breaking Plows (walking @3.00) --	6.00
1	Manure Spreader -----	30.00
1	Surry -----	1.00
1	1 horse spring wagon---	1.00
1	Plymouth 4 door Sedan (Z 2392)-----	300.00
	Miscellaneous Tools and small equipment	25.00
250	Bu. Corn in crib -----	125.00
1	Binder -----	50.00
50	Bu. wheat -----	50.00
50	Bu. Oats -----	20.00
9	Head of Cows ----\$50.00	450.00
20	Head of Sheeps @5.00-----	100.00
4	Head of Calves @ 15.00 ----	60.00
2	Brood Sows @ 15.00 -----	30.00
1	Corn Sheller -----	1.00
200	Chickens @ .50¢ -----	100.00
1	Sled -----	2.00
2	Discs @ 5.00 -----	10.00
1	Hay Tedder -----	7.00
1	Mowing Machine---	30.00
2	Wheat Drills @ 15.00----	30.00
1	Corn Binder-----	30.00
1	Side Delivery Hay Rake -----	50.00
1	Oliver Riding Plow ----	7.00
15	Ton Timothy @ 7.00	105.00
8	Ton Mixed Hay @7.00	56.00
		<u>\$1817.00</u>

Situated in the Village of Marysville, County of Union, and State of Ohio.

Situated in the Village of Marysville, County of Union and State of Ohio, and being of In-Lots Nos. 113 and 120, in the name of Emanuel C. Nicol, Herman G. Nicol and John L. Scheiderer.

Being at the Northwest corner of In-Lot No. 113; Thence West with the South line of East Fifth Street (41) Feet; Thence South parallel with the West line of Walnut Street to the South line of said Lot No. 120; thence with the South line of said Lot No. 120 fort-one (41) to the West line of Walnut Street; Thence North with the West line of said Walnut Street to the beginning.

Also the following described real estate in the name of Emanuel C. Nicol and Laura Nicol.

Situated in the Village of Marysville, County of Union and State of Ohio, and being Part of Out-Lot No. 9 in said Village. Beginning at a stake at the intersection of the South line of West 7th Street and the West line of South Court Street: thence South 5° West with said last mentioned line 58 1/2 feet to a stake, a corner to the Horatio J. Rhoads lot; thence with said North line of said Lot N. 85° West 132 feet to a stake, a corner to said Rhoads lot in the West line of said Out-Lot No. 9; thence with said line N. 5° East 59 1/2 feet to a stake in the south line of said West 7th Street; thence with said line South 85° East 132 feet to the beginning, Be the same more or less but subject to all legal highways.

Also the following described real estate in the name of Martin Nicol.

Situated in the Township of Darby, County of Union, and State of Ohio and bounded and described as follows: Part of Survey No. 4067. Beginning at a stake in the county road known as the Sager Mill Road and a corner of 61 acres of land deeded by George Nicol to Conrad Nicol; thence N. 78° 25' E. 102. poles to a stake bur oak and dead maple; thence N. 7° 30' W. 129 poles to a stake; thence S. 78° 30' W. 121 poles to a stake; thence S. 10° E. 25 1/4 poles to a stake; thence N. 78° E. 63 poles to a stake; thence S. 10° E. 53 poles to a stake; thence S. 79° W. 63 poles to a stake; thence S. 9° 30' E. 34 poles to a stake; thence S. 78° 25' W. 9 poles to a stake in above named Sager Mill Road; thence with said road S. 42° 15' E. 20 3/4 poles to the beginning, Containing 61 acres more or less. Time having elapsed, I hereby return this writ this 14th day of March, 1940 by order of Plaintiff's Attorney.

\$7.42 --Sheriff Fees

H. S. Roosa, Sheriff
By: E. Wood, Deputy

*Mrs Hoopes
Jan 4 19 40*

*G. Nicol,
Martin Nicol.*

THE COL. S. S. MFG. CO. 70841

COST BILL

Dolls. Cts. Dolls. Cts.

Att'ys for Plaintiff

Clifton L. Caryl

Att'ys for Defendant

No. of Case *15008*

Petition Filed *March 20 19 40*

Judgment

363.12

L. J. Flaut
-VS-
H. C. Patterson

APPRAISAL OF GOODS AND CHATTELS.

We, the undersigned disinterested freeholders and residents of Union County, and State of Ohio, having been duly summoned and sworn by H.S. Roosa Sheriff of said County, by Deputy Sheriff of said County, impartially to appraise upon actual view, the following described goods and Chattels, to-wit:

1935 Oldsmobile Coach, Six Cyl.,	\$ 250.00
License 951 KZZ	
1 Projector Screen	25.00
2 Projectors	750.00
2 Projector Lamps	250.00
1 Generator	100.00
Sound Equipment	300.00
Air Conditioning Blower	75.00
	<u>\$2250.00</u>

To be sold on an -----issued from the Court of Common Pleas of said County, in the action Of L.J. Flautt, Plaintiff, against H.C. Patterson, Defendant do forthwith, after actual view of said goods and chattels, make return and say that the same are of the real value in money of Two Thousand Two Hundred Fifty & 00/100 Dollars.

Given under our hands this 21st day of March 1940.

Ray Slemmons and D.A. McNeal

State of Ohio, Union County:

I hereby certify that the within Appraisers Ray Slemmons and D.A. McNeal are freeholders and residents of said County, and were duly summoned and sworn by me to appraise, the within described goods and chattels this 21st day of March 1940.

H.S. Roosa, Sheriff

By: E. Wood, Deputy

Sheriff's
Received this
pursuant to
following go

1935 Oldsmobile Coach
1 Projector Screen
2 Projectors
2 Projector Lamps
1 Generator
Sound Equipment
Air Conditioning Blower

This case set
I hereby return

Fees---\$5.86

PROCEEDINGS

Wright
March 20 19 40

SHERIFF'S RETURN.

Sheriff's Office, Union County, Ohio, March 22, 1940.
Received this writ on the 20th day of March 1940 at 5 o'clock P.M., and pursuant to its command I levied on the 21st day of March 1940, upon the following goods and chattels, to-wit:

1935 Oldsmobile Coach, Six Cyl.,	\$ 250.00
License 951 KZ	
1 Projector Screen	25.00
2 Projectors	750.00
2 Projector Lamps	250.00
1 Generator	100.00
Sound Equipment	800.00
Air Conditioning Blower	\$ 75.00
	<hr/> \$2250.00

This case settled and dismissed and costs paid.
I hereby return this writ by order of plaintiff's attorney on 4-2-1940.

Fees---\$5.86

H.S. Roosa, Sheriff,
By: E. Wood, Deputy.

EXECUTION DOCKET, UNION COUNTY

COMMON PL

THE COL. P. S. REG. CO. 70841

COST BILL

Dolls. Cts. Dolls. Cts.

Att'ys for Plaintiff

William J. Porter

Att'ys for Defendant

No. of Case *14997*

Petition Filed *Febr. 24 1940*

Judgment

#583.33

*State of Ohio, ex rel., Thomas J. Herbert,
Atty. Gen. on behalf of Douglas Shelton,
- v -
Herbert F. Mouser.*

Sheriff's Of
Receive
and pursuant
no goods or
I hereby

.75-Fees--

STATE OF O
Herbert, A
behalf of

-v-

Herbert F.

It i
hereto:-

That

County in

be dismiss

of the def

That

on behalf

Fifty Doll

General an

the judgm

and settl

has or ma

against t

or impair

arising o

jury clai

about Apr

Mouser, w

ical or h

ture what

27- Dougl

COMMON PLEAS COURT, UNION COUNTY, OHIO

STATE OF OHIO, ex rel. Thomas J. Herbert,
Attorney General, on behalf of Douglas Shelton,

Plaintiff

-v-

Herbert F. Mouser,

Defendant

No. 14997

ENTRY

Judgment satisfied; costs paid by defendant; no
record.

Ansel H. Wilson
Ass't. Attorney General
For the Plaintiff

Richard L. Brown
For the Defendant

Richard L. Brown
CLERK

PROCEEDINGS

SHERIFF'S RETURN.

Sheriff's Office, Union County, Ohio, --April 3, 1940

Received this writ on the 26th day of March 1940, at 9 o'clock A.M., and pursuant to its command -----After due and diligent search I found no goods or chattels, lands or tenements to levy on.

I hereby return this writ this 3rd. day of April, 1940, unsatisfied.

.75-Fees--

H.S. Roosa, Sheriff
By: E. Wood, Deputy

Pr. 24 1940

J. Herbert,
Douglas Shelton,

COMMON PLEAS COURT, UNION COUNTY, OHIO

STATE OF OHIO, ex rel. Thomas J. Herbert, Attorney General, on behalf of Douglas Shelton,

Plaintiff,

-v-

Herbert F. Mouser,

Defendant



A G R E E M E N T

It is hereby stipulated and agreed by and between the parties hereto:-

That the action now pending in the Common Pleas Court of Union County in which a judgment has been entered against the defendant is to be dismissed by an entry showing satisfaction of judgment at the costs of the defendant;

C
O
P
Y
That the defendant, Herbert F. Mouser, is to pay to the plaintiff on behalf of the claimant, Douglas Shelton, the sum of Three Hundred Fifty Dollars (\$350.00), which amount is to be received by the Attorney General and the Industrial Commission of Ohio in full satisfaction of the judgment heretofore entered in this cause and in full satisfaction and settlement of any and all claims which the claimant, Douglas Shelton, has or may claim to have or may in the future have or claim to have against the defendant, Herbert F. Mouser, for injury, disability, loss or impairment of earnings or earning capacity, past, present, or future, arising out of or in any way connected with or having to do with an injury claimed to have been suffered by the said Douglas Shelton on or about April 17, 1937, while he was in the employ of the said Herbert F. Mouser, whether said claim or claims are for compensation, damages, medical or hospital expenses, attorney fees, or expenses of any kind or nature whatsoever; and in full satisfaction and settlement of Claim No. 6583-27- Douglas Shelton, filed with the Industrial Commission of Ohio.

Ass't. Attorney General
For the Plaintiff.

Defendant's Attorney

EXECUTION DOCKET, UNION COUNTY

THE COL. B. B. WIG. CO. 70641

COST BILL

Dolls. Cts. Dolls. Cts.

Att'ys for Plaintiff *Martin P. Cary*

Att'ys for Defendant

No. of Case *14942*

Petition Filed *Oct. 24* 19 *39*

Judgment \$178.38

Robert Jackson
-VS-
Laurence P. Dick.

SHERIFF'S OFFICE.

Sheriff's Office, Union County, Ohio, May 6, 1940
Received this writ on the October 25, 1939 at 9:00 o'clock A.M.,

This execution was held up pending word from Plaintiff's attorney and not served.

Therefore no costs on same.

I hereby return this execution this 6th day of May, 1940.



H.S. Roosa, Sheriff
By: E. Wood, Deputy

See 14998

PROCEEDINGS

y
t. 24 19 *39*

ck.



EXECUTION DOCKET, UNION COUNTY

COMMON

THE COL. S. S. REG. CO. 70641

COST BILL

Dolls. Cts. Dolls. Cts.

Att'ys for Plaintiff *Hoopes, Sanders, and Hoopes.*

Att'ys for Defendant

No. of Case *14968*

Petition Filed *December 13, 1939*

Judgment

\$1140.⁰⁰

C. A. Hoopes, Administrator with the Will, annexed of the Estate of Margaret E. Parker, deceased,

-VS-

Earl E. Parker.

SHERIFF'S RETURN.

Sheriff's Office, Union County, Ohio, December 14, 1939.

Received this writ on the 13th day of December 1939, at 9 o'clock A.M., and pursuant to its command I levied on the 13th day of December 1939, upon the following goods and chattels, to-wit:

1	Mowing Machine-----	\$5.00
1	Breaking Plow ----	\$5.00
1	Single Row Corn Plow --	5.00
1	Harrow---	2.00
1	Jersey Cow --	30.00
1	Black Cow --	25.00
1	Black Heifer --	10.00
17	Hives of Bees --	20.00
11	Sheep--	45.00
30	Chickens --	12.00
1	4 Door Chevrolet (J 8780)	150.00
1	Ford Truck (665 Farm)	75.00
1	Set Tools, ropes & Pulleys	20.00
1	Hog --	8.00
6	Ton Bean Hay --	25.00
		\$437.00

On the 13th day of December, 1939 I also made a levy on the following described real estate:

Situated in the Township of Jerome, County of Union and State of Ohio, and bounded and described as follows:

Being part of Survey No. 2991. Beginning at a stake in the center of the California Frankfort Gravel Road, and southwest corner of the land of J.S. and Maggie De Witt; thence with two consecutive lines of said land, N. 3° 45' W. 30 poles; thence N, 86° E. 42 poles to a stake in the westerly line of land formerly owned by C. Seeley; thence N. 3° W. 39.75 poles with said Seeley's land and others to a stake southeast corner to Christian and Addie H. Backman's land; thence S. 86° W. 81.62 poles with said lands to a stake in the easterly line of Charles Seeley's land; thence with three consecutive lines of said Seeley's land S. 3° E. 39.40 poles; thence N. 86° E. 10.36 poles; thence S. 1° 15' E. 30.54 poles to a stake in the center of said California Frankfort Gravel Road; thence with the center of said road, N. 86° E. 25.32 poles to the place of beginning, containing twenty-five and one-fourth (25 1/4) acres, be the same more or less,

Time having elapsed, I hereby return this writ this 28th day of May, 1940.

Total--\$8.60---Sheriff Fees-
Total--\$8.00---Appr's. Fees.

H.S. Roca, Sheriff

By: E. Wood, Deputy

Union
H.S.R.
County
goods

To be
of sal
again
of sal
the re
G

STATE

and C
and
goods

PROCEEDINGS

APPRAISAL OF GOODS AND CHATTELS.

We, the undersigned disinterested freeholders and residents of Union County, and State of Ohio, having been duly summoned and sworn by H.S. Roosa Sheriff of said County, by-----Deputy Sheriff of said County, impartially to appraise upon actual view, the following described goods and chattels, to-wit:

1 Mowing Machine-----	\$5.00
1 Breaking Plow -----	5.00
1 Single Row Corn Plow -----	5.00
1 Harrow -----	2.00
1 Jersey Cow ---	30.00
1 Black Cow --	25.00
1 Black Heifer -----	10.00
17 Hives of Bees ---	20.00
11 Sheep-----	45.00
30 Chickens--	12.00
1 Fourdoor Chevrolet (J8780)	150.00
1 Ford Truck (665 Farm)	75.00
1 Set Tools, ropes and Pulleys--	20.00
1 Hog -----	8.00
6 Ton Bean Hay	25.00
	<hr/>
	\$437.00

To be sold on an -----issued from the Court of Common Pleas of said County, in the action of C.A. Hoopes, Adm., Plaintiff----, against Earl E. Parker Defendant---, do forthwith, after actual view of said goods and chattels, make return and say that the same are of the real value in money of Four Hundred Thirty-seven & 00/100 Dollars. Given under our hands this 13th day of December 1939.

H.E. Conkright
Clarence N. Brown.

STATE OF OHIO, UNION COUNTY:

I hereby certify that the within Appraisers H.E. Conkright and Clarence N. Brown are freeholders and residents of said County, and were duly summoned and sworn by me to appraise, the within described goods and chattels, this 13th day of December 1939.

H.S. Roosa, Sheriff
BY; E. Wood, Deputy.

Hoopes.
December 13, 1939

with the
Margaret

k A.M.,

he

the
the
id

les with
and
o a
conse-
10.36

N. 86*
e-

y

EXECUTION DOCKET, UNION COUNTY

COMMON

COST BILL

Dolls. Cts. Dolls. Cts.

Att'ys for Plaintiff *Hoopes, Sanders and Hoopes*
Att'ys for Defendant

No. of Case *15023* Petition Filed *May 3 1940*

Judgment \$609.30

*Union Banking Co. of West Mansfield, Ohio -
-US-
J. W. Hines and D. W. Hines.*

SHERIFF'S RETURN

Sheriff's Office, Union County, Ohio.--May 6, 1940

Received this writ on the 3rd day of May 1940, at 9:00 o'clock A.M., and pursuant to its command I levied on the 4th day May 1940, upon the following goods and chattels, to-wit:

1 Bob Sled -----	\$5.00
Oliver Tractor-----	\$250.00
Bar Roller -----	5.00
John Deere Spreader -----	75.00
Wagon and Rack -----	20.00
Fertilizer Grain Drill-----	40.00
Hammer Mill -----	100.00
Oliver Tractor Plows -----	20.00
Oliver Riding Plow -----	5.00
Pump Jack and Motor-----	10.00
14-10 Gallon Milk Cans -----	40.00
1 Brown Jersey Cow -----	50.00
7 Jerseys (light) Cows @ \$60.00 -----	420.00
5 Half Blood Ayreshire Cows @ \$70.00 -----	350.00
1 Holstein Cow-----	80.00
4 Half Blood Holsteins @ \$70.00 -----	280.00
1 Ayreshire Bull -----	100.00
4 Veal Calves @ \$3.00-----	12.00
3 Dairy Heifers @ \$30.00-----	240.00
9 Dairy Heifers @ \$20.00-----	180.00
4 Duroc Sows and pigs @ \$30.00--	120.00
1-3r.yr.old Sorrel Mare+ag-	125.00
1-2 yr. old Sorrel Gelding --	75.00
2-2 yr. old Brown Gelding--@ \$75.00-	150.00
3 Sides of Harness @ \$12.00--	36.00
1 Sorrel Yearling Filly ----	25.00
1 De Laval Milker -----	125.00
250 Baby Chicks @ 30¢-----	75.00
40 Hens ----- @ .75¢-----	30.00
1 John Deere S Delivery reke -----	80.00
1 John Deere Corn Planter---	40.00
50 Bu. ear corn @ 60¢ -----	30.00
1 John Deere Mower-----	55.00
37 Ewes and Lambs @ \$3.00 -----	296.00
1 Ram -----	8.00
1 Drag Harrow -----	5.00
2 One Row Cultivators @ \$5.00 --	10.00
	<u>\$3567.00</u>

This case settled and dismissed. I hereby return this writ this 3rd day of June, 1940. Costs paid.

\$6.50--Fees--

H.S. Roosa, Sheriff

Union C
H.S. Roc
imparti
goods' a

1 Bob S
Oliver
Bar Ro
John De
Wagon
Fertil
Hammer
Oliver
Oliver
Pump J

1 Brow
7 Jerse
5 Half
1 Hols
4 Half
1 Ayre
4 Veal
8 Dair
9 Dair
4 Duro
1-3r y
1-2 yr
2-2 yr
3 Side
1 Sor
1 De L
250 Ba
40 Hen
1 John
1 John
50 Bu.
1 John
37 Ewe
1 Ram
1 Drag
2 One

to be
of sai
Ohio P
with,
say th
Sixty-

STATE
I
H.W. Sk
duly s
and ch

PROCEEDINGS

Fred Hoopes
May 3 1940

West Maus

Hines.

APPRAISAL OF GOODS AND CHATELS.

We, the undersigned disinterested freeholders and residents of Union County, and State of Ohio, having been duly summoned and sworn by H.S. Roosa, Sheriff of said County, by Deputy Sheriff of said County, impartially to appraise upon actual view, the following described goods and chattels, to-wit:

1 Bob Sled-----	\$ 5.00
Oliver Tractor -----	\$250.00
Bar Roller ----	5.00
John Deere Spreader -----	75.00
Wagon and Rack -----	20.00
Fertilizer Grain Drill---	40.00
Hammer Mill-----	100.00
Oliver Tractor Flows-----	20.00
Oliver Riding Flow --	5.00
Pump Jack and Motor-----	10.00
1-1/2 Gallon Milk Cans----	40.00
1 Brown Jersey Cow --	50.00
7 Jerseys (light) Cows @ \$60.00	420.00
5 Half Blood Ayreshire Cows @70.00--	350.00
1 Holstein Cow--	80.00
4 Half Blood Holsteins @ \$70.00	280.00
1 Ayreshire Bull---	100.00
4 Veal Calves @ \$3.00----	12.00
8 Dairy Heifers @ \$30.00-----	240.00
9 Dairy Heifers @ \$20.00-----	180.00
4 Duroc Sows and pigs @ \$30.00--	120.00
1-3/4 yr. old Sorrel Mare--	125.00
1-2 yr. old Sorrel Gelding --@	75.00
2-2 yr. old Brown Gelding @75.00---	150.00
3 Sides of Harness @ \$12.00	36.00
1 Sorrel Yearling Filly	25.00
1 De Laval Milker ---	125.00
250 Baby Chicks @30¢ -----	75.00
40 Hens ----- @.75¢-----	30.00
1 John Deere S. Delivery rake -----	80.00
1 John Deere Corn Planter --	40.00
50 Bu. ear corn @ 60¢-----	30.00
1 John Deere Mower -----	55.00
37 Ewes and Lambs @ \$8.00--	296.00
1 Ram ----	8.00
1 Drag Harrow----	15.00
2 One Row Cultivators @ \$5.00---	10.00
	<hr/>
	\$3567.00

to be sold on an ----- issued from the Court of Common Pleas of said County, in the action of Union Banking Co. of West Mansfield, Ohio Plaintiff, against J.W. Hines and D.M. Hines Defendants, do forthwith, after actual view of said goods and chattels, make return and say that the same are of the real value in money of Three Thousand and Sixty-seven & 00/100--(\$3567) Dollars.
Given under our hands this 4th day of May 1940.

Floyd C. Kerns
H.W. Skidmore.

STATE OF OHIO, UNION COUNTY:

I hereby certify that the within Appraisers Floyd C. Kerns and H.W. Skidmore are freeholders and residents of said County, and were duly summoned and sworn by me to appraise, the within described goods and chattels, this 4th day of May 1940.

H.S. Roosa, --Sheriff
By: E. Wood, --Deputy.

EXECUTION DOCKET, UNION COUNTY

COMMON

THE COL. B. B. MFG. CO. 70641

COST BILL

Dolls. Cts. Dolls. Cts.

Att'ys for Plaintiff *Allen & Allen*

Att'ys for Defendant

No. of Case *15044*

Petition Filed *June 13 1940*

Judgment

#219.76

Ernest Fish

- VS -

W. R. Flowers & Agnes Flowers

Sheriff's

Rec
A.M., and
account of
upon which
This
Plaintiff's

.80--Fees--

PROCEEDINGS

June 13 1940

Flowers

SHERIFF' RETURN

Sheriff's Office, Fairfield County, Ohio, July 6, 1940

Received this writ on the 15th day of June 1940 at 9th o'clock A.M., and pursuant to its command on the 20th day of June 1940, on account of no address, no goods or chattels, lands or tenements found upon which to levy.

This writ returned this 6th day of July 1940, by order of Plaintiff's Attorney.

.80--Fees--

Wm. J. Belhorn, Sheriff
Dudley Crider, Deputy

EXECUTION DOCKET, UNION COUNTY

COMMON

COST BILL

Dolls. Cts. Dolls. Cts.

Att'ys for Plaintiff

Att'ys for Defendant

No. of Case

15087

Petition Filed

Sept. 21 1940

John W. Dailey
Lynn Sanders

Judgment

*382.47

The Huber Manufacturing Company
- vs -
Carl Scheerer

SHERIFF'S RETURN

Sheriff's Office, Union County, Ohio September 23, 1940

Received this writ on September 21 1940 at 11 o'clock A. M. and pursuant to its command I levied on the 21 day of September 1940, upon the following goods and chattels, to-wit:

One-half interest in the following stock.

Cows.....25 Head.....@ \$40.00.....	\$1000.00
Calves.....13 Head.....@ \$10.00.....	130.00
Hay (Clover).....30 Ton...@ 6.00.....	180.00
1/2 Interest of	1310.00 = \$655.00

Machinery.

	655.00
3 Farm Wagons @ \$15.00.....	45.00
2 Cultipackers @ 20.00.....	40.00
1 Manure Spreader.....	10.00
1 Disc.....	5.00
1 Two Wheel Plow.....	20.00
1 Harrow.....	5.00
1 Binder.....	10.00
1 Combined John Deere.....	200.00
1 Side Delivery Rake.....	5.00
1 Hay Rake.....	5.00
1 Buz Saw.....	10.00
1 Tractor Hart Parr.....	50.00
1 Separator (Huber).....	400.00
1 Wheat Drill.....	90.00
1 Tractor Corn Plow.....	25.00
1 Corn Plow.....	15.00
1 Feed Grinder.....	25.00
1 Light Plant Motor.....	10.00
1 Iron Roller.....	5.00
1 Mowing Machine for Tractor.....	50.00
2 Car Trailer (two-wheel).....	10.00
1 Small Tractor (Silver Tractor).....	225.00
1 Small Tractor Disc.....	25.00

1 Car Studebaker 1935...License No. 2623.....250.00

Corn 30 Acres Corn in shock.....340.00

Tools and Miscellaneous.....450.00
\$2980.00

This case settled and dismissed without record. Costs paid. I hereby return this writ this 24th day of September 1940 by order of Plaintiff's Attorney.

Total \$ 5.38
Appraiser Fees 2.00

H. S. Roosa, Sheriff
E. Wood, Deputy

We
County, and
Sheriff of
upon actual v

One-ha

Cows--
Calves

Ha

3 Fax
2 Cult
1 Manu
1 Disc
1 Two
1 Har
1 Bind
1 Comb
1 Side
1 Hay
1 Buz
1 Trac
1 Sepa
1 Whea
1 Trac
1 Cor
1 Feed
1 Ligh
1 Iron
1 Mow
2 Car
1 Smal
1 Smal

1 Car

Corn

Tools

to be s
of said
Plainti
view of
are of
and Elg

State o

and Wal
duly ap
and cha

PROCEEDINGS

iley
Sept. 21 19 40

Turney Company

40,

\$655.00

Appraisal of Goods and Chattels.

We, the undersigned disinterested freeholders and residents of Union County, and State of Ohio, having been duly summoned and sworn by H.S. Roosa Sheriff of said County, by Deputy Sheriff of said County, impartially to appraise upon actual view, the following described goods and chattels, to-wit:

One-half interest in the following stock.

Cows-----25 Head-----@ \$40.00-----	\$1000.00
Calves-----13 Head-----@ \$10.00-----	130.00
Hay (Clover) 30 Ton @ \$6.00	180.00
	<u>1310.00</u>
1/2 Interest of \$1310.00-----	\$655.00

Machinery

3 Farm Wagons @15.00----	45.00
2 Cultipackers @20.00----	40.00
1 Manure Spreader-----	10.00
1 Disc -----	5.00
1 Two Wheel Plow	20.00
1 Harrow-----	5.00
1 Binder -----	10.00
1 Combined John Deere	200.00
1 Side Delivery Rake	5.00
1 Hay Rake -----	5.00
1 Buz Saw----	10.00
1 Tractor Hart Parr	50.00
1 Separator (Huber)	400.00
1 Wheat Drill ----	20.00
1 Tractor Corn Plow---	25.00
1 Corn Plow---	15.00
1 Feed Grinder----	25.00
1 Light Plant Motor	10.00
1 Iron Roller ----	5.00
1 Mowing Machine for Tractor	50.00
2 Car Trailer (Two-wheel)	10.00
1 Small Tractor (Silver Tractor)	225.00
1 Small Tractor Disc--	25.00

1 Car Studebaker 1935, License
No. 2623) 250.00
Corn 30 acres Corn in shock-340.00

Tools and Miscellaneous--450.00
\$2930.00

to be sold on an ----- issued from the Court of Common Pleas of said County, in the action of The Huber Manufacturing Co. Plaintiff, against Carl Shearer Defendant, do forthwith, after actual view of said goods and chattels, make return and say that the same are of the real value in money of Two Thousand Nine Hundred and Eighty & 00/100 Dollars.

Given under our hands this 21 day of September, 1940.

Pearl M. Galloway
Walter Galloway

State of Ohio, Union County:

I hereby certify that the within Appraisers Pearl M. Galloway and Walter Galloway are freeholders and residents of said County, and were duly appointed and sworn by me to appraise the within described goods and chattels, this 21 day of September, 1940.

H.S. Roosa, Sheriff
By: E. Wood, Deputy

PROCEEDINGS

uron

ig, 19, 1940.

ine Weferling.

A.M.,

len,
d 3697 a
nning
No.
4 poles
xpains
the
he
.2
orth
97
No.
acres

ly
sville
50
5



of
aple)
urvey
vision
ivision
north
ne
er
with
g
ate

58

January 23rd, 1943.

In consideration of One Dollar and other valuable consid-
eration to me in hand this day paid by John F. Miller, I hereby
release the land hereinabove levied on from any and all lien
or claim by virtue of the judgement in the above entitled case of
Rosina Ebelberger vs Karl Weferling and Hermine Weferling,
No. 15074 in Union County Common Pleas Court, it being expressly
understood, however, that said judgement is not hereby satisfied
nor discharged.

Rosina Ebelberger, Plaintiff
by her Attorney, Wm. R. Cameron.



EXECUTION DOCKET, UNION COUNTY

COMMON PLEAS

THE COL. S. S. MFR. CO. 70641

COST BILL

Dolls. Cts. Dolls. Cts.

Att'ys for Plaintiff

Hoopes, Sanders and Hoopes

Att'ys for Defendant

John W. Dailey

No. of Case

15041

Petition Filed

June 7, 19 40

Judgment \$242.15

R. V. Ebersbach
-US-
J. J. Dye.

APPRAISAL OF GOODS AND CHATTELS.

We, the undersigned disinterested freeholders and residents of Union County, and State of Ohio, having been duly summoned and sworn by H.S. Roosa, Sheriff of said County, by----- Deputy Sheriff of said County, impartially to appraise upon actual view, the following described goods and chattels, to-wit:

4 Brood Sows-----	\$40.00
10 Pigs -----	30.00
16 Pigs -----	80.00
1 Horse -----	40.00
7 Cows -----	135.00
1 Corn Plow --	5.00
1 Mowing Machine ---	5.00
1 Harness -----	10.00
1 1935 Ford Coach ---	150.00
	<u>\$495.00</u>

To be sold on an ----- issued from the Court of Common Pleas, of said County, in the action of R.V. Ebersbach, Plaintiff, against ----- T.J. Dye, Defendant, --do forthwith, after actual view of said goods and chattels, make return and say that the same are of the real value in money of Four Hundred Ninety-five & Dollars.

Given under our hands this 10th day of June 1940.

Pearl M. Galloway
George Singer

STATE OF OHIO, UNION COUNTY:

I hereby certify that the within Appraisers, Pearl M. Galloway, and George Singer are freeholders and residents of said County, and were duly summoned and sworn by me to appraise, the within described goods and chattels, this 10th day of June, 1940.

H.S. Roosa, Sheriff
By: E. Wood, Deputy

Sheriff

P.M., and put upon the fol

4 Brood
10 Pig
16 Pig
1 Hor
7 Cow
1 Cor
1 Mow
1 Har
1 193

August
sale o

\$6.82-
\$2.00-

PROCEEDINGS

And Hoopes
July
June 7, 19 40

SHERIFF'S RETURN.

Sheriff's Office, Union County, Ohio, June 11, 1940.

Received this writ on the 7th day of June 1940, at 1 o'clock P.M., and pursuant to its command I levied on the 10th day of June 1940, upon the following goods and chattels, to-wit:

4 Brood Sows-----	\$40.00
10 Pigs -----	30.00
16 Pigs -----	80.00
1 Horse -----	40.00
7 Cows -----	135.00
1 Corn Plow ----	5.00
1 Mowing Machine--	5.00
1 Harness -----	10.00
1 1935 Ford Coach--	150.00
	<u>\$495.00</u>

Time having elapsed, I hereby return this writ this 25th day August, 1940 by order of plaintiff's attorney. Prior liens preclude sale of the chattels levied upon.

H.S. Roosa, Sheriff

\$6.82--Sheriff
\$2.00--Appraisers Fees--

By: E. Wood, Deputy.

EXECUTION DOCKET, UNION COUNTY

COMMON P

THE COL. B. B. MFG. CO. 70641

COST BILL

Dolls. Cts. Dolls. Cts.

Att'ys for Plaintiff *John W. Dailey*

Att'ys for Defendant

No. of Case *15113*

Petition Filed *Nov 14* 19 *40*

Judgment \$280.⁰⁰

James Westfall
- US -
Karl Weferling.

SHERIFF'S RETURN.

Sheriff's Office, Union County, Ohio, November 16, 1940.

Received this writ on the 14th day of November 1940, at 9:00 o'clock A.M.,

After due and diligent search I was unable to locate any goods or chattels upon which to make a levy.

I hereby return this writ this 16th day of November 1940 by order of Plaintiff's attorney.

.75¢--Fees.

H.S. Roosa, Sheriff
By: E. Wood, Deputy

PROCEEDINGS

Failey
Nov 14 19 40

ll
g



EXECUTION DOCKET, UNION COUNTY

THE COL. B. B. WTS. CO. 70841

COST BILL

Dolls. Cts. Dolls. Cts.

Att'ys for Plaintiff *Clifton L. Caryl*

Att'ys for Defendant

No. of Case *14965*

Petition Filed *December 2 19 39*

Judgment

\$100.⁰⁰

Albert Phipps

- VS -

Lawrence Schnees

SHERIFF'S RETURN.

Sheriff's Office, Union County, Ohio, November 20, 1940.

Received this writ on the 13th day of July 1940, at 9:00 o'clock A.M., and pursuant to its command.

After due and diligent search I find Lawrence Schnees had moved from this County some time ago.

Time having elapsed while waiting to hear from Plaintiff's attorney, I hereby return this writ this 20th day of November, 1940.

3.39--Fees.

H.S. Roosa, Sheriff
By: E. Wood, Deputy

SHERIFF'S RETURN

SHERIFF'S OFFICE, MADISON COUNTY, OHIO

March 20, 1941

Received this writ on the 20th day of March 1941, at 10 o'clock A. M., and pursuant to its command on March 20th, 1941 the within named Lawrence Schnees, of Plain City, Ohio, paid to me \$28.15, covering the costs in this case as shown hereon. Money made in full.



\$5.98

Gorman F. Clark, Sheriff
Harold R. Bidwell, Deputy

PROCEEDINGS

ryl
December 2 19 39

ses



EXECUTION DOCKET, UNION COUNTY

COMMON P

THE COL. S. S. NFR. CO. 72841

COST BILL

Dolls. Cts. Dolls. Cts.

Att'ys for Plaintiff

Att'ys for Defendant

No. of Case

John W. Dailey
Gwynn Sanders

15095

Petition Filed *Oct. 2* 19*40*

Judgment

2321.24

Della M. Sharp and
William Sharp.

- vs -

Helen Lewis.

SHERIFF'S RETURN.

Sheriff's Office, Union County, Ohio, October 9, 1940.

Received this writ on the 7th day of October 1940, at 3:00 o'clock P.M., and pursuant to its command I levied on the 7th day of October, 1940, upon the following goods and chattels:

1 Chrysler ---DeLuxe Coupe---\$600.00

I also levied on the following described real estate; I certify that I called inquest of Clarence N. Brown, L.W. Cook and H.E. Conkright three disinterested freeholders, residents of Union County, Ohio and administered to them an oath impartially to appraise the within described property upon actual view. Dated this 7th day of October, 1940.

Appraised at \$2500.00

Clarence N. Brown
L.W. Cook
H.E. Conkright, --Appraisers

Situated in the County of Union, State of Ohio, and Township of Leesburg and bounded and described as follows:

Beginning in the center of Willis-John Road at a corner of the John M. McComb's land; thence with said McComb's land, corrected bearings, N. 54 deg. E. 33.12 rods to a stone in the north line of said Survey No. 6199 and said McCombs corner; thence with said Survey line N. 78 deg. West corrected bearings, 24.76 rods to a stone on broken tile and corner to Joseph Bonham's land; thence with Bonham's line S. 51 deg. W. 37.40 rods to the center of said road witnessed by a stone in the line 37 links from the center of said road; thence with the center of said road S. 38 deg. 30' East corrected bearings 16.12 rods to the place of beginning, containing 5 acres of land more or less.

I sold the Chrysler Coupe at private sale. I made the levy upon the real estate and same was appraised at \$2500.00. Cash received for car to be applied upon judgment. I hereby return this execution this 22nd day of November, 1940.

\$3.86 Total
\$6.00 Appr. Fees-
\$5.20 Printers Fees
\$20.06

H.S. Roosa, Sheriff
By: E. Wood--Deputy

Dec 30 - 1941
Judgment and costs paid in
Full.

John W. Dailey
Att'ny for Plaintiff

We, the
County and
Sheriff of
to appraise
to-wit:
1 CH
to be sold
said County
Helen Lewis
and chattel
money of S
Give

STATE OF O
I here
H.E. Conkri
summoned a
chattels,

No.

Rec
1:00 o'clo
caused pub
thirty day
a newspaper
County, in
Thi
28, 1940.
Sheriff's

PROCEEDINGS

*Wiley
undergo.
Oct. 2 1940*

APPRAISAL OF GOODS AND CHATTELS.

We, the undersigned disinterested freeholders and residents of ----- County and State of Ohio, having been duly summoned and sworn by H.S. Roosa Sheriff of said County, by-----Deputy Sheriff of said County, impartially to appraise upon actual view, the following described goods and chattels, to-wit:

1 Chrysler De Luxe Coupe-----\$600.00
to be sold on an ----- issued from the Court of Common Pleas of said County, in the action of Della M. Tharp, et al., Plaintiff, against Helen Lewis Defendant., do forthwith, after actual view of said goods and chattels, make return and say that the same are of the real value in money of Six Hundred & 00/100 Dollars.

Given under our hands this 7th day of October, 1940

Clarence N. Brown
H.E. Conkright

STATE OF OHIO, UNION COUNTY:

I hereby certify that the within Appraisers Clarence N. Brown and H.E. Conkright are freeholders and residents of said County, and were duly summoned and sworn by me to appraise, the within described goods and chattels, this 7th day of October, 1940/

H.S. Roosa, Sheriff
By: E. Wood, Deputy

No. 15095

Sheriff's Return.

Sheriff's Office, Union County, Ohio
December 28, 1940

Received the writ hereto annexed on the 22nd day of November, 1940 at 1:00 o'clock P. M. and in obedience to the command thereof, I immediately caused public notice to be given of the time and place of sale, for at least thirty days before the day of sale, by advertisement in the Marysville Tribune a newspaper published daily printed and of general circulation in said Union County, inserted in five consecutive numbers thereof, before the day of sale.

This case settled and dismissed and costs paid on day of sale, December 28, 1940. I hereby return this writ this 8th day of January, 1941.
Sheriff's Fees... \$2.50

H. S. Roosa, Sheriff
E. Wood, Deputy

*30-1941
Paid in*

*W
fs*

EXECUTION DOCKET, UNION COUNTY

COMMON P

THE COL. B. P. MFG. CO. 70341

COST BILL

Dolls. Cts. Dolls. Cts.

Att'ys for Plaintiff *William R. Cameron*

Att'ys for Defendant

No. of Case *15088*

Petition Filed *September 21 1940*

Judgment

427.83

Producers Live Stock Credit Association,

- vs -

Robert E. Parish and Lena M. Parish.

SHERIFF'S RETURN.

Sheriff's Office, Union County, Ohio, September, 26, 1940.

Received this writ on the 21st day of September 1940, at 11:00 o'clock A.M., and pursuant to its command I levied on the 21st day of September 1940, upon the following goods and chattels, to-wit:

2 Sows -----	\$24.00	\$24.00
5 Pigs ----- (Half Interest)		10.00
1 Big Brown Cow -----		45.00
1 Black and White Cow -----		35.00
1 Brown Cow -----		45.00
2 Big Heifers -----		65.00
2 Heifer Calves		30.00
6 Spring Lambs		33.60
6 Ewes Two Years Old		36.00
12 Ewes Three to five years		60.00
1 Guernsey Heifer Cow		27.50
Machinery		
1 Corn Plow ----		.50
1 Rubber Tire Wagon		3.00
1 Rubber Tire Wagon		3.00
1 Junk Wagon		.25
Half Interest in 16 acres of corn	\$150.00	
Half Interest in 6 acres of beans	18.00	
Half Interest in 3 ton of soybean hay	6.00	
Half Interest in 10 ton of hay	20.00	
Harness -----		.20
Trailer -----		1.00

(\$7.32--Sheriff Fees)

Total 1613.05

The above chattels were advertised in the Richwood Gazette to be sold on November 9, 1940. Said sale of chattels was held at the Parish farm on November 9, 1940 at 1:00 o'clock P.M., Proceeds of said sale amounting to \$538.79 were paid to the Sheriff by Wm. Cameron, Clerk of Sale and were distributed as follows: Richwood Gazette 7.32

Proceeds	\$538.79	H.S. Roosa, Sheriff	---12.00
Judgment	\$427.83	Beryl Morris, Clerk	4.40
Int. on Judg.	5.69	Appraisers (Cheney & Gilbert)	\$2.00
Producers Live stock		Wm. R. Cameron, Clerk	5.00
C.C.?	\$433.52	John Pfarr, Auctioneer	5.40
Total Dist	100.22	Geo. Jolley (care of stock)	25.00
Robert E. Parish	5.05	Geo. Jolley (interest)	13.00
	\$538.79	Feed lien (Vance)	20.00
Total -		Dr. Bowen (Vetinary)	6.00

Sheriff H.S. Roosa
By: E. Wood--Deputy

We, the County, and Sheriff of s Appraise upo

2 Sows
5 Pigs
1 Big B
1 Black
1 Brown
2 Big H
2 Heife
6 Sprin
6 Ewes
12 Ewes
1 Guern

1 Corn
1 Rubbe
1 Rubbe
1 Junk

Half In
Half In
Half In
Half In
Harness
Trailer

to be s
said Co
Plainti
after a
that th
.05/100
G

STATE C
and Fra
and wer
goods s

PROCEEDINGS

APPRAISAL OF GOODS AND CHATELS

We, the undersigned disinterested freeholders and residents of Union County, and State of Ohio, having been duly summoned and sworn by H.S. Roosa Sheriff of said County, by Deputy Sheriff of said County, impartially to Appraise upon actual view, the following described goods and chattels, to-wit:

2 Sows ----	\$24.00
5 Pigs (Half Interest) ---	10.00
1 Big Brown Cow	45.00
1 Black and White Cow ---	35.00
1 Brown Cow ----	45.00
2 Big Heifers ---	65.00
2 Heifer Calves --	30.00
6 Spring Lambs --	33.60
6 Ewes Two Years Old --	36.00
12 Ewes Three to five years --	60.00
1 Guernsey Heifer Cow ----	27.50

Machinery

1 Corn Plow -----	\$150.00
1 Rubber Tire Wagon	3.00
1 Rubber Tire Wagon--	3.00
1 Junk Wagon --	.25

Half Interest in 16 acres of corn	150.00
Half Interest in 6 acres of beans ---	18.00
Half Interest in 3 ton soybean hay	6.00
Half Interest in 10 ton of hay	20.00
Harness -----	.20
Trailer -----	1.00

\$613.05

to be sold on an ----- issued from the Court of Common Pleas of said County, in the action of Production Live Stock Association, Plaintiff, against Robert E. Parish, et al., Defendant, do forthwith after actual view of said goods and chattels, make return and say that the same are of the real value in money of Six Hundred Thirteen & .05/100 Dollars.

Given under our hands this 21st day of September 1940.

Charles Chenny

Frank Gilbert

STATE OF OHIO, UNION COUNTY:

I hereby certify that the within Appraisers Charles Chenny and Frank Gilbert are freeholders and residents of said County, and were duly summoned and sworn by me to appraise the within described goods and chattels, this 21st day of September 1940/

H.S. Roosa, Sheriff
By: E. Wood, Deputy--

meron
September 21 1940

Credit

0

at

THE COL. B. S. REG. CO. 72841

COST BILL

Dolls. Cts. Dolls. Cts.

Att'ys for Plaintiff

Hoopes, Sanders and Hoopes.

Att'ys for Defendant

John W. Dailey.

No. of Case *15716*

Petition Filed *Nov. 22* 19 *40*

Judgment

\$126.⁶⁶

Frank White, Agt. for Della White et al.,

-VS-

Carman O. Deardorff.

SHERIFF'S RETURN.

Sheriff's Office, Logan County, Ohio, November 25, 1940.

Received this writ on the 25th day of November 1940, at 9 o'clock A.M., and pursuant to its command I levied on the 25th day of November 1940 upon the following real estate, to-wit:

Situated in Rushcreek Township, Logan County, and State of Ohio,

to-wit:

First Tract:- Being a part of Virginia Military Survey #3323 bounded and described as follows:- Beginning at an iron stake in a county road and in the west line of O.D. Corwin's land; thence with said Corwin's West line North 10 degrees West 102.04 poles to a stone in the North line of said survey and in the South line of Wilson McAdams land; thence with W. McAdams South line South 80 degrees West 82.44 poles to a large round stone corner to land owned by William Corwin; thence with said William Corwin's East line South 9.75 degrees East 102.44 poles to an iron stake center of county road; thence with center of county road North 80 degrees East 83 poles to the place of beginning, containing 52.88 acres, more or less.

SECOND TRACT: Being a part of Virginia Military Survey #3323, and situated in said Township and County and State, bounded and described as follows: Beginning at a stake in the West line of land sold by Starling to Joseph L. Tenery; thence South 80 degrees West 187 poles to a stone; Northwest corner; thence South 10 degrees East 102 poles 16 links to a stone; Southwest corner; thence North 80 degrees East 187 poles to a stone, Southeast corner; thence North 10 degrees West 102 poles 16 links to the place of beginning, containing 120 acres, of land.

THIRD TRACT:- Being a part of Virginia Military Survey #3323, and situated in said township county and state, bounded and described as follows:

Beginning at a stone in the center of road South 84 1/2 degrees West 9.84 chains to a stone; thence South 7 degrees East 15.40 chains to a stone; thence South 45 degrees East 11.68 chains to a stone; thence North 84 degrees East 2.50 chains to a stake; thence North 6 degrees West 24.60 chains to the place of beginning, containing 20 acres, more or less. Containing in all 192.88 acres, more or less, but subject to all legal high

This writ returned this 25th day of November 1940 by order of Plaintiff's Attorneys. Unable to sell on account of prior liens.

\$3.28--Fees--

Charles C. Bewley
Sheriff of Logan County, Ohio.

Dec 23, 1940

The within judgment having been satisfied in full the same & this execution are hereby released.

*Hoopes Sanders & Hoopes
Attys for Pl.
per Wm S. Hoopes*

PROCEEDINGS

ed Hooper.
ley.
Nov. 22 19 40

Della White

orff.

940

nded

st

w.

rwins

bles

d

to

est

west

r;

g,

nd

ows:

st

ne;

h

EXECUTION DOCKET, UNION COUNTY

COMMON P

THE COAL & S. RES. CO. 70841

COST BILL

Dolls. Cts. Dolls. Cts.

Att'ys for Plaintiff *William L. Coleman*
 Att'ys for Defendant *Gwynn Sanders*
 No. of Case *15136* Petition Filed *Jan. 14 1941*

Judgment

\$293.77

Jerry Dittus
 -VS-
Oliver Myers and P.N. Rogers.

SHERIFF' RETURN.

Sheriff's Office, Clark County, Ohio, January, 16th, 1941
 Received this writ on the 16th day of January 1941, at 2:40 o'clock
 P.M., and pursuant to its command I levied on the 17th day of January
 1941, upon the following described chattels to wit:

- 1 Farmal tractor, 1 Fordson tractor, 1 breaking plow,
- 5 rooms of household goods, 3 cows, about 90 chickens.

The above mentioned Chattels are the property of Oliver Myers.
 P.N. Rogers could not be found in my bailiwick. This writ has been
 returned by order of the plaintiffs attorney.

\$4.90--Fees

Niles E. Young, Sheriff
 J.A. Shuman--Deputy.

SHERIFF'S RETURN

Sheriff's Office, Marion County, Ohio
 February 20th 1941.

Received this writ on the 21st day of January 1941 at 9:30
 o'clock A.M., and on the 20th day of February 1941 this writ is returned
 by order of Plaintiff's Att'y.

Fees Total \$3.15

James W. Harruff
 SHERIFF
 BY Wm. T. McAndrews
 DEPUTY

PROCEEDINGS

Leman
vers.
Jan. 14 1941

Rogers.

o'clock
January

yers.
as been

urned

EXECUTION DOCKET, UNION COUNTY

COMMON

THE COL. B. B. WFO. CO. 70641

COST BILL

Dolls. Cts. Dolls. Cts.

Att'ys for Plaintiff *Hooper, Sanders & Hooper*
Att'ys for Defendant

No. of Case *15182*

Petition Filed *Dec. 31 1940*

Judgment

#419 35

*The First National Bank
- V. S -
Leonard Neal, et al*

SHERIFF'S RETURN

Sheriff's Office Union County, Ohio

January 2, 1940

SHERIFF'S FEES
Service & 2.50
Return
Mileage 14 miles
at 8¢ 1.12
Administering
Oath to Appraisers
each 40¢ .80
Copies for Adver-
tisements
per 100 words 10¢

Total 4.52
Appraiser
Fees 2.00
Printer Fee 7.60

Received this writ on the 31st day of
December 1940 at 11 o'clock A.M.

and pursuant to its command I levied on the
2nd day of January 1941 upon the
following goods and chattels, to-wit:

- 11 Milk Cows @ 40.00 a head... \$440.00
- 4 Heifer @ \$15.00 a head... 60.00
- 3 Horses @ \$10.00 a head... 30.00
- 3 Sets of Harness @ \$5.00 a set... 15.00
- 4 Tons Clover @ \$6.00 per ton... 24.00
- 5 Tons Soybean Hay @ \$8.00 per ton... 40.00
- 2 Sulky Plows @ \$5.00 Each... 10.00
- 1 Corn Plow... 1.00
- 1 Wheat Binder... 15.00
- 1 Cultipacker... 5.00
- 1 Spreader... 10.00
- 1 Wheel Barrow... 5.00
- 10 Ton Clover Hay @ \$6.00 per ton... 60.00
- 4 Sows and 24 Pigs... 60.00
- 150 Bu. Oats at 45¢... 67.00
- 20 Bu Beans at 75¢ per bu... 15.00
- 1 Wagon... 5.00
- Tools... 35.00
- 150 Chickens... 45.00
- 1 Ford Car Y9609... 200.00
- 200 Shocks of Corn @ .75¢... 150.00

\$1288.00

This case settles and dismissed before date of sale, Feb. 15, 1941.
I hereby return this writ this 17th day of February 1941, by order
of Plaintiff's attorney.

H. S. Roosa

E Wood

We, t
of Union
and sworn
Deputy She
view, the

- 11 Milk Co
- 4 Heifer
- 3 Horses
- 3 Sets of
- 4 Tons Cl
- 5 Tons Sc
- 2 Sulky P
- 1 Corn Pl
- 1 Wheat B
- 1 Cultipa
- 1 Spreade
- 1 Wheel B
- 10 Ton Clo
- 4 Sows ar
- 150 Bu. Oa
- 20 Bu. of
- 1 Wagon.
- Tools.
- 150 Chicke
- 1 Ford Ca
- 200 Shocks

to be sold
from the C
The
Against
do forthw
return and
One Thous

Given

I he
Pe
are freeh
summoned
and chatt

PROCEEDINGS

v Hooper
Dec. 31 1940

l Bank
et al

APPRAISAL OF GOODS AND CHATTELS

We, the undersigned disinterested freeholders and residents of Union County, and State of Ohio, having been duly summoned and sworn by H. S. Roosa Sheriff of said County, by Deputy Sheriff of said County, impartially to appraise upon actual view, the following described goods and chattels, to-wit:

11 Milk Cows @ \$40.00 a head.....	\$440.00
4 Heifer @ \$15.00 a head	60.00
3 Horses @ \$10.00 a head.....	30.00
3 Sets of Harness @ \$5.00 a set.....	15.00
4 Tons Clover @ \$6.00 per ton.....	24.00
5 Tons Soybean Hay @ \$8.00 Each.....	40.00
2 Sulky Plows @ \$5.00 Each.....	10.00
1 Corn Plow.....	1.00
1 Wheat Binder.....	15.00
1 Cultipacker.....	5.00
1 Spreader.....	10.00
1 Wheel Barrow.....	5.00
10 Ton Clover Hay @ \$6.00 per ton.....	60.00
4 Sows and 24 Pigs.....	60.00
150 Bu. Oats at .45¢	67.00
20 Bu. of Beans at 75¢ per bu.....	15.00
1 Wagon.....	5.00
Tools.....	35.00
150 Chickens @ .30¢.....	45.00
1 Ford Car Y9609.....	200.00
200 Shocks of Corn @ .75¢.....	150.00
	<u>\$1288.00</u>

to be sold on an _____ issued from the Court of Common Pleas of said County, in the action of The First National Bank Plaintiff, Against Leonard Nicol and Caroline Nicol Defendant, do forthwith, after actual view of said goods and chattel, make return and say that the same are of the real value in money of One Thousand Twelve Hundred Eighty-eight and 00/100 Dollars

Given under our hands this 2nd day of January 1941

Pearl M. Galloway
W.R. Shirk

STATE OF OHIO, UNION COUNTY:

I hereby certify that the with Appraiser _____

Pearl M. Galloway and W.R. Shirk

are freeholders and residents of said County, and were duly summoned and sworn by me to appraise, the within described goods and chattels, this 2nd day of January 1941

H. S. Roosa SHERIFF
E. Wood DEPUTY

41.

EXECUTION DOCKET, UNION COUNTY

COMMON

THE COL. S. B. MFG. CO. 70241

COST BILL

Dolls. Cts. Dolls. Cts.

Att'ys for Plaintiff *Wade H. Harrison*

Att'ys for Defendant

No. of Case *15129*

Petition Filed *December 18, 1940*

Judgment

\$116 79

*The Ostrander Banking Co.
vs.
Stanley Lewis, et al*

SHERIFF'S RETURN

SHERIFF FEES

Service and Return \$2.50

Mileage 22 Miles 1.76
at 8¢

Administering Oath .80
to Appraisers,
each 40¢

Total 5.06
Appraiser Fees 2.00

Sheriff's Office, Union County, Ohio

December 23, 1940

Received this writ on the 19th day of
December 1940 at 9 o'clock A.M.

and pursuant to its command I levied
on the 20th day of December 1940, upon
the following goods and chattels, to-wit:

- (2) Black Horses, 10 to 12 Yr. old...\$60.00
- (5) Milk Cows, (red & white).....150.00
- (1) Hog- 4 pigs..... 8.00
- (2) Calves..... 6.00
- (1) Gas Motor..... 5.00
- (1) Corn Plow..... 2.00
- (1) Mower..... 3.00
- (1) Cultivator..... 2.00
- (1) Corn Planter..... 2.00
- (1) Disk..... 2.00
- Old Tractor..... 10.00
- (1) Farm Wagon..... 12.00
- (2) Bob Sleds..... 2.00
- (1) Stack Hay..... 10.00

\$274.00

Time Having elapsed while to hear from Plaintiff's Attorney
I hereby return this writ this 18th day of February, 1941. Prior liens
preclude the sale thereof.

H.S. Roosa

E. Wood

Filed February 18, 1941

of Union C
sworn by
Deputy She
view, the

to be sold
of Common
Banking Co
Defendant
make retu
of Two H

STATE OF

are freeh
and sworn
this 20t

Filed Feb

PROCEEDINGS

son
December 18, 1940

APPRAISAL OF GOODS AND CHATELS

g Co.
l

We, the undersigned disinterested freeholders and residents of Union County, and State of Ohio, having been duly summoned and sworn by H.S. Roosa Sheriff of said County by _____ Deputy Sheriff of said County, impartially to appraise upon actual view, the following described goods and chattels, to-wit:

- (2) Black Horses, 10 to 12 years old....\$60.00
- (5) Milk Cows, (red and white).....150.00
- (1) Hog-4 pigs..... 8.00
- (2) Calves..... 6.00
- (1) Gas Motor..... 5.00
- (1) Corn Plow..... 2.00
- (1) Mower..... 3.00
- (1) Cultivator..... 2.00
- (1) Corn Planter..... 2.00
- (1) Disk..... 2.00
- Old Tractor..... 10.00
- (1) Farm Wagon..... 12.00
- (2) Bob Sleds..... 2.00
- (1) Stack Hay..... 10.00

\$274.00

to be sold on an Execution issued from the Court of Common Pleas of said County, in the action of The Ostrander Banking Company Plaintiff, against Stanley Sours, et al. Defendant, do forthwith, after actual view of said goods and chattels, make return and say that the same are of the real value in money of Two Hundred Seventy-four & 00/100 Dollars.

Given under our hands this 20th day of December, 1940.

P.M. Galloway

Walter Galloway

STATE OF OHIO, UNION COUNTY:

I hereby certify that the within Appraisers _____

P.M. Galloway and Walter Galloway

are freeholders and residents of said County, and were duly summoned and sworn by me to appraise the within described goods and chattels, this 20th day of December 1940.

H.S. Roosa SHERIFF

By E. Wood DEPUTY

Filed February 18, 1941

EXECUTION DOCKET, UNION COUNTY

COMMON

COST BILL

Dolls. Cts. Dolls. Cts.

Att'ys for Plaintiff

Clifton L. Caryl

Att'ys for Defendant

No. of Case 15150

Petition Filed Feb. 17 19 41

Judgment

186 28

Fred C. Hauck
vs
Joseph Ruback

Mar. 3, 1941
After judgment paid in full, therefore
satisfied and execution released.
Clifton L. Caryl, atty
for plaintiff

9 o'clock
day of

I her
of Pl
Sner
Appr

We
Union
by n.
impar
and ch

to be s
from th
Fred G.
after a
the sam
Dollars
G1

SHERIFF'S RETURN

Filed March 3, 1941

Sheriff's Office, Union County, Ohio
February 19, 1941

Received this writ on the 17th day of February 1941 at 9 o'clock A.M., and pursuant to its command I levied on the 18th day of February, 1941, upon the following goods and chattels, to-wit:

1	Black Horse, three years old	-\$75.00
1	Sorrel Mare, three years old	-\$75.00
5	Sows	80.00
8	Gilts @ 12 3/4	100.00
1	Red Cow White face with calf, black & white	55.00
1	Yellow Jersey (with calf)	55.00
1	Black Jersey (with calf)	55.00
1	Brindle - - white face	40.00
1	Jersey Cow	30.00
1	Black, white face Heifer	40.00
1	Brindle Heifer	40.00
1	Holstein Bull	50.00
1	holstein Cow	40.00
4	Heifer Calves @ \$15.00	60.00
1 1/2	Ton of Hay @ \$10.00 per ton	12.50
1	Set Harness	35.00
20	Bu. corn in crib @ .60 1/2	12.00
1	John Deere Sulky Horse	5.00
1	Hay Revolving Wooden	.50
1	Corn Planter	25.00
1	Corn, 1 row cultivator	7.50
1	Corn, two row Cultivator	10.00
1	Cultipacker	20.00
1	Harrow	2.50
1	John Deere Walking Plow	1.00
1	1934 Chevrolet Coach	75.00
		<u>\$ 1001.00</u>

This case settled and dismissed. Costs paid.
I hereby return this writ this 3rd. day of March, 1941 by order of Plaintiff's attorney.

Sheriff Fee \$5.82
Appraiser \$2.00

A. S. Roosa
E. Wood

Total 7.62

APPRAISAL OF GOODS AND CHATTELS

We, the undersigned disinterested freeholders and residents of Union County, and State of Ohio, having been duly summoned and sworn by A. S. Roosa, Sheriff of said County, by Deputy Sheriff of said County impartially to appraise upon actual view, the following described goods and chattels, to-wit:

1	Black Horse, three years old	\$75.00
1	Sorrel Mare, three years old	75.00
5	Sows	80.00
8	Gilts @ 12 3/4	100.00
1	Red Cow white face with calf, black & white	55.00
1	Yellow Jersey (with calf)	55.00
1	Black Jersey (with calf)	55.00
1	Brindle - - white face	40.00
1	Jersey Cow	30.00
1	Black, white face heifer	40.00
1	Brindle Heifer	40.00
1	Holstein Bull	50.00
1	holstein Cow	40.00
4	Heifer Calves @ \$15.00	60.00
1 1/2	Ton of Hay @ \$10.00 per ton	12.50
1	Set Harness	35.00
20	Bu. corn in crib @ .60 1/2	12.00
1	John Deere Sulky Horse	5.00
1	Hay Revolving Wooden	.50
1	Corn Planter	25.00
1	Corn, 1 row cultivator	7.50
1	Corn, two row Cultivator	10.00
1	Cultipacker	20.00
1	Harrow	2.50
1	John Deere Walking Plow	1.00
1	1934 Chevrolet Coach	75.00
		<u>\$1001.00</u>

to be sold on an _____ issued from the Court of Common Pleas of said County, in the action of Fred G. Hauck Plaintiff, against Joseph Rubeck Defendant, do forthwith, after actual view of said goods and chattels, make return and say that the same are of the real value in money of One Thousand and one & 00/ 100 Dollars.

Given under our hands this 18th day of February 1941.

J.G. Seran
Geo. DeWitt

Caryl
Feb. 17 19 41

ck
k

J, 1941
fulls Thupre
and.
Caryl, city

EXECUTION DOCKET, UNION COUNTY

COMMON

THE COL. B. B. MFR. CO. 70241

COST BILL

Dolls. Cts. Dolls. Cts.

Att'ys for Plaintiff

Milo L. Myers

Att'ys for Defendant

No. of Case *15151*

Petition Filed *Feb. 17, 1941*

Judgment

\$153 56

Blanche M. Florence
- vs -
Jesse Groves

February 11th 1941
Received amount of above
Judgment with interest
in full from Sheriff of Madison
County, Ohio and Costs being
paid said Judgment is released
Milo L. Myers
Atty for Plaintiff

SHERIFF'S RETURN

Sheriff's Office, Madison County, Ohio

February 21, 1941

Received this writ on the 21st day of

February 1941 at 10 o'clock A. M.,

and pursuant to its command I levied on the 26th

day of February 1941, upon the following goods

and chattels of the within named Jesse Groves, towit:

- 7 Head horses
- 8 Cows
- 1 Bull
- 7 Sows with pigs
- 1 Boar
- 1 John Deere Tractor
- 1 Tractor plow
- 1 Disc
- 1 Cornplanter
- 2 Wagons
- 1 Drill
- 30 Acres corn in field
- 1 Binder
- 1 Manure spreader
- 1 1938 Chevrolet Sedan, License Y 6630

On Feb. 26, 1941 I appointed George McSavaney as Custodian over the above named goods and chattels.

On March 7th, 1941 Mrs. Jesse Groves paid to me \$189.00, in full, covering Judgment, Interest, and Costs (including \$20.00 for the above named Custodian.) All money made. Writ returned this 10th day of March, 1941.

Gorman F. Clark, Sheriff

Harold R. Bidwell, Deputy

PROCEEDINGS

Feb. 17, 1941

Trance

ves

11th 1941

of above
interest
ship of Madison
Costs being
is released
Whys
Family

EXECUTION DOCKET, UNION COUNTY

COMMON

COST BILL

Dolls. Cts. Dolls. Cts.

Att'ys for Plaintiff *William L. Coleman*

Att'ys for Defendant

No. of Case *15141*

Petition Filed *Jan. 22 1941*

Judgment

186 63

R. R. Lee

- vs -

H. B. Waltner + D. E. Warrick

SHERIFF'S RETURN

SHERIFF'S OFFICE, UNION COUNTY, OHIO

March 22, 1941

Received this writ on the 22nd day of January 1941 at 9:00 o'clock A. M., and pursuant to its command.

After due and diligent search I was unable to locate any goods and chattels in the name of the defendants H. B. Waltner and D. E. Warrick upon which to make a levy.

Time having elapsed I hereby return this writ this 22nd day of March, 1941, No money made.

H. S. Roosa, Sheriff

E. Wood

\$4.59

PROCEEDINGS


Coleman
Jan. 22 1941

rick

nd

y

iff



APPRAISAL OF GOODS AND CHATELS

We, the undersigned disinterested freeholders and residents of Union County, and State of Ohio, having been duly summoned and sworn by H. S. Roosa Sheriff of said County, by _____ Deputy Sheriff of said County, impartially to appraise upon actual view, the following described goods and chattels, to wit: ----- to be sold on an ----- issued from the Court of Common Pleas of said County, in the action of R. R. Lee Plaintiff, against H. B. Waltner and D. E. Warwick Defendant, do forthwith, after actual view of said goods and chattels make return and say that no chattels could be found upon which to make a levy.

Given under our hands this 22nd day of January 1941.

Kelvin A. Payne

Forrest E. Amrine

STATE OF OHIO, UNION COUNTY:

I hereby certify that the within appraisers Kelvin A. Payne and Forrest E. Amrine are freeholders and residents of said County, and were duly summoned and sworn by me to appraise, the within described goods and chattels, this 22nd day of January 1941. No appraisal made. Nothing found.

H. S. Roosa Sheriff

By E. Wood Deputy



EXECUTION DOCKET, UNION COUNTY

COMMON

THE COL. B. B. MFG. CO. 70841

COST BILL

Dolls. Cts. Dolls. Cts.

Att'ys for Plaintiff

Hoopes, Sanders, & Hoopes

Att'ys for Defendant

No. of Case

15157

Petition Filed

Apr. 5 1941

Judgment

221 88

Union Banking Co. of W. Mansfield, O.

- vs -

Chandos Haines

SHERIFF'S RETURN

SHERIFF'S OFFICE, UNION COUNTY, OHIO

April 5, 1941

Received this writ on the 10th day of March 1941 at 9 o'clock A. M.

and pursuant to its command.

After due and diligent search I was unable to find any goods, chattels or real estate in the name of Chandos Haines upon which to make a levy.

I hereby return this writ this 5th day of April, 1941 by order of Plaintiff's Attorney.

#4.19

H. S. Roosa, Sheriff

E. Wood, Deputy

PROCEEDINGS

ders, & Hoopes

Apr. 5 1941

Mansfield, O.

M.

EXECUTION DOCKET, UNION COUNTY

COMMON

THE COL. B. S. MFG. CO. 70841

COST BILL

Dolls. Cts. Dolls. Cts.

Att'ys for Plaintiff

Allen & Allens

Att'ys for Defendant

No. of Case *15138*

Petition Filed *Jan 16* 19*41*

Judgement

32152

*J. M. Lewis & M. J. Lewis
vs
H. A. Fowler*

SHERIFF'S RETURN

Sheriff's Office, Union County, Ohio
March 18, 1941

Received this writ on the March 15th, 1941 at 9 o'clock A.M., and pursuant to its command I levied on the 18th day of March 1941, upon the following goods and chattels, to-wit:

35 Shoats.....	@ \$5.00 per head.....	\$125.00
1 Jersey & Brown Swiss Cow.....		50.00
1 Guernsey.....		40.00
1 Guernsey Heifer.....		30.00
1 Holstein.....		30.00
1 Short Horn Heifer.....	1	30.00
1 Jersey Cow.....		40.00
1 Guernsey.....		35.00
1 Red Cow.....		40.00
1 Guernsey Cow.....		40.00
7 Guernsey & Holstein @ \$20.00.....		140.00
1 Holstein Cow.....		50.00
1 Holstein Bull.....		35.00
1 Cow and 5 Pigs.....		30.00
5 Calves @ \$6.00 per head.....		30.00
2 Black Horses @ \$20.00 per head.....		40.00
1 Bay Colt.....		20.00
1 Poland China @ \$5.00.....		5.00
1 Mower.....		3.00
1 Sled.....		2.50
1 Wagon and Rack.....		8.00
50 Bushel of Corn @ 60.....		30.00
1 Cultipacker.....		5.00
1 Hay Rake.....		3.00
1 Tractor Plow.....		3.00
1 Disc.....		1.00
150 Chickens @ 30¢.....		45.00
60 Shocks Corn @ 25¢ per Shock.....		15.00
1 John Deere Tractor.....		250.00
		<u>1175.50</u>

This case settled and dismissed. Costs paid. I hereby return this writ this 7th day of April, 1941 by order of Plaintiff's Attorney

\$6.58

H. S. Roosa, Sheriff
E. Wood, Deputy

We, t.
Union Cou
by H. S.
County, in
cribed go

to be sold
said County
against G.
said goods
real value
(\$1175.50)
Given un

State of Oh
I hereby
G. A. Simps
duly summo
chattels, th

PROCEEDINGS

J. Lewis

March 16 1941

J. Lewis

APPRAISAL OF GOODS AND CHATTELS

We, the undersigned disinterested freeholders and residents of Union County, and State of Ohio, having been duly summoned and sworn by H. S. Roosa Sheriff of said County, by Deputy Sheriff of said County, impartially to appraise upon actual view, the following described goods and chattels, to-wit:

35 Shoats @ \$5.00 per head.....	\$125.00
1 Jersey & Brown Swiss Cow... ..	50.00
1 Guernsey.....	40.00
1 Guernsey Heifer.....	30.00
1 Holstein.....	30.00
1 Short Horn Heifer.....	30.00
1 Jersey Cow	40.00
1 Guernsey.....	35.00
1 Red Cow.....	40.00
1 Guernsey Cow.....	40.00
1 Holstein Cow... ..	50.00
7 Holstein & Guernsey @ \$20.00... ..	140.00
1 Holstein Bull.....	35.00
1 Sow and 5 Pigs.....	30.00
5 Calves @ \$6.00 per head.....	30.00
2 Black Horses @ \$20.00 per head.....	40.00
1 Bay Colt.....	20.00
1 Poland China @ \$5.00.....	5.00
1 Mower.....	3.00
1 Wheel.....	2.50
1 Wagon and Rack.....	8.00
50 Bushel of Corn @ 60¢.....	30.00
1 Coltipacker.....	5.00
11 Hay Rake.....	3.00
1 Tractor Plow.....	3.00
1 Disc.....	1.00
150 Chickens @ 30¢.....	45.00
60 Shocks Corn @ 25¢ per Shock....	15.00
1 John Deere Tractor.....	250.00
	<u>1175.50</u>

to be sold on an _____ issued from the Court of Common Pleas of said County, in the action of J. M. Lewis & M. J. Lewis Plaintiff, against G. A. Fowler Defendant, do forthwith, after actual view of said goods and chattels, make return and say that the same are of the real value in money of One Thousand One Hundred Seventy five & 50/100 (\$1175.50)

Given under our hands this 18th day of March 1941.

Pearl M. Galloway

G. A. Simpson

State of Ohio, Union County:

I hereby certify that the within Appraisers Pearl M. Galloway and G. A. Simpson are freeholders and residents of said County, and were duly summoned and sworn by me to appraise, the within described goods and chattels, this 18th day of March 1941.

H. S. Roosa----Sheriff

E. Wood-----Deputy

EXECUTION DOCKET, UNION COUNTY

COMMON

THE COL. R. S. NTS. CO. 70641

COST BILL

Dolls. Cts. Dolls. Cts.

Att'ys for Plaintiff

Richard C. Thrall

Att'ys for Defendant

No. of Case *15155*

Petition Filed *March 5 1941*

R. W. Crow

vs.

Judgement

242 21

Guy Page and Ruth Page

SHERIFF'S RETURN
Sheriff's Office, Union County, Ohio
April 9, 1941

Received this writ on the 9th day of April 1941 at 10 o'clock A.M., and pursuant to its command on the 9th day of April 1941, I made a Court House levy upon the following described real estate, to-wit:
Deed Record 153 Page 523, in the name of Guy Page and Ruth Page, Plain City, Union County, Ohio.

Being Lot No. Sixty (60) in the Village of Plain City in said County of Union, and State of Ohio as the same is known, numbered and designated on the Plat of said Village and recorded in the Recorder's Office at Marysville, Ohio.

For a more complete description refer to Volume 130 Page 191 of the Records of Deeds of Union County, Ohio.

\$2.50

H. S. Roosa, Sheriff
E. Wood----- Deputy


PROCEEDINGS

C. Thrall

March 5 1941

Birth Page

ade
:
nd
's
the



EXECUTION DOCKET, UNION COUNTY

COMMON

COST BILL

Dolls. Cts. Dolls. Cts.

Att'ys for Plaintiff *Hooper, Sanders, Hooper*

Att'ys for Defendant

No. of Case *151 80*

Petition Filed *May 6 19 41*

Judgment \$ 178 92

The Farmers & Merchants Bank Co.

vs.

Mary M. Smith & Albert J. Smith

SHERIFF'S RETURN

Sheriff's Office, Union County, Ohio

May 20, 1941

Received this writ on the 20th day of May 1941 at 1:00 o'clock P.M., and pursuant to its command I made a Court House levy on the 20th day of May 1941, upon the following described real estate; Situated in the County of Union in the State of Ohio and in the Village of Irwin, to-wit: Being in Survey No. 5301. Beginning at the southeast corner of a tract of land containing 77 acres, conveyed to William Howard by Charles Fullington and wife recorded in Vol. 26, of the record of Deeds on Page 182, of Union County, Ohio; thence with the center of the road leading from Irwin to Milford Center N. 34 1/2° E. 37.64 poles to a line stone with a piece of brick under it, in the center of said road and which is the southeasterly corner of the lot herein described; thence N. 57 1/2° W. 18 poles to a line stone with a brick under it; thence N. 34 1/2° E. 17 poles to a stone and brick; thence with the center thereof S. 34 1/2° W. 17 poles to the place of beginning. Said tract containing 1 acre and 146 poles.

I hereby return this execution this 20th day of May, 1941 as property cannot be sold due to prior liens.

\$ 2.50

H. S. Roosa
E. Wood



PROCEEDINGS

Hoopes

May 6 1941

Bank Co.

Albert J. Smith



EXECUTION DOCKET, UNION COUNTY

COMMON

THE COL. B. B. MFG. CO. 70541

COST BILL	Dolla.	Cts.	Dolla.	Cts.	Att'ys for Plaintiff	Att'ys for Defendant	No. of Case 2741	Petition Filed May 14 1941
<i>Judgment</i>	<i>16950</i>							

State of Ohio
vs -
Albert James
alias C.K. James.

SHERIFF'S RETURN

SHERIFF'S OFFICE, FRANKLIN CO. OHIO , MAY 20 1941

RECEIVED THIS WRIT ON THE 16th DAY OF MAY 1941 AT 10:00 O'CLOCK A. M. AND PURSUANT TO ITS COMMAND^o ^o ^o ^o AFTER DUE AND DILIGENT SEARCH WAS UNABLE TO FIND THE WITHIN NAMED DEFENDENT WITHIN MY BAILIWICK

JACOB E. SANDUSKY, SHERRIF
BY ED ZANNY DEPUTY

PROCEEDINGS

May 18 19 41

K. James.

CK
H

EXECUTION DOCKET, UNION COUNTY

COMMON

THE COL. B. P. REG. CO. 70541

COST BILL

Dolls. Cts. Dolls. Cts.

Att'ys for Plaintiff

Hoopes, Sanders, Hoopes

Att'ys for Defendant

Clyton S. Caryl

No. of Case

15189

Petition Filed

May 22 19 41

Judgment \$158 98

Syburger & Ahern

vs

W. H. Ramsey

PROCEEDINGS

lers, Hoopes
ryl
May 22 19 41

w

y

EXECUTION DOCKET, UNION COUNTY

COMMON

COST BILL

Dolls. Cts. Dolls. Cts.

Att'ys for Plaintiff

Tussing & Lane

Att'ys for Defendant

No. of Case *262057 (Franklin)*

Petition Filed

19

Judgment 766.86

Execution issued May 20, 1941

Recise filed July 1941

Alias Execution issued July 1941

Execution ret'd filed Oct 28-41

*The Smith Agricultural
Chemical Company
vs
Leonard Nicol*

SHERIFF'S RETURN

Sheriff's Office, Union County, Ohio

May 21, 1941

Received this writ on the 20th day of May 1941 at 9 o'clock A.M., and pursuant to its command I levied on the 21st day of May 1941, upon the following goods and chattel, to-wit:

1 Grey Horse	18 yr.	\$25.00
1 Grey Horse	18 yr.	25.00
1 Black Horse	10 yr.	50.00
1 Bay Horse	10 yr.	50.00
10 Guernsey Cows @ \$60.00		600.00
1 Guernsey Heifer		35.00
5 Guernsey Calves @ \$15.00		75.00
4 Sows and pigs (20) @ \$35.00		140.00
22 Shoats @ \$6.00		132.00
1 Wheat Binder		15.00
1 Sulky Plow		1.00
1 Cultivator		1.00
1 Walking Plow		.50
150 Chickens (Leghorns @ .70)		105.00
1 Ford Car		200.00
		<u>\$1454.50</u>

*Renewed
July 19, 1941*

Situated in the Township of Darby, County of Union and State of Ohio and bounded and described as follows: Part of Virginia Military Surveys No. 7218 and No. 3687. Commencing at a stake in the south line of Survey No. 7218 and in the Mitchell and North Darby Road, being the southeasterly corner to lands of John Christian Nicol; thence in the easterly line of said lands and the lands of Edward G. Nicol North 32° west 211 poles to a stake, southwest corner to the lands of Charles L. Rausch in the northerly line of said Survey No. 7218; thence with said Survey line and six consecutive lines of said Charles L. Rausch North 60° 15' East 73.80 poles; thence south 37° 45' East 56 poles; thence south 45° West 11.40 poles; thence south 74° East 50.49 poles; Thence North 12° 30' East 16.06 poles; thence South 74° East 55.21 poles to a stake in the center of the Marysville and Unionville Road; thence with the center of said road North 13° 15' East 4 poles to a stake in the westerly line of a .48 acre tract used as a lane belonging to John Christopher Scheidter; thence with the westerly line of said land south 31° east 77.64 poles to a stake in the southerly line of said Survey No. 7218; thence with said Survey line South 58° 15' west 80.73 poles to a stake in the center of the Marysville and Unionville Road; thence with the center of said Road south 50° 15' west 28.18 poles to the intersection of said road with the Mitchell & Darby Gravel Road; thence south 73° 15' West 14.37 poles to the southerly line of Survey No. 7218; thence with said south line NO. 7218 south 58° 15' west 34.67 poles to the place of beginning. Containing 152 acres more or less. Being 151.15 acres in Survey No. 7218 and .85 acre in Survey No. 3687. Containing in all 152 acres more or less but subject to all legal highways.

Time having elapsed I hereby return this execution this 19th day of July, 1941. "Alias" execution issued.

H. S. Roosa-Sheriff
E. Wood-----Deputy

Fees \$2.00

SHERIFF'S OFF

Receive
and pursuant to
following goods
1 grey
1 grey
1 black
1 bay h
10 guern
1 guern
5 guern
4 sows
22 shoat
1 Wheat
1 sulky
1 Cult
1 walk
150 chick
1 Ford

Situat
and bounded an
and No. 3687.

Commenc
Mitchell and
Christian Nic
ward G. Nicol
of Charles L.
said Survey 1
15' East 73.8
11:40 poles; th
poles; thence
and Unionville
poles to a st
ing to John C
south 31° eas
7218; thence
the center of
road south 50
Mitchell and
southerly li
58° 15' west
or less. Bei
Containing in
Time ha

\$2.50

STA

Gal
sa
app
day

COMMON PLEAS

TERM, A. D. 19

SHERIFF'S RETURN
SHERIFF'S OFFICE, Union County, Ohio July 19, 1941

Received this writ on the 19th day of July 1941, at 9 o'clock A.M., and pursuant to its command I levied on the 19th day of July 1941, upon the following goods and chattels, to-wit:

1 grey horse 18 yrs.	-----	\$25.00
1 grey horse 18 years	-----	25.00
1 black horse 10 years	-----	50.00
1 bay horse 10 years	-----	50.00
10 guernsey cows @ \$60.00	-----	600.00
1 guernsey heifer	-----	35.00
5 guernsey calves @ \$15.00	-----	75.00
4 sows and pigs (20) @ \$35.00	-----	140.00
22 shoats @ \$6.00	-----	132.00
1 Wheat binder	-----	15.00
1 sulky plow	-----	1.00
1 Cultivator	-----	11.00
1 walking plow	-----	.50
150 chickens (Leghorns @ 70¢)	-----	105.00
1 Ford car	-----	200.00
	-----	\$1454.50

Situated in the Township of Darby, County of Union, and State of Ohio and bounded and described as follows: Part of Virginia Military Surveys Nos. 7218 and No. 3687.

Commencing at a stake in the south line of Survey No. 7218 and in the Mitchell and North Darby Road, being the southeasterly corner to lands of John Christian Nicol; thence in the easterly line of said lands and the lands of Edward G. Nicol North 32° West 211 poles to a stake, southwest corner to the lands of Charles L. Rausch in the northerly line of said Survey No. 7218; thence with said Survey line and six consecutive lines of said Charles L. Rausch North 60° 15' East 73.80 poles; thence south 37° 45' East 56 poles; thence south 45° West 11:40 poles; thence south 74° east 50.49 poles; thence North 12° 30' East 10.06 poles; thence south 74° east 55.21 poles to a stake in the center of the Marysville and Unionville Road; thence with the center of said road North 13° 15' East 4 poles to a stake in the westerly line of a .48 acre tract used as a lane belonging to John Christopher Scheiderer; thence with the westerly line of said land south 31° east 77.64 poles to a stake in the southerly line of said Survey No. 7218; thence with said Survey line South 58° 15' west 80.73 poles to a stake in the center of the Marysville and Unionville Road; thence with the center of said road south 50° 15' west 28.18 poles to the intersection of said road with the Mitchell and Darby Gravel Road; thence south 73° 15' West 14.37 poles to the southerly line of Survey No. 7218; thence with said south line No. 7218 south 58° 15' west 34.67 poles to the place of beginning. Containing 152 acres more or less. Being 151.15 acres in Survey No. 7218 and .85 acre in Survey No. 3687, Containing in all 152 acres more or less but subject to all legal highways. Time having elapsed I hereby return this writ this 28th day of October, 1941

\$2.50

H. S. Roosa Sheriff
E. Wood Deputy

day of May 1941.

Pearl M. Galloway
John Pfarr

STATE OF OHIO, UNION COUNTY:

I hereby certify that the within appraisers Pearl Galloway and John Pfarr are freeholders and residents of said County, and were duly summoned and sworn by me to appraise the within described goods and chattels, this 21 day of May 1941

H. S. Roosa---Sheriff
E. Wood-----Deputy

19
issued May 20, 1941
filed July 19, 1941
return out to filed Oct 28, 1941
Cultural
pany

Renewed
July 19, 1941

I hereby certify that the within appraisers Pearl Galloway and John Pfarr are freeholders and residents of said County, and were duly summoned and sworn by me to appraise the within described goods and chattels, this 21 day of May 1941.

H. S. Roosa---Sheriff
 E. Wood-----Deputy

APPRAISAL OF GOODS AND CHATTELS

We, the undersigned disinterested freeholders and residents of Union County, and State of Ohio, having been duly summoned and sworn by H. S. Roosa Sheriff of said County, by Deputy Sheriff of said County, impartially to appraise upon actual view, the following described goods and chattel, to-wit:

1 Grey Horse	18 yr.	\$25.00
1 Grey Horse	18 yr.	25.00
1 Black Horse	10 yr.	50.00
1 Bay Horse	10 yr.	50.00
10 Guernsey Cows @ \$60.00		600.00
1 Guernsey Heifer		35.00
5 Guernsey Calves @ \$15.00		75.00
4 Sows and pigs (20) @ \$35.00		140.00
22 Shoats @ \$6.00		132.00
1 Wheat Binder		15.00
1 Sulky Plow		1.00
1 Cultivator		1.00
1 Walking Plow		.50
150 Leghorn Chickens @ .70		105.00
1 Ford Car		200.00
		<u>\$1454.50</u>

to be sold on an _____ issued from the Court of Common Pleas of said County, in the action of The Smith Agricultural Chemical Co. Plaintiff, against Leonard Nicol Defendant, do forthwith, after actual view of said goods and chattels, make return and say that the same are of the real value in money of One Thousand Four Hundred Fifty-four & 00/100 Dollars.

Given under our hands this 21st day of May 1941.

Pearl M. Galloway
 John Pfarr

STATE OF OHIO, UNION COUNTY:

I hereby certify that the within appraisers Pearl Galloway and John Pfarr are freeholders and residents of said County, and were duly summoned and sworn by me to appraise the within described goods and chattels, this 21 day of May 1941

H. S. Roosa---Sheriff
 E. Wood-----Deputy

STATEMENT OF COSTS

(Section 3028)

COURT OF COMMON PLEAS, UNION COUNTY, OHIO

No. 262057 (Franklin)

The Smith Agricultural

Chemical Company

versus

Leonard Nicol

Pl'tf

Def't

Page

Docket

Term, A. D. 19

TO WHOM FEES ARE DUE	PLAINTIFF	DEFENDANT
JUSTICE,		
CONSTABLE,		
WITNESS J. P. COURT,		
JURY FEES BEFORE J. P.,		
CLERK,	60	
SHERIFF, Union	6 92	
"		
"		
APPRAISERS,	23 00	
ATTORNEYS,		
PRINTER,		
PRINTER,		
STENOGRAPHER,		
SURVEYOR,		
WITNESS, C. P. COURT,		
COURT OF APPEALS,		
DEPOSITION,		
JUDGMENT,		
INTEREST,		
TOTAL,	9 52	

Expended for
 traveling & fare
 May 29, 1901

Please confer a favor by early remittance to

HAROLD CAMERON, Clerk of Courts,
Marysville, Ohio.

Bring or send this statement.

Debtor to _____ COUNTY.

No. _____, Docket _____, Page _____, Filed _____, Term, A. D. 19____

Smith Agr. Chemical Company vs. Leonard Nicol

CLERK FEES

PLTF. DEFT.

- 1 Docketing cause in appearance docket, each, 10
- a Indexing cause in app. docket. pltffs. and dfts., ea., 5
- 2 Filing prec.pldgs., subs., cost bill and other neces.doc., ea., 5
- a Noting the filing of same, exc. subp and its pres. on app. doc., ea., 5
- 3 Taking aff., includ. cert. & seal. (includ. verifi's to pldgs.) ea., 25
- 4 Taking undertakings, bonds or recognizances, each, 25
- 5 Issuing writs, orders or notices, except subp., each, 30
- a Noting the issue of same on app. docket, each, 5
- b Recording return of same on app. docket, each, 10
- 6 Certif. of deposit on foreign writ, 10
- 7 Certificate of opening deposition, 10
- 8 Ent. cause on trial doc. and index., same, terms, ea., 10
- a " " " motion doc. and " " " " " 10
- 9 Issuing subpoenas. names, each name, 5
- 10 Impaneling and swearing jury, each cause, 50
- 11 Swearing witnesses, each, 5
- 12 Entering attendance of witnesses, each, 10
- 13 Certifying fees of witnesses, each, 5
- 14 Polling jury, 25
- 15 Each entry (entries,) on jrn., per 100 wds. or frac. thereof, 10
- a Indexing same, each, 5
- b Posting same on app. docket, each, 10
- 16 Making copies of pleadings, process, record, or files, including certif. and seal, words, per 100 wds., 10
- 17 Indexing pending suits, pltffs. and dfts., each, 5
- 18 Indexing living judgments, pltffs. and dfts., ea., 5
- 19 Noting on app. docket papers mailed, ea., dfts., 5
- 20 Certificate for attorney fee, 10
- 21 Certificate for stenographer fee, 10
- 22 Docketing trans. of jdgmt. in exec. doc., each, 10
- 23 Docketing execution in execution docket, each, 10
- 24 Indexing cause in exec. docket, pltffs. and dfts., ea., 5
- 25 Making complete record in cause, words, per 100 wds., 10
- a Indexing same, each cause, 10
- b Recording plat not exceeding six lines, 1.00
- c For additional lines, each, 10
- 26 *Receiving and disburs. \$, on the first \$1000, 1%
- a On all exceeding \$1000, ¼ per cent.
- 27 Making cost bill, taxed but once, 40
- 28 Entering on cash book, costs received in each cause, 25
- 29 Issuing certif. to receiver, or order of reference with oath, 70
- 30 Entering satisfaction of lien in Recorder office, 25
- 31 Taking answer of garnishee, words, per 100, 10
- 32 Certif. of fact, under seal of court, 35
- 33 Ack. Deed or other instrument of writing, 40
- 34 Making Certif. of Judgmt., 25
- 35 Filing, docketing and endorsing certif. of Judgmt., 10
- 36 Index. Certif. of Judgmt. for ea. pltf. and def., 5
- 37 Noting return of Certif. of Judgmt., 10

Total Clerk Fees, \$ 60

SHERIFF FEES, G. C. Sec. 2845

- 50 On summons,
- 51 On Writ,
- "
- "
- 52 On Subpena,
- 53 On Execution,
- 54 On Order of Sale,
- 55 Calling Jury, 10
- 56 Calling each witness, 5
- 57 Calling Action each Term, 10

Total Sheriff Fees, \$

OTHER FEES

- 70 Sheriff of Co.
- " " "
- 71 Attorney Fees,
- 73 Printer,
- "
- 74 Appraisers,
- "
- "
- 75 Trans. paid by
- 76 Depositions,
- 77 Recorder Fee for Release of Mortgage,
- 78 Guardian ad Litem,
- 79 Stenographer Fees,
- 80 Notary Fees,
- 82 Postage,

NAMES OF WITNESSES

PLTF. DEFT.

*Approved May 23 1911
for costs to be sent to Leonard Nicol*

SUMMARY

Clerk,	60
Sheriff,	692
Witnesses in C. P. Court,	
Other Fees in C. P. Court,	200
Total Fees in C. P. Court,	952
Justice or Mayor,	
Constable or Marshal,	
Witnesses in Justice's Court,	
Jury Fee in Justice's Court,	
Other Fees in Justice's Court,	
Total Fees in Justice's Court,	
Total Fees,	

200

EXECUTION DOCKET, UNION COUNTY

COMMON

THE COL. B. B. MFG. CO. 70641

COST BILL

Dolls. Cts. Dolls. Cts.

Att'ys for Plaintiff

Clifton C Caryl

Att'ys for Defendant

No. of Case

15167

Petition Filed

Mar 17 1941

Judgment \$ 172 31

Charles Hanawalt
Plaintiff

Asa Peppers
Defendant

We, the
Union County
by H. S. Roosa
impartially
and chattel

SHERIFF'S RETURN

Sheriff's Office, Union County, Ohio

March 19, 1941

Received this writ on the 17th day of March 1941, at 9 o'clock
A.M., and pursuant to its command I levied on the 19th day of March
1941, upon the following goods and chattels, to-wit:

1	Black Mare	\$50.00
1	Sorrell Gelding	50.00
1	Holstein Cow	40.00
1	Brwon Jersey	40.00
1	Red Cow	40.00
1	Guernsey	40.00
1	Red Cow	40.00
1	Little Jersey	40.00
1	Spotted Guernsey	40.00
1	Short Horn Cow and Calf	40.00
10	Heifers @ \$30.00	300.00
17	Shoats @ \$5.00 per head	85.00
20	Chickens @ 60¢	12.00
1	2 Row Cultivator (Horse)	5.00
1	Mower	3.00
1	Corn Planter	3.00
1	Harrow	2.00
1	Grain Drill	10.00
1	Walking Plow	2.00
1	1 Row Cultivator	4.00
1	Sulky Plow Horse	3.00
1	Trailer	3.00
1	Hay Loader	15.00
1	Hay Rake	4.00
1	Wagon	5.00
1	Set of Harness	5.00
	Miscellaneous	3.00
		\$ 884.00

H. S. Roosa

E. Wood

to be sold
in the act
do forthwi
and say th
eighty-four
G1

SIXTEEN CL. CH

STATE OF OH
I
and Elden B
were duly s
and chattel

PROCEEDINGS

Caryl

Mar 17 1941

*walt
Plaintiff*

*As
Defendant*

APPRAISAL OF GOODS AND CHATTELS

We, the undersigned disinterested freeholders and residents of Union County, and State of Ohio, having been duly summoned and sworn by H. S. Roosa Sheriff of said County, by Deputy Sheriff of said County, impartially to appraise upon actual view, the following described goods and chattels, to-wit:

1 Black Mare	\$50.00
11 Sorrell Gelding	50.00
1 Holstein Cow	40.00
1 Brown Jersey	40.00
1 Red Cow	40.00
1 Guernsey	40.00
1 Red Cow	40.00
1 Little Jersey	40.00
1 Spotted Guernsey	40.00
1 Short Horn Cow and Calf	40.00
10 Heifer @ \$30.00	300.00
17 Shoats @ \$5.00 per head	85.00
20 Chickens @ 60¢	12.00
1 2 Row Cultivator (Horse)	5.00
1 Mower	3.00
1 Cornplanter	3.00
1 Harrow	2.00
1 Grain Drill	10.00
1 Walking Plow	2.00
1 1 Row Cultivator	4.00
1 Sulky Plow Horse	3.00
1 Trailer	3.00
1 Hay Loader	15.00
1 Hay Rake	4.00
1 Wagon	5.00
1 Set of Harness	5.00
Miscellaneous	3.00
	<u>\$884.00</u>

to be sold on an issued from the Court of Common Pleas of said County, in the action of Charles Hanawalt Plaintiff, against Asa Peppers Defendant do forthwith, after actual view of said goods and chattels, make return and say that the same are of the real value in money of eight hundred and eighty-four dollars.

Given under our hands this 19th day of March 1941

Pearl M. Galloway
Elden H. Sturgeon

STATE OF OHIO, UNION COUNTY

STATE OF OHIO, UNION COUNTY:

I hereby certify that the within Appraisers Pearl M. Galloway and Elden H. Sturgeon are freeholders and residents of said County, and were duly summoned and sworn by me to appraise the within described goods and chattels, this 19th day of March 1941

H. S. Roosa Sheriff
E. Wood Deputy

EXECUTION DOCKET, UNION COUNTY

COMMON P

THE COL. B. B. MFG. CO. 70841

COST BILL

Dolls. Cts. Dolls. Cts.

Att'ys for Plaintiff Wm. L. Cameron
Att'ys for Defendant Clifton L. Caryl
No. of Case 15103 Petition Filed Oct. 30 19 40

Judgment \$ 94.11

Elmore Beard
Plaintiff

Robert Feckle et al.
Defendants

SHERIFF'S RETURN

Sherriff's Office, Union County, Ohio, June 27, 1941. Received this writ on the 24th day of June 1941 at 9 o'clock A.M., and pursuant to its command I levied on the

SHERIFF'S RETURN

Sheriff's Office, Union County, Ohio, June 27, 1941. Received this writ on the 24th day of June 1941 at 9 o'clock A.M. and pursuant to its command I levied on the 24th day of June 1941, upon the following goods and chattels, to-wit: (1) 1934 Chevrolet Coupe.....\$75.00. (belonging to Dwight Mosely). I hereby return this writ this 26th day of August, 1941 as time has elapsed. Property cannot be sold due to prior liens.

H. S. Roosa Sheriff
E. Woods Deputy

PROCEEDINGS

now
at
Oct. 30 19 40

Plaintiff
Defendants

and
Chevrolet
return



APPRAISAL OF GOODS AND CHATTELS

We, the undersigned disinterested freeholders and residents of Union County, and State of Ohio, having been duly summoned and sworn by H. S. Roose Sheriff of said County, by Deputy Sheriff of said County, impartially to appraise upon actual view the following described goods and chattels, to-wit: 1 1934 Chevrolet Coupe.....\$75.00 (Dwight Mosely) to be sold on an issued from the Court of Common Pleas of said County, in the action of Elmore Beard, Plaintiff, against Robert Fickle, et al. Defendants do forthwith, after actual view of said goods and chattels, make return and say that the same are of the real value in money of Seventy-five & 00/100 Dollars. Given under our hands this 24th day of June 1941.

Pearl M. Galloway
C. A. Ford

STATE OF OHIO, UNION COUNTY:

I hereby certify that the within appraisers, Pearl M. Galloway and C. A. Ford are freeholders and residents of said County, and were duly summoned and sworn by me to appraise the within described goods and chattels, this 24th day of June 1941.

H. S. Roose Sheriff
E. Wood Deputy



EXECUTION DOCKET, UNION COUNTY

COMMON P

THE COL. S. S. 178. CO. 70641

COST BILL

Dolls. Cts. Dolls. Cts.

Att'ys for Plaintiff

Att'ys for Defendant

No. of Case 702 (Delaware
County - Delaware Sup.)

Petition Filed

19

Judgment

\$42 02

Earl Morey & T. L. Newell
Plaintiff

- vs -

R. L. Copeland
Defendant

July 2, 1941 SHERIFF'S RETURN Sheriff's Office, Union County, O.

Received this writ on the 30th day of June 1941 at 9 o'clock
A.M., and pursuant to its command I levied on the 1st day of July
1941, upon the following goods and chattels, to-wit:

1-1936 Chevrolet Truck \$62.50

This case settled and dismissed. Costs paid. I hereby return
this execution this 2nd day of August, 1941.

H. S. Roosa
E. Wood

We, the
County,
S. Roosa
the foll
1-1936 C
to be so
in the a
fendant,
make ret
Sixty-tw
G1

STATE OF
I
and Pear
and were
cribed g

PROCEEDINGS

19

APPRAISAL OF GOODS AND CHATTELS

We, the undersigned disinterested freeholders and residents of Union County, and State of Ohio, having been duly summoned and sworn by H. S. Roosa Sheriff said County, impartially to appraise upon actual view, the following described goods and chattels, to-wit:

1-1936 Chevrolet Truck
to be sold on an issued from the Court of Common Pleas of said County, in the action of More & Newell plaintiff, against R. G. Copeland Defendant, do forthwith, after actual view of said goods and chattels, make return and say that the same are of the real value in money of Sixty-two & 50/100 Dollars.

Given under our hands this 1st day of July 1941

Jesse M. Conrad
Pearl M. Galloway

STATE OF OHIO, UNION COUNTY:

I hereby certify that the within appraisers Jesse M. Conrad, and Pearl M. Galloway are freeholders and residents of said County, and were duly summoned and sworn by me to appraise the within described goods and chattels, this 1st day of July 1941.

H. S. Roosa Sheriff
E. Wood Deputy

EXECUTION DOCKET, UNION COUNTY

COMMON P

THE COL. S. B. REG. CO. 70861

COST BILL

Dolls. Cts. Dolls. Cts.

Att'ys for Plaintiff *Allen & Allen*

Att'ys for Defendant

No. of Case *15186*

Petition Filed *May 21 1941*

Judgement \$114 90

David Glassmeyer

vs

*Curt Dixon, Ethel Dixon, Robert
Allen, and Leno Allen.*

SHERIFF'S RETURN

N Sheriff's Office, Union County, Ohio May 23rd, 1941

Received this writ on the 22nd day of May 1941 at 9 o'clock P.M., and pursuant to its command I levied on the 22nd day of May 1941, upon the following goods and chattels:

One 1929 Oldsmobile \$15.00

Timehaving elapsed, I hereby return this execution this 21st day of July 1941 by order of plaintiff's attorney. No money made.

Fee for Sheriff \$5.86
Fee for Appraisers \$2.00

H. S. Roosa---Sheriff
E. Wood-----Deputy

We,
of Union C
sworn by
of said C
lowing de

to be sold
County, in
Dixon, et
goods and
real valu
Giv

State of O
I ha
and P. M.
were duly
goods and

PROCEEDINGS

May 21 1941

v. Robert

APPRAISAL OF GOODS AND CHATTELS

We, the undersigned disinterested freeholders and residents of Union County, and State of Ohio, having been duly summoned and sworn by H. S. Roosa Sheriff of said County, by Deputy Sheriff of said County, impartially to appraise upon actual view, the following described goods and chattels, to-wit:

One Oldsmobile 1929 Model \$15.00

to be sold on an issued from the Court of Common Pleas of said County, in the action of David Glassmeyer Plaintiff, against Curt Dixon, et al., Defendant, do forthwith, after actual view of said goods and chattels, make return and say that the same are of the real value in money of Fifteen & 00/100 dollars.

Given under our hands this 22nd day of May 1941.

John Pfarr Jr.
P. M. Curl

State of Ohio, Union County

I hereby certify that the within appraisers John Pfarr, Sr. and P. M. Curl are freeholders and residents of said County, and were duly summonee and sworn by me to appraise the within described goods and chattels, this 22nd day of May 1941.

H. S. Roosa---Sheriff
E. Wood-----Deputy

EXECUTION DOCKET, UNION COUNTY

COMMON P

THE COL. B. B. MFG. CO. 70841

COST BILL

Dolls. Cts. Dolls. Cts.

Att'ys for Plaintiff

Clifton Caryl

Att'ys for Defendant

No. of Case 15210

Petition Filed June 30 1941

Judgement \$1751.69

Hattie Carmean

Plaintiff

Will Kennedy

Defendant

SHERIFF'S RETURN

Sheriff's Office, Logan County, Ohio July 9th, 1941

Received this writ on the 2nd day of July 1941 at 9 o'clock A.M., and pursuant to its command I levied on the 9th day of July 1941, upon the following chattels, to-wit:

- | | |
|---|--------------------|
| 30 cows | 1 tractor plow |
| 12 heifers | 2 wagons |
| 1 1/2 int. in 14 calves,
2 to 6 mo. old. | 1 drill |
| 18 shoats | 1 manure spreader |
| 3 sows | 1 disc harrow |
| 2 horses | 12 1/2 Acres wheat |
| 1 colt | 35 acres mixed hay |
| 1935 V8 Panel Truck | 20 acres corn |
| 1932 1 1/2 Ton Truck | 6 acres beans |
| 1 Farmall tractor | 6 acres rye |
| 1 McCormick Deering disc | |
| 1 hay loader | |

July 18th 1941- Received from Will Kennedy, Sheriff's Fees in full in the amount of \$5.68.

July 21st 1941- This writ returned this 21st day of July, 1941 upon receipt of release and cancellation of judgment from Clifton L. Caryl, Attorney for Plaintiff by Harold Cameron, Clerk of Courts, Union County, Ohio.

Charles C. Bewley
Sheriff of Logan County, Ohio

PROCEEDINGS

ne 30 19 41

stiff

dant



EXECUTION DOCKET, UNION COUNTY

COMMON P

THE COL. B. B. BFD. CO. 70641

COST BILL

Dolls. Cts. Dolls. Cts.

Att'ys for Plaintiff

Hoopes, Sanders, Hoopes

Att'ys for Defendant

No. of Case *15224*

Petition Filed *July 21 1941*

Judgement \$2794.12

Norman C. Bown

Plaintiff

Albert E. Moder & Bertha Moder

Defendant

SHERIFF'S RETURN

Sheriff's Office, Union County, Ohio

Received this writ on the 22 day of July 1941 at 11 o'clock A. M., and pursuant to its command on the 22nd day of July, 1941

I made a Court House levy on the following described real estate;

Situated in the State of Ohio, County of Union and Village of Marysville, and bounded and described as follows: Being part of Lot Number Nine (90) in the subdivision of Survey Number 3354;

Beginning at a stake and stone in the south margin of the Bellefontaine & Marysville Improved road and northeast corner to the McCurdy land; thence S. 8° 30' E. 37½ poles to a stake; thence N. 81° 30' E. 13 poles to a stake; thence N. 8° 30' W. 30½ poles to a stake in the south margin of said improve road; thence with said road N. 73° W 14-5/8 poles to the place of beginning, Containing 2-3/4 acres more or less.

Being the same premises conveyed to the said Virgil C. Crist and Edna Crist By W. M. Grothers and Norma F. Grothers by deed dated Nov. 27, 1922, recorded in Vo. 128, Page 139, Record of Deeds of Union County, Ohio

I hereby return this writ this 23rd day of July, 1941 by order of Plaintiff's attorneys. Property cannot be sold due to prior liens.

H. S. Roosa
E. Wood

\$ 2.50

PROCEEDINGS

vs. Hoopes

July 21 1941

antiff

Moder

bank

A.

EXECUTION DOCKET, UNION COUNTY

COMMON P

THE COL. B. B. MFG. CO. 70641

COST BILL

Dolls. Cts. Dolls. Cts.

Att'ys for Plaintiff

Att'ys for Defendant

No. of Case

Petition Filed

19

Costs

27.75

Walter James Walker

-vs-

John Haines

Defendant

SHERIFF'S RETURN
Sheriff's Office Scioto County, Ohio July 23, 1941

Received this writ on the 6th day of June 1941, at 2:00 P. M., and pursuant to its command After due and diligent search I am unable to find any goods or chattels, lands or tenements, in my County belonging to Walter James Walker, or any part thereof, and I return this writ this 23rd day of July 1941, nothing found, unsatisfied.

\$4.05

Earl L. Brandel Sheriff
J. E. Kean Deputy

PROCEEDINGS

19

Cher

St. J.

ndant



EXECUTION DOCKET, UNION COUNTY

COMMON P.

THE COL. B. B. MFG. CO. 70841

COST BILL

Dolls.

Cts.

Dolls.

Cts.

Att'ys for Plaintiff

Att'ys for Defendant

No. of Case 14903

Petition Filed July 24 1941

	Costs	\$27.75
Experto	Sicota Co.	4.05
	Total	\$31.80

Walter James Walker
-b.s.-

John Hanico.

Ralph Linn as surety

PROCEEDINGS

July 24 1941

walker

surety

EXECUTION DOCKET, UNION COUNTY

COMMON P

THE COL. B. B. MFG. CO. 70641

COST BILL

Dolls. Cts. Dolls. Cts.

Att'ys for Plaintiff *Carhart + Carhart*

Att'ys for Defendant

No. of Case *15208*

Petition Filed *June 24* 19 *41*

Judgment \$13.16

Bessie Gilmore

Plaintiff

- vs -

Helen Lewis - Steats

Defendant

SHERIFF'S RETURN

Sheriff's Office, Union County, Ohio

July 26, 1941

Received this writ on the 26th day of July 1941 at 11 o'clock A.M., and pursuant to its command on the 26th day of July 1941, I made a Court House levy on the following described real estate;

Situated in the Township of Leesburg, County of Union and State of Ohio and bounded and described as follows: Beginning at the center of the Willis-John Road at a corner of the John M. McCombs land; thence with the said McCombs land, corrected bearings, N. 54 deg. E. 33.12 rods to a stone in the north line of said Survey No. 6199 and the McCombs corner; thence with said survey line N. 78 deg. West, corrected bearings 24.76 rods to a stone on a broken tile and the corner of said Joseph Bonham's line S. 51 deg. W. 37.40 rods to the center of said road, witness by a stone in the line, 37 links from the center of said road; thence with the center of said road S. 38 deg. 30 min East, corrected bearings 16.12 rods to the place of beginning, containing five acres of land more or less, as recorded in certain deed executed and delivered by Bessie Gilmore to Helen Lewis and recorded in Vol. 162 at page 375 of the Deed Records of Union County, Ohio

I hereby return this execution, this 14th day of October, 1941 as property has been sold, and case will be settled.

Fees. \$2.50

H. S. Roosa Sheriff
E. Wood Deputy

PROCEEDINGS

at
June 24 19 41

stiff
to
dant

A.M.,
Court
ate of
of the
th the said
ne in the
th said
ne on a
W. 37.40 rods
inks
38 deg.
g, con-
l executed
162 at
l as pro-

f

EXECUTION DOCKET, UNION COUNTY

COMMON P

THE COL. B. B. MFG. CO. 70541

COST BILL

Dolla. Cts. Dolla. Cts.

Att'ys for Plaintiff

Att'ys for Defendant

No. of Case 14976

Petition Filed

19

Cost Bill.	34 66
Deposit.	25 00
Amount Due	9 66

Eldon Bump

- U.S. -

W. S. Roosa et al.

SHERIFF'S RETURN

SHERIFF'S OFFICE, Delaware County, Ohio

Received this writ on the 24th day of July 1941 at 9:30 o'clock A.M., and pursuant to its command and on the 24th day of July, 1941, I made the full amount of execution, to-wit: \$9.66 and my costs in the amount of \$1.02, or a total of \$10.68 and am therefore returning said execution together with my check in the amount of \$9.66 and retaining my fees in the amount of \$1.02.

M. F. Pinney, Sheriff
Doris Carpenter, Deputy

\$1.02

PROCEEDINGS

19

P

et al.

ly,
s
ning

THE COL. B. B. MFG. CO. 70541

COST BILL

Dolls. Cts. Dolls. Cts.

Att'ys for Plaintiff

Allen & Allen

Att'ys for Defendant

No. of Case *15226*

Petition Filed

July 28 1941

Judgment

421 88

Roscoe Connolly

Plaintiff

- vs -

H. C. Scheiderer

Defendant

*This Execution returned at request
of Plaintiffs Atty.*

*Jacob E. Sandusky
Sherrill Franklin Co.*

\$1.15 Fees.

By E. L. Gony Deputy

PROCEEDINGS

July 28 1941

Plaintiff

Defendant

At request

Sandusky
Franklin Co.
J. Gary Depty

EXECUTION DOCKET, UNION COUNTY

COMMON P

THE COL. B. P. MFG. CO. 70641

COST BILL

Dolls. Cts. Dolls. Cts.

Att'ys for Plaintiff

Hoopes, Sanders, Hoopes

Att'ys for Defendant

No. of Case *15228*

Petition Filed *July 29, 1941*

Judgment: - \$322.07

Elton M. Kile, Plaintiff

- vs -

William Paschall, Defendant

SHERIFF'S RETURN

Sheriff's Office, Union Co., Ohio
Aug. 1, 1941

Received this writ on the 29th day of August 1941 at 9 o'clock P.M., and pursuant to its command I levied on the 1st day of August 1941, upon the following goods and chattels, towit:

1936 Chevrolet Sedan.....	\$225.00
2 Leather Collars.....	4.00
1 Corn Planter.....	5.00
1 Riding Plow.....	5.00
1 Walking Plow.....	5.00
1 Empire Drill.....	10.00
1 Corn Plow.....	5.00
3 Sides of harness.....	40.00
1 Manure Spreader.....	70.00
1 Wagon.....	30.00
1 John Deere Mowing Machine.....	15.00
1 Cultipacher.....	20.00
1 Disc Harrow.....	55.00
1 Drag Harrow.....	4.00
1 Drag.....	1.50
1 Hay Rake.....	5.00
1 Roller.....	4.00
9 Pigs @ \$6.00 each.....	54.00
3 Sows.....	100.00
2 Gilts.....	50.00
19 Ewes.....	200.00
28 Lambs @ \$6.00.....	168.00
1 Buck.....	12.00
1 Black Mare.....	40.00
1 Gray Mare.....	40.00
4 Calves.....	48.00
3 Holstein Cows.....	225.00
4 Jersey Cows.....	240.00
6 Acres Growing Corn.....	120.00
125 Pullets @ 50¢ each.....	62.50
TOTAL	\$1813.00

I hereby return this execution this 22nd day of August, 1941. This case has been settled and costs paid.

H.S. Roosa

We,
of Union
sworn by
said Cou
ing desc

to be sold
of said Cou
William Pa
goods and
real value
Given

STATE OF OH
I her
O.M. Lowry
summoned an
chattels, t

PROCEEDINGS

Hoopes

July 29, 1941

Plaintiff

Defendant

APPRAISAL OF GOODS AND CHATTELS

We, the undersigned disinterested freeholders and residents of Union County, and State of Ohio, having been duly summoned and sworn by H.S. Roosa, Sheriff of said County, by Deputy sheriff of said County, impartially to appraise upon actual view, the following described goods and chattels, to-wit:

1936 Chevrolet Sedan.....	\$225.00
2 Leather Collars.....	4.00
1 Corn Planter.....	5.00
1 Riding Plow.....	5.00
1 Walking Plow.....	5.00
1 Empire Drill.....	10.00
1 Corn Plow.....	5.00
3 Sides of Harness.....	40.00
1 Manure Spreader.....	70.00
1 Wagon.....	30.00
1 John Deere Mowing Machine.....	15.00
1 Cultipacker.....	20.00
1 Disc Harrow.....	5.00
1 Drag Harrow.....	4.00
1 Drag.....	1.50
1 Hay Rake.....	5.00
1 Roller.....	4.00
9 Pigs @ \$6.00 each.....	54.00
3 Sows.....	100.00
2 Gilts.....	50.00
19 Ewes.....	200.00
28 Lambs @ \$6.00	168.00
1 Buck.....	12.00
1 Black Mare.....	40.00
1 Gray Mare.....	40.00
4 Calves.....	48.00
3 Holstein Cows.....	225.00
4 Jersey Cows.....	240.00
6 Acres Growing Corn.....	120.00
125 Pullets @ 50¢ each.....	62.50
	<u>\$1813.00</u>

to be sold on an Execution issued from the Court of Common Pleas of said County, in the action of Elton M. Kile Plaintiff, against William Paschall Defendant, do forthwith, after actual view of said goods and chattels, make return and say that the same are of the real value in money of Eighteen Hundred and Thirteen & 00/100 Dollars. Given under our hands this 1st day of August, 1941.

E.H. Hinderer

O.M. Lowry

STATE OF OHIO, UNION COUNTY:

I hereby certify that the within appraisers E.H. Hinderer and O.M. Lowry are freeholders and residents of said County, and were duly summoned and sworn by me to appraise the within described goods and chattels, this 1st day of August, 1941.

H.S. Roosa
SHERIFF

BY E. Wood
DEPUTY

EXECUTION DOCKET, UNION COUNTY

COMMON

THE COL. B. B. HFS. CO. 70241

COST BILL

Dolls. Cts. Dolls. Cts.

Att'ys for Plaintiff

Att'ys for Defendant

No. of Case

15036

Petition Filed

19

Cost	572
Sheriff	187
	<hr/>
	759

Alfred E. Organ
- 05 -

Clayton E. Baldwin

SHERIFF'S RETURN

SHERIFFS OFFICE ,UNION CO., OHIO JULY 24 1941

RECEIVED THIS WRIT ON THE 22nd OF JULY AT 1:00 P.M.P
THIS CASE SETTLED, COSTS PAID WITHOUT LEVY BEING MADE. I HEREBY RETURN
THIS EXECUTION THIS 24th DAY OF JULY 1941.

H S ROOSA SHERIFF.

E. WOOD DEPYTY

PROCEEDINGS

19

Swin

URN

EXECUTION DOCKET, UNION COUNTY

COMMON

COST BILL

Dolls. Cts. Dolls. Cts.

Att'ys for Plaintiff

Allen & Allen

Att'ys for Defendant

No. of Case *15233*

Petition Filed *Aug 1*

19 *41*

Judgment 110 85
Clerk 10 00

W. H. Winter d.b.a.

- VS -

M. H. McIntire

SHERIFF'S RETURN

Sheriff's Office, Union County, Ohio

August 2, 1941

Received this writ on the 1st day of August 1941, at 9 o'clock A.M., and pursuant to its command I levied on the 2nd day of August 1941, upon the following goods and chattels, to-wit:

- 1 Florence Heating Stove \$50.00
- 1 Living Room Suit 50.00
- 1 Arm Chair 5.00
- 1 Marble top stand 4.00
- 1 Base Rocker 1.00
- 1 Book case 4.00
- 2 Smoking stands, clock, end table, lanps 2.50
- 1 Rug 10.00
- 1 Radio-Looking glass 5.00
- 1 Baby rocking chair .75
- 1 Day Bed 3.00
- 1 Bureau .75
- 1 Iron Bed & Mattress 10.00
- 1 Dresser 2.50
- 1 Hope Chest 4.00
- 2 baby Beds 1.00
- 1 Wardrobe 1.50
- 1 Dining Room Suit & 6 chairs 12.00
- 1 Sweeper 10.00
- 1 Sewing Machine & Rocker 6.00
- Davenport and old rug 5.00
- 1 Old iron bed and bureau 2.00
- 1 Ice box .75
- 1 Washer 10.00
- 1 Coal Oil Stove 4.00
- 1 Kitchen Set 1.00
- Miscellaneous 20.00

\$224.70

Time having elapsed, I hereby return this writ this 10th day of November, 1941, by order of Plaintiff's Attorney, No money made.

\$6.74
2.00

H. S. Roosa
E. Wood

W
of Union
sworn
upon a
1 F
1 L
1 A
1 M
1 B
1 B
2 S
1 r
1 R
1 B
1 D
1 B
1 I
1 D
1 H
2 B
1 W
1 D
1 S
1 S
Davenp
1 O
1 I
1 W
1 C
1 K
M
to be
Court
d/b/a
Defend
make r
Two Hu
G

STATE OF
i
and Mye
and were
cribed e

PROCEEDINGS

APPRAISAL OF GOODS AND CHATTELS

We, the undersigned disinterested freeholders and residents of Union County, and State of Ohio, having been duly summoned and sworn by H. S. Roosa Sheriff of said County, impartially to appraise upon actual view, the following described goods and chattels, to-wit:

1	Florence Heating Stove	\$50.00
1	Living room suit	50.00
1	Arm Chair	5.00
1	Marble top stand	4.00
1	Base Rocker	1.00
1	Book case	4.00
2	Smoking Stands, clock, end table, lamps	2.50
1	rug	101.00
1	Radio-Looking Glass	5.00
1	Baby rocking chair	.75
1	Day bed	3.00
1	Bureau	.75
1	Iron bed & Mattress	10.00
1	Dresser	2.50
1	Hope Chest	4.00
2	Baby Beds	1.00
1	Wardrobe	.50
1	Dining Room Suit & 6 Chairs	12.00
1	Sweeper	10.00
1	Sewing Machine & Rocker	6.00
1	Davenport and old rug	5.00
1	Old iron bed and bureau	2.00
1	Ice Box	.75
1	Washer	10.00
1	Coal Oil Stove	4.00
1	Kitchen set	1.00
	Miscellaneous	20.00

to be sold on an order issued from the Court of Common Pleas of said County, in the action of W. H. Winter d/b/a Winter Furniture Co. Plaintiff, against M. H. McIntire, Defendant, do forthwith, after actual view of said goods and chattels, make return and say that the same are of the real value in money of Two Hundred and Twenty-four & 70/100 Dollars.

Given under our hands this 2nd day of August 1941.

Wm. Bartels
Nye Yarrington

STATE OF OHIO, UNION COUNTY:

I hereby certify that the within appraisers William Bartels and Nye Yarrington are freeholders and residents of said County, and were duly summoned and sworn by me to appraise the within described goods and chattels this 2nd day of August 1941.

H. S. Roosa
E. Wood

EXECUTION DOCKET, UNION COUNTY

COMMON

THE COL. S. S. WFS. CO. 70841

COST BILL

Dolla. Cts. Dolla. Cts.

Att'ys for Plaintiff

Hoopes, Sanders, Hoopes

Att'ys for Defendant

No. of Case *15197*

Petition Filed *June 10 1941*

Judgment

\$240 00

First Nat'l Bank of Marysville

Plaintiff

-vs-

Jerry Dittus, M. H. McIntire and Catherine McIntire

Defendants

June 13, 1941 SHERIFF'S RETURN Sheriff's Office, Union County, Ohio

Received this writ on the 13th day of June 1941 at 9 o'clock A. M. and pursuant to its command After due and diligent search, I was unable to find any goods or chattels upon which to make a levy.

I therefore made a levy on the following described real estate in the name of Jerry Dittus:

Situated in the State of Ohio, County of Union, and Township of York and bounded as follows:

Beginning at an iron rod in the center of the York Center and Byhalia Gravel Road and N. 2° E. 176½ ft. from an iron rod at the intersection of the cross streets in said town; thence with the center of said road continuing N. 2° W. 45 ft to an iron rod; thence with two consecutive lines of Mary J. Davis lands S. 88° 15' E. 109½ ft. to a stone; thence S. 2° E. 50' to a stone, corner to the lot of Thoa. Hornbeck; thence with the north line of said lot N. 85½° W 109½ ft. to the beginning, Containing 11/100 acres more or less.

The above described tract includes the lot of N. W. Reading, See Vol. N. 67, page 479 Union County Record of Deeds and part of Mary J. Davis lands.

Also another lot, part of Survey No. 3234, bounded and described as follows:

Beginning at an iron pin at the S. E. Corner of the lot owned by Bechtel & Hornbeck; thence E. With Lydia Tallman's N. line sixty (60) feet to a stone; thence N. 81 ft. to a stone; thence W. sixty (60) ft. to the N. E. corner of Vesta C. Luttrell's lot; thence with said Vesta C. Luttrell's East line 50 ft. to a stone; thence West 6½ ft. to a stone, corner to said Bechtel & Hornbecks Northeast corner; thence with said Bechtel & Hornbeck's East line 26 ft. to the place of beginning. The last described lot was deeded to Vesta C. Luttrell by James and Viola P. Cooley on the first day of March 1905. See Record of Deeds Vol. 91, Page 392.

Also the following premises; Part of Survey No. 3234 and bounded and describe as follows; Beginning in the center of the Gravel Road leading from Bokes Creek to Newton, N. W. corner to Lucius Webster's lot now owned by Lydia Tallman; thence E. with said Webster line 65 ft; thence N. 26 ft; thence E. with said Webster line 65 ft; thence N. 26 ft; thence W. parallel with the north line of said Webster lot 65 ft. to the center of said road to the place of beginning, Containing 6¼ poles more or less.

Also the following premises; Part of said Survey No. 3234 bounded and desc ibed as follows:

Beginning at the S. E. Corner of a lot deeded by John E. Tobey to Thomas and G. W. Hornbeck Oct. 3, 1887; thence E. on the line between Lydia Tallman's line and Mary Davis lot 38½ ft. to a stake; thence N. 26 ft to a stake; Thence W. parallel with said Tallman's line to said Hornbeck N. E. corner 26 ft. to place of beginning, Containing 3 poles more or less.

The last two tracts being the same premises conveyed by David Wade and wife to Mae C. Sanders by deed dated Sept. 6, 1921 and recorded in Vo. of Deeds No. 125, page 383.

This property sold on execution on July 19, 1941 and distribution was as follows:

Amount of sale	\$805.00	Edgar Holycross, Treas.	4.73
Distribution	805.00	Harold Cameron, Clerk	85.35
		First Nat'l Bank	328.50
		Union Banking Co.	386.42
			<u>805.00</u>
		H. S. Roosa, Sheriff	
		E. Wood, Deputy	

We, Union County by H. S. Roosa actual view After upon which to be sold ty in the & Jerry Dittus and chattels and dilige levy. Give

No. appra Found no

STAT and were Four

PROCEEDINGS

s, Hoopes
June 10 1941

Carpoelle
Plaintiff

Plaintiff and

Defendants

APPRAISAL OF GOODS AND CHATELS

We, the undersigned disinterested freeholders and residents of Union County, and State of Ohio, having been duly summoned and sworn by H. S. Roosa Sheriff of said County, impartially to appraise upon actual view, the following described goods and chattels, to-wit:
After due and diligent search I was unable to find any chattels upon which to make a levy.
to be sold on an _____ issued from the Court of Common Pleas of said County in the action of The Union Banking Co. Plaintiff against M. H. McIntire & Jerry Dittus, Defendant. do forthwith, after actual view of said goods and chattels, make return and say that the same are of the After due and diligent search I found no goods or chattels upon which to make a levy.

Given under our hands this 13 day of June 1941

No. appraisal made.
Found no chattels

Pearl M. Galloway
O. A. Wilgus

STATE OF OHIO, UNION COUNTY:

I hereby certify that the within appraisers Pearl M. Galloway and O. A. Wilgus are freeholders and residents of said County, and were duly summoned and sworn by me to appraise
Found no chattels

H. S. Roosa---Sheriff
E. Wood-----Deputy

EXECUTION DOCKET, UNION COUNTY

COMMON

COST BILL

Dolls. Cts. Dolls. Cts.

Att'ys for Plaintiff *Hoopes, Sanders, Hoopes*

Att'ys for Defendant

No. of Case *15193*

Petition Filed *June 1* 19 *41*

Judgment

103 38

The Union Banking Co. of West Mansfield

Plaintiff

- vs -

M. H. McIntire and Jerry Dittus

Defendants

June 16, 1941

SHERIFF'S RETURN Sheriff's Office, Union County, O.

Received this writ on the 13th day of June 1941 at 9 o'clock A.M., and pursuant to its command After due and diligent search, I was unable to find any goods and chattels upon which to make a levy.

I therefore made a Court House levy on the following described real estate in the name of Jerry Dittus. Situated in the State of Ohio, County of Union, and Township of York and bounded and described as follows:

Beginning at an iron rod in the center of the York Center and Byhalia Gravel Road and N. 2° E. 176½ ft. from an iron rod at the intersection of the cross streets in said town; thence with the center of said road continuing N. 2° W. 45ft. to an iron rod; thence with two consecutive lines of Mary J. Davis lands S. 88° 15' E. 109½ ft. to a stone; thence S. 2° E. 50' to a stone, corner to the lot of Thos. Hornbeck; thence with the north line of said lot N. 85½° W. 109½ ft. to the beginning, Containing 11/100 acres more or less.

The above described tract includes the lot of N. W. Reading. See Vol. No. 67, page 479 Union County Record of Deeds and part of Mary J. Davis lands.

Also another lot, part of Survey No. 3234, bounded and described as follows:

Beginning at an iron pin at the S. E. corner of the lot owned by Bechtel & Hornbeck; thence E. with Lydia Tallman's N. line sixty (60) feet to a stone; thence N. 81 ft. to a stone; thence W. sixty (60) feet to the N. E. corner of Vesta C. Luttrell's lot; thence with said Vesta C. Luttrell's East line 50 ft. to a stone; thence West 6½ ft. to a stone, corner to said Bechtel & Hornbeck's Northeast corner; thence with said Bechtel & Hornbeck's East line 26 ft. to the place of beginning. The last described lot was deed to Vesta C. Luttrell by James and Viola P. Cooley on the first day of March 1905. See Record of Deeds Vol. 91, Page 392.

Also the following premises; Part of Survey No. 3234 and bounded and described as follows: Beginning at the center of the Gravel Road leading from Bokes Creek to Newton, N. W. corner to Lucius Webster's lot now owned by Lydia Tallman; thence E. with said Webster line 65 ft. thence N. 26 ft; thence W parallel with the north line of said Webster lot 65 ft. to the center of said road to the place of beginning Containing 6½ poles more or less.

Also the following premises; Part of said Survey No. 3234 bounded and described as follows:

Beginning at the S. E. corner of a lot deeded by John E. Tobey to Thomas and G. W. Hornbeck Oct. 3, 1887; thence E. on the line between Lydia Tallman's N. line and Mary Davis lot 38½ ft. to a stake; thence N. 26 ft. to a stake; Thence W. parallel with said Tallman's line to said Hornbeck N. E. corner 26 ft. to place of beginning, containing 3 poles more or less.

The last two tracts being the same premises conveyed by David Wade and wife to Mae C. Sanders by deed dated Sept. 6, 1921 and recorded in Vol of Deeds No. 125, page 383.

This property sold on execution on July 19, 1941 and distribution as follows:

Amount of sale \$805.00
Distribution 805.00

Treasurer \$ 4.73
Clerk 85.35
First N. Bank 328.50
Union Bank 386.42
805.00

H. S. Roosa, Sheriff
E. Wood, Deputy

Union
by H.
actua

or ch
to be
Count
M. H.

to ma

No ch
No le

STATE OF
I h
and O. A.
were duly
Found no

PROCEEDINGS

Hoopes

June 1 19 41

West Mansfield

Plaintiff

Dittus

Defendants

y, O.

r

is

oed

p

nd

enter

h

ft.

f

ribed

ed

ty

y (60) f

ft. to a

ce with

ing.

l

eds

ounded

Road

er's

65 ft.

eb-

ning

obey

bet

ake;

an's

vid

1-

.73

.35

.50

.42

.00

APPRAISAL OF GOODS AND CHATTELS

We, the undersigned disinterested freeholders and residents of Union County, and State of Ohio, having been duly summoned and sworn by H. S. Roosa Sheriff of said County, impartially to appraise upon actual view, the following described goods and chattels, to-wit:

After due and diligent search I was unable to locate any goods or chattels upon which to make a levy.

to be sold on an _____ issued from the Court of Common Pleas of said County, in the action of The Union Bank ng Co. Plaintiff, against M. H. McIntire & Herry Dittus, Defendant,

After due and diligent search I found no chattels upon which to make a levy.

Given under our hands this 13 day of June 1941.

No chattels found
No levy made.

H. S. Roosa--Sheriff
E. Wood Deputy

STATE OF OHIO, UNION COUNTY:

I hereby certify that the within appraiser Pearl M. Galloway and O. A. Wilgus are freeholders and residents of said County, and were duly summoned and sworn by me to appraise
Found no chattels

H. S. Roosa Sheriff
E. Wood Deputy

EXECUTION DOCKET, UNION COUNTY

COMMON P

THE COL. B. B. WFO. CO. 70841

COST BILL

Dolls. Cts. Dolls. Cts.

Att'ys for Plaintiff

Att'ys for Defendant

No. of Case 2905

Petition Filed

19

Costs

45 37

State of Ohio

-vs-

William Cook

SHERIFF'S RETURN

Sheriff's Office, Union County, Ohio August 5, 1941

Received this writ on the 31 day of July 1941 at 11 o'clock A.M., I was unable to locate any goods or chattels in the name of William Cook upon which to make a levy.

I therefore return this writ this 5th day of August, 1941.

H. S. Roosa, Sheriff
E. Wood Deputy

PROCEEDINGS

19

is



EXECUTION DOCKET, UNION COUNTY

THE COL. B. S. MFG. CO. 70641

COST BILL

Dolls. Cts. Dolls. Cts.

Att'ys for Plaintiff

William J. Porter

Att'ys for Defendant

No. of Case

15238

Petition Filed

Aug 5 19 41

Judgment

22386

John Rope Truck Sales

Plaintiff

vs-

Louis E. Kausch

Defendant

SHERIFF'S RETURN

Sheriff's Office, Union County, Ohio August 11, 1941
Received this writ on the 5th day of August 1941
at 9 o'clock A.M.,

After due and diligent search, I was unable to locate
any chattels upon which to make a levy. I hereby return this exe-
cution this 11th day of August, 1941 by order of Plaintiff's
Attorney.

H.S. ROOSA
E. WOOD


PROCEEDINGS

orter

Aug 5 19 41

teff

rdant



EXECUTION DOCKET, UNION COUNTY

THE COL. B. B. MFG. CO. 70841

COST BILL

Dolls. Cts. Dolls. Cts.

Att'ys for Plaintiff

Hoopes Sanders & Hoopes

Att'ys for Defendant

No. of Case *15244*

Petition Filed *8-19* 19 *41*

amt — *11750*
Costs.

Union Banking Co
West Mansfield, O
-vs-

O.P. Hamshire
D.B.A.; O.P. Hamshire Drug Co.
Grand Rapids, Ohio

SHERIFF'S RETURN

Sheriff's Office, Wood County, Ohio

August 21, 1941

Received this writ on the 21st day of August 1941 at 9 o'clock A.M., and on the 9th day of Sept. 1941, I received a temporary restraining order from the Court of Common Pleas of Union County, Ohio restraining me from levying on the property of defendant, and this writ of execution is now therefore returned.

\$.75

Arnold F. Isch Sheriff
Clarence Marsh Deputy

PROCEEDINGS

is & Hoopes

2-19 19 41

W. Mansfield

*Hampshire Drug Co.
Rapid, Ohio*

EXECUTION DOCKET, UNION COUNTY

THE COL. P. P. MFG. CO. 70641

COST BILL

Dolls. Cts. Dolls. Cts.

Att'ys for Plaintiff

Hoopes Sardus Hoopes.

Att'ys for Defendant

No. of Case *15245*

Petition Filed *Aug 19 1941*

<i>rent</i>	<i>117.50</i>
<i>(Wood) Cost</i>	<i>3.15</i>
<i>(Henry) Cost</i>	<i>.91</i>

*Union Banking Co.
J. W. Mansfield, C.*

*J. S. Beard, O.P.A.
Clover Farm Store
Sand Rapids, O.*

SHERIFF RETURN

Sheriff's Office Wood County Ohio August 21, 1941

Received this Writ on the 21st day of August 1941 at 9 o'clock A.M.

and pursuant to its command I endeavored to make a levy, but for

want of goods or chattels, lands or tenements in this county

whereon to levy, I now return this writ wholly unsatisfied.

Writ returned August 22, 1941.

\$3 .15

Arnold F Iech
Sheriff

Clarence Marsh
Deputy

SHERIFF'S RETURN Sheriff's Office, Henry Co, O.

Received this writ on the 28th day of August, 1941 at 9:00 o'clock A.M., and pursuant to its command I made diligent search for goods, lands and chattels, of the within named defendant, J. G. Beard, and none were found in my Balliwick on which to levy.

\$.91

Fred H. Barteas
Sheriff Henry County, Ohio

PROCEEDINGS

Hoopes.

Aug 19 1941

*Co.
Manusfield, O*

*P.A.
Farm Store
at Rapids, O*

A.M.

ry Co, O.

h
G.

, Ohio

EXECUTION DOCKET, UNION COUNTY

COMMON P

THE COL. B. B. MFG. CO. 70541

COST BILL

Dolls. Cts. Dolls. Cts.

Att'ys for Plaintiff

Hoopes Sanders & Hoopes

Att'ys for Defendant

No. of Case

15747

Petition Filed

Aug 19 1941

*Acct.
Cost.*

18375

*Union Banking Co
of West Mansfield, Ohio*

-15-

*Allen C. Kaymaier
Perryburg, Ohio*

SHERIFF'S RETURN

Sheriff's Office, Wood County, Ohio

August 21, 1941

Received this writ on the 21st day of August 1941 at 9 o'clock A.M., and on the 9th day of Sept. 1941, I received a temporary restraining order from the Court of Common Pleas of Union County, Ohio restraining me from levying on the property of defendant, and this writ of execution is now therefore returned.

Arnold F. Isch Sheriff
Clarence Marsh Deputy

\$.75

PROCEEDINGS

H Hoopes

Aug 19 19 91

*ing Co
H Mansfield Co*

*in
Aug Ohio*

ng

EXECUTION DOCKET, UNION COUNTY

THE COL. B. B. MFG. CO. 70841

COST BILL

Dolls. Cts. Dolls. Cts.

Att'ys for Plaintiff

Hoopes Sanders & Hoopes

Att'ys for Defendant

No. of Case *15248*

Petition Filed

8-19 1941

*Am't
Cost*

169 25

*Union Banking Co.
J. W. Mansfield*

-VS-

*Kerr & Weir Co.
Grand Rapids O*

SHERIFF'S RETURN

Sheriff's Office Wood County, Ohio

August 21, 1941

Received this writ on the 21st day of August 1941, at 9 o'clock A.M., and on the 9th day of Sept. 1941, I received a temporary restraining order from the Court of Common Pleas of Union County, Ohio restraining me from levying on the property of defendant, and this writ of execution is now therefore returned.

\$.75

Arnold F. Isch Sheriff
Clarence Marsh Deputy

PROCEEDINGS

Hoopes

8-19 19 41

ansfield

Rapids

EXECUTION DOCKET, UNION COUNTY

THE COL. B. B. HFR. CO. 70841

COST BILL

Dolls. Cts. Dolls. Cts.

Att'ys for Plaintiff

Hoopes Sanders & Hoopes

Att'ys for Defendant

No. of Case *13549*

Petition Filed *8-20* 19*41*

Judgment Ref. 160.00
Costs. 5.68

Union Banking Co
of West Mansfield
OS-
M. L. Sidmore

SHERIFF'S RETURN

Sheriff's Office, Logan County, Ohio

August 26th, 1941

Received this writ on the 21st day of August 1941 at 9 o'clock A.M., and pursuant to its command I levied on the 26th day of August 1941, upon the following chattels, to-wit:

- 1931 Chevrolet Coupe
- 6 cylinder
- Motor No. 2230849
- Mfg. Serial No. 9 AE 8582

This writ returned this 18th day of September 1941 by order of Plaintiff's Attorney.

Charles C. Bawley
Sheriff of Logan County,
Ohio

\$5.68

PROCEEDINGS

Leas & Hoopes


4-20 19 4

*g Co
Manufact*

e

tiff's

County,



EXECUTION DOCKET, UNION COUNTY

THE COL. B. B. MFG. CO. 70641

COST BILL

Dolls.	Cts.	Dolls.	Cts.

Att'ys for Plaintiff

Wm Colman

Att'ys for Defendant

No. of Case *15250*

Petition Filed *Aug 20 1941*

Judge Amt.
Costs.

1016⁰⁰

Wm. L. Elliott

- vs -

L. L. Foster.

Order # 41
Cost. B.

SHERIFF'S RETURN

Sheriff's Office, Union County, Ohio August 28, 1941

Received this writ on the 20th day of August 1941 at 9 o'clock A.M., and pursuant to its command I levied on the 25th day of August 1941, upon the following goods and chattels, to-wit:

1933 or 1934 Plymouth four door sedan \$125.00

Time having elapsed, while waiting to hear from Plaintiff's attorney, I hereby return this execution this 30th day of October, 1941.

\$0.50 Sheriff's fees
Appraisers fees \$2.00

H. S. Roosa
E. Wood

APPRAISAL OF GOODS AND CHATTELS

We, the undersigned disinterested freeholders and residents of Union County, and State of Ohio, having been duly summoned and sworn by H. S. Roosa Sheriff of said County, impartially to appraise upon actual view, the following described goods and chattels, to-wit:

1933 or 1934 Plymouth four door sedan-----\$125.00

to be sold on an order issued from the Court of common Pleas of said County, on the action of Wm. L. Elliott Plaintiff, against L. L. Foster Defendant. do forthwith, after actual view of said goods and chattels, make return and say that the same are of the real value in money of One Hundred Twenty-five & 00/100 Dollars

Given under our hands this 25th day of August 1941.

State of Ohio, Union County:

I hereby certify that the within appraisers Frank Watts and George L. Headington are freeholders and residents of said County, and were duly summoned and sworn by me to appraise the within described goods and chattels, this 25th day of August 1941.

Frank Watts
George L. Headington
H. S. Roosa Sheriff
E. Wood Deputy

Aug 20 1941

4/9/41.
Order # 41.
Cob. Blank Book Ints. Co.
Frank J. Hoff.







BOOK 1
BOOK 1