


EXECUTION
DOCKET

39

UNION
COUNTY





A
B
C
D
E
F
G
H
I
J
K
L
M
M^c
N
O
P
Q
R
S
T
U
V
W
X
Y
Z

This Execution Docket opened this 18th of January 1929.

Mary Kathryn Daum, Clerk
Dwilee R. Cline, Deputy

Floyd C Kerns Clerk - Aug 5-1929-

of January 1929.

Clerk

Deputy

29-

Checked to page 175

A
B
C
D
E
F
G
H
I
J
K
L
M
M^c
N
O
P
Q
R
S
T
U
V
W
X
Y
Z

12392	American Agricultural Chemical Co	"	Corgray Ben	20	
12470	Arthur George Y.	"	Warrent W.W.	34	210 Althaus
12691	Asman Walter	"	Landon L.E.	102	247 Arthur
12696	Adams-Barre Co	"	Calloway Frank	103	248 "
12976	Ashbaugh Mabel S.	"	Hobson & Harry and Anna	187	256 The American
12995	Anderson D.P. Receiver	"	Langstaff J. L.	192	295 Ammie
12994	" " "	"	Coons A.T. and Carl M. & Malon Pater	193	
12993	" " "	"	M ^{rs} Coy L.J.	196	
13065	" " "	"	Fulton Mary R. Edw.	204	
13062	" " "	"	Sanders Percy H.	206	
13053	" " "	"	Schambo Edward A	205	
13061	" " "	"	Muller A.J.	207	
13083	" " "	"	Le Masters H.C.	208	
12718	Armstrong cigar Co	"	Fields E.E.	216	
13140	Andrews J.F. et al	"	Smith N.W and Mrs E.M	225	
13149	Anderson D.P. Receiver	"	Roberts R.L	228	
13156	" " "	"	Rider John W	229	
13155	" " "	"	Rider John W + Pauline	230	
13171	" " "	"	Chapman B.L. + Martha J.	232	
13172	" " "	"	Chapman B.L.	233	
13178	" " "	"	M ^{rs} Coy, Mrs Elizabeth H	235	
13158	" " "	"	Jones Jessie M + E.E.	240	
13158	" " "	"	Wright Lulie B	241	
13180	" " "	"	Le Masters H.C. + Asa	243	
13194	" " "	"	Perry R. Rand Rose	244	
13204	" " "	"	Arthur George Y.	247	
13205	" " "	"	Arthur George Y + Maud	248	
13206	" " "	"	Pheeps C.B.	249	
13207	" " "	"	Pheeps C.B. + Florence H.	250	
13128	" " "	"	The American Loan Co	256	
13223	Armstrong Bulah	"	M ^{rs} Cully - C.W + Kathryn	259	
13181	Anderson D.P. Receiver	"	Moyer Charles	260	
13281	Armour Fertilizer Co	"	Laws, H.L. + Irene	279	
13292	Anderson D.P. Receiver	"	Freeman G.E.	282	
13329	" " "	"	Hoover A.W. et al.	287	

20
 J. W. 34
 P. E. 102
 Rank. 103
 and Anna 187
 L. C. 192.
 M^cMalon Post 193.
 196
 R. Edw. 204
 Roy H. 206
 Edward A 205
 J. 207
 C. 208
 216.
 Mrs E. M. 225
 L 228
 W 229
 W + Pauline 230
 + Martha J. 232
 L. 233
 Elizabeth H 235
 M + E. E. 240
 L. B 241
 C + Osa 243
 Paul Rose 244
 George Y. 247.
 George Y + Maud 248
 B. 249.
 B + Florence H. 250.
 Loan Co 256
 + Kathryn 259
 Charles 260
 Bremer. 279.
 E. 282
 Hal. 287

210 Althaus L. E. adv. Thompson Edward Hotel 13096
 247 Arthur George Y. " Anderson S. P. Rec. 13204
 248 " George Y + Maud " " " " 13205
 256 The American Loan Co " " " " 13128
 295 Amrine Max C et al " Cunningham Ray D Rec. 13295

A
 B
 C
 D
 E
 F
 G
 H
 I
 J
 K
 L
 M
 M^c
 N
 O
 P
 Q
 R
 S
 T
 U
 V
 W
 X
 Y
 Z

B

Page

Case	Plaintiff	Defendant	Case No.	Year	Plaintiff	Defendant	Case No.	Year
	Beckman	Fred	vs.	19	Myers,	L. N.	16	Backman
66	Baker	Charles	vs.	12398	Fairy	Carlton	17	Bentow
43	Beckman	Harry	"	12242	Crayton	Nom et al.	17	Bentow
47	Boylan	John Deans	"	12537	Blake	Byron.	47	Blake
88	Bumgartner	Blanche	"	12650	Richwood Farmers Exch.		65	Bolenbaugh
89	Blumenschein	Kate	"	12635	Burns	Le Roy et al.	88	Bumgartner
111	Buckeye State Bldg + Loan Co		"	12309	Harpeter	Cyril B et al.	89	Burns
116	Bellefontaine Finance Co		vs.	12364	Baughman	Hubert et al.	94	Bumgartner
120	Beem	B. F. et al Trustees	"	12765	Kagay	Marion C.	99	Brown
135	Birdsell Mfg Co.		"	12772	Edelblute	A. F.	104	Brumbaugh
146	Bisler Co, The Mills F.		"	12713	Robinson Wilkins Co.		116	Baughman
164	Baily	Wilson M.	"	12898	Lavis: G. W; Loy May		118	Baker
165	"	"	"	12899	Lavis G. W; Loy May; John L		133	Bolenbaugh
242	Beach	Wri.	"	13121	Hess,	Christina A	144	Bodine
263	Blumenschein	Manuel	"	13237	Rausch,	Ernest C + Mary	163	Butler
							174	Brown
							175	Bollinger
							176	Bollinger
							190	Burrell
							191	Burns
							194	Benton
							195	Bumgarner,
							214	Beightler
							238	Bill
							239	Barker
							271	Brown.
							293	Blue

N.	Case					
19.	12398	16	Backman	Christian	adv	The First State Bank of P. City O. 12420
Carlton	12242.	17	Bentow	Wesley J	"	Virginia Joint Stock Land Bank 12307
et al.	12537	17	Bentow	Florence	"	" " " " " " 12307
Byron.	12650.	47	Blake	Byron	"	Bylan John Dean 12537
Business Exch.	12635	65	Bolenbaugh	Fred & Christine	"	Lawyers Ins. Agency (E. & Fulton) 12590
Roy et al.	12309	88	Bumgartner	Blanche	"	Richwood Farmers Exch. 12650
Hubert et al.	12364	89	Burns	Le Roy et al.	"	Blumenschein Kate. 12635
Union C.	12765	94	Bumgartner	Blanche	"	Finifrock R. H. 12675
F.	12772	99	Brown	Abraham	"	Robinson B. L. 12508
us Co.	12713	104	Brumbaugh	Robt N et al	"	Peoples Savings & Loan Co. 12547
May	12898	116	Baughman	Hubert et al	"	Bellfontaine Finance Co. 12364
May; John L	12899	118	Baker	Sam.	adv.	Tanner Edna - Exec. 12756
a A	13121	133	Bolenbaugh	Fred et al	"	Taylor H. A. 12786
c & Mary	13234	144	Bodine	John D & Grace	"	Clairbourne Finance Co. 12817
		163	Butler	E. C.	"	Colonial Finance Co 12880
		174	Brown	Chas D.	"	Federal Chemical Co. 12875
		175	Bollinger	F. and Dollie	"	M ^{rs} Morran Sam. N. 12931
		176	Bollinger	F. and Dollie	"	" " " " 12932
		190	Burrell	Mass et al	"	Cramer Guy 12980
		191	Burns	Gottlieb et al	"	Commw Savings Bank 12985
		194	Benton	W. J. and Florence	"	Shroyer G. W. an Ind. etc. 12732
		195	Bumgarner	Samuel J & Margareta	"	The Farmers Deposit Bank Richwood 13004
		214	Brightler	Ida + L. B.	"	Winter Willard E. 13060
		238	Bill	Burton	"	The Clairbourne Finance Co 13177
		239	Barker	John	"	E. C. Nicol and J. Schudius etc. 13198
		271	Brown.	C. D.	"	Hiatt and Chapman 12959
		293	Blue	Roy H and Emma	"	City Loan & Savings Co. 13153

B
C
D
E
F
G
H
I
J
K
L
M
M^c
N
O
P
Q
R
S
T
U
V
W
X
Y
Z

C

2	Cline	Glen L. Trustee	Johnson	F. R. et al.	12373	2	Chappel
14	Delapsaddle	John E	Kelly	R. et al	12331	16	Cosgray
21	Cline, G. L. as Treasurer of Union Co.	"	The Park Place Hotel and Bath Co.	"	12432	16	Cosgray
24	Carr's Albert L. Trustee in Bankruptcy for the Mason Tire & Rubber Co. of N.Y.	"	E. E. Osborn and	"	12455	16	Cosgray
59	Columbus Mutual Life Ins Co	"	Osborn Elizabeth	"	same.	17	Cuyper
70	Crane Company	"	Newa M. Ealy et al	"	12367	20	Cosgray
76	Cline	Glen L. Treas	Federal Brass	"	12531	23	Cotton
82	"	"	Leppert	H. E.	12605	43	Crayton
105	Clairbourne Finance Co	"	Golliff	Grant	12606	43	"
122	"	"	Potts	Ben.	12609	57	Courtright
124	"	"	Phelps	C. B.	12766	57	"
124	"	"	Robinson	Marshall et al	12770	80	Cowan
128	"	"	Campbell	E. H.	12770	81	Clemmens
131	"	"	Lynch	W. V.	12775	103	Calloway
130	Columbus Mutual Life Ins Co	"	Hallwood	J. H. et al	12781	112	Cummins
144	Clairbourne Finance Co	"	Click	Frank J. & Myrtle	12339	46	Carmean
145	Citizens Home & Savings Co	"	Bodine	John D. et al	12817	124	Campbell
152	City Loan & Savings Co	"	Rea C. S. & Fawcett D. W.	"	12779	130	Click
155	Columbus Mutual Life Ins Co	"	Shanks	Alwey	12661	186	Cosgray
157	Commercial Loan & Finance Co	"	Rardin	Earl & Carrie G.	12776	193	Coons A. T.
160	Clairbourne Finance Co	"	Haines, J. C. & E. L. et al.	"	12779	213	Clouse
162	"	"	Hoemaker	Ralph et al	12832	232	Chapman
163	Colonial Finance Co.	"	Mulligan	Ermit	12894	233	Chapman
169	The Citizens Home & Savings Co	"	Butler	E. C.	12880	257	Cougill
170	Cummins J. A.	"	Phenegey, Harry and Viola A.	"	12603	258	Cougill
186	Cline G. L. as Treas.	"	M ^{rs} Kee, W. L. and Garnet	"	12858	260	Creviston
188	Citizens Home & Savings Co	"	Cosgray	Ben	12961	"	"
188	"	"	Willis	L. E. & Zora	12893	"	"
190	Crane	Guy	Kerns	Leota	12893	"	"
190	"	"	Langstaff	Guy W	12980	"	"
200	Collins	L. H.	Burrell	Macl.	12980	"	"
223	The Clairbourne Finance Co	"	M ^{rs} Cafferty, Samuel & Mary R.	"	13069	"	"
228	"	"	Pinhorwood, John & Viola et al	"	12996	"	"
234	"	"	Coons	A. J. et al	12996	"	"
238	"	"	Laughrey	Luther	13170	"	"
245	The Citizens Home & Savings Co	"	Bill	-Burton	13177	"	"
257	The City Loan & Savings Co	"	Pinyard	J. H. and Clara	13103	"	"
285	Columbus Mutual Life Ins Co	"	Thorpe	Pearl & Ruth	13148	"	"
293	The City Loan and Savings Co	"	Claggett et al - Welch J. W. et al.	"	12979	"	"
295	Cunningham Ray. D. Rec.	"	Blue	Roy A. & Emma	13153	"	"
			Moodie	Henry C. et al.	13295	"	"

P. et al.	12373	2	Chappel	C. H. et al.	adv.	Glen L. Cline, Trustee for Howard Epp.	12373.
et al	12331	16	Cosgray	John	"	First State Bank of Plain City, O.	12420
and Bath Co.	12432	16	Cosgray	E. M.	"	" " " " " "	12420
and	12455	16	Cosgray	Eugene	"	" " " " " "	12420
th	same.	17	Cuyper	G. W.	"	Virginian Joint Stock Land Bank Co.	12307
al	12367	20	Cosgray	Ben	"	American Agricultural Chemical Co.	12392
s.	12531	23	Cotton	S. H. et al.	"	Potts Arthur	12453.
E.	12605	43	Crayton	Tom	"	Beckman Harry	12242
ant	12606	43	"	N. A.	"	" " " " " "	12242.
r.	12609	57	Courtright	Francis M.	"	Columbus Mutual Life Ins Co.	12367.
B.	12766	57	"	Wayne E.	"	" " " " " "	12367.
Marshall et al	12770	80	Cowan	Chas	"	N. W. Mutual Life Ins Co	12514
J. H.	12770	81	Clemment	Chas + Mrs Chas	"	B. L. Robinson	12551
U. V.	12775	103	Calloway	Frank	"	Adams-Barre Co.	12696.
H. et al	12781	112	Cummins	J. A.	"	M & Kee W. C.	12728.
and J. M. Myrtle	12339.	46	Carmean	Alfred	"	First State Bank of P. City.	12535
in D. et al	12817.	124	Campbell	E. H. et al	"	Clairborne Finance Co.	12770.
and L. W.	12779.	130	Chick	Frank J. et al	"	Columbus Mutual Life Ins Co	12939.
wey	12661	186	Cosgray	Ben	"	Chie G. L. as Treas.	12961
Carrie G.	12776.	193	Coons A. F. +	M & Mahon Partners.	"	Anderson D. P. Receiver 1st Nat Bk	12994.
al.	12779.	213	Clouse	Harry P. et al	"	The Mutual Benefit Life Ins Co.	12939
eph et al	12832	232	Chapman	B. L. + Martha J.	"	Anderson D. P. Receiver	13171
unit	12894	233	Chapman	B. L.	"	Anderson D. P. Receiver	13172.
C.	12880.	257	Covzill	Elmer	"	State of Ind. J. Fulton Supt of Bks	13220
and Viola A.	12603.	258	Covzill	Elmer + Callie M	"	" " " " " "	13221
and Garnet	12858	260	Creston	Postur. Service	"	Union Banking Co.	13242.
in	12961						
Zora	12893						
sta	12893						
uy W	12980						
nael	12980						
el + Mary R.	13069						
i + Viola et al	12996.						
et al	12996						
ther	13170						
nton	13177						
and Clara	13103						
+ Ruth	13148						
elch J. W. et al.	12979						
+ Emma	13153						
C. et al.	13295						

C
D
E
F
G
H
I
J
K
L
M
N
O
P
Q
R
S
T
U
V
W
X
Y
Z

Page

67

Davis

Mary E.

vs.

Phelps

M. A.

Case

12553

Page

22

De Witt

87 Brake

J. Reed

vs.

Hatcher

L. E.

12636

38

Licker

95 Levine

Frank

"

Shields

Bessie

12447

38

Licker

153 Douglas

E. E.

"

Schudner

Lewis et al

12860

38

Licker

49

Dixon

217 Deposit Banking Co

"

Sands - William S & Ida May

13122

50

"

218

"

"

"

"

Sands - Ida May

13123

49

Dixon

219

"

"

"

"

Sands - William S

13124

60

De Witt

220 Delaware Savings Bank

"

Sands - William S & Ida May

13125

78

Davis

221

"

"

"

"

" William S

13126

90

"

2

91

"

106

Planets

113

De Long

117

Lodge

127

Dunlap

161

Davis

161

"

161

"

164

Davis

165

Davis, G.

203

Davis, R.

212

De Long

246

Davin

267

De Good

287

Davis

294

Hoyle Rol

Case	Page				Case	Page
A.	12553	22	De Witt	Basile & J.B. adv.	Harris	12452
E.	12636	38	Llicker	Clarence	Ostrander Banking Co	12518
ssie	12447	38	Llicker	Ida	"	12518
wis et al	12860	38	Llicker	Josephine	"	12518
		49	Dixon	Cliff et al.	First State Bank of Plain City	12532
Ida May	13122	50	"	Cliff	"	12533
May	13123	49	Dixon	A.E. et al.	"	12532
Sam S	13124	60	De Witt	C.B.	Green, Orley	12577
+ Ida May	13125	78	Slavis	Joe A. et al	Fop Frank	12631
S	13126	90	"	" " " "	"	12658
		91	"	" " " "	E.C. Nicol & John Schudiner	12634
		106	Slavets	Ralph D.	Globe Fertilizer Co.	12687
		113	De Long	Clara A	Richwood Banking Co.	12683
		117	Lodge	Chas B. Jr.	Parsons F.E.	12755
		127	Dunlap	Eltie	Hayman H.C. Adm.	12759
		161	Slavis	G.W.	Lee George	12890
		161	"	Loy	"	12890
		161	"	John L.	"	12890
		164	Slavis	G.W. and Loy May	Bailey Wilson M.	12898
		165	Slavis, G.W. Loy May, John L.	"	"	12899
		203	Slavis, L.F. - Leafy et al	"	Elliott J.A.	13076
		212	De Long	G.H.	Ohio Grain Co-Op Assoc.	12900
		246	Slavin T.J. and F. Minnie A	"	Rauch Albert Adms.	13203
		267	De Good	R.B.	Nicol E.C. & Schudiner J.P.	13267
		287	Slavis L.F. & Leafy	"	Anderson D.P. Receiver	13329
		294	Hoyle Polly H. and Bessie L.	"	State of Ohio et al J.F. Fulton Spt	13372

D
E
F
G
H
I
J
K
L
M
N
O
P
Q
R
S
T
U
V
W
X
Y
Z

12399	Elliott	W. F.	vs.	Farrington, Jr. W. L. and Frances	10
123400	"	" "	"	" " W. L. Jr.	11
12868	Economy Hog + Cattle Powder Co	"	"	Morrow Bros. E. F. + E. M.	156.
13076	Elliott	J. A.	"	Slavis R. F. + Leafy et al	203

12357	Ealy
12367	Ealy
12303	Ewing
12744	Eachs
12772	Edeblute
13138	Elliott
13249	Eastman
13239	Elliott

E

and Frances	10	12357	Ealy	Neva M.	adv	Columbus Mutual Life Ins Co	57.
Jr.	11	12367	Ealy	Luther J.	"	" " " "	57.
E. F. + e. m.	156.	12303	Ewing	Berner et al.	"	Roberts R. D.	63.
Leafy et al	203	12744	Eachs	Maggie et al	"	M ^c Daniel Motor Co.	115
		12772	Edeblute	A. F.	"	Birdsell mfg Co.	125.
		13138	Elliott	Wesley et al	"	Watts J. J.	224
		13249	Eastman	Jacob	"	Lumen Williams	264 13249
		13239	Elliott	m. J.	"	Farmers Implement Co	265

E
F
G
H
I
J
K
L
M
M^c
N
O
P
Q
R
S
T
U
V
W
X
Y
Z

12377	Farmers Deposit Bank of Richwood	vs.	Parish George E.	5	10	Farrington
12420	First State Bank of Plain City	"	Boogray John et al	16	10	Farrington
12434	" " " " " "	"	Schneider George	18	11	Farrington
12481	" " " " " "	"	Jenkins A. J.	29	17	Flannagan
12385	C. E. Frauche & Company	"	Federal Brass & Mfg. Co.	31	17	Flannagan
12485	1st State Bank of Plain City	vs.	Glick Turney E.	37	31	Federal Brass
	Farmers State & Merchants Bk. Milford etc.	"	Miller Annette et al.	42.	58	Fory
12532	First State Bank of Plain City	"	Cliff Dixon et al.	49	62	Federal Bra
12533	" " " " " "	"	Dixon Cliff, Alfred	50	64	Fry, Roy
12535	" " " " " "	"	Carmean Charles Lyons	46	64	" lb.
12614	Farmers & Merch. Bk. Milford	"	Marriott F. J.	77.	70	Federal Bra
12604	Farmers Deposit Bk. Richwood	"	Davis Joe A. et al	78	74	Federal Bra
12631	Frank Fox	"	" " " " "	90.	86.	Farrington
12658	" " " " " "	"	" " " " "	94.	93	Fisher
12675	Farrington R. H.	"	Bumgartner Blanche.	98	107	Federal Bk
12688	Farmers & Merchants Bk. M.C.	vs.	Longacre C. D.	120.	114	"
12765	Fox M. L. et al Luster	vs.	Kagay Marion C.	126	135	Farrington
12773	Farmers Deposit Bank	vs.	Hallwood J. H.	135	136	Fryman
12706	Farmers Fertilizer Co	"	Farrington W. L. Jr.	140.	145	Fawcett
12808	Farmers Deposit Bank	"	Romoser Chas - et al	140.	183	Fields, Cleo
12808	" " " " " "	"	Romoser Matilda J. et al	142.	198	Forrider,
12814	First National Bank	vs.	Reed Delmer L. et al	143.	204	Fulton
12813	First National Bank	"	Reed Delmer	174.	216	Felts
12875	Federal Chemical Co	"	Brown Chas D.	195	254	Fogle
13004	Farmers Deposit Bank	"	Bumgarner, Samuel J. & Margaret	201	269.	Fisher
13059	First State Bank of Plain City	"	Hobson, Harry and Anna	222	282.	Freeman
13178	Freeman G. E.	"	Kinikin J. W.	253	289	Fish
13213	Farrington J. L.	"	Hamilton W. W. et al	265	296.	Farrington
13239	Farmers Implement Co	"	Elliott M. J. et al		299.	Fry R. S. J

F

E.	5	10	Farrington	W. L. Jr.	atrs.	Elliott, W. F.	12399
Low et al	16	10	Farrington	Frances	"	" " W. F.	12399
George	18	11	Farrington	W. L. Jr.	"	" " "	12400
J.	29	17	Flannagan	J. R.	"	Virginian Joint Stock Land Bank	12307
Mfg. Co.	31	17	Flannagan	Bernice	"	" " " " " "	12307
E.	37	31	Federal Brass & Mfg. Co.		"	Tranche C. E. & Co.	12385
et al.	42	58	Fory	Carlton	"	Barker Chas.	12388
	49	62	Federal Brass & Mfg. Co.		"	The Scovill Mfg. Co	12525
fred	50	64	Fry, Roy S. et al.		"	Pedrick J. A.	12589
and	46	64	"	H. R.	"	" " "	12589
J.	77	70	Federal Brass & Mfg Co		"	The Crane Company	12531
et al	78	74	Federal Brass & Mfg Co		"	The Titan metal mfg. Co.	12568
"	90	86	Farrington	W. L. Jr. et al.	"	Richwood Banking Co.	12646
Blanche.	94	93	Fisher	Floyd	"	" " "	12663
D.	98	107	Federal Brass & Mfg Co		"	Richwood Lumber Co	12556
arion C.	120	114	"	" " " "	"	Loughery John L.	12620
H.	126	135	Farrington	W. L. Jr.	"	The Farmers Fertilizer Co.	12706
L. Jr.	135	136	Fryman	Emery et al.	"	Astrand Bank Co.	12767
et al	140	145	Fawcett	L. W. et al.	"	Citizens Home & Savings Co.	12779
la J. et al	140	183	Fields, Cleo, Roscoe Mrs Roscoe		"	The First National Bank	12958
L. et al	142	198	Forruder, Frank & Mabel		"	Hauger, William as Guardian	12028
	143	204	Fulton	Mary R. Gdn.	"	Anderson, S. P. Receiver	13065
as H.	174	216	Fields	E. E.	"	Armstrong Agan Co.	12718
and Margaret	195	254	Fogle	W. S.	"	Westlake M. C.	13211
and Anna	201	269	Fisher	Ben C. Ed Lucile H	"	Lewis Irene K.	13163
	222	282	Freeman	S. E.	"	Anderson D. P. Receiver	13292
W. et al	253	289	Fish	Chauncey et al.	"	N. W. Mutual Life Ins Co	13051
et al	265	296	Farrington	Wm L.	"	Sparks and Hamilton	13381
		299	Fry R. S. Jr and Hazel		"	Jewett W. D.	13392

F
G
H
I
J
K
L
M
N
O
P
Q
R
S
T
U
V
W
X
Y
Z

12687
11740

Globe Fertilizer Co
Goodrich C.E.

vs.
vs.

Daniels
Wedding

Ralph D.
Hawry M.

106.
119.

G

Greiner
Greiner
37 Glick

Griffith
Griffith
Grew
Gartner
Griffith

Guy W.S.
Graham
Goff

Alph. D. 106.
 M. W. 119.

					Page	Case No.
Greiner	Dola	adv.	Living	Groves C.	15	12412
Greiner	James	adv.	Living	Groves C.	15	12412
37 Glick	Turney E.	"	The 1st. State Bank of Plain City		37	12485
"	Ethel Co.	"	" " " " " "		37	same
Griffith	Elmor	"	Richwood Lumber Co		57	12558
Griffith	Fannie	"	" " " "		57	12558
Grew	Orby	"	De Witt C-73		60	12577
Gartner	H. E.	"	Hinton Hardin County Bank Co.		40	12520
Griffith	Thomas G.	"	Neel Estella		139	12806
"	Lonie	"	" " " "		139	12806
Guy W. S. and Francis J.	Bertha	"	Ohio Grant Co		166	12804
Graham	L. B. et al	"	M ^{rs} Aulliffe Bros.		173-12891	
Goff		"	Citizens Home + Savings Co		188-12893	

G
 H
 I
 J
 K
 L
 M
 M^c
 N
 O
 P
 Q
 R
 S
 T
 U
 V
 W
 X
 Y
 Z

Case		vs.		Page		
12397	Haines and Sullivan, a partnership		Himmikin, J.W.	9	12	Houmell
12409	The Hardin County Bank Co.		Houmell, R.E. & N.P.	12	12	" "
12452	Harris, C.C.		De Witt, Bacile & J.B.	22	41	Huston
12478	H.S. Huffman & Co.		Martin, Irwin	30	80	Horn
12498	" " " " " "		Stanford, Aaron	33	84	Hobson
12519	The Hardin County Bank Co.		(H.C.) Small H.C. et al	39	87	Hatcher
12520	" " " " " "		Hudson Essex Co. (Kenton)	40	111	Harpster
12357	Huston Mildred		Huston Fred	41	123	Hughes
12246	Hanawald Charles		Potts Joe & Helen	59	126	Hallwood
12610	Huffman H.S.		Liggett Chas B.	73	131	"
	Hofbauer August		Hobson Harry et al	84	141	"
12681	Hanawalt Charles E.		Simpson Nancy J. & S.A.	97	141	"
12655	Hare H.M. Receiver		Zeigler Irene S.	110	150	Holycross
12759	Hayman H.C. Adm		Blunlap Eltie	127	157	Haines
12801	Huffman H.S. and Co		Stillings Dinton	147	157	Haines
12815	Hardin Co Bank Co		M ^{rs} Clain; Walter & Elmore	148	177	Hawson
12816	" " " " " "		M ^{rs} Clain, Elmore & Lefee	149	187	Hobson
12869	Holycross Music Store		Johnson Glen E.	171	185	Hays
12028	Hauger William F. Guard		Forrider Frank, Mabel et al	198	201	Hobson
13199	Howland Jesse L. (Howland Adams Co)		Hinderer J.F.	236	203	Hoover
13154	Hostetter E.B.		Roberts R.H.	252	215	Hill
13133	Hoover June		Lair C.B.	255	236	Hinderer
12959	Hiatt and Chapman		Brown C.H.	271	237	Hamilton
13311	Hayck Minnie		Reed Fred et al	283	242	Heas
13358	Hutchinson P.E.		Shelton Mary	292	253	Hamilton
					253	"
					270	Haines
					278	Henneke, Ed
					287	Hoover

Page						
9	12	Houmell	R. E.	adv.	The Hardin County Bank Co.	12409
12	12	" "	N. P.	"	" " " " "	"
22	41	Huston	Fred.	"	Huston Mildred-	12354
30	80	Horn	Jacob I	"	N.W. Mutual Life Ins Co	12514
33	84	Hobson	Harry et al	"	Holbauer August	12644
39	87	Hatcher	L. E.	"	Crake J. Reed-	12636
40	111	Harpeter	Cyril B et al	"	Buckeye Bldg + Loan Co.	12309
41	123	Hughes	B. F.	"	Peoples Savings + Loan Co.	12548
59	126	Hallwood	J. H.	"	Farmers Deposit Bank	12773
73	131	"	" " et al	"	Clabourne Finance Co	12781
84	141	"	" "	"	Russell Point Lumber + Supply Co	12805
97	141	"	Elvie G.	"	" " " " "	12805
110	150	Holycross	C. E.	"	Ridgeway Leo A	12823
127	157	Haines	J. C.	"	The Commercial Loan + Finance Co	12799
147	157	Haines	E. L. et al	"	" " " " "	12799
148	177	Howison	Edwin	"	The First National Bank R-	12914
149	187	Hobson	Harry + Anna	"	Ashbaugh Mabel S	12976
171	185	Hays	Charles Wm	"	Peoples Building + Loan Co	12895
198	201	Hobson	Harry + Anna	"	First State Bank of Plain City	13059
236	203	Hoover	A. W. et al	"	Elliott J. A.	13076
252	215	Hill	Wilbert C	"	Richwood Banking Co.	13020
255	236	Hinderer	J. F.	"	Jesse L. Howland (Howland Adure Co)	13199
271	237	Hamilton	A. M. + E. M.	"	Marion Bldg Svc + Loan Co	13190
283	242	Hess	Christina A	"	Beach Uri	13121
292	253	Hamilton	Mr + Mrs W. W.	"	Farrington J. L.	13213
	253	"	A. M.	"	" " " "	13213
	270	Haines	Chandos et al	"	Keller Charby	13237
	278	Henneke, Edward, Anna, Louis	"	"	Wiggins A. A. Rec.	13246
	287	Hoover	A. W. et al.	"	Anderson D. P. Receiver	13329

H
I
J
K
L
M
N
O
P
Q
R
S
T
U
V
W
X
Y
Z

1

I
J
K
L
M
M^c
N
O
P
Q
R
S
T
U
V
W
X
Y
Z

13392. Jewett w. P. vs. Fry Roy S. Jr. & Hazel. 299

2 Johnson
2 "
3 Jeffries
14 Jeffries
29 Jenkins
36 Jenkins
82 Jolliff
96 Jeffries
171 Johnson
224 Jolliff
240 Jones
270 Jones

J

tozel . 299

2	Johnson	F. R.	et al.	adv.	Cline Glen L. Trustee for H. Epps	12373
2	"	Lucy	"	"	" " " " " "	same
3	Jeffries	J. B.	"	"	Union Banking Co. unincorporated	12370
14	Jeffries	J. B.	"	"	Clapsaddle John E.	12331
29	Jenkins	A. J.	"	"	The First State Bank of Plain City O.	12481
36	Jenkins	A. J.	"	"	Standard Oil Co. etc	12504
82	Jolliff	Grant	"	"	Glen & Chie Treasurer	12606
96	Jeffries	J. B.	et al	"	Union Banking Co.	12421
171	Johnson	Glen E.	"	"	Holycross Music Store	12869
224	Jolliff	B. K.	et al	"	Watts J. J.	13138
240	Jones	Jesse M + E. E.	"	"	L. P. Anderson Receiver	13158
270	Jones	John	et al	"	Keller Charley	13237

J
K
L
M
M^c
N
O
P
Q
R
S
T
U
V
W
X
Y
Z

12095	Kentucky Jt. Stock Land Bank	vs.	Wedding, Harvey N.	4
12095	" " " " " "	"	" " , Esther L.	4
12560.	Fred Kile & Son	"	Mitchell et al	52.
12646.	Keller L. J.	"	Richardson Robt et al	85
12765	Kinikui Jas et al Trustees	"	Kagay Marion C	120.
13163.	Kinikui Irene Lewis Exr.	"	Fisher Ben C. et al.	269
13237.	Kelles Charley	"	Haines Chandos et al.	270

Kelly
 Kinikui
 Kelly
 Kells
 King
 Kenton Huds
 Kagay
 "
 Kerns
 Kerns
 Kagay
 Kinikui
 Kilbury
 Kirby
 Kirby - R.C.
 Koch Ben

K

	4	Kelly	Raphael	adv.	Union Banking Co. Unincorporated	3
	4	Kinlikin	J. W.	"	Haines & Sullivan, a partnership	12397 9
	52.	Kelly	R.	"	Clapsaddle John E.	12331 14
etal	85	Kelso	Isaac	"	Varnis Nettie Davin	12632 79
ion C	120	King	Eva A. (Wagner)	"	Union Co Savings & Loan Co	12682-101
etal.	269	Kenton	Hudson Essep Motor Sales	"	Hardin County Bank Co	12520 40
etal.	270	Kagay	Marion C.	"	Fox M. L., Beem B. F. } Trustees	12765-120
		"	"	"	Kennikui Jas.	
		Kerns	Nora.	"	The First National Bank Richmond	12955-180
		Kerns	Liota et al.	"	Citizens Home & Supt Co	12893 188
		Kagay	Marion C.	"	Lake. Nora and Lennie	13046 211
		Kinikui	J. W.	"	Freeman G. E.	13078 222
		Kilbury	Wm A.	"	The Massey-Harris Co	13120 227
		Kirby	R. C.	"	Lane Margaret	13244 272.
		Kirby -	R. C. - Mae. and R. P.	"	Pletcher H. F.	13268 280
		Koch	Benjamin M.	"	State of Ind. D. J. Fulton Supt	13385 298

K
L
M
M^c
N
O
P
Q
R
S
T
U
V
W
X
Y
Z

							Page.	
12412	Lining	Grover Co.	vs.	Greiner	Dola and James	15	23	Lockwood
12562	Lee	Geo. H.	"	Laird	A. M. & A. G.	53	53	Laird
12620	Loughery	John L.	"	Federal Brass & Mfg Co		114	"	Laird
12884-	Linty J. M. + F. W.	Henderson	"	Westlake	E. B.	158.	"	Liggett
12890	Lee	George W.	"	Blavis	G. W.	161	"	Lyons
"	"	"	"	"	Loy	161	"	Lippert
"	"	"	"	"	John L.	161	"	Longacre
13046	Lake, Nora and Linnie		"	Kagay	Marion C.	211	"	Lauer.
13098	Lybarger and Ahern		"	M. C. Cully	C. W.	226	"	Landow
13230	Langstaff	Tabitha M.	"	Langstaff	J. K.	261	"	Lynch
13163	Lewis	Irene Lee Kinikin	"	Fisher	Ben C. et al.	269	"	Lee
13244	Lane	Margaret	"	Kirby	R. C.	272.	"	Lingimui .. F
							"	Laird
							"	Langstaff
							"	Langstaff
							"	Le Mastus.
							"	Le Mastus
							"	Laughry
							"	Le Masters
							"	Lair
							"	Langstaff
							"	Langstaff
							"	Lowe, Arville
							"	Lauer. H. L.
							"	Lauer H. L.
							"	Lauer H. L.
							"	Lee Geo
							"	Lippert R

L

	Page							
and James	15	23	Lockwood	S. S.	adv.	Potts	Arthur	12453
A. G.	53	53	Laird	A. M.	"	Lee	Geo. W.	12562
Mfg Co	114	"	Laird	A. G.	"	"	"	same
	158	"	Liggett	Chas B.	"	Huffman	H. J.	12610
	161	"	Lyons	Charles	"	Farmers & Merchants Bank.		12614
	161	"	Lippert	H. E.	"	Cline	D. L. Treas.	12605
	161	"	Longacre	C. O.	"	Farmers & Merchants Bk. M. C.		12688
C.	211	"	Lauer.	H. L.	"	Moore	Carrie B.	12611
	226	"	Landow	H. E.	"	Asman	Walter	12691
	261	"	Lynch	W. V.	"	Clairborne Finance Co		12775
Chal.	269	"	Lee	J. W.	"	Taylor	H. A.	12777
	272	"	Linzimer	Frank & Louis	"	Epstein, Frank & Lochner		12943
		"	Laird	Agnes Georgia	"	Winter	Lloyd	12988
		"	Langstaff	Guy W. Chal	"	Cramer	Guy	12980
		"	Langstaff	J. E.	"	H. P. Anderson Receiver 1st Nat Bk		12995
		"	Le Masters	H. C. and Osa	"	Richwood Banking Co.		13073
		"	Le Masters	H. C.	"	H. P. Anderson Receiver		13083
		"	Laughry	Luther	"	The Clairborne Finance Co.		13170
		"	Le Masters	H. C. and Osa	"	H. P. Anderson Receiver		13180
		"	Lair	C. B.	"	Hoover	June	13133
		"	Langstaff	J. K.	"	Langstaff	Labitha M.	13230
		"	Langstaff	J. K.	"	Richwood Banking Co.		13232
		"	Lowe, Arville, & Dorothy		"	Manville	A. M.	13225
		"	Lauer	H. L. and Irene	"	Schlegel	George Sr.	13294
		"	Lauer	H. L. and Irene	"	Armour Fertilizer Co.		13281
		"	Lauer	H. L. and Irene	"	State ex rel J. Fulton Supt of Bks.		13298
		"	Lee	George W.	"	Neel	Estella	13247
		"	Lippert	Rosa J. and H. E.	"	Rutherford	Allen	13202

L
M
M^c
N
O
P
Q
R
S
T
U
V
W
X
Y
Z

							Page
1-	Miller	L. H.	vs.	Skinston	E. T.	12372	
	Mijers,	P. H.	"	Beckman	Fred	19	30 Martin
	Murder, W. E. and	Carpenter S. P.	"	Godev	J. W.	35	42 Miller
12559	Meyer	Morris	vs.	Men	Herman et al	55	52 Mitchell
12643	Marysville	Buick Co	vs.	Simpson	J. E. and Nancy	83	66 Merz. <i>Alm</i>
12611	Moore	Carrie B.	"	Lauer	H. L.	100	77 Marriott
12713	Miles F. Ripley Co		"	Robinson	Wilkins Co.	146	108 Mills
12908	Maugans	J. C.	"	M ^r	Howell D. C.	168	137 Morrow
12918.	Miller	J. A.	"	Miller	J. and Elsie	172	138 Myers
12910	Merriman	M. F.	"	Shoaf	Hugh H.	199	156 Morrow Bros;
12939	Mutual Benefit Life Ins Co		"	Clouse	H. P. et al.	213	159 Mitchell
13120	The Massey-Harris Company		"	Kilbury	Wm A.	227	162 Mulligan
13190	The Marion Bldg. Savings + Loan		vs.	Hamilton	A. M. and E. M.	237	172 Miller J. S.
13225	Manville	A. M.	"	Lowe	Arville + Dorothy	268	207 Miller
13343.	Mitchell	Amy E.	"	Price	Zella	288	231 Morgridge
12460	Maxwell	J. S.	"	Willison	J. F.	13	260 Moyer
							284- Marriott + Mat
							284 Marriott Arth
							295 Moodie

M

	Page					
	12372					
	19	30	Martin	Irwin	adv.	H. D. Huffman & Co. 12478
	35	42	Miller	Annette	"	Farmers & Merchants Bk. Milford Ctr. 12523
man et al	55	52	Mitchell	W. L.	"	Fred Kile & Son. 12560
and Nancy	83	66	Merz	Wm. J. + Margaret	"	The U. S. Rubber Co. 12541
	100	77	Marriott	F. J.	"	Farmers Deposit Bk. Richwood 12604
Co.	146	108	Mills	J. A. et al	"	Winston C. N. 12715
L. C.	168	137	Morrow	E. F. and Gladys	"	Overholser Margaret 12789
lic	172	138	Myers	Leon H.	"	State of Ohio ex rel. Elbert Bellman 12657
H.	199	156	Morrow Bros;	E. F. + E. M.	"	Economy Hog + Cattle Powder Co 12868
	213	159	Mitchell	Calvin + Frank	"	The State of Ohio 12088
	227	162	Mulligan	Emmit	"	Clairborne Lumber Co. 12894
and E. M.	237	172	Muller J. D. and Elsie		"	Muller J. A. 12918
le + Elsie	268	207	Muller	A. J.	"	Anderson H. P. Receiver 13061
	288	231	Morgridge	Wm	"	Nicol + Scheidun (Farmers Feed + Lumber) 13144
F.	13	260	Moyer	Charles	"	Anderson H. P. Receiver 13181
		284	Marriott + Mathis a partnership		"	Richwood Banking Co. 13282
		284	Marriott Arthur		"	" " " 13282
		295	Moodie	Henry et al	"	Cunningham Ray D. Rec. 13295

M
M
N
O
P
Q
R
S
T
U
V
W
X
Y
Z

12728	Mc Kee	W.C.	vs.	Summins	J. A.	112.
12744	Mc Daniel	Motor Co	"	Caches	Maggie et al.	115
12891	Mc Aulliffe	Bros Jerry	"	Grahams	Bircha	173
12931	Mc Moran	Sam R	"	Boelinger	F and Dollie	175
12932	"	"	"	"	"	176

14	Mc Beth
28	Mc Mahow
148	Mc Clain
149	Mc Clain
168	Mc Howell
170	Mc Kee
181	Mc Kitrick
193	Mc Mahon
196	Mc Coy
200	Mc Cafferty
209	Mc Coy
226	Mc Cully
235	Mc Coy
257	Mc Cully

Mc

	14	Mc Beth	S. H.	adv.	Clapsaddle	John E.	12331
	28	Mc Mahon	Earl	"	Roberts	R. H.	12474
ie et al.	112.	148	Mc Clain	Walter + Elmore	"	The Hardin County Bank Co.	12815
tha	173	149	Mc Clain	Elmore + Lefe	"	" " " "	12816
Dollie	175	168	Mc Howell	R. C.	"	Mangans. J. C.	12908
"	176	170	Mc Kee	W. C and Garnet	"	Lummins J. A.	12858
		181	Mc Kirtick	Pearl - Matilda	"	Ostrander Banking Co.	12957
		193	Mc Mahon	Earl et al Partnership	"	Anderson D. P. Receiver ^{1st Nat} _{1st}	12994
		196	Mc Coy	L. J.	"	Anderson, H. P. Receiver " "	12993
		200	Mc Cafferty	Samuel + Mary R.	"	Collins L. H.	13069
		209	Mc Coy	L. J.	"	Northwestern Mutual Life Ins Co	13015
		226	Mc Cully	C. W.	"	Lybarger and Ahern	13098
		235	Mc Coy	Mrs Elizabeth K.	"	D. P. Anderson Receiver	13178
		259	Mc Cully	C. W + Kalkbren	"	Armstrong Bulah	13223

M
N
O
P
Q
R
S
T
U
V
W
X
Y
Z

12514	The Northwestern western Mutual Ins Co	vs	Jacob L Horn + Chas Cowan	80
12634	Nicol E. C. et al	"	Olavis Joe A.	91.
12806	Neel Estella	"	Griffith - Thomas and Lonie	139.
13015	Northwestern Mutual Life Ins Co	"	Mrs Loy L. J.	209
13144	Nicol E. C. et al (Farmers Fed + Imp Co)	"	Morgridge Wm.	231
13198	" " " " " " " "	"	Barker John L.	239
13267	" " " " " " " "	"	Lee Good	267
13247	Neel Estella	"	Lee George W + Sandus Perry	286.
13057	Northwestern Mutual Life Ins Co	"	Fish Chauncy et al	289
13356	Nicol E. C. et al (Farmers Fed + Imp Co)	"	Snyder D. A.	300

Neu
~~12837~~
 Newland

N

wau 80
 91.
 and Lonie 139.
 209
 231
 L. 239
 267
 ndus Perry 286.
 chal 289
 300

Neu
~~12837~~ Newland
 Herman J.
 William
 adv.

Meyers Morris
 Schalip J.P. 55
 151

N
 O
 P
 Q
 R
 S
 T
 U
 V
 W
 X
 Y
 Z

12716	Owen	Mrs. F. A.	vs.	Snyder	H. A.	109
12767	Ostrander	Banking Co	"	Fryman	Emery et al	136
12789	Overholser	Margaret	"	Morrow	E. J. et al	137
12864	Ohio Grain Co		"	Guy, W. S. and Francis J		166
12900	"	"	"	Lee Long	J. H.	212

Osborn

Ostrander

0

A 109
 ry et al 136.
 et al 137.
 nce J 166.
 212.

Osborn E. E.
 " Elizabeth
 Ostrander Banking Co

adv.
 "
 "

Albert L. Caris, Trustee in
 Bankruptcy of the Mason Tire & Rubber Co. et al
 Clarence Licker et al

Case Page.
 12455
 same,
 12578 38

O
 P
 Q
 R
 S
 T
 U
 V
 W
 X
 Y
 Z

12380	Pace	R. W.	vs.	Young	Hadley	8
12453	Potts	Arthur	"	Lockwood	S.S.	23.
12340	Perkins	Flora E. J.	"	Perkins	F. W. et al	25
12547	Peoples Savings + Loan Co		"	Brimbaugh	Robt et al.	104
12755	Parsons	F. E.	"	Slodge	Chas B. Jr.	117.
12548	The Peoples Saving + Loan Co		"	Walter F. Geore. et al.	(B. F. Hughes)	123
13268	Pletcher	A. F.	"	Kirby	R. C. - Mae. + R. P.	380.

Parish
 "
 Park Place Hotel
 Perkins
 Perkins
 Peew, G. E. and
 Potts
 "
 Phelps
 Potts
 Phelps
 P. Heniger
 Phellis
 Perry
 Putt
 Penhouwood Jo
 Perry
 Pungird J
 Phelps
 Phelps
 Price

P

		Parish	George E.	adv.		Page-	Case #
lley	8				Farmers Deposit Bank of Richwood	5	12377
	23.	"	" "	"	Richwood Banking Co. of Richwood	6	12378
etal	25	Park Place Hotel and Bath Co.		"	G. L. Cline as Treas. of Union Co. O.	21	12432
etal	104	Perkins	F. W.	"	Perkins, Flora E. Jr.	25	12340
B. Jr.	117.	Perkins	F. W.	"	Union Banking Co. of W. Mansfield	26	12450
B. F. Hughes	123	Beer, C. E. and	Beer, Minta G.	"	Union Banking Co of Marysville, O.	32	12459
R. P.	380.	Potts	Joe	"	Hanawalt Charles	59	12246
		"	Helen	"	"	59	same.
		Phelps	H. A.	"	Davis Mary E.	67	12553.
		Potts	Ben	"	Clairbourne Finance Co	105	12609.
		Phelps	C. B.	"	"	122	12766.
		P Henegar	Harry J. + Viola A.	"	The Citizens Home + Savings Co.	169	12603
		Phellis	Verne H.	"	The Ohio Grain Cooperative Assoc.	179	12946.
		Perry	M. R. and Cleo	"	Mrs W. D. Thompson	182	12957.
		Purt	R. C. + Marjorie	"	The Richwood Banking Co.	197	13025
		Penhouwood	John E + L Vesta	"	The Clairbourne Finance Co	223	12996
		Perry	R. P. and Rose	"	H. P. Anderson Receiver	244	13194
		Punjird	J. H. and Clara H.	"	The Citizens Home + Savings Co	245	13103
		Phelps	C. B.	"	Anderson H. P. Receiver	249	13206
		Phelps	C. B. + Florence H.	"	"	250	13207
		Price	Zella	"	Mitchell Amy E.	288	13343

P
Q
R
S
T
U
V
W
X
Y
Z

Q

Q

R

S

T

U

V

W

X

Y

Z

12378	Richwood Banking Co	vs.	George E. Parish	6	27	Rausch
12379	Richwood Farmers Exchange Co.	"	E. B. Welsh and B. F. Welsh	7	57	Redding
12474	Roberts R. D.	"	Mc Mahow Earl	28	57	Redding
12538	Rausch Otto	"	Schneider Lewis	48	72	Robinson + Ibe
12552	" "	"	" "	51	85	Richardson
12558	Richwood Lumber Co.	"	Griffith Elmou	57	"	"
12303	Roberts R. D.	"	Ewing Berner	63	"	Rosebrook
12542	Root and Mc Bride Co.	"	Robinson & Wilkins Co.	72	124	Robinson
12551	Robinson B. L.	"	Clemmens Chas and M. Chas	81	134	Rupright
12647	Richwood Banking Co	"	Farrington W. L. Jr.	86	140	Romour Chas
"	"	"	" " Sr.	"	140	" M. d.
"	"	"	Lynn R. R.	"	142	Reed
12650	Richwood Farmers Exch.	"	Bumgartner Blanche	88	143	Reed
12663	" Banking Co	"	Fisher Floyd	93	145	Rea
12508	Robinson B. L.	"	Brown Abraham	99	146	Robinson W.
12556	Richwood Lumber Co	"	Federal Brass & Mfg Co	107	155	Rardin - Earl
12683	Richwood Banking Co	"	De Long Clara A.	113	228	Roberts
12784	Riley F. E.	"	Sanders W. W.	132	229	Rider
12805	Russell Point Lumber & Supply Co	vs.	Hallwood J. H. and Elsie Y.	141	230	Rider
12823	Ridgway Leo A.	"	Holycross L. E.	150	252	Roberts
13025	Richwood Banking Co	"	Put, R. C. and Marjorie	197	263	Rausch, Em
13073	Richwood Banking Co	"	Le Masters, H. C. and Osa	202	283	Reed F.
13020	Richwood Banking Co	"	Baker Elmer T et al	215	"	"
13020	" " "	"	Hill Wilbert L.	215	"	"
13203	Rausch Albert Admr.	"	Slavin T. J. et al	246	"	"
13232	Richwood Banking Co	"	Langstaff J. K.	262	"	"
13282	Richwood Banking Co	"	Marriott & Mather - A. Marriott	287	"	"
13202	Rutherford Allen	"	Lippert Ross T. & H. E.	290	"	"

R

	6	17	Rausch	Mike	adv.	Wetzel	Martin R.	12438
Welsh	7	57	Redding	William H.	"	Columbus Mutual Life Ins Co.		12367
	28	57	Redding	Lucille E.	"	"	"	12367
	48	72	Robinson + Wilkins Co.		"	Root and McBride Co.		12542
	51	85	Richardson	Robt et al.	"	Keller	W. J.	12646
	54	"	"	Mattie et al	"	"	"	"
	63	"	Rosebrook	Belle et al	"	"	"	"
Co.	72	124	Robinson	Marshall et al	"	Clairborne Finance Co		12770
and mfg Co	81	134	Rupright	Edward	"	Schudiner Otto J. et al		12788
Jr.	86	140	Pomour	Chas F. et al.	"	Farmers Deposit Bank		12808
Sr.	"	140	"	Matilda J et al	"	"	"	12808
	"	142	Reed	Helmer et al.	"	First National Bank		12814
che	88	143	Reed	Helmer -	"	"	"	12813
rd	93	145	Rea	C. J et al	"	Citizens Home + Savings Co.		12779
ham.	99	146	Robinson	Wilkins Co	"	The Miles F. Bixler Co.		12713
mfg Co	107	155	Rardin	Earl W + Carrie &	"	Columbus Mutual Life Ins Co.		12776
A.	113	228	Roberts	R. L	"	Anderson	al. P. Receiver	13149
	132	229	Rider	John W	"	"	"	13156
Elsie Y.	141	230	Rider	John W + Pauline	"	"	"	13155
	150	252	Roberts	R. L -	"	Hostetter	E. B.	13154
marjorie	197	263	Rausch,	Ernest + Mary	"	Blumenschin	Manuel	13234
and Osa	202	283	Reed	Fred + Hazel	"	Hauck	Minnie	13311
al	215	"			"	"	"	"
	215	"			"	"	"	"
	246	"			"	"	"	"
	262	"			"	"	"	"
A. Marriott	284	"			"	"	"	"
E.	290	"			"	"	"	"

R
S
T
U
V
W
X
Y
Z

9
 36.
 Company 39.
 Sarah 61
 Co. 62
 Christine 65
 91.
 134.
 138
 151
 154
 159.
 167
 Florence 194
 257.
 Callie M 258
 273
 274
 275
 276.
 Irene 277
 Irene 281
 + D. J. 291
 L. 294.
 296
 J. F. 297
 M. 298

18 Scheiderer George
 27 Salisbury A.
 27 " F. A.
 33 Stanford Aaron
 48 Schudner Lewis
 51 Smith John H.
 57 Smith Anna M.
 61 Stimp Le Roy + Sarah
 65
 83 Simpson J. E. + Nancy
 95 Shields Bessie
 " " Alfred.
 " " Almeda
 97 Simpson Nancy J. + S. A.
 109 Snyder H. A.
 29 Small H. C.
 40 " "
 40 " Helen M
 40 " Geo J.
 121 Stiner W. F.
 132 Sanders W. S.
 147 Stillings Milton
 153 Schudner Lewis + Sarah
 152 Shanks Levey
 154 Sanders Percy
 160 Shoemaker Ralph + Carl
 167 Swartz Mary
 188 Shelton Ella + Grant
 198 Shipley John A. + Sarah
 199 Shoaf Hugh H.
 205 Schambert Edward A.
 206 Sanders Percy H.
 217 Sands - William S. + Ida May
 218 Sands - Ida May
 219 Sands - William S.
 220 Sands - William S. + Ida May
 221 Sands - William S.
 225 Smith - N. W. and Mrs E. M.
 246 Smith - Percy M. + Mabel E
 273 Staley - W. M. + Della, Walter M. Jr.
 274 " " " "
 275 " " " "
 276 " " " "
 286 Sanders Percy
 292 Shelton Mary
 297 Sanderson E. Paul J. F.
 300 Snyder H. A.

adv. First State Bank of Plain City, 18 12434
 Stetzel Martin R. 12438
 " " " " same
 H. D. Huffman + Company 12498
 Rausch O. W. + E. 12538
 Columbus Mutual Life Ins Co. 12367
 " " " " 12367
 Sinclair Oil Refining Co. 11975
 Marysville Buick Co. 12643
 Levine Frank. 12447
 " " " " "
 " " " " "
 Hanawalt Charles E. 12681
 Owens Mrs. F. A. 12716
 Hardin Co. Bank, Co. 12579
 " " " " 12520
 " " " " "
 " " " " "
 Winston C. D. 12730
 Riley F. E. 12784
 Huffman H. J. and Co 12801
 Douglas E. S. 12860
 City Loan + Savings Co. 12661
 Stucky R. S. 12803
 Claiborne Finance Co. 12832
 Swartz William 12512
 Citizens Home + Savings Co. 12893
 Hauger William F. as Adm. 12028
 Merriman M. F. 12910
 Anderson, H. P. Receiver 13053
 " " " " 13062
 Deposit Banking Co 13122
 " " " " 13123
 " " " " 13124
 Delaware Savings Bk 13125
 " " " " 13126
 Andrews J. F. + Sarah 13140
 Rausch Albert Adm. 13203
 State ex rel. J. J. Fulton Supt. 13263
 " " " " 13262
 " " " " 13261
 " " " " 13260
 " " " " 13277
 Hutchinson P. E. 13358
 State ex rel J. J. Fulton Supt 13328
 Farmers Lend + Inv Co 13356

S
 T
 U
 V
 W
 X
 Y
 Z

42	Iway	Pearl et al	vs	Famer + Merchants Bk Milford Ct.	12523
58	Taylor,	H.A.	v	Hestlake Charles,	12181
64	Pedrick	J. A.	"	Pry Roy S. et al.	12589
74	Witton metal mfg Co		"	Federal Brass & mfg Co	12568
118	Tanner	Edna M. Exec.	vs.	Baker Sam	12756
129	Taylor	H.A.	"	Lee J.W.	12777
133	"	" "	"	Bolenbaugh Fred et al.	12786
210	Thompson	Edward H et al	"	Althaus L.E.	13096
264	Turner	William	"	Eastman Jacob	13249

191 Taylor 7
257 Thorpe - P

T

Bk Milford Ct. 12523
les. 12181
at. 12589
Mfg Co 12568
m 12756
W. 12777
red at. 12786
13096
cob 13249

191 Taylor W. F and A. C. adv Comm Savings Bank 12985
257 Thorpe - Pearl + Ruth " City Loan + Savings Co 13148

T
U
V
W
X
Y
Z

12370	Union Banking Company unincorp.	vs.	Kelly, Raphael and J. B. Jeffries	3
12450	Union Banking Co. of W. Mansfield	"	Perkins F. W.	26
12495	" " " " Marysville	"	Peer, C. E. and Peer, Minta G.	32
12541	The U. S. Rubber Co.	"	Mey, Elm, J. et al.	66
12421	Union Banking Co. of W. M.	"	Jeffries J. B. et al	96
12682	Union County Saving + Loan Co	"	King Eva A. - ne -	101
13272	Union Banking Co	"	Creston Postu Servic	266

U

l J. B. Jeffries	3
W.	26
r, Minto G.	32
etal.	66.
R et al	96.
	101
tu Lewis	266.

U
V
W
X
Y
Z

12307 The Virginia Joint Stock Land Bank Co. vs.
12632 Varnes Nettie Slavin .

S. W. Cupps et al
Kelso Isaac.

17
79.

P7
79.

V
W
X
Y
Z

27	Hetzl	Martin R.	vs.	Salisbury	A. et al.	12438	1	Winston
108	Winston	C. D.	vs.	Mills	J. A. et al.	12715	4	Wedding
121	Winston	C. D.	vs.	Stiner	W. F.	12730	4	Wedding
189	Winter	Lloyd	"	Laird	Agnes Georgia	12988	7	Welsh
217	Winter	Willard E.	"	Brightler	Eda. et al.	13060	7	"
224	Watts	J. J.	"	Joliff	B. H. et al.	13138	27	Watson
254	Westlake	M. C.	"	Fogle	W. S.	13211	34	Warren
278	Welgus	O. A. Admer	"	Henneke	Edward et al.	13246	58	Westlake

101 Wagner
119 Wedding
157 Wetherill
158 Westlake
178 Wilt
188 Willis
188 Williams
188 Willis: Ruth,
241 Wright
285 Welch John
13 Willison

et al.	12438	1	Winston	E. T.	adv.	Miller	L. H.	12372
et al.	12715	4	Wedding	Harvey M.	"	Kentucky Joint Stock Land Bank		12095
F.	12730	4	Wedding	Esther L.	"	"	"	12095
Georgia	12988	7	Welsh	E. B.	"	Richwood Farmers Exchange Co.		12379
et al.	13060	7	"	B. F.	"	"	"	12379
et al.	13138	27	Watson	Richard	"	Stetzel	Martin R.	12438
S.	13211	34	Warren	W. W.	"	Arthur	George Y.	12470
et al.	13246	58	Westlake	Charles	"	Taylor	H. A.	12181
		101	Wagner	Eva A. (King)	"	Union County Savings & Loan Co.		12682
		119	Wedding	Harvey M.	adv.	Goodrich	C. E.	11740
		159	Wetherill	Motor Co.	adv.	Commercial Loan & Finance Co.		12799
		158	Westlake	E. B.	"	Lutz J. M. & Henderson F. L.		12884
		178	Wilt	H. A.	"	The Economy Hog & Cattle Powder Co.		12937
		188	Willis	L. E. Zora et al.	"	Citizens Home & Savings Co.		12893
		188	Williams	Grace; H. W. et al.	"	"	"	12893
		188	Willis: Ruth, Forest, Dwight et al.		"	"	"	12893
		241	Wright	Lulie B.	"	H. P. Anderson Review		13157
		285	Welch	John W. & Mary J.	"	Col Mutual Life Ins Co		12979
		13	Willison	J. F.	"	Maxwell	J. S.	12460

X



X
Y
Z

Young
Goder

Y

Young
Goder

Hadley
J. M.

adv.

Pace

P.W.

8 12380

"

Mercer & Carpenter

35 12503

110
291

Zeigler
Zeigler Iron

Z

110	Zeigler	Irene S	adv.	Hare	H. M. Recinn	12655
291	Zeigler	Irene, Edna Pearl & A. J.	"	State ex rel	J. G. Fulton Supt. Asses.	13233.

COMMON

COMMON PLEAS

TERM, A. D. 19

PROCEEDINGS

EXECUTION DOCKET, UNION COUNTY

COMMON

LANGHORN BROTHERS, WAPARONETA, OHIO F-30197-4

COST BILL

Dolls. Cts. Dolls. Cts.

Judgment Jan. 18, 1929
with interest @ 7% from

Att'ys for Plaintiff John W. Dailey

Att'ys for Defendant

No. of Case 12372

Petition Filed Jan 18 1929

Precept filed " 18 1929

Execution issued " 18 1929

L. H. Miller Plaintiff

vs.

E. T. Winston Defendant.

Sheriff's Return

Sheriff's Office, Union County, Ohio, February 9, 1929.

Received this writ on the 9th day of February 1929 at 8 o'clock A. M., and pursuant to its command, finding no goods and chattels upon which to levy, I made a Court House Levy upon the following real estate in the name of Edward T. Winston, as follows:

Real Estate situated in the County of Union, in the State of Ohio, and in the Village of Marysville and bounded and described as follows:

Beginning at a stake south east corner out lot No. 20, in said town of Marysville, Ohio, thence with the west line of Main Street 2 E. 141 feet to a stake in the south margin of street connecting Main Street with West 7th street; thence with the South margin of said street N. 88 W. 91 feet to a stake; thence S. 25 E. 84 1/2 feet to a stake (52) feet north 38 W. from the west margin of Main Street; thence S. 8 1/2 E. 67 1/2 feet to a stake in the south line of said out lot No. 20; thence with said line S. 88 E. 40 feet to the beginning.

Containing 30 square poles, more or less, and being a part of out lot No. (20) in said Town of Marysville, Ohio.

Sheriff's Fee \$2.50

J. B. Lingel, Sheriff
By Mary E. Cline, Deputy

SHERIFF'S RETURN.

Sheriff's Office, Union County, Ohio
September 4, 1935.

Received this writ on the 4th. day of September 1935, at 10 o'clock A.M., and pursuant to its, command finding no goods and chattels upon which to levy and make a part of this writ I levied on the 4th. day of September 1935 upon the following described real estate, to-wit:

Situated in the Village of Marysville, County of Union and State of Ohio.

Beginning at a stake in the S. E. corner of Out Lot No. 20 in said Town of Marysville, Ohio; thence with the west line of Main Street 2 degrees E. 141 feet to a stake in the south margin of the street connecting Main Street with West Street; Thence with the south margin of said street N. 88 deg. W. 91 feet to a stake; thence S. 25 deg. E. 84.5 feet to a stake 52 feet N. W. from the west margin of Main Street; thence S. 8 1/2 degrees E. 67.5 feet to a stake in the south line of said Out Lot No. 20; thence with said line S. 88 deg. E. 40 feet to the beginning, containing 30 square poles more or less. Being a part of Out Lot No. 20 in said town of Marysville.

I hereby return this writ this 7th. day of Nov. 1935, no money made.

2.50

William Rausch, Sheriff.
By A. Grigsby, Deputy.

Received this
and pursuant to
no goods and cha
the following Re
Situated in T
Village of Marys
Being the ea
and the east half
Fee \$2 ⁵⁰/_{xx}

Received th
pursant to its comm

follow
Logan
bounde
from w
50 fee
line o
100 fe
less.

Sherif

Received th
its command afte
wit to make the
10 o'clock A. M. be

The fol
County
2994 an
on a po
running
south 1
old sto
bears n
thirty
links t
north t
on a po
west th
eighty
eight d

PROCEEDINGS

Sheriff's Return

Sheriff's Office, Union County, Ohio
January 21, 1929 -

Received this writ on the 19th day of January 1929, at 8 o'clock A.M. and pursuant to its command on the 21st day of January 1929, finding no goods and chattels upon which to levy I made a Court House Levy upon the following Real Estate in the name of E. T. Minstons as follows:

Situated in the State of Ohio, in the County of Union and in the Village of Marysville, bounded and described as follows:

Being the east half of In. Lots Number one hundred fifty five (155) and the east half of one hundred fifty eight - (158) in said Village.

Fees \$2 ⁵⁰/_{xx}

J. B. Linguel - Sheriff
By Mary E. Cline - Deputy

Sheriff's Return

Sheriff's Office, Logan County, Ohio
January 24th, 1929.

Received this writ on the 23rd day of January 1929 at 10 o'clock A.M., and pursuant to its command I levied on the 24th day of January 1929, upon the

following described premises situate in the State of Ohio, County of Logan and Village of West Mansfield, part of Survey 775 and 6155 and bounded and described as follows:

Beginning at an iron stake in the North line of State Street from which the North east corner of town lot No.----- bears S. 14 1/2 deg. E. 50 feet distant; thence N. 14 1/2 deg. W. 150 feet to a stake in the North line of State Street; thence with the North line of said street 75 1/2 deg. E. 100 feet to the place of beginning, containing 35/100 of an acre more or less.

This writ returned this 29th day of January 1929.

Sheriff's Fee \$3.27.

Kenneth Smith
SHERIFF of Logan County, Ohio.

Sheriff's Return

Sheriff's Office, Delaware County, Ohio
January 30, 1929.

Received this writ on the 23' day of January 1929 at 9 o'clock A.M. and pursuant to its command after diligent search I failed to find any goods or chattels whereon to levy this writ to make the money or any part thereof. I therefore on the 23' day of January 1929 at 10 o'clock A.M. levied this writ upon.

The following described real estate situated in Township of Scioto, County of Delaware and State of Ohio, to-wit: That part of Surveys No. 2994 and 5500 bounded and described as follows, viz: Beginning at a stone on a post at the corner of said surveys and Surveys No. 2993 and 3008, running thence north seventy seven degrees twenty minutes east along the south line of said Survey No. 2994 twenty two rods fifteen links to the old stone corner of M. P. Runnel's land (white oak ten inches in diameter bears north sixty degrees east eight links); thence north seven degrees thirty minutes west along said Runnel's west line thirty six rods three links to a stone on a post in the south line of the State road; thence north thirty nine degrees west three rods five and one-half links to a stone on a post on the north line of said State Road; thence north eight degrees west thirty one poles to a stone on a post near a white oak; thence south eighty one degrees west eleven poles to a stone on a post; thence north eight degrees west fourteen poles to a stone on a post near a red oak and

Jan 18 1929
led " 18 1929
received " 18 1929

February 9, 1929.

1-
e
d
n
-
E.
e
rt

Deputy

A.M., and
y and make
following
Ohio.
Town of
141 feet
West Street
t to a
west mar-
south line
he begin-
o. 20 in

eriff.
uty.

PROCEEDINGS

Sheriff's Return

Sheriff's Office, Union County, Ohio

January 21, 1929 -

Received this writ on the 19th day of January 1929, at 8 o'clock A.M. and pursuant to its command on the 21st day of January 1929, finding no goods and chattels upon which to levy I made a Court House Levy upon the following Real Estate in the name of E. T. Winston as follows:

Situated in the State of Ohio, in the County of Union and in the Village of Marysville, bounded and described as follows:

Being the east half of In. Lots Number one hundred fifty five (155) and the east half of one hundred fifty eight - (158) in said Village.

Fee \$2 $\frac{50}{xx}$

J. B. Lingard - Sheriff.
By Mary E. Cline - Deputy.

Sheriff's Return.

Sheriff's Office, Logan County, Ohio.

January 24th, 1929.

Received this writ on the 23rd day of January 1929 at 10 o'clock A.M., and pursuant to its command I levied on the 24th day of January 1929, upon the

following described premises situate in the State of Ohio, County of Logan and Village of West Mansfield, part of Survey 775 and 6155 and bounded and described as follows:

Beginning at an iron stake in the North line of State Street from which the North east corner of town lot No.----- bears S. 14 $\frac{1}{2}$ deg. E. 50 feet distant; thence N. 14 $\frac{1}{2}$ deg. W. 150 feet to a stake in the North line of State Street; thence with the North line of said street 75 $\frac{1}{2}$ deg. E. 100 feet to the place of beginning, containing 35/100 of an acre more or less.

This writ returned this 29th day of January 1929.

Sheriff's Fee \$3.27.

Kenneth Smith
Sheriff of Logan County, Ohio.

Sheriff's Return.

Sheriff's Office, Logan County, Ohio.

eight degrees west fourteen poles to a stone on a post on the north bank of said creek from which stone is a box elder twenty two inches in diameter south fifty five and one half degrees west twenty six and one half links; thence up the middle of said creek with the meanders thereof to a point in the middle of said creek where west line of the old Benjamin Carr farm intersects said creek; thence with the west line of the said Carr farm and continuing with the middle of the County Road south seven and one-half degrees east one hundred and seventeen poles; thence continuing with the middle of said road north eighty-four and one-half degrees east two and one-half poles to a stone thence south ten degrees east one hundred and seventy five poles to a stone at the intersection of said County Road with the middle of said State Road; thence continuing the same course nineteen and one half poles to a stake in the south line of said survey No. 5500 and thence with said survey north eighty-one degrees east one hundred eighteen poles to the place of beginning, containing 220 acres, more or less.

All of the right, title and interest of E. T. Winston in the above described Real Estate is hereby levied upon, and by reason of prior liens I hereby return this writ this 30, day of January, 1929.

Veley E. Main, Sheriff.

Sheriff's Fee \$2.66.

By J. M. Schaffner, Deputy.

*its con
writ to
10 o'clock*

*want to
wry this
29 at*

EXECUTION DOCKET, UNION COUNTY

COMMON

LANGHORN BROTHERS, WAPARONETA, OHIO P-30197-4

COST BILL	Dolls.	Cts.	Dolls.	Cts.	
Judgment Interest @ 8% from Jan. 22, 1929	211	44			Att'ys for Plaintiff <i>Richard C. Phall</i> Att'ys for Defendant No. of Case <i>12373</i> Petition Filed <i>Jan. 22 1929</i>
					<i>Glen L. Cline, Trustee of Howard Epps Plaintiff</i>
					<i>P. R. Johnson, Lucy Johnson + C. B. Chappell. Defendants.</i>
					<i>May 13 - 1929, Received of <i>C. B. Chappell</i> on above judgment \$50.⁰⁰ <i>May 11 - 1929</i> <i>Glen L. Cline</i> Trustee -</i>

Sheriffs Office, W
Received
To its command I ret
Judgment.
Fees 75¢

Sheriffs
Received
11 o' clock
a Court
in the m

Re
th
be
Be
Gr
w
We
Sc
24
Cr
6.
Sc
We
fr
11
Be
pa
Th
Ch

PROCEEDINGS

Phrall
Jan. 22 1929

Sheriffs Return.
Sheriffs Office, Union County, Ohio,
Received this writ on the 23rd day of January 1929 at 3 o'clock P.M. and pursuant to its command I return this writ this 18th day of February, 1929, having made \$26.42 on this judgment.
Fees 75¢
February 18, 1929.
J. B. Lingrel Sheriff
By Mary E. Cline, Deputy.

Sheriffs Return.
Sheriffs Office Union County, Ohio. Dec 31-1929.
Received this writ on the 30 day of December 1929 at 11 o'clock A.M. and on the 31 day of December, I made a Court House Levy upon the following Real Estate in the name of Guy M. Chappell, as follows:

May 13 - 1929.
Chappell on
May 11 - 1929.
Dellme
Trustee -

Real Estate situated in the Counties of Union and Champaign, in the State of Ohio, and in the Township of Allen and Rush, and bounded and described as follows: Being part of Survey No. 2669, Beginning at a stake in the center of the Milford and North Darby Gravel Road and in the North line of Luther Wood's land; thence with the center of said road North 31 1/4° W. 44.08 poles, North 24° West 7.20 poles, North 8° West 16.86 poles to a stake; thence South 57 3/4° West 66.04 poles to a stake and stone; thence North 24 1/2° West 20.64 poles to a walnut stake on the bank of Big Darby Creek; thence down said creek South 47 1/4° West 32 poles S. 19° West 6.52 poles South 21 1/4° East 9.32 poles, South 65 1/2° East 18.32 poles South 26 1/2° East 18.20 poles South 38° East 31.60 poles, South 31° West 15 poles to two buckeyes on the bank of said Darby Creek and in the North line of Luther Wood's land; thence with said Wood's line N. 57 1/2° East 94.28 poles to the place of beginning,
Containing 41 acres, more or less.
Being 10.50 acres in Union County, Ohio, and 30.50 acres in Champaign County, Ohio.

This Real Estate deeded from Charles W. Chappell and Alice Ann Chappell (husband and wife) to Guy M. Chappell, April 27th, 1929.

J. B. Lingrel Sheriff
By Mary E. Cline Deputy

EXECUTION DOCKET, UNION COUNTY

COMMON

LANGHORN BROTHERS, WAPARONETA, OHIO F-30197-4

COST BILL

Dolls. Cts. Dolls. Cts.

Judgment
Interest @ 8% from Jan. 16, 1929

112 98

Att'ys for Plaintiff *Huston & Robinson*

Att'ys for Defendant

No. of Case 12370

Petition Filed Jan 16 1929

Execution issued Jan. 24, 1929

*Union Banking Co., unincorporated
Plaintiff*

vs.

*Raphael Kelly and
J. B. Jeffries*

*Sheriff's Office
Received*

*and pursuant to
levy, I did out to
following Real E*

Real Estat
the Townsh
No. 3235,
Beginning
Gravel Roa
said line
Nebbit Jan
land N. 10
Dally's la
and Zell B
of Mary L.
to a stone
the north
in the cen
11° E. 34.
Co

Fees \$5.12

PROCEEDINGS

Sheriff's Return

Sheriff's Office, Union County, Ohio

Jan 29, 1929.

Received this writ on the 26th day of January 1929 at 11 o'clock A. M., and pursuant to its command finding no goods and chattels upon which to levy, I did on the 28th day of January, 1929, make a Court House Levy upon the following Real Estate in the names of J. B. Jeffries and Eva Jeffries as follows:

Real Estate situated in the County of Union, State of Ohio, and in the Township of York, and bounded and described as follows: Surveys No. 3235, 3236 and 5290. Beginning at a stone in the center of the Byhalia and West Mansfield Gravel Road in the Survey lines dividing said Surveys; thence with said line South 73° 15' East 57.20 poles to a stone, S. E. corner to Nebbitt January's land; thence with the east line of said January's land N. 10° 42' East 940 poles to a stone S. W. corner to Hale I. Dally's land; thence with the south line of said land of Iva L. Dally's and Zell B. Dally's S. 76° E. 125.50 poles to a stone in the west line of Mary L. Kellies land; thence with said line S. 10° 45' W. 44 poles to a stone; Northeast corner to Rebecca M. Hines land; thence with the north line of said road N. 76° 30' West 183.20 poles to a stone in the center of the road; thence with the center of said road N. 11° E. 34.60 poles to the beginning, Containing 47 acres, more or less.

Fees \$5.12

J. B. Lingrel Sheriff
By Mary E. Cline Deputy

row
d Jan 16 1929
w issued Jan. 24, 1929
unincorporated
Plaintiff

PROCEEDINGS

March 12 1928

Entry filed Sept 4, 1928

Stock Land Bank Plaintiff

1929. and pursuant to its estate, to-wit.

No. at the east 1540 nce ction; of

north by their a orth

in being st

Sheriff Deputy

STATE OF OHIO)) SS.

IN THE COURT OF COMMON PLEAS

Vertical text on the left side of the page, appearing to be a continuation of a document or a list of names, partially obscured and difficult to read.

Sheriff's Return SHERIFF'S RETURN. Sheriff's Office, Champaign County, Ohio. January 31, 1929. At this writ on the 31st day of January 1929 at 2 o'clock P. M. ... The property of Harvey M. Wedding and Ester L. Wedding ... part of Virginia Military Survey No. 9027 patented to to-wit: Beginning at stake in the Springfield and Mechanics-d and corner to land formerly belonging to Williams J. ...

Also the following described real estate situated in the same county, State and Township and being part of Military Survey No. 4602 and 4741, beginning at a stake on south line of the survey and southeast corner of land deeded by William Rippetoe to H. E. Black; thence with the survey line N. 56° 30' E. 752 feet to a stone in Benedict's line; thence with Benedict's line N. 32° 50' W. 1512 feet to a stone in the South line Joe ... premises to Ephram Dally for greater certainty of ...

At this 1st day of February 1929 on account of prior liens. Kenneth Smith, Sheriff of Logan County, Ohio. I Sheriff's Return - State of Ohio Cuyahoga County. of the within named defendant being found did on the 27th day of Sept. A. D. 1929. at the hour P. M. levy the annexed Writ upon the following ... and 28 and all of the Sublots Nos. 29, 30, 31, 32, 33, feet of Sublot No 34 in the Joseph Novogroder ... findings by me, under and by virtue of the annexed same is returned; no money made, not satisfied. E.G. Hanratty Sheriff Jas. Wallace Deputy

11 o'clock 1929 and following

7 els 6/10

1, A. D. 1928

1928

STATE OF OHIO)
UNION COUNTY)
KENTUCKY JOINT STOCK LAND BANK,
Plaintiff,
-vs-
HARVEY WEDDING AND ESTHER WEDDING
his wife, et al.,
Defendants.

RELEASE OF LAND
FROM LIEN OF JUDGMENT AND LAND LEVY

FOR A VALUABLE CONSIDERATION, the receipt of which is hereby acknowledged, the Kentucky Joint Stock Land Bank does hereby release and discharge from all lien, encumbrance, charge, claim or interest which it may have therein by virtue of a judgment recovered by it in the above entitled suit and a land levy made by the Sheriff of Cuyahoga County, Ohio, pursuant to an execution upon said judgment issued to said Sheriff, as appears on pages 99 and 151 of Foreign Execution Docket No. 7 of the Sheriff of Cuyahoga County, the following described premises, to-wit:
1. Situated in the City of Cleveland, County of Cuyahoga, State of Ohio, and being the Northernly 2-66/100 feet of Sublots Nos. 27 and 28 and all of Sublots Nos. 29, 30, 31, 32, 33 and the Southernly 25 feet of Sublot No. 34 in The Joseph Novogroder Proposed Subdivision of East 77th Street.
2. Situated in the City of Cleveland, County of Cuyahoga, State of Ohio, and known as being Sublots Nos. 3 and 4 in L.J. Hostetler's Subdivision of part of Original One Hundred Acre Lot No. 371, as shown by the recorded plat in Volume 46 of Maps, page 7 of Cuyahoga County Records, and together forming a parcel of land 101.01 feet front on the Easterly side of Lake View road N.E., 108.55 feet deep on the Southernly line, 122.77 feet on the Northernly line, which is also the Southernly line of Oehlman Avenue, N.E. and 100 feet in the rear, as appears by said plat and having upon same apartment known as Lake View Apartment, located at 927 - 935 Lake View Road. Including also any and all other real property situated in Cuyahoga County, belonging to Defendant, or any of them, or in which they, or any of them, have an interest, without, however, waiving or in any manner affecting the lien, charge or encumbrance of said judgment and any land levies made pursuant thereto, upon any lands of Defendants, or any of them, not situated in Cuyahoga County, Ohio.

IN WITNESS WHEREOF, the KENTUCKY JOINT STOCK LAND BANK has caused this instrument to be signed and its corporate seal to be hereunto affixed by its President and Asst. Secretary thereunto duly authorized, this 1st day of December 1930.
Signed and acknowledged in the presence of:
A.C. McElroy
Clifford Wynn

KENTUCKY JOINT STOCK LAND BANK
By C.N. Manning
Attest J. Robt. Smith
Asst. Secretary.

STATE OF KENTUCKY)
COUNTY OF GAYETTE)

BEFORE ME, A Notary Public in and for said County, personally appeared C.N. Manning, President, and J. Robt. Smith, Assistant Secretary of the Kentucky Joint Stock Land Bank, the corporation which executed the foregoing instrument, who acknowledged that the seal affixed to said instrument is the corporate seal of said corporation; that they did sign and seal said instrument as such President and Secretary in behalf of said corporation and by authority of its Board of Directors; and that said instrument is their free act and deed, individually and as such President and Secretary, and the free and corporate act and deed of the said President and Joint Stock Land Bank.

IN TESTIMONY WHEREOF, I have hereunto subscribed my name and affixed my official seal this 1st day of December, 1930.

Luise West
Notary Public

State of Ohio)
Cuyhoga County)
Kentucky Joint Stock Land Bank
vs.
Harvey M. Wedding & Esther L. Wedding, et al.

No goods or chattels of the within named defendant being found whereon to levy, I did, on the 18th day of June A.D. 1930, at the hour of 9 o'clock 30 minutes A.M., levy the annexed writ upon the following described lands and tenements, to-wit:
Situated in the City of Cleveland, County of Cuyhoga and State of Ohio, and known as being Sublots Nos. 3 and 4 in L.J. Hostetters Subdivision of part of original 100 acre lot No 371, as shown by the recorded plat in Volume 46 of maps, Page 7, of Cuyhoga County Records, and together forming a parcel of land 101.01' front on the Easterly side of Lakeview Road, Northeast, 108.55' deep on the Southerly line, 122.77' deep on the Northerly line, which is also the Southerly line of Ohlman Avenue, Northeast, and 100' in the rear, as appears, by said plat, and having upon same apartment known as Lakeview apartment located at 927-935 Road.

No further proceedings by me, under and by virtue of the annexed writ and the same is returned; no money made, not satisfied.

E.J. Hansatty, Sheriff
By Jas. Wallace Deputy Sheriff.

County, Ohio.
1929.
at 2 o'clock P. M.
1929, upon the
Ester L. Wedding
County, Ohio, and
stented to
and Mechanics-
Williams J.
M. and P. R. R;
w line; thence
crossing road
98 3/4° East 99.68
line South 22°
in diameter bears
a stake;
1/4° East 147.65
inning, said
and excepting
p and survey,
corner of the
ed by J. C.
to a stone;
Urbana road;
ing, containing
more or less.

Feb 11 1929
at 11 o'clock
19
court of
id.
129
and
following

\$4.26
for 666-2/3
nd in same
passing the
stake on
N. 55° 35'

Filed Dec 11-1930 Floyd C. Reno Clerk

...m Rippetoe to H. E. Black; thence with
line N. 30° 30' E. 752 feet to a stone in Benedict's line; thence with
Benedict's line N. 32° 50' W. 1512 feet to a stone in the South line Joe
Black's 45 acres in same survey; thence S. 55° 35' W. 700 feet to a stake another
corner of H. E. Black's land; thence with his line 30° 50' E. 1515 feet
to the beginning, containing 25-13/100 acres, errors excepted.

Also the following described real estate situated in the same
township, County and State, being part of Military Survey No. 1118, beginning
on the South line of the tract above described at a stone S. 56° 30' W. 407½
feet from the southeast corner thereof; thence south 33° 30' E. 247½ feet to
a point in the Woodstock and Mingo pike; thence Northwest with the pike, 288-3/4
feet to a stake in the north line of the survey; thence North 56° 30' E. 148½ feet
to the beginning, containing 42/100 of an acre.

The last two tracts above described being the same premises conveyed
by William Rippetow to Peter Black by deed recorded in Book 62, page 164 of
the records of deeds of Champaign County, Ohio; the premises above described
being that conveyed to John J. Corbet by Joe Black by deed dated January 3rd
1910, and recorded in Vol. 91 page 366 of Champaign County, Ohio. Records of
deeds and the same premises devised to Winifred Corbett by John J. Corbett by
will dated April 26th, 1912 and which will was admitted to Probate in
probate Court of Champaign County, Ohio, on September 27th 1916, with the
following exceptions: being 7 acres of land off the S. W. corner of the above

described real estate sold to A. T. Corbett in 1908 and bounded and described
as follows: being part of Military Survey No. 4602, beginning at a stone in
the corner of H. E. Black's land and lands of A. T. Corbett; thence S. 16° 35'
E. with Corbett's line 58.56 poles to a stone in the South line of Military
Survey No. 4602 and in the North Line of Bellefontaine and Woodstock Pike;
thence with said pike N. 56° 30' E. with said Military Survey line and the
North line of said pike 19.1 poles to a stone; thence North 16° 13' W.
parallel with the West line 58.8 poles to a stone; thence S. 55° W. 19.1 poles
to the place of beginning, containing 7 acres making this Deed call for 39.57
acres after deducting the exceptions of 7 acres as described and noted above
in this deed.

Also the following described real estate situated in State of Ohio,
County of Champaign, and City of Urbana and being the property of Harvey M.
Wedding, and described as follows:

Lots No. 72, 73, 74, 75, 76, In Sun-Set addition, - as the same are
numbered and designated on the recorded plat of Land subdivided by H. M.
Wedding and known as the Sunset division, said Plat being of record in Plat
Book D. at page 75 of the plat records in the office of the Recorder of
Champaign County, Ohio, Being part of the same premises conveyed to the
grantor herein by the grantee by deed dated October 18th 1926, and recorded in
Vol. 111 at page 225 of the deed records of Champaign County, Ohio, be the
same more or less, but subject to all legal highways.

And on March 18th 1929 this writ ordered returned by Plaintiff's
Atty. without further proceedings.

Fees \$2.66.

Wilbur Wilkins.

Wilbur Wilkins

Survey No. 4602 and in the North Line of said Survey
thence with said pike N. 56° 30' E. with said Military
North line of said pike 19.1 poles to a stone; thence North 16° 13' W.
parallel with the West line 58.8 poles to a stone; thence S. 55° W. 19.1 poles
to the place of beginning, containing 7 acres making this Deed call for 39.57
acres after deducting the exceptions of 7 acres as described and noted above
in this deed.

Also the following described real estate situated in State of Ohio,
County of Champaign, and City of Urbana and being the property of Harvey M.
Wedding, and described as follows:

Lots No. 72, 73, 74, 75, 76, In Sun-Set addition, - as the same are
numbered and designated on the recorded plat of Land subdivided by H. M.
Wedding and known as the Sunset division, said Plat being of record in Plat
Book D. at page 75 of the plat records in the office of the Recorder of
Champaign County, Ohio, Being part of the same premises conveyed to the
grantor herein by the grantee by deed dated October 18th 1926, and recorded in
Vol. 111 at page 225 of the deed records of Champaign County, Ohio, be the
same more or less, but subject to all legal highways.

And on March 18th 1929 this writ ordered returned by Plaintiff's
Atty. without further proceedings.

Fees \$2.66. *Wilbur Wilkins.*
Wilbur Wilkins Sheriff

29
11 o'clock
19
out of

Sheriff's Return.

Sheriff's Office, Logan County, Ohio.

February 1st, 1929.

*Received this writ on the 1st day of February 1929 at 10 o'clock P.M. and
in pursuance to its command I levied on the 1st day of February 1929, upon the following
real estate there being no chattels upon which to levy.*

The following described premises situated in the County of Logan in the
State of Ohio and in the Township of Perry and bounded and described as
follows:

FIRST TRACT: Being part of Military Survey No. 5091, Beginning at two sharp
pointed stones Northeast corner to Paul Bissell's land in the east line of
said Survey; thence north 1 deg. 25' East 25 and 37 1/2/100 chains to a stone;
thence north 88 deg. 40' West 39.93 chains to a stone, iron-wood, beech and
ash; thence South 1 degree 25' West 21 and 37 1/2/100 chains to a stone northwest
corner to Paul Bissell's formerly Richard Armstrong's; thence South 88 deg.
40' East 39.93 chains to the place of beginning, containing 85.35 acres of
land, excepting therefrom all of the land lying and being on the east side of
the road leading from East Liberty to Rushsylvania.

SECOND TRACT: Also the following described real estate situate in Logan
County, Ohio, Perry Township, Survey No. 13432 to-wit: Beginning at a stake,
Southwest corner to Supler; thence South 87 1/2 deg. East 136 poles to a stake
in said Supler's line and corner to J. M. Dickinson's (in 1869); thence
South 1 1/2 deg. West 59 poles to a stake; thence South 67 1/2 deg. West 151 poles
to a stone; thence North 2 1/2 deg. East 121 poles to the place of beginning,
containing 76.25 acres of land.

THIRD TRACT: Also the following part of Survey No. 5091 in said County and
Perry Township; beginning at a stone in the East Liberty and Rushsylvania
Road and in the South line of James Akey; thence South 89 deg. East 25 poles
to a stone thence South 2 1/2 deg. West 25 1/2 poles to a stone; thence South 67 1/2
deg. West 11-3/4 poles to the center of said road; thence North 23 1/2 deg.
West 33 poles to the place of beginning, containing 2.89 acres of land.
Being the land conveyed to Ellis Akey by John Winner and wife on the 4th day
of June A. D. 1869 by deed which is recorded in Book 46 at page 611 of the
Deed Records of said Logan County and conveyed to Ephram Dally by Ellis Akey
and wife by deed dated March 20th 1895 and recorded in Deed Book 84 at page
307 of Logan County Deed Records reference being hereby made to the deeds
conveying the said premises to Ephram Dally for greater certainty of
description. Being the same premises conveyed to the Grantors herein
Harvey M. Wedding by Deed recorded in Vol..... at page.... of the Deed
Records of said Logan County, Ohio.

ALSO the following part of Surveys Nos. 12395, 12399, 12402, 12427 and
12428. Beginning at a stone in the center of the Newton and Middleburg Road

*This writ returned this 1st day of February 1929 on account of prior liens.
Sheriff's Fee \$3.27. *Kenneth Smith, Sheriff of Logan County, Ohio.**

Sheriff's Return - State of Ohio Cuyahoga County

*No goods or chattels of the within named defendant being found
whereon to levy I did on the 27th day of Sept. A.D. 1929. at the hour
of 2 o'clock 30 min. P.M. levy the annexed Writ upon the following
described lands and tenements to-wit: The northerly 2 66/100 feet
of Sub lots Nos. 27 and 28 and all of the Sublots Nos. 29, 30, 31, 32, 33,
and Southerly 25 feet of Sublot No 34 in the Joseph Hoogroder
proposed Sub-division on East 77th Street.*

*no further proceedings by me, under and by virtue of the annexed
Writ and the same is returned; no money made, not satisfied.*

*E.G. Harratty Sheriff
Jas. Wallace Deputy*

Fees \$6.76.

ESOR FILED OF LOGAN COUNTY, OHIO
RECEIVED FEBRUARY 05 1929
-A3-
LOGAN COUNTY, OHIO
RECORDED IN BOOK TWENTY SEVEN

The following real estate situated in the Township of Jefferson, County of Logan, State of Ohio and bounded and described as follows: Situate in Jefferson Township, Logan County, Ohio and in Surveys Nos. 3436 and 5089.

Beginning at three (3) beeches in the west line of Thomas Hall's Survey; thence south 79 degrees West 125 poles to a beech, sugar and ironwood (original corner Daniel Butler); thence North 10-5/10 degrees West 78-1/3 poles to a stone; thence north 79 degrees East 125 poles to a stone and poplar; thence south 10-5/10 degrees East 78-1/3 poles to the beginning, containing sixty-five (65) acres, be the same more or less.

ALSO part of Survey No. 5089 and beginning at the southeastern corner of the above described tract; thence one (1) rod in width and in a Southerly direction until it strikes the Zanesfield and Newton Road being the same premises conveyed by Johnathan N. Harris to John S. Rogers by deed dated February 12th 1842 for road purposes.

Being the same premises conveyed by Emma Bower and Joseph H. Bower to Hope D. Hodges, January 24th 1913 and recorded in Logan County, Ohio Deed Records Volume 113 page 79.

The following described premises situated in the County of Logan in the State of Ohio and in the Township of Jefferson and bounded and described as follows:

FIRST TRACT: Being a part of Survey No. 2674 and bounded as follows: Beginning in the center of the Zanesfield and North Greenfield gravel road and in the east corner to William S. Lyle's land; thence S. 80 deg. W. along said Lyle's line 78.4 poles to a stone; thence N. 8 $\frac{1}{2}$ deg. W. 138 $\frac{1}{2}$ poles to the center of the aforesaid road; thence along the center of said road 80 poles to the place of beginning, containing 73 acres and 63 poles be the same, more or less.

SECOND TRACT: Situate in the same County, State and Township and being part of Military Survey No. 2674 and bounded as follows: Beginning at an iron stake located in the center of the gravel road leading from North Greenfield to Zanesfield and being the northwest corner to the M. L. Figley land; thence S. 5 $\frac{1}{2}$ deg. E. 134.48 rods to a post; thence S. 85 $\frac{1}{4}$ deg. W. 50.64 rods to an iron stake which marks the Southeast corner of A. D. Elliott's land; thence N. 5 $\frac{1}{4}$ deg. W. 118.30 rods to an iron stake in the center of said road; thence with the center of said road N. 66 deg. E. 53.03 rods to the place of beginning, containing 40 acres

The following described premises situated in the County of Logan in the State of Ohio and in the Township of Perry and bounded and described as follows: Being part of Surveys Nos. 5091, 5088 and 5883. Beginning at a stone (witness a hickory S. 5 deg. W. 45 links) in the south line of Survey No. 5091 and Southwest corner of a tract of land conveyed by Walter Dun and wife to Bayles Pugh December 26th 1835; thence with the west line of said land North 4 $\frac{1}{2}$ deg. East 210.80 poles to a stone; northwest corner of said land and at the Southeast corner of a tract of land conveyed by Walter Dun and wife to William Pugh August 10th 1836; thence with the south line of said land north 85 deg. West 93.80 poles to a stone and red oak stump in said line; thence north 5 deg. East 95.48 poles to a stone in the line of land formerly owned by Joseph Elliott; thence with Joseph Elliott's south line and continuing with the south line of lands formerly owned by Ellis Elliott North 87 deg. West 133.28 poles to a stone; thence South 4 $\frac{1}{2}$ deg. West 39.60 poles to a stone; thence north 81 deg. West 51.80 poles to a stone in the center of a County Road (witness a walnut 14 inches in diameter South 10 deg. East 51 links); thence with three consecutive lines following the center of said road south 35 deg. West 86 links to a stone (witness a walnut and thence South 2 deg. East 54.32 poles to a stone and thence South 6 deg. East and continuing with the east line of lands formerly owned by John E. Southard 221.92 poles to a stone and pieces of tile in the South line of said Survey No. 5091; thence with said Survey line North 85 $\frac{1}{2}$ deg. West 73 links to a stone and pieces of tile and corner to land formerly owned by John Marmon; thence with the east line of said land, South 32 $\frac{1}{2}$ deg. East 37.04 poles to a stone and tile corner to lands formerly owned by Samuel N. Hatcher; thence with four consecutive lines of said Hatcher's land North 75 deg. East 56.56 poles to a stone; and thence North 4 $\frac{1}{2}$ deg. East 14.72 poles to a stone, being the South line of said Survey No. 5091 and thence South 85 $\frac{1}{2}$ deg. East 37.72 poles to a stone (witness a beech North 86 deg. West 14 links and thence South 42 $\frac{1}{2}$ deg. East 168.88 poles to a stone in the line of land formerly owned by Paul R. Bissel; thence with said line North 4 $\frac{1}{2}$ deg. East 115.04 poles to the place of beginning, containing 489 acres of land be the same more or less.

Being the same premises conveyed to Grantors herein by deed dated October 24th 1925 and Recorded in Volume 130 page 410 of the Deed Records of Logan County, Ohio.

The following described premises situated in the County of Logan in the State of Ohio and in the Township of Perry and bounded and described as follows:

FIRST TRACT: Being part of Military Survey No. 5091, Beginning at two sharp pointed stones Northeast corner to Paul Bissell's land in the east line of said Survey; thence north 1 deg. 25' East 25 and $37\frac{1}{2}/100$ chains to a stone; thence north 88 deg. 40' West 39.93 chains to a stone, iron-wood, beech and ash; thence South 1 degree 25' West 21 and $37\frac{1}{2}/100$ chains to a stone northwest corner to Paul Bissell's formerly Richard Armstrong's; thence South 88 deg. 40' East 39.93 chains to the place of beginning, containing 85.35 acres of land, excepting therefrom all of the land lying and being on the east side of the road leading from East Liberty to Rushsylvania.

SECOND TRACT: Also the following described real estate situate in Logan County, Ohio, Perry Township, Survey No. 13432 to-wit: Beginning at a stake, Southwest corner to Supler; thence South $87\frac{1}{2}$ deg. East 136 poles to a stake in said Supler's line and corner to J. M. Dickinson's (in 1869); thence South $1\frac{1}{2}$ deg. West 59 poles to a stake; thence South $67\frac{1}{2}$ deg. West 151 poles to a stone; thence North $2\frac{1}{2}$ deg. East 121 poles to the place of beginning, containing 76.25 acres of land.

THIRD TRACT: Also the following part of Survey No. 5091 in said County and Perry Township; beginning at a stone in the East Liberty and Rushsylvania Road and in the South line of James Akey; thence South 89 deg. East 25 poles to a stone thence South $2\frac{1}{2}$ deg. West $25\frac{1}{2}$ poles to a stone; thence South $67\frac{1}{2}$ deg. West $11-3/4$ poles to the center of said road; thence North $23\frac{1}{2}$ deg. West 33 poles to the place of beginning, containing 2.89 acres of land. Being the land conveyed to Ellis Akey by John Winner and wife on the 4th day of June A. D. 1869 by deed which is recorded in Book 46 at page 611 of the Deed Records of said Logan County and conveyed to Ephram Dally by Ellis Akey and wife by deed dated March 20th 1895 and recorded in Deed Book 84 at page 307 of Logan County Deed Records reference being hereby made to the deeds conveying the said premises to Ephram Dally for greater certainty of description. Being the same premises conveyed to the Grantors herein Harvey M. Wedding by Deed recorded in Vol..... at page.... of the Deed Records of said Logan County, Ohio.

ALSO the following part of Surveys Nos. 12395, 12399, 12402, 12427 and 12428. Beginning at a stone in the center of the Newton and Middleburg Road and corner to James Marquees land; thence with his line North $37\frac{1}{2}$ deg. West 137 poles to a stone corner to said Marquees land and in the line of C. H. Austin's land; thence with his line north 52 deg. East 92 poles to a stone corner to said C. H. Austin's and Thomas Marvins land; thence with his line South $37\frac{1}{2}$ deg. East $195-2/3$ poles to a stone in the center of said road; thence with the center of said road due West 62 poles to a stone; thence South 80 deg. West 44 poles to the beginning, containing 95 acres more or less. Excepting therefrom 20 acres described as follows: Beginning at a stake in the line of the Walnut Grove pike and Northeast corner of Retta Garwood's land; thence North $57\frac{1}{2}$ deg. East 92 poles with the South line of W. J. Price's and Mattie Lamb's land to a post in the west line of Isabella Lowe's land; thence South $32-3/4$ deg. East 34.86 poles with said Lowe's west line to a post; thence South $57\frac{1}{2}$ deg. West 91.54 poles to an iron stake in the center of said Walnut Grove Pike; thence North $33-3/4$ poles to the place of beginning, containing 20 acres of land, 10 acres in Union County and 10 acres in Logan County.

ALSO the following described real estate located in Zane Township, Logan County and Liberty Township, Union County, Ohio.

Being part of Military Survey No. 12399, commencing at a stone in the East line of Survey No. 545 and in the center of the Middleburg and Newton pike; thence with the center of said pike North $78\frac{1}{2}$ deg. East 24.25 chains to a stake; thence with the center of said pike North 84 deg. E. 18.53 chains to a stake; thence South $86\frac{1}{2}$ deg. E. 18.23 chains to a stake in the center of said pike; thence South 12 deg. 35' E. with the W. line of O. E. Smith's land 7.18 chains to a stone; thence South $55\frac{1}{2}$ deg. W. with the North line of O. E. Smith's and Solomon Yoder's land 50.39 chains to a corner post in the East line of Survey No. 545; thence with the east line of Survey No. 545 North $34-3/4$ deg. W. 36.31 chains to the place of beginning, containing 123.65 acres of land.

The above described land being in two tracts.

FIRST TRACT: containing 61.12 acres lying on the West side of the Public Road.

SECOND TRACT: containing 62.53 acres on the East side of the Public Road. Containing in both tracts 123.65 acres.

Save and except from the above the following described real estate situate in Liberty Township, Union County, Ohio.

Beginning at a stone in the center of the Middleburg and Raymond pike; said stone being placed to mark the Northeast corner of a 1.27 acre tract formerly owned by Dola M. Smith; thence with said Smith's west line S. $12\frac{1}{4}$ deg. E. 28.36 poles to a stone; thence South 56 degrees W. 81.83 poles to an iron stake; thence N. $33\frac{1}{2}$ deg. W. 90.70 poles to an iron stake in the center of said M. & R. Pike; thence with the center of said pike North $84\frac{1}{2}$ deg. E. 38.85 poles to a stake; thence with the center of said road South $85\frac{1}{2}$ deg. E. 73.8 poles to the place of beginning, containing 34.30 acres more or less.

This writ returned this 1st day of February, 1929 on account of prior liens.
heriffs Fee #3.27.

Kenneth Smith, Sheriff of Logan County, Ohio.

Sheriffs. Return - State of Ohio Cuyahoga County.

No goods or chattels of the within named defendant being found whereon to levy I did on the 27th day of Sept. A. D. 1929. at the hour of 2 o'clock 30 min. P. M. levy the annexed Writ upon the following described lands and tenements to-wit: The northerly $2\frac{66}{100}$ feet of Sub lots Nos. 27 and 28 and all of the Sublots Nos. 29, 30, 31, 32, 33, and Southerly 25 feet of Sublot No 34 in the Joseph Novogroder proposed Sub-division on East 77th Street.

No further proceedings by me, under and by virtue of the annexed Writ and the same is returned; no money made, not satisfied.

Fees \$6.76.

E. J. Harratty Sheriff
Jas. Wallace Deputy

EXECUTION DOCKET, UNION COUNTY

COMMO

LANGRISH BROTHERS, WPAKOKETA, OHIO F.30197-4

COST BILL	Dolls.	Cts.	Dolls.	Cts.
Judgment Feb 5, 1929	2055	00		
Interest @ 7% from Feb 5, 1929				

Att'ys for Plaintiff *F. Le Roy Allen*
 Att'ys for Defendant
 No. of Case 12377

Petition Filed Feb 5 1929
 Receipts " 5 1929
 Execution issued Feb 5, 1929

We, the under
 having been duly sw
 upon actual view

The Farmers Deposit Bank of Richwood
 Plaintiff
 vs.
 George E. Parish

The plaintiff ack nowledges receipt of the following
 sums on the several dates following:
 Feb 26 - 1929 - \$45.00
 Mch. 22 - 1929 - 208.57
 June 1 - 1929 - 68.34
 together with interest on the amount of judgment to Dec. 1, 1930
 F. A. McAllister
 Att. for P. B. F.

State of Ohio,
 Union County, SS.

In the Court of Common Pleas.
 Case No. 12377.

The Farmers Deposit Bank,
 Plaintiff,

vs.

George E. Parish,
 Defendant.

Cognovit judgment \$2055.00 with
 interest @ 7% from Feb. 5, 1929,
 and costs.

Journal 29, Page 138. No record.

to be sold on an Exe
 Farmers Deposit Ba
 of said goods and C
 \$3230.00 Dollars

State of Ohio, Uni
 I hereby ce
 freeholders and re
 this within describ

For a valuable consideration, the receipt of
 which is hereby acknowledged, The Farmers Deposit Bank does hereby
 release and discharge from all lien, incumbrance, claim or interest
 which said bank may have therein by virtue of the above mentioned
 judgment, the following described property, to wit:

Being in Jackson Township, Union County, Ohio,
 and being part of Survey No. 9899 and bounded and described
 as follows: Beginning at the stone in the center of the
 Richwood, Essex and Larue gravel road and in the north
 line of Survey No. 9899 for 833-3 acres. Thence with said
 Survey line south 82 deg. 45' west 134-80/100 poles to the
 center of Rush Creek (witness a stone south 82 deg. 45'
 west 25 feet on the bank) northeast corner to the lands of
 T. Cowgill; thence with the east line of said Cowgill's
 land and continuing with the east line of the lands of
 George W. Cowgill Jr. south 6 deg. 45' east 95-90/100 poles
 to a stone in said line and northwest corner to the lands of
 Rush Cheney; thence with the north line of said lands north
 83 deg. east 158 poles to a stone in the center of the said
 Richwood, Essex and Larue Gravel Road; thence with the cen-
 ter of said road north 20 deg. 45' west 97-20/100 poles to
 the beginning, containing eighty seven and 55/100 (87.55)
 acres, more or less,



without, however, waiving or in any manner affecting the lien, charge
 or incumbrance of the said, The Farmers Deposit Bank, upon any lands
 other than the land hereinbefore particularly described.

In witness whereof The Farmers Deposit Bank has
 its corporate seal to be hereunto affixed and these presents

P. M., and
 upon the 1
 follow, to

\$90; 1 red
 and white
 \$90; 1 bu
 1 dark gra
 1 black co
 jersey cow
 planter, \$
 \$125; 1 fa
 bushels co

Attorney F

PROCEEDINGS

Sheriff's Return of Appraisal of Goods and Chattels.

We, the undersigned disinterested freeholders and residents of Union County, and State of Ohio, having been duly summoned and sworn by J. B. Singrel, Sheriff of said County, impartially to appraise upon actual view, the following described goods and chattels, to-wit:

1	Red Jersey Cow	\$85.00
1	Spotted heifer	100.00
1	Yellow jersey cow	90.00
1	Red cow	100.00
1	Dark jersey cow	100.00
1	spotted cow	75.00
1	Black and white cow	65.00
1	red cow	95.00
1	jersey cow	90.00
1	light jersey cow	90.00
1	bull	60.00
1	roan heifer	90.00
1	gray mare	100.00
1	essex coach	350.00
1	dark gray mare	50.00
1	white horse	45.00
1	gray gelding	40.00
64	hogs	430.00
1	black cow	75.00
1	black and white cow	85.00
1	black cow	85.00
1	yellow jersey cow	90.00
1	dark jersey cow	90.00
150	shocks corn	150.00
1	corn planter	20.00
1	two row plow (corn)	60.00
1	manure spreader	75.00
1	corn binder	125.00
1	farm wagon	25.00
1	tandem disc	25.00
1	set work harness	30.00
300	bushels of corn	240.00

to be sold on an Execution issued from the Court of Common Pleas of said County, in the action of The Farmers Deposit Bank, Plaintiff, against George Parish, Defendant, do forthwith, after actual view of said goods and chattels, make return and say that the same are of the real value in money of \$3230.00 Dollars. Given under our hands this 5th day of February 1929.

George Singer
Harold Singrel.

State of Ohio, Union County:

I hereby certify that the within Appraisers George Singer and Harold Singrel are freeholders and residents of said County, and were duly summoned and sworn by me to appraise the within described goods and chattels, this 5th day of February 1929.

J. B. Singrel, Sheriff.
By Mary E. Chene, Deputy.

Sheriff's Return on Execution

Received this writ on the 5th day of February 1929 at 1 o'clock P. M., and pursuant to its command I levied on the 5th day of February 1929, upon the following goods and chattels belonging to George E. Parish as follow, to-wit:

1 red jersey cow, \$85; 1 spotted heifer, \$100; 1 yellow jersey cow, \$90; 1 red cow, \$100; 1 dark jersey cow, \$100; 1 spotted cow, \$75; 1 black and white cow, \$65; 1 red cow, \$95; 1 jersey cow, \$90; 1 light jersey cow, \$90; 1 bull, \$60; 1 roan heifer, \$90; 1 gray mare, \$100; 1 Essex coach, \$350; 1 dark gray mare, \$50; white horse, \$45; 1 gray gelding, \$40; 64 hogs, \$430; 1 black cow, \$75; 1 black and white cow, \$85; 1 black cow, \$85; 1 yellow jersey cow, \$90; 1 dark jersey cow, \$90; 150 shocks corn, \$150; 1 corn planter, \$20; 1 two row corn plow, \$60; 1 manure spreader, \$75; 1 corn binder, \$125; 1 farm wagon, \$25; 1 tandem disc, \$25; 1 set work harness, \$30; 300 bushels corn, \$240;

I return this writ this 5th day of April, 1929, by order of Attorney F. LeRoy Allen, case settled between parties.

Feb 5 1929
" 5, 1929
issued Feb 5, 1929
Bank of Richmond
Plaintiff
receipt of the following
judgment to Dec. 1, 1930
A. M. Allen
Att. for Def.

State of Ohio,
Union County, SS.

In the Court of Common Pleas.

Case No. 12377.

The Farmers Deposit Bank,
Plaintiff,

vs.

Cognovit judgment \$2055.00 with
interest @ 7% from Feb. 5, 1929,
and costs.

George E. Parish,
Defendant.

Journal 29, Page 138. No record.

For a valuable consideration, the receipt of which is hereby acknowledged, The Farmers Deposit Bank does hereby release and discharge from all lien, incumbrance, claim or interest which said bank may have therein by virtue of the above mentioned judgment, the following described property, to wit:

Being in Jackson Township, Union County, Ohio, and being part of Survey No. 9899 and bounded and described as follows: Beginning at the stone in the center of the Richwood, Essex and Larue gravel road and in the north line of Survey No. 9899 for 833-3 acres. Thence with said Survey line south 82 deg. 45' west 134-80/100 poles to the center of Rush Creek (witness a stone south 82 deg. 45' west 25 feet on the bank) northeast corner to the lands of T. Cowgill; thence with the east line of said Cowgill's land and continuing with the east line of the lands of George W. Cowgill Jr. south 6 deg. 45' east 95-90/100 poles to a stone in said line and northwest corner to the lands of Rush Cheney; thence with the north line of said lands north 83 deg. east 158 poles to a stone in the center of the said Richwood, Essex and Larue Gravel Road; thence with the center of said road north 20 deg. 45' west 97-20/100 poles to the beginning, containing eighty seven and 55/100 (87.55) acres, more or less,



without, however, waiving or in any manner affecting the lien, charge or incumbrance of the said, The Farmers Deposit Bank, upon any lands other than the land hereinbefore particularly described.

In witness whereof The Farmers Deposit Bank has caused its corporate seal to be hereunto affixed and these presents to be signed by its president and cashier this 24th day of August, 1931.

In the presence of

The Farmers Deposit Bank

B. S. Marriott
F. A. McAllister

by Bent Sahell President
and F. C. Lytle Cashier

State of Ohio,
Union County, SS.

Before me, a notary public in and for said county, personally appeared Bent Sahell President and F. C. Lytle Cashier of The Farmers Deposit Bank, the corporation which executed the foregoing instrument, who acknowledged that the seal affixed to said instrument is the corporate seal of said corporation; and that they did sign and seal said instrument as president and cashier in behalf of said corporation and by authority of its board of directors; and that said instrument is the free act and deed of said The Farmers Deposit Bank.

In testimony whereof, I have hereunto subscribed my name at Richwood, Ohio, this 22nd day of August, 1931.

F. A. McALLISTER, F. A. McAllister
NOTARY PUBLIC, UNION COUNTY, OHIO
MY COMMISSION EXPIRES JULY 3, 1934

alias Ex.

SHERIFF'S RETURN

Sheriff's Office, Delaware County, Ohio
February 19, 1931.

Received this writ on the 15 day of Jan. 1931, at 9:30 o'clock A.M., and pursuant to its command I levied on the 15, day of January 1931, upon the following described Real Estate: "Situated in the County of Delaware, in the State of Ohio and City of Delaware, and bounded and described as follows: Being the west six sevenths ($\frac{6}{7}$) on the east part of In-lot No. 91, in said City, and one third ($\frac{1}{3}$) on the east part of In-lot No. 92 in said City; that the two parts of said lots make a front of seven (7) rods on William Street, less thirty (30) feet heretofore sold off of the west side of said premises to William G. Little, leaving a front of eighty five and one half ($85\frac{1}{2}$) feet on William Street, extending the same width to Delaware Run, the part hereof conveyed (of the eighty five and one half ($85\frac{1}{2}$) feet) if forty one (41) feet off of the east side of said eighty five and one half ($85\frac{1}{2}$) feet extending from William Street to the Delaware Run,"

Any and all of the right, title and interest of George E. Parish in the above described Real Estate is hereby levied upon.

Veley E. Main, Sheriff.

By J.M. Schaffner Deputy.

\$2.66

pd - 3/9/31
14-98

EXECUTION DOCKET, UNION COUNTY

COMMO

LANSDORF BROTHERS, WAPARONETA, OHIO P-30127-4

COST BILL

Dolls. Cts. Dolls. Cts.

Judgment Feb 5, 1929
Int @ 7% from Feb 5, 1929

1162 75

Att'ys for Plaintiff

F. Le Roy Allen

Att'ys for Defendant

No. of Case / 2378

Petition Filed Feb 5 1929

Receipts filed " 5 1929

Execution issued Feb 5, 1929

The Richwood Banking Company of
Richwood Ohio.

Plaintiff

vs.
George E. Parish

Defendant

The plaintiff acknowledges receipt of the following
payments on the judgment herein on the dates following:-
Feb 26, 1929, \$20⁰⁰; Feb 23, 1929, \$123⁴⁰; June 1, 1929, \$38¹²
together with interest on the amount paid judgment to Dec 1, 1930
F. A. McAllister, att. for P.C.P.

We, the undersigned
of Ohio, having been
to appraise upon

State of Ohio, SS.
Union County,

In the Court of Common Pleas.

Case No. 12378.

The Richwood Banking Company,
Plaintiff,

Cognovit judgment \$1162.75 with
interest @7%, from Feb. 5, 1929
and costs, Journal 29, Page 139.

vs.
George E. Parish,

Defendant.

No record.

For a valuable consideration, the receipt of
which is hereby acknowledged, The Richwood Banking Company does
hereby release, and discharge from all lien, incumbrance, claim
or interest which said bank may have therein by virtue of the
above mentioned judgment, the following described property to wit:

Being in Jackson Township, Union County, Ohio,
and being part of Survey No. 9899 and bounded and de-
scribed as follows: Beginning at the stone in the
center of the Richwood, Essex and Larue gravel road and
in the north line of Survey No. 9899 for 833-3 acres.
Thence with said Survey line south 82 deg. 45' west 134-
80/100 poles to the center of Rush Creek (witness a stone
south 82 deg. 45' west 25 feet on the bank) northeast
corner to the lands of R. T. Cowgill; thence with the
east line of said Cowgill's land and continuing with the
east line of the lands of George W. Cowgill, Jr. south 6
deg. 45' east 95-80/100 poles to a stone in said line and
northwest corner to the lands of Rush Cheney; thence with
the north line of said lands north 83 deg. east 158 poles



By J. M. Schaffner Deputy

\$2.00
Pd 3-9-31
14-98

to be sold on an ex-
action of The Richwood
do forthwith, after a
same are of the re-
Given under

State of Ohio, Union
I hereby certify
are freeholders and
to appraise, the w

Sheriff's Office
Union County, O.

pursuant to its com-
and chattels belong-
For list of goods a
Appraisal and recor-
I return this
Case settled betwe-
Fees \$7.00

PROCEEDINGS

Sheriff's Return of Appraisal of Goods and Chattels.

We, the undersigned disinterested freeholders and residents of Union County, and State of Ohio, having been duly summoned and sworn by J. B. Lingrel, Sheriff of said County, impartially to appraise upon actual view, the following described goods and chattels, to-wit:

1	Red Jersey Cow	\$85.00
1	Spotted heifer	100.00
1	Yellow jersey cow	90.00
1	Red cow	100.00
1	Dark jersey cow	100.00
1	spotted cow	75.00
1	Black and white cow	65.00
1	red cow	95.00
1	jersey cow	90.00
1	light jersey cow	90.00
1	bull	60.00
1	roan heifer	90.00
1	gray mare	100.00
1	essex coach	350.00
1	dark gray mare	50.00
1	white horse	45.00
1	gray gelding	40.00
64	hogs	430.00
1	black cow	75.00
1	black and white cow	85.00
1	black cow	85.00
1	yellow jersey cow	90.00
1	dark jersey cow	90.00
150	shocks corn	150.00
1	corn planter	20.00
1	two row plow (corn)	60.00
1	manure spreader	75.00
1	corn binder	125.00
1	farm wagon	25.00
1	tandem disc	25.00
1	set work harness	30.00
300	bushels of corn	240.00

to be sold on an execution issued from the Court of Common Pleas of said County, in the action of The Richwood Banking Company, Plaintiff, against George E. Parish, Defendant, do forthwith, after actual view of said goods and chattels, make return and say that the same are of the real value in money of \$3230.00 Dollars,

Given under our hands this 5th day of February, 1929.

George Singer
Harold Lingrel.

State of Ohio, Union County:

I hereby certify that the within Appraisers George Singer, and Harold Lingrel are freeholders and residents of said County, and were duly summoned and sworn by me to appraise, the within described goods and chattels, this 5th day of February 1929.

J. B. Lingrel, Sheriff.
By Mary E. Cline, Deputy.

Sheriff's Office
Union County, O.

Sheriff's Return on Execution

April 15, 1929.

Received this writ on the 5th day of February 1929 at 1 o'clock P.M. and pursuant to its command I levied on the 5th day of February 1929, upon the following goods and chattels belonging to George E. Parish as follows, to-wit:

For list of goods and chattels herein contained, see list of goods and chattels contained in the Appraisal and recorded at the top of this page.

I return this writ this 5th day of April, 1929, by order of Attorney F. LeRoy Allen, Case settled between parties.

Fees \$7.00

J. B. Lingrel Sheriff
By Mary E. Cline Deputy.

led Feb 5 1929
filed " 5 1929
tion issued Feb 5, 1929
ing Company of
Plaintiff
Defendant
cept of the following
on the dates following:-
#1234⁰; June 1, 1929, #38¹²
said judgment to Dec 1, 1930
T. A. McAllister, att. for P.C.P.

leas.
75 with
5, 1929
ge 139.
of
oes
aim
o wit:
Ohio,
des-
ne
ad and
res.
st 134-
a stone
east
the
th the
south 6
line and
ace with
58 poles

EXECUTION DOCKET, UNION COUNTY

LANEHOBY BROTHERS, WAPARONETA, OHIO P-30197-4

COST BILL

Dolls. Cts. Dolls. Cts.

Judgment Feb 5, 1929
Int @ 7% from Feb 5, 1929

1162 75

Att'ys for Plaintiff

F. Le Roy Allen

Att'ys for Defendant

No. of Case 12378

Petition Filed Feb 5 1929

Receipts filed " 5 1929

Execution issued Feb 5, 1929

The Richwood Banking Company of
Richwood Ohio.
Plaintiff

vs

George E. Parish
Defendant

Defendant

The plaintiff acknowledges receipt of the following
payments on the judgment herein on the dates following:-
Feb 26, 1929, #20⁵⁰; Feb 23, 1929, #123⁴⁰; June 1, 1929, #38¹²

To Dec 1, 1930
in. att. for p.c.t.

Release

Alias Exec.

SHERIFF'S RETURN

Sheriff's Office, Delaware County, Ohio
Feb. 19, 1931.

Received this writ on the 15 day of January 1931, at 9:30 o'clock
A.M., and pursuant to its command I levied on the 15 day of January
1931, upon the following described Real Estate: " Situated in the County
of Delaware, in the State of Ohio and City of Delaware, and bounded and
described as follows: Being the west six sevenths (6/7) of the west part
of in-lot No. 91, in said City, and one third (1/3) on the east part of
in-lot no. 92 in said City; that the two parts of said lots make a front
of seven (7) rods on William Street, less thirty (30) feet heretofore
sold off of the west side of said premises to William G. Little, leaving
a front of eighty five and one half (85½) feet on William Street, ex-
tending the same width to Delaware Run, the part hereof conveyed (of the
eighty five and one half (85½) feet) is forty one (41) feet off of the
east side of said eighty five and one half (85½) feet extending from
William Street to the Delaware Run."

Any and all of the right title and interest of George E. Parish
in the above described Real Estate is hereby levied upon.

Veley E. Main, Sheriff
By J.M. Schaffner Deputy

\$2.66

pd 3-9-31
14-98

EXECUTION DOCKET, UNION COUNTY

LANDROST BROTHERS, WASHINGTON, OHIO P. 30197-4

COST BILL

Dolls. Cts. Dolls. Cts.

Judgment Feb 5, 1929
Int @ 7% from Feb 5, 1929

1162 75

Att'ys for Plaintiff

F. Le Roy Allen

Att'ys for Defendant

No. of Case 12378

Petition Filed Feb 5 1929

Receipt filed " 5 1929

Execution issued Feb 5, 1929

The Richwood Banking Company of
Richwood Ohio.

Plaintiff

vs.

George E. Parish

Defendant

The plaintiff acknowledges receipt of the following
payments on the judgment herein on the dates following:-
Feb 26, 1929, \$20⁵⁰; Feb 23, 1929, \$123⁴⁰; June 1, 1929, \$38¹²
together with interest on the amount paid judgment to Dec 1, 1930
T. A. McAllister, att. for P.C.

State of Ohio, SS.
Union County,

In the Court of Common Pleas.
Case No. 12378.

The Richwood Banking Company,
Plaintiff,

Cognovit judgment \$1162.75 with
interest @7%, from Feb. 5, 1929
and costs, Journal 29, Page 139.

vs.

George E. Parish,
Defendant.

No record.

For a valuable consideration, the receipt of
which is hereby acknowledged, The Richwood Banking Company does
hereby release, and discharge from all lien, incumbrance, claim
or interest which said bank may have therein by virtue of the
above mentioned judgment, the following described property to wit:

Being in Jackson Township, Union County, Ohio,
and being part of Survey No. 9899 and bounded and des-
cribed as follows: Beginning at the stone in the
center of the Richwood, Essex and Larue gravel road and
in the north line of Survey No. 9899 for 833-3 acres.
Thence with said Survey line south 82 deg. 45' west 134-
80/100 poles to the center of Rush Creek (witness a stone
south 82 deg. 45' west 25 feet on the bank) northeast
corner to the lands of R. T. Cowgill; thence with the
east line of said Cowgill's land and continuing with the
east line of the lands of George W. Cowgill, Jr. south 6
deg. 45' east 95-80/100 poles to a stone in said line and
northwest corner to the lands of Rush Cheney; thence with
the north line of said lands north 83 deg. east 158 poles
to a stone in the center of the said Richwood, Essex and
Larue Gravel Road; thence with the center of said road
north 20 deg. 45' west 97-20/100 poles to the beginning,
containing eighty seven and 55/100 (87.55) acres, more
or less,

without, however, waiving or in any manner affecting the lien, charge
or incumbrance of the said The Richwood Banking Co. upon any lands
other than the land hereinbefore particularly described.

In witness whereof The Richwood Banking Co. has
caused its corporate seal to be hereunto affixed and these presents
to be signed by its president and cashier this 24th day of August, 1931.


In the presence of

Clara E. Kyle

The Richwood Banking Company,

by Milo Stosmuden President

and J. F. Rapp Cashier



EXECUTION DOCKET, UNION COUNTY

LANEHOUST BROTHERS, WAKARUSA, OHIO P-30197-4

COST BILL

Dolls. Cts. Dolls. Cts.

Judgment Feb 5, 1929
Int @ 7% from Feb 5, 1929

1162 75

Att'ys for Plaintiff

F. Le Roy Allen

Att'ys for Defendant

No. of Case 12378

Petition Filed Feb 5 1929

Receipts filed " 5 1929

Execution issued Feb 5, 1929

The Richwood Banking Company of
Richwood Ohio.

Plaintiff



...poles to the center of Rush Creek (witness a stone
south 82 deg. 45' west 25 feet on the bank) northeast
corner to the lands of R. T. Cowgill; thence with the
east line of said Cowgill's land and continuing with the
east line of the lands of George W. Cowgill, Jr. south 6
deg. 45' east 95-80/100 poles to a stone in said line and
northwest corner to the lands of Rush Cheney; thence with
the north line of said lands north 83 deg. east 158 poles
to a stone in the center of the said Richwood, Essex and
Larae Gravel Road; thence with the center of said road
north 20 deg. 45' west 97-20/100 poles to the beginning,
containing eighty seven and 55/100 (87.55) acres, more
or less,

without, however, waiving or in any manner affecting the lien, charge
or incumbrance of the said The Richwood Banking Co. upon any lands
other than the land hereinbefore particularly described.

In witness whereof The Richwood Banking Co. has
caused its corporate seal to be hereunto affixed and these presents
to be signed by its president and cashier this 24th day of August, 1931.

In the presence of

Clara E. Kyle
Flora Alvestu

The Richwood Banking Company,
By Milo Stoswold President

and J. F. Raff Cashier

State of Ohio,
SS.
Union County,

Before me, a notary public in and for said county, personally
appeared Milo Stoswold President and J. F. Raff
Cashier of The Richwood Banking Company, the corporation which
executed the foregoing instrument, who acknowledged that the seal
affixed to said instrument is the corporate seal of said corpora-
tion; and that they did sign and seal said instrument as president
and cashier in behalf of said corporation and by authority of its
board of directors; and that said instrument is the free act and
deed of said Richwood Banking Company.

In testimony whereof, I have hereunto subscribed my name at
Richwood, Ohio, this 22nd day of August, 1931.



F. A. McAllister
Notary Public, Union County, Ohio.
F. A. McALLISTER,
NOTARY PUBLIC, UNION COUNTY, OHIO,
MY COMMISSION EXPIRES JULY 3, 1934

cont
following
following
1929, *38¹²
To Dec 1, 1930
in att. for pet.

EXECUTION DOCKET, UNION COUNTY

COMMO

LANGHORST BROTHERS, Wapakoneta, Ohio P-30197-4

COST BILL

Dolls. Cts. Dolls. Cts.

Judgment Feb 5, 1929
Interest @ 8% from Feb.
5, 1929

157 00

Att'ys for Plaintiff

F. Le Roy Allen

Att'ys for Defendant

No. of Case 12379

Petition Filed Feb 5 1929

Receipts filed Feb 5 1929

Execution issued (Delaware)

Sheriff's Office

Richwood Farmers Exchange Company
Plaintiff

vs.

E. B. Welsh and B. F. Welsh.

Defendants.

and pursue
or chatte
I therefo
writ upon
Thompson,
part of fa
and descri

said lot;
lot to a s
stone on a
line of sa
the place
less but s

described
Survey No.
15056 all

Welsh in t

\$4⁹⁰

PROCEEDINGS

Sheriffs Office, *Sheriffs Return.*
Delaware County, Ohio

April 8, 1929.

Received this writ on the 7 day of February 1929 at 9 o'clock M., and pursuant to its command, after diligent search I failed to find any goods or chattels whereon to levy this writ to make the money or any part thereof. I therefore on the 7, day of February 1929, at 10 o'clock A. M. levied this writ upon the following described real estate, Situated in the Township of Thompson, County of Delaware, and State of Ohio and known as the south east part of farm Lot No. 1 in H. Bedingers Survey, No. 1931, V. M. Lands, bounded and described as follows:

Beginning at a stone on a post and brick at the southeast corner of said lot; thence north 36° 25' W. 4.40 chains along the east line of said lot to a stone on a post with tile; thence S. 76° 52' W. 30.52 chains to a stone on a post; thence south 27° 09' E. 14.75 chains to a stone in the south line of said lot; thence N. 57° 10' E. along said south line 30.50 chains to the place of beginning, containing 28.53 acres of land, be the same more or less but subject to all legal highways.

And on the same date I levied this writ upon the following described real estate: Being 99.73 acres in Survey No. 1931, 37 acres in Survey No. 1931, 108 acres in Survey No. 6134 and 7.15 acres in Survey No. 15056 all located in Thompson Township, Delaware County, Ohio.

All of the right, title and interest of B. F. Welsh and E. B. Welsh in the above described real estate is hereby levied upon.

This writ returned this 8th day of April, 1929.

Veley E. Main, Sheriff
By J. M. Schaffner Deputy.

\$ 4⁰⁰

led Feb 5 1929
filed Feb 5 1929
tion issued (Delaware)

Exchange Company
Plaintiff

B. F. Welsh.
Defendants.

EXECUTION DOCKET, UNION COUNTY

COMMO

LANDHORST BROTHERS, WAFARONETA, OHIO F-30197-4

COST BILL	Doll.	Cts.	Doll.	Cts.	Att'ys for Plaintiff Carl W. Lortz
Judgment Feb 6, 1929 Interest	500	00			Att'ys for Defendant
Sheriff Union Co.			75		No. of Case 12380
					Petition Filed Feb 6 1929
					Answers filed Feb 6 1929
					Entry filed Feb 6 1929
					Process filed Feb 6 1929
					Execution issued Feb 6, 1929
					Execution returned filed Apr. 11, 1929
					R. W. Pace,
					Plaintiff
					vs.
					Hadley Young
					Defendant.
					Sheriff's Return.
					Sheriff's Office, Union County, Ohio.
					April 11, 1929.
					Received this writ on the 6 th day of February, 1929, at 11 o'clock A.M., and after a due and diligent search finding no goods and chattels and no real estate upon which to levy. I return this writ nothing found.
					Fees. 75¢
					J. B. Lingel Sheriff By Mary E. Cline Deputy.

PROCEEDINGS

led Feb 6 1929
 filed Feb 6 1929
 filed Feb 6 1929
 filed Feb 6 1929
 ion issued Feb 6, 1929
 in returned filed Apr. 11, 29

ntiff

endant.

y, Ohio.

929.

11 o'clock A.M., and
 real estate upon

quel Sheriff
 heline. Deputy.

EXECUTION DOCKET, UNION COUNTY

COMMO

LATHROPST BROTHERS, WAPARONETA, OHIO F-30197-4

COST BILL

Doll. Cts. Doll. Cts.

Judgment	673	83		
Int @ 8% from Feb 25, 1929				
Shiffs fees	8	34		
Appraisals	2	00		
Printed Bill	4	50		

Att'ys for Plaintiff T. Le Roy Allen

Att'ys for Defendant

No. of Case 12397

Petition Filed Feb 25 1929

Execution issued Feb 25 - 1929

Haines and Sullivan, a partnership,
John Haines and Dallas Sullivan
Plaintiff

vs.

J. W. Kinnikin

Defendant

We, the undersigned,
County, and I
by J. B. Lingrel
actual view, to
1 yellow jersey
1 dark jersey
1 yearling heifer
1 brindle cow
1 yearling
1 brindle jersey
1 white heifer
1 brindle heifer
1 red calf
to be sold
of said County
J. W. Kinnikin
and chattels, of
value in mon

State of Ohio,
I hereby certify
Lingrel are free
and sworn by
day of February, 1929

Received
pursuant to its cor
goods and chattels
1929, \$214.76 from
1929. I paid to the
on the 15th day of
Tribune of the ab
I return this writ to
Allen, case settled

Fees \$8.34

PROCEEDINGS

Appraisal of Goods and Chattels

We, the undersigned disinterested freeholders and residents of Union County, and State of Ohio, having been duly summoned and sworn by J. B. Lingrel Sheriff of said County impartially to appraise upon actual view, the following described goods and chattels, to-wit:

1 yellow jersey cow,	\$ 70.00	1 black holstein cow	\$ 90.00
1 dark jersey cow	\$ 85.00	1 brindle cow	100.00
1 yearling heifer	40.00	1 spotted cow	100.00
1 brindle cow	80.00	1 red cow	80.00
1 yearling steer	40.00	1 Guernsey bull	75.00
1 brindle jersey cow	100.00	1 black and white cow	90.00
1 white heifer	60.00	1 jersey heifer	60.00
1 brindle heifer	60.00	1 brindle cow	90.00
1 red calf	50.00		

to be sold on an Execution issued from the Court of Common Pleas of said County, in the action of Haines and Sullivan Plaintiff against J. W. Kinnikin Defendant, do forthwith, after actual view of said goods and chattels, make return and say that the same are of the real value in money of \$1270.00 Dollars.

Given under our hands this 26th day of Feb. 1929.

Harold Lingrel
Lauer Lingrel

State of Ohio, Union County:

I hereby certify that the within Appraisers Harold Lingrel and Lauer Lingrel are freeholders and residents of said County, and were duly summoned and sworn by me to appraise, the within described goods and chattels this 26th day of February, 1929.

J. B. Lingrel Sheriff
By Mary E. Cline Deputy.
Sheriff's Return.

Sheriff's Office, Union County, Ohio
April 16, 1929.

Received this writ on the 26th day of February, 1929, at 11 o'clock A.M., and pursuant to its command I levied on the 26th day of February, 1929, upon the above goods and chattels described in the appraisal, and I Received on the 16th day of March 1929, \$214.76 from J. W. Kinnikin, deposit on Judgment, and on the 9th day of April 1929, I paid to the clerk of the Court the sum of \$214.76 payment on Judgment, and on the 15th day of April, 1929, I caused advertisement to be made in the Marysville Tribune of the above goods and chattels, to be sold on the 25th day of April, 1929, and I return this writ this 16th day of April, 1929, by order of Plaintiff's Attorney R. LeRoy Allen, case settled between parties.

J. B. Lingrel Sheriff
By Mary E. Cline Deputy.

Fee. # 8.34

Y

w

Feb 25 1929

ion issued Feb 25 - 1929

a partnership,
as Sullivan
Plaintiff

Defendant

EXECUTION DOCKET, UNION COUNTY

COMMON

LANGHORST BROTHERS, WAPARONETA, OHIO P-30197-4

COST BILL

Dolls. Cts. Dolls. Cts.

Judgment
Interest @ 8% from Feb 27, '29

501.22

Att'ys for Plaintiff F. Le Roy Allen

Att'ys for Defendant

No. of Case 12399

Petition Filed Feb 27 1929

Execution issued Feb 27, 1929

W. F. Elliott

vs.

W. L. Farrington Jr and
Frances Farrington

March 6 - 1929

A full satisfaction of the
writs received and I hereby
cancel & release writs execution
& judgment. F. Le Roy Allen
attorney for plaintiff

Received the
command. This e
March, 1929, by order

Sheriff's fee \$ 0.75

PROCEEDINGS

Sheriff's Return.

Sheriff's Office, Union County, Ohio
March 6, 1929.

Received this writ on the 28th day of February 1929 at 2 o'clock P. M. and pursuant to its command. This case having been settled between parties, I return this writ this 6th day of March, 1929, by order of Attorney, F. Le Roy Allen. No money made.

J. B. Lingrel, Sheriff
By Mary E. Cline, Deputy.

Sheriff's fee \$ 0.75

Feb 27 1929

issued Feb 27, 1929

of the
I hereby
execution
of Allen
my for plaintiff

EXECUTION DOCKET, UNION COUNTY

COMMON

LAKHORST BROTHERS, WAPARONETA, OHIO F-30197-4

COST BILL

Dolls. Cts. Dolls. Cts.

Judgment
Interest @ 8% from Feb 27, 1929

117 34

Att'ys for Plaintiff F. Le Roy Allen

Att'ys for Defendant

No. of Case 12400

Petition Filed Feb 27 1929

Execution issued Feb 27, 1929

Received the
its command, this c.
March, 1929, by order

Sheriff's fee \$ 0.75

W. F. Elliott,
Plaintiff

vs.

W. L. Farrington, Jr.
Defendant

March 6 - 1929

A full satisfaction of the
within having been received I
herby cancel + release the
within judgment + execution
F. Le Roy Allen
attorney for plaintiff

PROCEEDINGS

Sheriff's Return.

Sheriff's Office, Union County, Ohio.
Mar. 6, 1929.

Received this writ on the 28th day of February 1929 at 2 o'clock P.M., and pursuant to its command, this case having been settled between parties, I return this writ this 6th day of March, 1929, by order of Attorney F. Le Roy Allen, no money made.

J. B. Lingrel, Sheriff
By Mary E. Cline, Deputy.

Sheriff's fee \$ 0.75.

Feb 27 1929

issued Feb 27, 1929

stiff

launt

tion of the
received I
are the
xecutor
Allen
for plaintiff

EXECUTION DOCKET, UNION COUNTY

COMMON

LARGEST BROTHERS, WAPARONETA, OHIO P-30197-4

COST BILL

Dolls. Cts. Dolls. Cts.

Judg.
Interest @ 8% from 3-6-29

2592 42

Att'ys for Plaintiff Price & Price

Att'ys for Defendant

No. of Case 12409

Petition Filed March 6 1929

The Hardin County Bank Company
Plaintiff

vs.

R. E. Homnell and N. P. Homnell
Defendants

And the
Attorney.

April 19th /
full by

Received this
its command of
May, 1929, I m

Real Est
State of
in the f
marked
S. 5° 30'
ironwood
to a sta
N. 78° 4'
Contain
ALSO, an
at a sta
thence
by David
78° E. 5'
S. 5° 30'
Contain

ALSO, a
Part of
owned b
5° 30'
Baker's
E. 232
said Am
Contain

ALSO, a
the cen
and bei
thence
Nos. 13

PROCEEDINGS

Sheriff's Return.
Sheriff's Office, Hardin County, Ohio.
March 8th 1929.

March 6 1929

Received this writ on the 8th day of March 1929 at 1 o'clock P. M. and pursuant to its command I levied on the 8th day of March 1929, for want of goods and chattels of the defendants, upon the following described real estate; Situated in the Township of Goshen, County of Hardin and State of Ohio and known as the West Half of the Southwest Quarter of Section No. five (5) in Township four (4) South, Range twelve (12) East, containing eighty (80) acres of land, more or less.

Company Plaintiff
P. Hommel Defendants

Also the following described premises; situated in the Township of Goshen, County of Hardin and State of Ohio and being the Southwest quarter of the northwest quarter and the north half of the southeast quarter of the northwest quarter of Section No. eight (8) Township four (4), Range twelve (12) East, containing sixty (60) acres of land, more or less.

And this writ is returned without further process by order of Plaintiff's Attorney.

Morton Ansley
Sheriff Hardin County, Ohio.

April 19th 1929 The above judgment has been paid in full by the defendant N. P. Hommel
Price & Price Attorneys for Plaintiff.

Sheriff's Return, Sheriff's Office, Union County, Ohio, May 20, 1929.
Received this writ on the 17 day of May 1929, at 2 o'clock P. M., and pursuant to its command for want of goods and chattels upon which to levy, on the 18th day of May, 1929, I made a Court House levy upon the following Real Estate

Real Estate situated in the Township of York, County of Union, in the State of Ohio, and described as follows: Being a one-third interest in the following Part of Survey No. 11346 and Beginning at a beech marked "1" S. E. Corner to Joseph Millers Survey No. 12542, thence S. 5° 30' W. 121 poles crossing the run to a sugar tree dogwood and ironwood; thence W. 96 poles to a stake; thence N. 5° 30' E. 99 poles to a stake in the line of the Miller Survey; thence with said line N. 78° 45' E. 99 poles to the place of beginning; Containing 70 acres.

ALSO, another tract of land situated in the same survey and Beginning at a stake S.W. corner to a Lot heretofore deeded to Amon Willison; thence W. 48 poles to two beeches in the line of a Lot formerly owned by David Curtis; thence N. 5° 30' E. 90 poles to a beech; thence N. 78° E. 54 poles to a stake N.W. corner to said Willisons land; thence S. 5° 30' E. 98 poles to the place of beginning. Containing 28 acres, in all the two above tracts containing 98 acres.

ALSO, an undivided one-half interest in the following tract of land Part of the same Survey and Beginning at the S.E. corner of lands owned by Amos Willison and in the center of a Gravel Road; thence S. 5° 30' W. 616.25 feet to a point at the N.E. corner of Sattie M. Baker's land; thence N. 82° W. 2420 feet to a stone; thence N. 5° 30' E. 232 feet to two beeches and an ash; thence with the S. line of the said Amos Willison's land 2410.5 feet to the place of beginning. Containing 25 and 1/8 acres of land more or less.

ALSO, another tract in the same Survey and Beginning at a stone in the center of the Roadh and Lynn Run Road a corner of Survey No. 11346 and being the N.E. corner to Lot No. 13 of the division of said Survey; thence with the center of the said road and the easterly line of Lots Nos. 13 and 12 S. 9 1/2° W. 151 poles to a stone and thence S. 10 1/2° W.

January

PROCEEDINGS

Sheriff's Return.

Sheriff's Office, Hardin County, Ohio.
March 8th 1929.

Received this writ on the 8th day of March 1929 at 1 o'clock P. M. and pursuant to its command I levied on the 8th day of March 1929, for want of goods and chattels of the defendants, upon the following described real estate; Situated in the Township of Goshep, County of Hardin and State of Ohio and known as the West Half of the Southwest Quarter of Section No. five (5) in Township four (4) South, Range twelve (12) East, containing eighty (80) acres of land, more or less.

Also the following described premises; situated in the Township of Goshen, County of Hardin and State of Ohio and being the Southwest quarter of the northwest quarter and the north half of the southeast quarter of the northwest quarter of Section No. eight (8) Township four (4), Range twelve (12) East, containing sixty (60) acres of land, more or less.

And this writ is returned without further process by order of Plaintiff's Attorney.

Morton Ansley
Sheriff Hardin County, Ohio.

April 19th 1929 The above judgment has been paid in full by the defendant N.P. Hommel
Jesse Price Attorney
for Plaintiff.

Sheriff's Return, Sheriff's Office, Union County, Ohio, May 20, 1929.

Received this writ on the 17 day of May 1929, at 2 o'clock P. M., and pursuant to its command

M

ALSO, an undivided one-half interest in the following tract of land Part of the same Survey and Beginning at the S.E. corner of lands owned by Amos Willison and in the center of a Gravel Road; thence S. 5° 30' W. 616.25 feet to a point at the N.E. corner of Sattie M. Baker's land; thence N. 82° W. 2420 feet to a stone; thence N. 5° 30' E. 232 feet to two beeches and an ash; thence with the S. line of the said Amos Willison's land 2410.5 feet to the place of beginning. Containing 25 and 1/8 acres of land more or less.

th day of
to

ALSO, another tract in the same Survey and Beginning at a stone in the center of the Roadh and Lynn Run Road a corner of Survey No. 11346 and being the N.E. corner to Lot No. 13 of the division of said Survey; thence with the center of the said road and the easterly line of Lots Nos. 13 and 12 S. 9 1/2° W. 151 poles to a stone and thence S. 10 1/2° W. 48 poles continuing with the center of said road to a stone, the N.W. corner to a ten acre tract of land conveyed by Amon R. Willison to Lyman D. Doner June 1st 1908; thence with the N. line of said Doner's land S. 78° 40' E. 43.87 poles to a stone in the easterly line of said Survey No. 11346; thence with said line N. 6 1/2° E. 211.26 poles to a stake corner to land formerly owned by Isaac Cahill; thence with the E. line of said Cahill's land S. 82 1/2° W. 33.70 poles to the place of beginning. Containing 50.55 acres be the same more or less.

All of the above land above described being the same premises as found described in the following conveyances and being the interest therein of the said J.F. Willison in all of said lands to-wit: Union County Record of Deeds Volume 94 at page 119; Volume 100 at page 569; Volume 114 at pages 140 and 141.

EXECUTION DOCKET, UNION COUNTY

COMMON

LAYHURST BROTHERS, WAPARONETA, OHIO P-30197-4

COST BILL

Dolls. Cts. Dolls. Cts.

Att'ys for Plaintiff

Att'ys for Defendant

No. of Case 12460

Petition Filed

19

12460

J. S. Maxwell

- vs -

J. F. Willison

Recd
and pursua
to levy, c
the follow
Real Estat
State of O
in the fol
marked "L"
S. 5° 30'
ironwood;
to a stake
N. 78° 45'
Containing
ALSO, anot
at a stake
thence W.
by David C
78° E. 54'
S. 5° 30'
Containing

ALSO, an
Part of tl
owned by
5° 30' W.
Baker's l
E. 232 fe
said Amos
Containing

ALSO, ano
the cente
and being
thence wi
Nos. 13 a
48 poles
corner to
Lyman D.
land S. 7
Survey No
stake corn
S. line o
beginning
Containing
All of the
found des
therein o
Union Cour
page 569;

4.00

PROCEEDINGS

19

SHERIFF'S RETURN

Sheriff's Office, Union County, Ohio.
May 20th 1929.

Received this writ on the 17 day of May 1929, at 2 o'clock P.M., and pursuant to its command for want of goods and chattels upon which to levy, on the 18th day of May, 1929, I made a Court House Levy upon the following Real Estate:

Real Estate situated in the Township of York, County of Union, in the State of Ohio, and described as follows: Being a one-third interest in the following Part of Survey No. 11346 and Beginning at a beech marked "L" S. E. corner to Joseph Millers Survey No. 12542, thence S. 5° 30' W. 121 poles crossing the run to a sugar tree dogwood and ironwood; thence W. 96 poles to a stake; thence N. 5° 30' E. 99 poles to a stake in the line of the Miller Survey; thence with said line N. 78° 45' E. 99 poles to the place of beginning;
Containing 70 acres.

ALSO, another tract of land situated in the same survey and Beginning at a stake S.W. corner to a Lot heretofore deeded to Amon Willison; thence W. 48 poles to two beeches in the line of a Lot formerly owned by David Curtis; thence N. 5° 30' E. 90 poles to a beech; thence N. 78° E. 54 poles to a stake N.W. corner to said Willisons land; thence S. 5° 30' E. 98 poles to the place of beginning.
Containing 28 acres, in all the two above tracts containing 98 acres.

ALSO, an undivided one-half interest in the following tract of land Part of the same Survey and Beginning at the S.E. corner of lands owned by Amos Willison and in the center of a gravel Road; thence S. 5° 30' W. 616.25 feet to a point at the N.E. corner of Sattie M. Baker's land; thence N. 82° W. 2420 feet to a stone; thence N. 5° 30' E. 232 feet to two beeches and an ash; thence with the S. line of the said Amos Willison's land 2410.5 feet to the place of beginning.
Containing 25 and 1/8 acres of land more or less.

ALSO, another tract in the same Survey and Beginning at a stone in the center of the Roach and Lynn Run Road a corner of Survey No. 11346 and being the N.E. corner to Lot No. 13 of the division of said Survey; thence with the center of the said road and the easterly line of Lots Nos. 13 and 12 S. 9-3/4° W. 151 poles to a stone and thence S. 10 1/2° W. 48 poles continuing with the center of said road to a stone, the N.W. corner to a ten acre tract of land conveyed by Amon R. Willison to Lyman D. Doner June 1st 1908; thence with the N. line of said Doner's land S. 78° 40' E. 43.87 poles to a stone in the easterly line of said Survey No. 11346; thence with said line N. 6 1/4° E. 211.26 poles to a stake corner to land formerly owned by Isaac Cahill; thence with the S. line of said Cahill's land S. 82-3/4° W. 33.70 poles to the place of beginning.

Containing 50.55 acres be the same more or less.

All of the above land above described being the same premises as found described in the following conveyances and being the interest therein of the said J.F. Willison in all of said lands to-wit:
Union County Record of Deeds Volume 94 at page 119; Volume 100 at page 569; Volume 114 at pages 140 and 141.

4.00

J. B. Lingrel, Sheriff
By Mary E. Cline, Deputy

EXECUTION DOCKET, UNION COUNTY

COMMON

LANDROUSE BROTHERS, WPAKONETA, OHIO F-30197-4

COST BILL

Dolls. Cts. Dolls. Cts.

Judgment
Int. @ 6% from Feb 26, 1929

323 96

Att'ys for Plaintiff Nate L. Moffitt, Cameron & Cameron

Att'ys for Defendant

No. of Case

Petition Filed

1929

Execution issued Mar 8-1929

Execution issued Mar 8-1929

John E. Clapsaddle
Plaintiff

vs.

R. Kelly et al
Defendants

Sheriff's Office
Received to
pursuant to its
levy I did on
the following
as follows:

Real Est
Township
3235, 323
Beginn
Gravel
South 73
January
10° 42'
thence w
Dally's
Kellies
northeast
of said
the road
to the b

\$2.50

Received to
pursuant to its co
1 Buick Coupe
Mortgage subject
the above Autom
I did not offer
for its sale where
Fees \$2⁶⁶/₁₀₀

PROCEEDINGS

Cameron & Cameron

1929

Writ issued Mar 8-1929

Writ issued Mar 8-1929

Plaintiff

Defendants

Sheriff's Return.

Sheriff's Office, Union County, Ohio March 12, 1929

Received this writ on the 8th day of March, 1929 at 10 o'clock A.M., and pursuant to its command finding no goods and chattels upon which to levy I did on the 12th day of March, 1929, make a Court House Levy upon the following Real Estate in the names of J. B. Jeffries and Eva Jeffries as follows:

Real Estate situated in the County of Union, State of Ohio, and in the Township of York, and bounded and described as follows: Surveys No. 3235, 3236, and 5290. Beginning at a stone in the center of the Byhalia and West Mansfield Gravel Road in the Survey lines dividing Surveys; thence with said line South 73° 15' East 57.20 poles to a stone, S.E. corner to Nesbit January's land; thence with the east line of said January's land N. 10° 42' East 940 poles to a stone S.W. corner to Hale I. Dally's land; thence with the south line of said land of Iva L. Dally's and Zell B. Dally's S. 76° E. 125.50 poles to a stone in the west line of Mary L. Kellies land; thence with said line S. 10° 45' W. 44 poles to a stone; northeast corner to Rebecca M. Hines land; thence with the north line of said road N. 76° 30' West 183.20 poles to a stone in the center of the road; thence with the center of said road N. 11° E. 34.60 poles to the beginning, Containing 47 acres, more or less.

\$2.50

J. B. Lingrel Sheriff
By Mary E. Clive Deputy

Sheriff's Return on Execution

Sheriff's Office, Marion County, Ohio May 6th 1929

Received this writ on the 8th day of March 1929, at 11 o'clock A.M., and pursuant to its command I did on the 19th day of March, 1929 levy on 1 Buick Coupe Engine No 1124384 Ohio License A 85-886 Subject to Mortgage subject to mortgage in Champaign, Logan or Union County the above Automobile being the property of J. B. Jeffries this machine I did not offer for sale as the defendants failed to give necessary bond for its sale whereon this writ is returned

Fees \$2.66

John J. Francis Sheriff

EXECUTION DOCKET, UNION COUNTY

COMMON

LANGHURST BROTHERS, WAPARONETA, OHIO P-30197-4

COST BILL

Doll. Cr. Doll. Cr.

Judgment
Int. @ 5%

165 00

Att'ys for Plaintiff *Kear and Cregar*

Att'ys for Defendant

No. of Case 12412

Petition Filed *Mar. 7, 1929*

Execution Mar 8, 1929

Grover C. Lining
Plaintiff

vs.

Iola Greiner and
James Greiner
Defendants

I do Certify
West Dover
the above named
County, and we
tenements, and
the premises,
Appraised at \$1000


Sheriff's Off
Received the
pursuant to its cor
on the 8th day of M
following Real Es
\$1000.00 dollars.

IN THE COMMON PLEAS COURT OF UNION COUNTY, OHIO

Grover C. Lining)
Plaintiff)
VS)
Iola Greiner and James)
Greiner)
Defendants)

No. 12412

Plaintiff, in consideration of the sum of \$75.00
to him in hand paid, the receipt whereof is hereby ackno-
ledged does hereby release and forever discharge the l
of the within judgment and authorizes the Clerk of Courts
to enter a discharge thereof on the records of said Court.



attest
David Cregar
attorney.

Grover C. Lining

This Writ return
to be prior liens
premises herein

Rec
A.M., an
which to
following
Real Est
Township
Commenci
Gravel R
thence w
a large
said Sur
thence N
Newton a
Gravel R
Containi
This
no money

PROCEEDINGS

Appraisal of Land filed March 15, 1929

I do Certify, That on the day and year in said inquiry mentioned, the above named ^{West Dawsons', Elwood, Shirk, J. F. Robb,} appraisers, were disinterested freeholders and residents of said County, and were duly sworn by me impartially to appraise said lands and tenements, and that the foregoing is the return of their appraisement in the premises. Dated March 8, 1929.

Appraised at \$1000.00

J. B. Lingrel Sheriff
By Mary E. Cline Deputy.

Sheriff's Return.

Sheriff's Office, Union County, Ohio, March 14, 1929.

Received this writ on the 8th day of March 1929 at 3 o'clock P.M., and pursuant to its command finding no goods and chattels upon which to levy, I did, on the 8th day of March, 1929, as directed by Plaintiff's Attorney levy upon the following Real Estate in the name of Lola Greiner, and appraise the same at \$1000.00 dollars.

Real Estate, Situate in the County of Union, in the State of Ohio, and Township of Liberty, Part of V.M. S. No. 3480. Commencing at an iron pin in the center of the Newton and Bellefontaine Gravel Road and N.W. corner to lands formerly owned by Calvin Timmon; thence with said Timmon's West lines South 12° 15' West 169.21 poles to a large post in the west line of said Survey No. 3480; thence with said Survey line North 78° West 23.81 poles to a stake and stone; thence North 9° 30' East 177 poles to an iron pin in the center of said Newton and Bellefontaine Gravel Road; thence with the center of said Gravel Road South 65° East 34.58 poles to the beginning, Containing 31 acres, more or less.

This Writ returned unsatisfied because of the fact that there were found to be prior liens upon said Real Estate which precludes the sale of the premises herein described.

J. B. Lingrel, Sheriff
Mary E. Cline, Deputy.

SHERIFF'S RETURN

Sheriff's Office, Union County, Ohio
February 26th, 1934.

Received this writ on the 24th day of February 1934, at 10 o'clock A.M., and pursuant to its command finding no goods and chattels upon which to levy, I did on the 26th day of February, 1934, levy upon the following

Real Estate, Situate in the County of Union, in the State of Ohio, and Township of Liberty, Part of V.M.S. No. 3480. Commencing at an iron pin in the center of the Newton and Bellefontaine Gravel Road and N. W. corner to lands formerly owned by Calvin Timmons; thence with said Timmon's West lines South 12° 15' West 169.21 poles to a large post in the west line of said Survey No. 3480; thence with said Survey line North 78° West 23.81 poles to a stake and stone; thence North 9° 30' East 177 poles to an iron pin in the center of said Newton and Bellefontaine Gravel Road; thence with the center of said Gravel Road South 65° East 34.58 poles to the beginning, Containing 31 acres, more or less.

This writ is hereby returned by order of Plaintiff's Attorneys, no money made, unsatisfied.

William Rausch, Sheriff.
By A. Grigsby, Deputy.

EXECUTION DOCKET, UNION COUNTY

COMMON

LANGHORST BROTHERS, WAPARONETA, OHIO F-30197-4

COST BILL

Doll. Cr. Doll. Cr.

Judgment
Interest @ 6% from May 25, 1928

115 84

Att'ys for Plaintiff L. H. Davis

Att'ys for Defendant

No. of Case 12420

Petition Filed Mar 13, 1929

Execution issued Mar 14, 1929

Execution returned filed Apr. 11, 29

Rec
pursuant to its com
L. H. Davis, no mo

The First State Bank of Plain City, O.
Plaintiff

Fees # 3.47

vs.

John Cosgray, E. M. Cosgray,
Eugene Cosgray and Christian Bachman
Defendants.

PROCEEDINGS

Sheriff's Return.

Sheriff's Office, Union County, Ohio.

April 11, 1929.

Received this writ on the 14th day of March, 1929, at 11 o'clock a.m., and pursuant to its command, I return this writ this 11th day of April, 1929, by order of Attorney L. A. Davis, no money made.

L. B. Lingel Sheriff
By Mary E. Coline Deputy.

Fees # 3.47

Mar 13, 1929

issued Mar 14, 1929
returned filed Apr. 11, 29

Plain City, O.
plaintiff

Cosgray,
vs. Backman
defendants.

EXECUTION DOCKET, UNION COUNTY

COMMON

LANGHURST BROTHERS, WAFARONETA, OHIO P-30127-1

COST BILL

Doll. Cts. Doll. Cts.

Judgment
Int. at 6% from Dec 10, 1928

161258

Att'ys for Plaintiff Cameron & Cameron

Att'ys for Defendant

No. of Case 12307

Petition Filed Nov. 5 1928

The Virginian Joint Stock Land Bank
of Charleston, West Virginia,
Plaintiff

v.

G. W. Cupp, J. R. Flannagan,
Bernice Flannagan, Wesley J. Benton and
Florence Benton

Defendants.

Sheriffs Office
Received

and pursuant to
to levy I did, on
following Real Estate
(her husband) as

Real
and
Bein
Four
Exce
from
of s
Pear
refer
Also
from
bein
H. S
Por
made
Offi
Bein
by d
196.

Fees \$2.50

PROCEEDINGS

Sheriffs Return.

Sheriffs Office, Union County, Ohio.

March 14, 1929.

Received this writ on the 15th day of February 1929 at 10 o'clock P. M., and pursuant to its command finding no goods and chattels upon which to levy I did, on the 1st day of March, 1929, make a Court House Levy upon the following Real Estate in the names of Florence Bentow and W. J. Bentow (her husband) as follows:

Real Estate, situated in the Village of Marysville, County of Union, and State of Ohio, to-wit:
 Being all of In-Lot No. 20 in said Village fronting eight poles on West Fourth Street, and five poles on North Court Street.
 Excepting therefrom a parcel of land off of the east side of said Lot fronting 35 feet on fourth Street and extending back the full length of said Lot 82½ feet, which said parcel of land was conveyed by Pearl I. Perfect and husband to Amy J. Rossette, Dec. 7th, 1909 refer to Vol. of Deeds No. 100 page 236.
 Also, excepting a parcel of land off of the west side of said lot, fronting 38 feet on fourth street and 82½ feet on Court Street, being the premises conveyed by Pearl I. Perfect and husband to Wm. H. Sidle, June 13, 1910, refer to Vol. of Deeds No. 100 page 587.
 For a more definite description of said premises reference is hereby made to the recorded plat of said Village at the Union County Recorder's Office.
 Being the same premises conveyed by Pearl I. Perfect to Angus MacIvor by deed dated Oct. 18, 1911, recorded in Vol. of Deeds No. 106, page 196.

Fees \$2.50

J. B. Lingrel Sheriff
 By Mary E. Blue, Deputy.

row

Nov. 5 1928

Bank Land Bank

a,
Plaintiffagaw,
J. Bentow and

Defendants.

EXECUTION DOCKET, UNION COUNTY

COMMON

LANSHORST BROTHERS, Wapakoneta, Ohio P-2017-4

COST BILL	Doll.	Cts.	Doll.	Cts.
Judgment Dnt @ 8% from Mar 27, 1929	3	87	07	

Att'ys for Plaintiff L. A. Davis

Att'ys for Defendant

No. of Case 12434

Petition Filed Mar 27 1929

The First State Bank
of Plain City, O.
Pltf.

Execution issued March 28, 1929
ret'd filed Sep 12 1929.

- vs -

George Scheiderer
Def't.

Sept 19, 1929- Received of the defendant,
payment in full of the above judgment
and costs.

L. A. Davis
attorney for
Plaintiff.

Sheriff's

Received the
and pursue
no levy w
1929 by o
Fees 75¢

PROCEEDINGS

Sherriff's Return.
Sherriff's Office, Union County, Ohio.

September 12, 1929.

Received this writ on the 28th day of March 1929 at 2 o'clock P.M.
and pursuant to its command directed by Attorney L.A. Davis
no levy was made, I return this writ this 12th day of September
1929 by order of Plaintiffs Attorney, no money made.
Fees 75¢

J. B. Luigrel Sherriff.
By Mary E. Cline Deputy

Mar 27 1929

issued March 28, 1929
ret'd filed Sep 12 1929.

the defendant,
above judgment

W's
Jn
ff.

EXECUTION DOCKET, UNION COUNTY

COMMON

LANGHORST BROTHERS, WAPARONETA, OHIO F-30197-4

COST BILL

Dolls. Cts. Dolls. Cts.

Judgment.

Att'ys for Plaintiff John W. Dailey
Att'ys for Defendant Richard L. Cameron

No. of Case 12394

Petition Filed Feb. 21 1929
Answer Filed Feb. 21, 1929
Journal Entry Filed Feb. 21, 1929
Execution Issued - Feb. 21, 1929
" Filed - Feb. 23, 1929.

Received this
pursuant to its Co-
case settled between

Fred Beckman
Plaintiff
vs.
L. H. Myers.

PROCEEDINGS

Sheriff's Return.

Sheriff's Office, Union County, Ohio.
February 23, 1929.

Received this writ on the 21st day of February 1929, at 11 o'clock A. M., and pursuant to its command. I return this writ this 23rd day of February, 1929, case settled between parties, costs paid.

J. B. Lingard, Sheriff.
By Mary E. Cline, Deputy.

non
Feb. 21 1929
d- Feb. 21, 1929
y Filed Feb. 21, 1929.
nd - Feb. 21, 1929
ed - Feb. 23, 1929.

PROCEEDINGS

Appraisal of Goods and Chattels.

We, the undersigned disinterested freeholders and residents of Union County, and State of Ohio, having been duly summoned and sworn by J. B. Lingel Sheriff of said County, impartially to appraise upon actual view, the following described goods and chattels, to wit:

1 Fordson Tractor	# 250.00
1 Tandem Disc	40.00
1 Gray Mare	40.00
1 hay rake	15.00
1 Chain binder	40.00
1 Corn Planter	35.00
1 corn cultivator	15.00
1 drag harrow	10.00
1 feed grinder	30.00
1 brown cow	85.00
1 red cow	75.00
1 spotted cow	80.00
1 dark jersey cow	90.00
1 black cow	85.00
1 yellow jersey cow	95.00
1 " " "	65.00
1 roan cow	75.00
1 black cow	80.00
1 yellow jersey cow	90.00
1 black cow	75.00

to be sold on an Execution issued from the Court of Common Pleas of said County, in the action of American Agricultural Chemical Co. Plaintiff, against Ben Cosgray Defendant, do forthwith, after actual view of said goods and chattels, make return and say that the same are of the real value in money of \$1370.00 Dollars.

George Singer } Appraisers.
Laurie Lingel }

Sheriff's Return on Execution.

Sheriff's Office, Union County, Ohio

May 13, 1929.

Received this writ on the 24th day of April 1929 at 4 o'clock P.M. and pursuant to its command I levied on the 25th day of April 1929 at 12:00 o'clock P.M., upon the following goods and chattels belonging to Ben Cosgray, as follows: 'For list of Goods and Chattels herein levied upon see list of Goods and Chattels contained in Appraisal and recorded at top of this page'. On the 25th day of April, 1929, I received \$140.00 from Ben Cosgray, payment on judgment, interest and costs, and on the 13th day of May, 1929, I received from Ben Cosgray \$6.92 being the balance due on judgment and costs, I return this writ this 13th day of May, 1929, money made

\$ 6.38

J. B. Lingel, Sheriff.
By Mary C. Blinn, Deputy.

EXECUTION DOCKET, UNION COUNTY

COMMON

LANGHORST BROTHERS, WAPARONETA, OHIO F-30197-4

COST BILL

Dolls. Cts. Dolls. Cts.

Judgment
Interest @ 6%
from March 25, 1929

1161 53

Att'ys for Plaintiff Richard G. Phall

Att'ys for Defendant

No. of Case 12432

Petition Filed

19

G. L. Cline as Treasurer
of Union County, Ohio
Plaintiff

vs.

The Park Place Hotel and Bath Co.
Defendant.

Sheriff's

Received to
to its command on
to levy. I made a

Real Est
Leesburg
Springs
FIRST T
the vill
thence
erly own
center
owned by
north li
lands ov
west li
Hartman
Jacob H
norther
erly di
beginni
conveye
and wif
S. Gran
a point
West li
paralle
70 feet
to the
directi
corner
line of
Contain
more or

SECOND
of land
Street
Bokes C
thence
Contain

THIRD T
Street
feet to
60 feet
the pla

FOURTH
by Susa
in the
the sou
thence
of a lo
an east
by said
Contain

FIFTH T
owned b
former
to the
Bokes C
east
placeof

SIXTH T
of Union
and des
and bei
Edmund S

SEVENTH
line of
thence w
300 feet
rod Sou
current
feet on
P.H. Lin
east 230

PROCEEDINGS

*Sheriff's Return on Execution.**Sheriff's Office, Union County, Ohio May 3, 1929**Received this writ on the 30th day of April 1929 at 3 o'clock P. M. and pursuant to its command on the 1st day of May 1929, finding no goods and chattels upon which to levy. I made a Court house levy upon the following real estate, as follows:*

Real Estate, situated in the State of Ohio, County of Union, Township of Leesburg, Virginia Military Survey No. 3696 and in the Village of Magnetic Springs:

FIRST TRACT: Beginning at the southeast corner of lands formerly owned by the village of Magnetic Springs, and in the west margin of May Street; thence in a westerly direction along the south line of said lands, formerly owned by said Village to the center of Bokes Creek; thence up the center of said Creek with the meanderings thereof, to land formerly owned by Mary C. Mathews; thence in an easterly direction, along the north line of lands formerly owned by John Hunt and W.G. Brickerhoff to lands owned by Jacob Hartman; thence in a northerly direction, along the west line of said Jacob Hartman's land to the northwest corner of Jacob Hartman's land; thence in an easterly direction along the north line of Jacob Hartman's land to the west margin of May Street; thence in a northerly direction along the west margin of May Street; thence in a northerly direction along the west margin of May Street to the place of beginning, Containing 2 acres, more or less, being the same premises conveyed to Frances E. Hotsenpillar, as Guardian, of Edmund S. Grandstaff and wife. Excepting therefrom the following premises conveyed by Edmund S. Grandstaff and wife to the Village of Magnetic Springs; Beginning at a point where the north line of the land of Jacob Hartman intersects the West line of May Street, 30 feet north; thence in a westerly direction parallel with the north line of said Hartman land, 165 feet; thence south 70 feet to the land owned by Hattie James; thence in an easterly direction to the southwest corner of said Hartman's land; thence in a northerly direction along the west line of said Hartman's land to the northwest corner of said Hartman's land; thence in an easterly direction along the line of the said Hartman's land to the place of beginning. Containing 17/100 of an acre, more or less, and leaving 1.83 acres, more or less.

SECOND TRACT: Beginning at a point in the southeast corner of a parcel of land formerly owned by Ora Cunningham; thence with the margin of May Street south about 30 feet; thence west about 110 feet to the center of Bokes Creek; thence North about 30 feet to the east margin of Bokes Creek; thence east about 110 feet to the place of beginning. Containing 10/100 of an acre, more or less.

THIRD TRACT: Beginning at the southwest corner of May Street and Magnetic Street to the line of the Savage and Robinson lot; thence southwest 110 feet to the corner of the same; thence southeast 57 feet; thence east 60 feet to May Street; thence north with the line of said May Street to the place of Beginning, Containing 50 rods, more or less.

FOURTH TRACT: Beginning at the southeast corner of lot, formerly owned by Susannah Robinson, at the junction of May Street and Magnetic Street, in the Village of Magnetic Springs; thence in a westerly direction along the south line of Susannah Robinson's lot to the center of Bokes Creek; thence up said creek with the meanderings thereof the northwest corner of a lot formerly owned by the Village of Magnetic Springs; thence in an easterly direction along the north line of said lot formerly owned by said Village; thence north 30 feet along May Street to the beginning, Containing 1/4 acre, more or less.

FIFTH TRACT: Beginning at the junction of the south line of lands formerly owned by the late Julia V.H. Magee, deceased, and the north line of lands formerly owned by Ora Cunningham; thence extending in a westerly direction to the center of Bokes Creek; thence southerly along the meanderings of Bokes Creek to the corner of lands owned by Ora Cunningham; thence in an easterly direction along the line of the said Cunningham property to the place of beginning, Containing 10/100 of an acre, more or less.

SIXTH TRACT: A tract of land situated in the Township of Leesburg, County of Union and State of Ohio, Being a part of Survey No. 3696 and bounded and described as lying between the old and new channels of Bokes Creek and being a part of the land conveyed by Clayton Herd and wife to Edmund S. Grandstaff, Containing 2 acres, more or less.

SEVENTH TRACT: Beginning at an iron rod at the intersection of the north line of Magnetic Street with the west line of May Street in said Village; thence with the north line of Magnetic Street prolonged North 77° West 300 feet to the center of the old channel of Bokes Creek (witness an iron rod South 77° East 30 feet on the bank); thence up stream with the center current thereof about 200 feet to a stake (witness an iron rod east 30 feet on the bank); thence with the north line of a tract of land sold to P.H. Lind for taxes in 1903, and the north line of the Ora Cunningham lot, east 230 feet to an iron rod in the west line of said Ora Cunningham lot.

PROCEEDINGS

*Sheriff's Return on Execution**Sheriff's Office, Union County, Ohio, May 3, 1929**to its c
to levy*

70 feet to the land owned by Mattie James; thence in an easterly direction to the southwest corner of said Hartman's land; thence in a northerly direction along the west line of said Hartman's land to the northwest corner of said Hartman's land; thence in an easterly direction along the line of the said Hartman's land to the place of beginning. Containing 17/100 of an acre, more or less, and leaving 1.83 acres, more or less.

*and pursuant
which*

SECOND TRACT: Beginning at a point in the southeast corner of a parcel of land formerly owned by Ora Cunningham; thence with the margin of May Street south about 30 feet; thence west about 110 feet to the center of Bokes Creek; thence North about 30 feet to the east margin of Bokes Creek; thence east about 110 feet to the place of beginning. Containing 10/100 of an acre, more or less.

THIRD TRACT: Beginning at the southwest corner of May Street and Magnetic Street to the line of the Savage and Robinson lot; thence southwest 110 feet to the corner of the same; thence southeast 57 feet; thence east 60 feet to May Street; thence north with the line of said May Street to the place of Beginning, Containing 50 rods, more or less.

FOURTH TRACT: Beginning at the southeast corner of lot, formerly owned by Susannah Robinson, at the junction of May Street and Magnetic Street, in the Village of Magnetic Springs; thence in a westerly direction along the south line of Susannah Robinson's lot to the center of Bokes Creek; thence up said creek with the meanderings thereof the northwest corner of a lot formerly owned by the Village of Magnetic Springs; thence in an easterly direction along the north line of said lot formerly owned by said Village; thence north 30 feet along May Street to the beginning, Containing 1/4 acre, more or less.

FIFTH TRACT: Beginning at the junction of the south line of lands formerly owned by the late Julia V.H. Magee, deceased, and the north line of lands formerly owned by Ora Cunningham; thence extending in a westerly direction to the center of Bokes Creek; thence southerly along the meanderings of Bokes Creek to the corner of lands owned by Ora Cunningham; thence in an easterly direction along the line of the said Cunningham property to the place of beginning, Containing 10/100 of an acre, more or less.

SIXTH TRACT: A tract of land situated in the Township of Leesburg, County of Union and State of Ohio, Being a part of Survey No. 3696 and bounded and described as lying between the old and new channels of Bokes Creek and being a part of the land conveyed by Clayton Herd and wife to Edmund S. Grandstaff, Containing 2 acres, more or less.

SEVENTH TRACT: Beginning at an iron rod at the intersection of the north line of Magnetic Street with the west line of May Street in said Village; thence with the north line of Magnetic Street prolonged North 77° West 300 feet to the center of the old channel of Bokes Creek (witness an iron rod South 77° East 30 feet on the bank); thence up stream with the center current thereof about 200 feet to a stake (witness an iron rod east 30 feet on the bank); thence with the north line of a tract of land sold to P.H. Lind for taxes in 1903, and the north line of the Ora Cunningham lot, east 230 feet to an iron rod in the west line of said May Street; thence with said line North 13° East 7 feet and 6 inches to the beginning, Containing 1/3 of an acre, more or less.

EIGHTH TRACT: Beginning in the center of Bokes Creek and in the center of Wil Johns Road; thence southerly with the center of said Road 228 feet to the northeast corner of John M. Brown's lot; thence westerly with the north line of said lot 132 feet to the northwest corner of the same; thence southerly 288 feet to the southwest corner of lot, owned by Johnson and Lind, in the north line of Magnetic Street; thence running westerly on the line of said Magnetic Street, and continuing with the south line of the Park Hotel Property, to the center of Bokes Creek; thence down the center of Bokes Creek with the meanders thereof, to the place of beginning.

Being the same premises conveyed to Edwin R. Hotsenpillar as follows: by John E. Newhouse and others, January 20th, 1885 (Vol. of Deeds No. 59 page 28); by Andrew Halboth, Sept. 23, 1885 (Vol. of Deeds, No. 59, page 338) by Horatio H.P. Fole and others, March 7th, 1889 (Vol. of deeds No. 64 page 129); by Evaline M. Hankins and others, March 7, 1889 (Vol. of Deeds No. 64 page 128) Union County Records.

Excepting therefrom a lot or parcel of land of the southeast part thereof, described as follows: Beginning at a point on Magnetic Street on the west line of a Lot or parcel of land owned formerly by Johnson and Lind; thence northerly 70 feet to a stake; thence westerly 40 feet to a stake; thence southerly 70 feet to a stake in Magnetic Street; thence easterly along the north line of Magnetic Street to the place of beginning.

EXECUTION DOCKET, UNION COUNTY

COMMON

LANGHORN BROTHERS, WAPARONETA, OHIO F-30197-4

COST BILL

Doll. Cts. Doll. Cts.

Judgment
Dkt at. 87.
from Sept. 15, 1928.

106 15

Att'ys for Plaintiff F. Le Roy Allen

Att'ys for Defendant

No. of Case 12452

Petition Filed May 2, 1929

C. C. Harris
Plaintiff

Bacile De Witt +
J. B. De Witt
Defendant.

Sheriff's Return.

Sheriff's Office, Union County, Ohio, May 24th 1929.

Received this writ on the 3rd day of May 1929 at 4 o'clock P. M., and pursuant to its command I levied on the 4th day of May 1929, upon the following goods & chattels belonging to Bacile De Witt and J. B. De Witt as follows:

for a list of goods and chattels levied upon see appraisal on opposite page.

I return this writ this 24th day of May 1929, by order of Attorney F. Le Roy Allen, case settled between parties.

Fee 5 ⁸⁶/₁₀₀

J. B. Lingrel - Sheriff.
By Mary E. Cline - Deputy.

Return
We, the undersigned
State of Ohio, Sheriff
of said County, do hereby
return and say that the
following described
6 - 30 x 48
24 chairs
20 foot marble
10 counter chair
1 Coffee urn
1 cigar case
1 candy case
1 National Case
1 pic case + m
1 refrigerator
1 South Bend
Cooking liter
dishes and sic
2 electric fan
6 table mirror
60 yards lino
1 Sunbeam
1 Toledo Sca
1 Ice Box
to be sold on an E
County, in the ac
Defendants, do for
return and say th
Given unde

State of Ohio, I
I hereby cert
are freeholders
and sworn by m
4th day of May

PROCEEDINGS

May 2, 1929

Return of Appraisal on Goods & Chattels

We, the undersigned freeholders and residents of Union County, and State of Ohio, having been duly summoned and sworn by J. B. Lingrel Sheriff of said County, impartially to appraise upon actual view, the following described goods and chattels, to-wit:

6 - 30 x 48 marble top tables	\$ 90.00	1 Gasoline stove	15.00
24 chairs cushion bottom	50.00	1 Malleable Range	25.00
20 foot marble top counters	150.00	1 living room suite	40.00
10 counter chairs	20.00	4 rocking chairs	10.00
1 Coffee Urn	100.00	1 Ideal Heating stove	5.00
1 cigar case	15.00	1 Wall mirror	3.00
1 candy case	30.00	1 dresser and wash stand	5.00
1 National Cash Register	40.00	3 beds and bedding	25.00
1 pic case + mirror	60.00	1 white sewing machine	20.00
1 refrigerator	200.00	Safe, cupboard + commode	2.00
1 South Bend Malleable Range	100.00	1 cupboard	2.00
Cooking Utensils	25.00	1 dresser	2.00
dishes and silverware	75.00	1 book case	3.00
2 electric fans	10.00	3 rugs	15.00
6 table mirrors	9.00	1 square linoleum	5.00
60 yards linoleum	40.00	3 stands	5.00
1 Sunbeam heater	50.00	1 Electric sweeper	15.00
1 Toledo Scale	15.00	3 pedestals	2.00
1 Ice Box	3.00	1 floor lamp	1.00

to be sold on an Execution issued from the Court of Common Pleas of said County, in the action of C. C. Harris Plaintiff, against Bacile De Witt et al., Defendants, do forthwith, after actual view of said goods and chattels, make return and say that the same are of the real value in money of \$1282.00 Dollars.

Given under our hands this 4th day of May 1929

George Singer
Lauer Lingrel

State of Ohio, Union County:

I hereby certify that the within Appraisers George Singer and Lauer Lingrel are freeholders and residents of said County, and were duly summoned and sworn by me to appraise, the within described goods and chattels, this 4th day of May 1929.

J. B. Lingrel - Sheriff
By Mary E. Olive Deputy.

and pursuant to its
goods & chattels

of W. LeRoy Allen,

City,

EXECUTION DOCKET, UNION COUNTY

COMMON

LAWSON BROTHERS, WAPARONETA, OHIO P-301974

COST BILL

Doll. Cts. Doll. Cts.

Judgment @ 7% from May 3, 1929.

119 22

Att'ys for Plaintiff W. Le Roy Allen

Att'ys for Defendant

No. of Case 12,453.

Petition Filed May 3rd. 1929.

Arthur Potts Plaintiff

S. S. Lockwood, & S. H. Cotton

Defendants.

Court of Common Pleas of Union County, Ohio.

Arthur Potts,

Plaintiff,

vs

S. H. Cotton and S. S. Lockwood,

Defendants.

Now comes the plaintiff, Arthur Potts, and receipts the defendants herein, for the full payment of the judgment herein, and authorizes said judgment to be released and cancelled.

Arthur Potts



Case No. 12,453

May 8, 1929.

Shere
He, the undersigned
State of Ohio
of said County,
goods and chatte
1 large 5
1 small 3 to
to be sold on an
in the action of
do forthwith, after
the same are of the
Given und

State of Ohio, Senior
I hereby certify
freeholders and assessors
by me to apprais

Received this
command I levied
belonging to S. H. Cotton
Truck, \$1000; I
parties, Judgment
Fees \$4.30

PROCEEDINGS

May 3rd. 1929.

Sheriff's Return of Appraisal of Goods and Chattels.

We, the undersigned disinterested freeholders and residents of Union County, and State of Ohio, having been duly summoned and sworn by J. B. Lingrel Sheriff of said County, impartially to appraise upon actual view, the following described goods and chattels, to-wit:

- 1 large 5 ton Schaitch Truck \$1500.00
- 1 small 3 ton " " 1000.00

to be sold on an Execution issued from the Court of Common Pleas of said County, in the action of Arthur Potts Plaintiff, against S. S. Lockwood et al, Defendants, do forthwith, after actual view of said goods and chattels, make return and say that the same are of the real value in money of \$2500.00 Dollars.

Given under our hands this 4th day of May 1929.

George Singer

Lauer Lingrel.

State of Ohio, Union County:

I hereby certify that the within Appraisers George Singer and Lauer Lingrel are freeholders and residents of said County, and were duly summoned and sworn by me to appraise, the within described goods and chattels, this 4th day of May 1929.

J. B. Lingrel - Sheriff

By Mary E. Cline Deputy.

Sheriff's Return on Execution.

Sheriff's Office, Union County, Ohio. May 10th 1929.

Received this writ on the 3rd day of May 1929 at 4 o'clock P. M., and pursuant to its command I levied on the 4th day of May 1929, upon the following goods and chattels belonging to S. H. Cotton, as follows: 1 large 5 ton Schaitch Truck, \$1500; 1 small 3 Ton Schaitch Truck, \$1000; I return this writ this 10th day of May, 1929, Case settled between parties, Judgment released and cancelled, costs paid.

Fees \$4 ³⁰/₁₀₀

J. B. Lingrel Sheriff.

By Mary E. Cline, Deputy.

EXECUTION DOCKET, UNION COUNTY

COMMON

LANGRISH BROTHERS, Wapakoneta, Ohio F-3017-4

COST BILL

Doll. Cts. Doll. Cts.

Judgment
@ 6% from May 10-27

268 80

Att'ys for Plaintiff Richard C. Phrall

Att'ys for Defendant

No. of Case 12455-

Petition Filed May 6 1929

Albert L. Garis, Trustee in Bankruptcy
for the Mason Tire and Rubber Company of N.Y. Inc.
Plaintiff

E. E. Osborn and
Elizabeth Osborn

Defendants.

Sheriff's Office,
Received
pursuant to its co
I did, on the 12th d
Real Estate in the
Real Estate, si
of Magnetic Spring
Lot No. 141 excepting
All of Lot No. 147
The South half
Fees \$2.50

PROCEEDINGS

Sheriff's Return.

Sheriff's Office, Union County, Ohio, June 12, 1929.

Received this writ on the 12th day of June, 1929 at 3 o'clock P.M., and pursuant to its command finding no goods and chattels upon which to levy, I did, on the 12th day of June, 1929, make a Court House Levy upon the following Real Estate in the name of Elizabeth Osborn, as follows: -

Real Estate, situated in the County of Union, State of Ohio, and Village of Magnetic Springs, to-wit: Located in J. V. Scheppert's Addition, being Lot No. 141 excepting 14 feet reserved when needed for an alley.

All of Lot No. 147

The South half of Lot No. 89 and the South half of Lot No. 90.

Fees \$2.50

J. B. Lingrel, Sheriff.

ll
May 6" 1929

Bankruptcy
Company of N.Y. Inc.
intiff

lands.

EXECUTION DOCKET, UNION COUNTY

COMMON

LANDROST BROTHERS, WAPARONETA, OHIO P-30197-4

COST BILL

Dolls. Cts. Dolls. Cts.

Judgment
Int @ 6% from Feb 25, 1929

294 36

Att'ys for Plaintiff

Att'ys for Defendant

No. of Case / 2340

Petition Filed

19

Execution issued March 4, 1929.

Flora E. J. Perkins,
Plaintiff

vs.

F. W. Perkins, et al,
Defendants.

Sheriff's Office,
Received
to its command I see
Perkins, and appraised

Real Es

Townshi

Militar

Beg

Jos

a s

pol

Per

140

wit

bes

Als

of

Beg

to

to

tre

ber

The

in

80

Wi

Re

Oh

Su

Be

Pe

Sa

Wi

pa

Life estate of Frank
no money made.
\$6.92 Sheriff's Fee
6.00 Appraisers

PROCEEDINGS

Sheriff's Office, Sheriff's Return, Union County, Ohio. May 15, 1929.

Received this writ on the 4th day of March, 1929 at 10 o'clock P.M., and pursuant to its command I served on the 4th day of March 1929, upon the life estate of Franklin W. Perkins, and appraised the same, in the following Real Estate,

Real Estate owned by William Perkins (deceased) Situated in the Township of York, County of Union, and State of Ohio, and in Military Survey No. 2832 and bounded and described as follows:

Beginning at a stone in the County Road and corner of Joseph Athas line S. 82° W. 141 poles to his corner to a stone in Levi Lanes line, thence S. 8 1/2° W. 47-11/16 poles to a sugar tree corner to said Levi Lanes and Perkins land; thence with said Perkins line S. 81 1/2° W. 140 1/2 poles to his corner stone in the County road, thence with said road N. 7 1/4° E. 47-9/16 poles to the place of beginning, Containing 42 acres, more or less.

Also, Real Estate situate in the State of Ohio, County of Union, Township of York, Survey No. 2832. Beginning at a block at the N E. corner to a lot conveyed to John Perkins, thence with his line N. 83° W. 138 poles to a burr oak once water beech; thence N. 7° E. 138 poles to three beeches; thence S. 83° E. 138 poles to two sugar trees and an ironwood, thence S. 7° W. 138 poles to the beginning, Containing 139 acres.

The number of acres contained in both tracts is 161 acres in which Franklin W. Perkins owned a life interest in 80 acres being the North end of 161 acres owned by William Perkins (deceased) described as follows: Real Estate situated in the County of Union, State of Ohio, and in the Township of York, and being part of Survey No. 2832, and bounded and described as follows: Being the portion of the lands devised to Caroline M. Perkins by William Perkins, and containing eighty acres. Said 80 acres being the North end of 161 acres owned by William Perkins. Said Will is recorded in Vol. F. at page 543 of the will Records of Union County, Ohio.

Life estate of Franklin W. Perkins in 80 acres appraised at \$750.00. This writ returned no money made.

\$6.92 Sheriff's Fees. 6.00 Appraisers

J. B. Lingrel, Sheriff By Mary E. Cline, Deputy.

190 issued March 4, 1929.

plaintiff

defendants.

EXECUTION DOCKET, UNION COUNTY

COMMON

LANGRISH BROTHERS, WAPARONETA, OHIO F-30197-1

COST BILL

Dolls. Cts. Dolls. Cts.

Judgment
Int. @ 8% from April 29, 1929

298 54

Att'ys for Plaintiff

Att'ys for Defendant

No. of Case 12450

Petition Filed

19

Execution May 11 - 1929

The Union Banking Co. of West Mansfield, O.
vs. Plaintiff

J. W. Perkins,

Defendant.

Sheriff's Office,
Received
pursuant to its Co.
Attorney I made
Perkins in follow

Real

Townsh

Milita

Be

Jo

a

pc

Pe

14

wi

be

Al

of

Be

to

to

tr

be

Th

in

80

W1

Re

Oh

Su

Be

Pe

Se

W1

pa

\$ 3.00

PROCEEDINGS

Sheriff's Return.

Sheriff's Office,

Union County, Ohio.

May 14, 1929.

19

Received this writ on the 13th day of May 1929 at 9 o'clock A.M., and pursuant to its command on the 13th day of May 1929, directed by Plaintiff Attorney I made a Court House Levy upon the interest of Franklin W. Perkins in following Real Estate:

May 11 - 1929

West Mansfield, O.
Plaintiff

Defendant.

Real Estate owned by William Perkins (deceased) Situated in the Township of York, County of Union, and State of Ohio, and in Military Survey No. 2832 and bounded and described as follows:

Beginning at a stone in the County Road and corner of Joseph Athas line S. 82° W. 141 poles to his corner to a stone in Levi Lanes line, thence S. 8 1/2° W. 47-11/16 poles to a sugar tree corner to said Levi Lanes and Perkins land; thence with said Perkins line N. 81 1/2° W. 140 1/2 poles to his corner stone in the County road, thence with said road N. 7 1/4° E. 47-9/16 poles to the place of beginning, Containing 42 acres, more or less.

Also, Real Estate situate in the State of Ohio, County of Union, Township of York, Survey No. 2832. Beginning at a block at the N E. corner to a lot conveyed to John Perkins, thence with his line N. 83° W. 138 poles to a burr oak once water beech; thence N. 7° E. 128 poles to three beeches; thence S. 83° E. 138 poles to two sugar trees and an ironwood, thence S. 7° W. 138 poles to the beginning, Containing 119 acres. The number of acres contained in both tracts is 161 acres in which Franklin W. Perkins owned a life interest in 80 acres being the North end of 161 acres owned by William Perkins (deceased) described as follows: Real Estate situated in the County of Union, State of Ohio, and in the Township of York, and being part of Survey No. 2832, and bounded and described as follows: Being the portion of the lands devised to Caroline M. Perkins by William Perkins, and containing eighty acres. Said 80 acres being the North end of 161 acres owned by William Perkins. Said Will is recorded in Vol. F. at page 543 of the will Records of Union County, Ohio.

\$ 3.00

J. B. Lingel, Sheriff
By Mary E. Coline, Deputy

EXECUTION DOCKET, UNION COUNTY

COMMON

LANOHURST BROTHERS, WAPARONETA, OHIO P-30174

COST BILL

Dolls. Cts. Dolls. Cts.

Judgments
Int. @ 7% from Apr. 11-1929

215 60

Att'ys for Plaintiff L. A. Davis

Att'ys for Defendant

No. of Case 12438

Petition Filed April 15 1929

Martin R. Wetzel
Plaintiff

A. Salisbury et al.
Defendant.

Sheriff

Received this
to its command, for
29th day of May 1929
The name of Francis
Real Estate, si
and in the Dec
as follows: O
Ohio, for descrip

Fees \$2 ⁵⁰/_{xx}

PROCEEDINGS

Sheriff's Return.

Sheriff's Office, Union County, Ohio June 1, 1929.

Received this writ on the 15th day of April 1929 at 4 o'clock P. M., and pursuant to its command, finding no goods and chattels upon which to levy. I did, on the 29th day of May 1929, make a Court House levy on the following Real Estate, in the name of Francis A. Saulsbury, as follows:

Real Estate, situated in the County of Union in the State of Ohio, and in the Village of Unionville Center, and bounded and described as follows: Being in Lot no 52 in the Village of Unionville Center, Ohio, for description reference is given to the Recorder Plat of said Village.

Fees \$2 $\frac{50}{xx}$

J. B. Lingrel - Sheriff.
By Mary E. Cline Deputy.

LARGEST BROTHERS, WAPARONETA, OHIO F-3017-4

COST BILL

Doll.	Cts.	Doll.	Cts.
185	89		

Att'ys for Plaintiff F. Le Roy Allen

Att'ys for Defendant

No. of Case 12474

Petition Filed June 10 1929

Judgment June 10, 1929
Int @ 8% from June 10, 1929

Received
and pursuant to
the following goods
levied upon and

R. W. Roberts
Plaintiff

vs.

Earl M. Mahon
Defendants.

I return this writ
between parties,
Fees 6²⁶
Appr. 2.00

Sheriff's Return of Appraisal

We, the undersigned disinterested freeholders and residents of Union County, and State of Ohio, having been duly summoned and sworn by J. B. Lingrel Sheriff of said County, impartially to appraise upon actual view, the following described goods and chattels, to-wit:

- One Huber Steam Engine ————— \$100.00
- One Minneapolis Threshing machine 500.00
- One John Deere Tractor 500.00
- One John Deere three bottom plow 100.00

to be sold on an Execution issued from the Court of Common Pleas of said County, in the action of R. W. Roberts Plaintiff, against Earl M. Mahon Defendant, do forthwith, after actual view of said goods and chattels, make return and say that the same are of the real value in money of \$1200.00 Dollars.

Given under our hands this 11th day of June 1929

Lauer Lingrel
Joe Roff.

State of Ohio, Union County:

I hereby certify that the within Appraisers Lauer Lingrel and Joe Roff are freeholders and residents of said County, and were duly summoned and sworn by me to appraise, the within described goods and chattels, this 11th day of June, 1929.

J. B. Lingrel Sheriff
By Mary E. Chino Deputy.

PROCEEDINGS

Sheriff's Return.

Execution

Sheriff's Office, Union County, Ohio

June 10 1929

Received this writ on the 10th day of June 1929 at 2 o'clock P. M., and pursuant to its command I levied on the 11th day of June 1929, upon the following goods and chattels belonging to Earl McMahon: "for list levied upon and herein contained see list in appraisal on opposite page."

Plaintiff

I return this writ this 17th day of June 1929, case having been settled between parties, costs paid.

Fees 6.26

Appr. 2.00

J. B. Lingrel Sheriff.

By Mary E. Clive Deputy

Defendants.

Union County,
J. B. Lingrel
following

id Party, in the
ent, do forthwith,
the same are of

Roll see freeholders
own by me to
June, 1929,
Sheriff.
Deputy.

EXECUTION DOCKET, UNION COUNTY

COMMON

LANGRISH BROTHERS, WAPARONETA, OHIO P-30197-4

COST BILL

Doll. Cts. Doll. Cts.

Judgment.

3552 44

Att'ys for Plaintiff L. A. Davis

Att'ys for Defendant

No. of Case 12481

Petition Filed June 14 1929

Execution issued 6-14-1929

The First State Bank of Plain City O.
Plaintiff

A. J. Jenkins

Sheriff's Return of Appraisal.

We, the undersigned, disinterested freeholders and residents of Union County and State of Ohio, having been duly summoned and sworn by J. B. Lingrel Sheriff of said County, impartially to appraise upon actual view, the following described goods and chattels, to wit:

Stock of Goods, consisting of

Groceries, drygoods, shoes, notions etc.

\$1200.00

to be sold on an Execution from the Court of Common Pleas of said County, in the action of First State Bank Plain City Plaintiff against A. J. Jenkins defendant do forthwith, after actual view of said goods and chattels, make return and say that the same are of the real value in money of \$1200.00 dollars.

Given under our hand this 10th day of August 1929.

C. C. Jarvis
L. E. Lingrel

State of Ohio, Union County:

I hereby certify that the within Appraisers C. C. Jarvis and L. E. Lingrel are freeholders and residents of said County, and were duly summoned and sworn by me to appraise, the within described goods and chattels, this 10th day of August 1929

J. B. Lingrel Sheriff
By Mary E. Cline Deputy

Sheriff's Return -
Received this
pursuant to its
of June 1929, I made
A. J. Jenkins, as of

Real E
of Oh
and de
Known
said V
14 in
to a s
City a
east 4
place
as Lot
Also,
bounde
Beginn
to Bel
with th
stake
116 fe
to a s
pike s
Being p

Fees 3.00

St
Rec'd this writ
ite Command I lev
and Chattels belong
groceries, drygood
ed in this case to
September, 1929; W
Fees - Sheriff \$6.9
Appraisers \$2.

PROCEEDINGS

Sheriff's Return - Sheriff's Office - Union County Ohio, August 1, 1929
 Received this writ on the 14th day of June 1929 at 3 o'clock P.M. and pursuant to its command by order of Attorney L.A. Davis, on the 21st day of June 1929, I made a Court House levy upon the following Real Estate in the name of A. J. Jenkins, as follows:

Real Estate situated in the County of Union, in the State of Ohio, and in the Village of New California and bounded and described as follows:-
 Known as the Store room and dwelling of said Grantors in said Village, Beginning at the southwest corner of Lot No. 14 in said Village of New California thence northwest 4 rods to a stake; thence northeast with line parallel with Plain City and Bellepoint Road 13 1/2 rods to a stake; thence southeast 4 rods to a stake; thence southwest 13 1/2 rods to the place of beginning, Containing 1/3 of an acre, being known as Lot No. 14 and 22 rods of Township Land.
 Also, the following premises situate in said Village and bounded and described as follows:- Being in Survey No. 9736. Beginning at a stake in the pike road leading from Columbus to Bellepoint where it crosses the Bellepoint road; thence with the pike and in the line 66 feet and 9 inches to a stake in the center of the Bellepoint pike; thence north 116 feet 9 inches to a stake; thence west 66 feet 9 inches to a stake in the center of Columbus pike; thence with said pike south 116 feet 9 inches to the place of beginning. Being part of Lot No. 22 in said Village.

Fees 3.00

J. B. Lingrel Sheriff
 By Mary E. Cline Deputy

Sheriff's Return

Sheriff's Office Union County, Ohio Sept 12, 1929

Rec'd this writ on the 9th day of August 1929 at 2 o'clock P.M. and pursuant to its command I levied on the 10th day of August 1929, upon the following goods and chattels belonging to A. J. Jenkins, as follows: Stock of Goods consisting of groceries, dry goods, shoes, notions etc. \$12.00; A Receiver having been appointed in this case to take charge of same, I return this writ this 12th day of September, 1929; no money made.

Fees - Sheriff \$6.42
 appraisers \$2.00

J. B. Lingrel - Sheriff
 By Mary E. Cline - Deputy

June 14 1929
 signed 6-14-1929

ty D.

of Union County
 by J. B. Lingrel
 view, the

of said County,
 at A. J. Jenkins
 d chattels,
 in money

grell

and L. E. Lingrel
 duly summoned
 to and chattels,

grell Sheriff
 Cline Deputy.

EXECUTION DOCKET, UNION COUNTY

COMMON

LARGEST BROTHERS, WAPARONETA, OHIO F-30197-4

COST BILL

Doll. Cts. Doll. Cts.

Judgment

627 88

Att'ys for Plaintiff John W. Dailey

Att'ys for Defendant

at 7% from June 11-1929.

No. of Case 12478

Petition Filed 19

H. L. Huffman + Co.
Pltf.

- vs -
Lawin Martin
Def.

Received this
and pursuant to
to levy I did on
the following
Martin as foll
State of Ohio, an
in the Village o
known, number
office, of said
Fees \$ 4. 74.

PROCEEDINGS

Sheriff's Return.

Sheriff's Office, Union County, Ohio

June 14, 1929

Received this writ on the 11th day of June 1929 at 4 o'clock P.M., and pursuant to its command finding no goods and chattels upon which to levy I did on the 13th day of June 1929, make a Court House levy upon the following Real Estate in the names of Irwin Martin and Mervine Martin as follows: Real Estate situated in the County of Union, State of Ohio, and Village of Plain City. Being Lot. no. (13) Thirteen in the Village of Plain City, Union County, Ohio, as the same is known, numbered and designated on the recorded plat in the recorder's office, of said County at Marysville, Ohio.

Fees \$ 4. 74.

J. B. Lingrel, Sheriff.
By Mary E. Cline Deputy.

EXECUTION DOCKET, UNION COUNTY

COMMON

LANGHORST BROTHERS, WAPARONETA, OHIO F-30197-4

COST BILL

Dolls. Cts. Dolls. Cts.

Judgment
Dnt @ 6% from June 22, 1929

27782

Att'ys for Plaintiff Milo L. Myers

Att'ys for Defendant William J. Porter

No. of Case 12385

Petition Filed

19

Execution issued June 28, '29

C. E. Franche & Co.

Plaintiff

The Federal Brass and Manufacturing Co.

vs

Defendants.

Appraisal of Goods & Chattels.

We, the undersigned disinterested freeholders and residents of Union County, and State of Ohio, having been duly summoned and sworn by J. B. Lingrel Sheriff of said County, impartially to appraise upon actual view, the following described goods and chattels, to-wit:

- 1 Hendley Lathe 12 inches x 6 feet. * 75.00
- 1 Champion Lathe 12 inches x 6 feet with chuck 100.00
- 1 Hendley Lathe 16 inches x 8 feet 100.00
- 1 Brown and Sharp No. 1 1/2 miller 150.00
- 1 Owen No. 1 1/2 miller 125.00

to be sold on an execution issued from the Court of Common Pleas of said County, in the action of C. E. Franche and Company Plaintiff, against Federal Brass and Manufacturing Company Defendant, do forthwith, after actual view of said goods and chattels, make return and say that the same are of the real value in money of \$550.00 Dollars.

Given under our hands this 13th day of July - 1929.

E. G. Adams Mayeville O. R#6

F. L. Walker " " R.#5

State of Ohio, Union County:

I hereby certify that the within appraisers E. G. Adams and F. L. Walker are freeholders and residents of said County, and were duly summoned and sworn by me to appraise, the within described goods and chattels, this 13th day of July 1929.

J. B. Lingrel Sheriff
By Mary E. Cline Deputy.

Received t
P. M., and
day of Jun
to the Fed
1 Hendey L
by 6 feet
\$100.; 1 B
\$125.; on
Etten a che
of July, 19
payment on
from Scott
Costs.

I re
Interest ar

Sheriff's

Appr. Fees

7

7

May

PROCEEDINGS

19

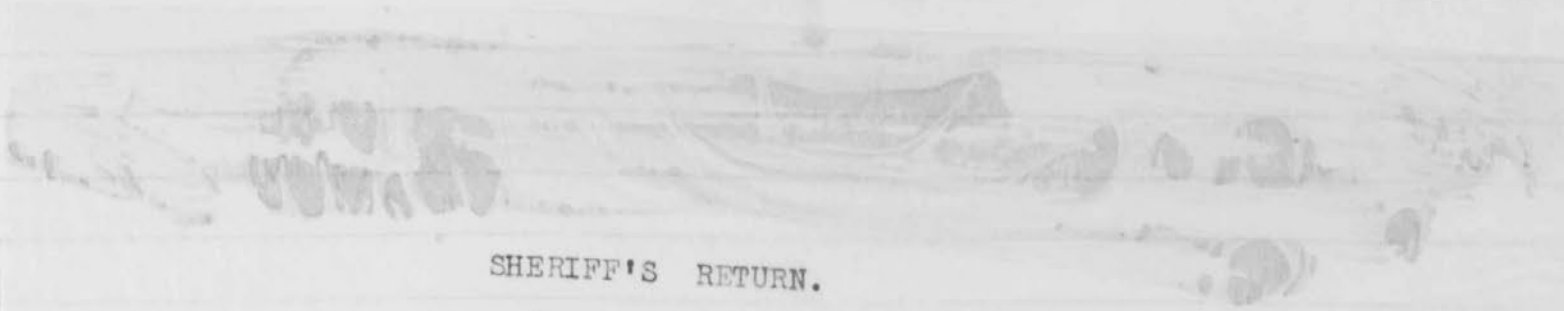
issued June 28, '29
Plaintiff
Manufacturing Co.
Defendants.

County, and
Lingrel Sheriff
ing described

of said County, in
and Manufacturing
and chattels, make
Dollars.

ill Q, R#6
" R.# 5

L. Walker
ed and sworn by
July 1929.
Sheriff
Deputy.



SHERIFF'S RETURN.

Sheriff's Office, Union County, Ohio.

August 13, 1929.

Received this writ on the 28th day of June 1929, at 2 o'clock P. M., and pursuant to its command ~~execute~~ I levied on the 29th day of June 1929, upon the following goods and chattels belonging to the Federal Brass and Manufacturing Company as follows; 1 Hendey Lathe, 12 inches X 6 feet, \$75.; 1 Champion Lathe 12 inches by 6 feet with chuck, \$100.; 1 Hendey Lathe 16 inches X 8 feet, \$100.; 1 Brown and Sharp No. 1 1/2 miller, \$150.; 1 Owen No. 1 1/2 miller, \$125.; on the 2nd day of July, 1929, I received from Scott Van Etten a check for \$77.82 payment on Judgment, and on the 30th day of July, 1929, I received from Scott Van Etten a check for \$100.00 payment on Judgment, and on the 12th day of August, 1929, I received from Scott Van Etten, \$118.41 balance of Judgment, Interest and Costs.

I return this writ this 13th day of August, 1929, Judgment, Interest and costs paid in full.

Sheriff's fees \$7.07
Appr. Fees \$2.00

J. B. Lingrel.....Sheriff.
By Mary E. Cline.....Deputy.

EXECUTION DOCKET, UNION COUNTY

COMMON

LANGHORN BROTHERS, WAPARONETA, OHIO F-20197-4

COST BILL

Dolls. Cts. Dolls. Cts.

Judgment July 11, 1929

Att'ys for Plaintiff Milo L. Myers.

Att'ys for Defendant

No. of Case 12495

Petition Filed July 11 1929

Answer filed " 11 1929

Entry filed " 11 1929

Precipe filed " 11 1929

Execution issued July 11, 1929

The Union Banking Co. of Marysville, O.
Plaintiff

vs.

C. E. Peer and Minta G. Peer,
Defendants

Received
A. M., and purs
upon the follow
situated in the
of Perry and be
Beginning
to West Mansfie
land heretofore
to a stake in th
poles with said
S. 77 1/2 deg. E.
of the gravel r
poles to the pla
TRACT NO. 2. Si
beginning at a
pike N.E. corner
of said Smith N
poles to a stake
poles with the
one acre of land
TRACT NO. 3. Si
of Virginia Mil
center of the p
corner to one a
of the old dirt
52 poles crossi
at 24 poles to
N. 78-3/4 W. 66
in the south li
Mill Creek to a
80.80 poles to
place of beginn
And on the 12th
to-wit:
1/2 interest in 5
1/2 interest in 2
1/2 interest in ab
1/2 interest in ab

This writ
time not satisfi

Fees \$5.27

PROCEEDINGS

SHERIFF'S RETURN.

Sheriff's Office, Logan County, Ohio.
July 12th, 1929.

Received this writ on the 12th day of July 1929 at 10 o'clock A. M., and pursuant to its command + levied on the 12th day of July 1929, upon the following real estate: The following described real estate situated in the County of Logan and State of Ohio and in the township of Perry and being part of Military Survey No. 5092, viz:

Beginning at a stone in the gravel road leading from East Liberty to West Mansfield and place to designate the N.E. corner of one acre of land heretofore owned by Robert Hindall; thence N. 78 1/4 W. 22.6 poles to a stake in the south line of Survey No. 5092; thence N. 46 1/2 W. 122.84 poles with said line to a post in the north line of Survey No. 4995; thence S. 77 1/2 deg. E. 118.36 poles to a stone on a broken tile in the center of the gravel road; thence with the said line of said road S. 12 W. 59.30 poles to the place of beginning, containing 26.10 acres of land.

TRACT NO. 2. Situated in the same state, county, township and survey, and beginning at a stone in the center of the W. Mansfield and East Liberty pike N.E. corner ~~to~~ land owned by Baker Smith; thence with the north line of said Smith N. 48 1/2 W. 26.9 poles to a stake; thence S. 80 1/4 E. 22.9 poles to a stake in the center of said pike; thence S. 9-3/4 E. 14.15 poles with the center of said pike to the place of beginning, containing one acre of land.

TRACT NO. 3. Situated in the same state, county, township and being part of Virginia Military Survey No. 4995, beginning at an iron stake in the center of the pike leading from East Liberty to West Mansfield and S.E. corner to one acre of land owned by Robert Hindall; thence with the line of the old dirt road S. 3-3/4 W. 19 poles to a stake; thence S. 20 1/4 W. 52 poles crossing the center of said East Liberty and West Mansfield pike at 24 poles to a stake in the center of the North Greenfield pike; thence N. 78-3/4 W. 66.25 poles crossing Mill Creek to a stone and iron stake in the south line of said survey; thence N. 13 E. 113.75 poles crossing Mill Creek to a stone in Joshua Powell's south line; thence S. 46 1/2 E. 80.80 poles to the south line of said Powell's and Hindall's land to the place of beginning, containing 40 acres of land.

And on the 12th day of July, 1929 I levied upon the following chattels, to-wit:

- | | |
|-------------------------------------|-----------|
| 1/2 interest in 5 cows | 1 planter |
| 1/2 interest in 2 horses | 1 rake |
| 1/2 interest in about 25 acres corn | 1 mower |
| 1/2 interest in about 10 acres oats | |

This writ returned this 11th day of September 1929 for want of time not satisfied, no money made.

Fees \$5.27

Kenneth Smith, Sheriff of Logan County.

July 11 1929
filed " 11 1929
filed " 11 1929
issued July 11, 1929

of Marysville, O.
Plaintiff

G. Peav,
Defendants

EXECUTION DOCKET, UNION COUNTY

COMMON

LANGHORST BROTHERS, WAPARONETA, OHIO P. 30197-4

COST BILL

Dolls. Cts. Dolls. Cts.

Judgment
Int @ 8% from July 18, 1929.

258 07

Att'ys for Plaintiff John W. Dailey

Att'ys for Defendant

No. of Case 12498

Petition Filed July 18 1929

Answer & Entry filed 7-18-29

Execution issued July 18-29

Sheriff's Office
Received the
diligent search &
bailiwick. This
\$ 4.27

H. I. Huffman & Co.
Plaintiff

vs.

Aaron Stanford
Defendant.

APPRAISAL

H. I. Huffman & Co.

-vs-

State of Ohio, Logan County, ss.

Aaron Stanford

We, the undersigned, resident freeholders of said Logan County, being called upon, and duly sworn according to law, by Charles Bewley, Deputy Sheriff of said county, to view and appraise the following

4 Work horses	\$145.00
5 milch cows	200.00
4 sows	30.00
1/2 interest in 30 choats	15.00
8 sheep	
1 wagon	5.00
1 mower	2.00
1 hay rake	1.00
1/2 interest in hayloader	
1 breaking plow	1.00
1 riding breaking plow	2.00
1 corn planter	1.00
1 corn plow	1.00
1 grain binder	
1 grain drill	1.00
1 disc harrow	
1 tandem disc	5.00
1 spike tooth harrow	1.00
1 cream separator	5.00
1 Willys Knoght Sedan	50.00
1/2 interest in 60 acres corn	\$275.00
1/2 interest in 15 bu. oats	2.75
1/2 interest in 15 bu. barley	3.75
1/2 interest in 10 Tons hay	39.00
4 sides barness	5.00
Total	\$790.50

Upon the actual view of the above chattels on our oaths as aforesaid, we do appraise and estimate the value of said chattels at the sums set opposite.

Given under our hands and seals this 12th day of September 1929.

I certify this to be a true copy of the original appraisement now on file in my office.

Kenneth Smith
Sheriff of Logan County

David Hoover.....Seal
H. M. Shellenbarger..Seal

Rece
A. M., and
1929, upon
4 work hors
5 milch cow
4 sows
1/2 interest
8 sheep
1 wagon
1 mower
1 hay rake
1/2 interest
1 breaking
1 riding br
1 corn plan

This
account of

Sheriff's f
Appraisers

PROCEEDINGS

Sheriff's Return.

Sheriff's Office, Logan County, Ohio,

July 29, 1929.

Received this writ on the 19th day of July 1929 at 9 o'clock A.M. After due & diligent search I failed to find the within named Aaron Stanford in my bailiwick. This writ returned this 29th day of July, 1929.

Kenneth Smith
Sheriff of Logan County, Ohio

\$ 4.27

July 18 1929
Entry filed 7-18-29
w issued July 18-29

Co.
plaintiff

defendant.

SHERIFF'S RETURN.

Sheriff's Office, Logan County, Ohio.

September 4, 1929.

Received this writ on the 3rd day of September 1929, at 10 o'clock A. M., and pursuant to its command I levied on the 4th day of September 1929, upon the following chattels, to-wit:

- | | |
|----------------------------|-------------------------------|
| 4 work horses | 1 corn plow |
| 5 milch cows | 1 grain binder |
| 4 sows | 1 grain drill |
| 1/2 interest in 30 shoats | 1 disc harrow |
| 8 sheep | 1 tandem disc |
| 1 wagon | 1 spike tooth harrow |
| 1 mower | 1 cream separator |
| 1 hay rake | 1 Willys Knight Sedan |
| 1/2 interest in hay loader | 1/4 interest in 60 acres corn |
| 1 breaking plow | 1/4 interest in 15 bu. oats |
| 1 riding breaking plow | 1/4 interest in 15 bu. barley |
| 1 corn planter | 1/2 interest in 10 Tons hay |
| 4 sides harness. | |

This writ returned this 13th day of September, 1929, on account of prior liens.

Kenneth Smith
Sheriff of Logan County, Ohio.

Sheriff's fees \$4.07
Appraisers " 2.00
6.07

EXECUTION DOCKET, UNION COUNTY

COMMON

LANGHORN BROTHERS, WAPARONETA, OHIO P-30197-4

COST BILL

Doll. Cts. Doll. Cts.

Judgment, June 3, 1929
Interest @ 7.5% as in Petition

31139

Att'ys for Plaintiff F. Le Roy Allen

Att'ys for Defendant

No. of Case 12470

Petition Filed June 3 1929

Answer & Journal Entry filed June 3, 1929

Execution issued Delaware " 3, 1929

Alias Execution issued (Union) " 3, 1929

George Y. Arthur,
Plaintiff

vs.

W. W. Warren,
Defendant

Sheriffs Office,
Received this
to its Command after
no real estate upon
made.

Fees \$75

Sheriffs Office,
Received this

" Returned by order
\$ 3.95

PROCEEDINGS

Sheriff's Return.

Sheriff's Office, Union County, Ohio.

July 22, 1929.

Received this writ on the 20th day of July 1929 at 10 o'clock A. M. and pursuant to its command after a due and diligent search finding no goods and chattels and no real estate upon which to levy. I return this writ nothing found, no money made.

Fees \$75

J. B. Luigrel - Sheriff
By Mary E. Cline - Deputy.

Sheriff's Return.

Sheriff's Office, Delaware County, Ohio.

July 31, 1929.

Received this writ on the 5th day of June, 1929 at 9 o'clock A. M. same returned by order of Plaintiff's Attorney. No money made.

\$ 3.95

Veley E. Main, Sheriff.
By J. M. Schaffner, Deputy.

June 3 1929

Journal Entry filed June 3, 1929
issued Delaware "3, 1929
issued (Union) "3, 1929

Plaintiff

Defendant

LANGHORN BROTHERS, WAPARONETA, OHIO F-30197-4

COST BILL	Doll.	Cts.	Doll.	Cts.
Judgment	122	35		
Int @ 8% from July 26, 1929				
Sheriff of Union Co.	7	45		
Appraisers	2	00		
Printers Fees	4	80		
Auct.	2	00		
Storage	8	75		

Att'ys for Plaintiff W. L. Greenlee

Att'ys for Defendant

No. of Case 12503

Petition Filed July 26 1929

Answer " " " "

Entry " " " "

Execution issued " "

W. E. Mercer and J. P. Carpenter doing
business as Mercer & Carpenter, Plaintiffs &
Plaintiff

vs.

J. M. Yoder

Defendant

Appraisers
We, the undersigned,
County, and State of Ohio,
by J. B. Lingrel,
view, the following
One Studer
to be sold on an
County, in the act
J. M. Yoder, hereafter
make return and
Given under

State of Ohio, We
I hereby certify
are freeholders and
me to appraise, the

Sheriff of
Rec'd this writ
- want to its Com
goods and Chatt
Automobile. Coach
by order of Atty. Gen.
Tribune, the above
1929, at 10'clock P.M.
and bid for the
bid offered for se
1929, having receiv
Court costs in t

PROCEEDINGS

Appraisal of Goods and Chattels.

We, the undersigned disinterested freeholders and residents of Union County, and State of Ohio, having been duly summoned and sworn by J. B. Lingrel Sheriff of said County, impartially to appraise upon actual view, the following described goods and chattels, to-wit:

One Studebaker Automobile, Coach Type, 1926 Model \$ 350⁰⁰.

to be sold on an Execution issued from the Court of Common Pleas of said County, in the action of W. S. Mercer and S. P. Carpenter Plaintiff, against J. M. Yoder, Defendant, do forthwith, after actual view of said goods and chattels, make return and say that the same are of the real value in money of \$ 350⁰⁰ Dollars

Given under our hands this 27 day of July, 1929.

George Lingrel
Lauer Lingrel.

State of Ohio, Union County:

I hereby certify that the within appraisers George Lingrel and Lauer Lingrel are freeholders and residents of said County, and were duly summoned and sworn by me to appraise, the within described goods and chattels, this 27th day of July, 1929.

J. B. Lingrel, Sheriff.

Sheriff's Return

Sheriff's Office, Union County Ohio. Sept 3, 1929

Rec'd this writ on the 26th day of July 1929 at 4 O'clock P.M., and pursuant to its Command I levied on the 27th day of July 1929, upon the following goods and chattels belonging to J. M. Yoder, as follows: One Studebaker Automobile Coach, 1926 Model, \$350; And on the 21st day of August, 1929, by order of Atty. W. L. Greenlee, I caused to be advertised in the Marysville, Tribune, the above described Automobile to be sold on the 31st day of Aug. 1929, at 10 O'clock P.M., and then and there came W. C. Mercer the Plaintiff and bid for the same the sum of \$340⁰⁰ this being the highest and best bid offered for said automobile. I return this writ this 3rd day of Sept. 1929, having received from W. C. Mercer Plaintiff, a check for \$29.98, Court costs in this case.

J. B. Lingrel - Sheriff
By Mary E. Chie - Deputy

July 26 1929
" " "
" " "
issued " "

Carpenter doing
entered, Plain City O.
Plaintiff

Defendant

LANGHORN BROTHERS, WAPARONETA, OHIO F-30197-4

COST BILL

Doll. Cts. Doll. Cts.

Att'ys for Plaintiff

Walter Dressel

Att'ys for Defendant

No. of Case 12504.

Petition Filed July 26 19 29

The Standard Oil Company
(an Ohio Corporation)
Plaintiff

- vs -
A. J. Jenkins
Defendant.

Received this
in obedience to the
P. M. go to the place
of George Singer
by virtue of the order
property being described
part of this return
required by law, to
we proceeded to make
by reference to said
And I immured
property into my

Im
The J. B. L...
C. O. Herd two for
the property attached
and hereinafter
Consisting of

Given under

George Singer
C. O. Herd.

PROCEEDINGS

Sheriff's Return.

Office of Sheriff, Union County, Ohio, Aug. 5, 1929.

Received this order on the on the 26th day of July 1929 at 4 o'clock, P. M., and in obedience to the command thereof, I did, on the 27th day of July 1929, at 10 o'clock P. M. go to the place where the defendant's property is, and there, in the presence of George Singer and C. O. Herd, two freeholders of said County, declare that, by virtue of the order, I attached the property at the suit of the plaintiff, such property being described in the Schedule marked "A," hereto attached and made part of this return; and having first administered to said freeholders the oath required by law, to make a true inventory and appraisement of said property, we proceeded to make such inventory and appraisement; as will fully appear by reference to said Schedule "A"

And I immediately, upon making said attachment, took said personal property into my custody, and now hold it subject to the order of said court.

J. B. Lingrel, Sheriff.

By Mary E. Cline Deputy.

Inventory - Schedule "A"

We, J. B. Lingrel, Sheriff of Union County, and George Singer and C. O. Herd two freeholders of said County, do truly inventory and appraise the property attached under the foregoing order, as the property of A. J. Jenkins and hereinafter described as follows, viz:

- Consisting of Groceries
- Dry goods
- Notions
- Shoes etc

\$ 1250.00

Given under our hands this 27th day of July 1929.

J. B. Lingrel

Sheriff.

By Mary E. Cline

Deputy.

George Singer +
C. O. Herd.

July 26 19 29

LANGHORST BROTHERS, WAPARONETA, OHIO P-30197-4

COST BILL

Dolls. Cts. Dolls. Cts.

Judgment \$1794 00
 Int. @ 8% from July 26, 1929
 Clerk
 Sheriff, Sci Co. 5 08

Att'ys for Plaintiff L. A. Davis

Att'ys for Defendant

No. of Case 12485

Petition Filed June 17 1929

Answer " June 17 1929

Entry " June 17 1929

Execution issued June 17 1929

Account satisfied

First State Bank of Plain City
 Plaintiff

vs.

Turney E. Glick and Mrs Turney E. Glick
 (true name Ethel C. Glick)

SHERIFF'S RETURN.

Sheriff's Office, Delaware County, Ohio.
 June 19, 1929.

Received this writ on the 19, day of June 1929, at 9 o'clock A.M. and pursuant to its command I levied on the 19 day of June 1929 at 9:30 o'clock A.M. I levied this writ upon the following described Real Estate. Situated in the Township of Concord, Delaware County, Ohio, and known as a part of R. Cooper's Surveys No. 2546 V.M. Lands and being:

FIRST TRACT: Being the North part of Sub.A. in the partition of the real estate formerly belonging to David Freshwater, bounded and described as follows:

Beginning at the N.E. corner of said Sub.A. in the center of the Dublin-Bellepoint Road; thence S. 73° 15' W. along the northline of said Sub. 23.34 chains to the N.W. corner of said Sub; thence S. 15° 20' E. along the west line of said Sub; 12.97 chains to the center of the public road; thence N. 73° 25' E. along the center of the said road 23.34 chains to the center of said Dublin-Belle point Road; thence N. 15° 20' W. along the center of said road, 12.27 poles to the place of beginning, containing, 30.15 acres of land and all being in Lot No. three, Survey no. 2546.

SECOND TRACT: Being all of Sub.E. in the partition of the Real Estate formerly belonging to David Freshwater and being in Lots 5 & 7 in Survey No. 2545 V.M. Lands, bounded and described thus:

Beginning at an old corner stone at the corner of Lots 6 & 7 in the north line of Lot 5; thence S. 72° deg. 8 min. W. along the line between said Lots 6 & 5 and along the north line of said Sub. 1774 chains to the center of said road, 6.61 chains to a stone, thence N. 72 deg. 3 min. E. 18.82 chains to a stone at a corner of said Sub; thence S. 17 1/2 deg. E. along a line of said Sub. 3.36 chains to a stone at another corner of said Sub; thence N. 72 deg. 3' E. along another line of said Sub. 8.93 chains to a post; thence N 17 1/2 deg. W. 10.08 chains to a stone in the line between said Lots 5 & 7; thence N. 72 deg. 15 min. E. along said line 10.38 chains to a stone; thence N. 15 deg. 57 min. W. along the east line of said Sub. 13.21 chains to a stone in the north line of said Sub. in the center of a public road; thence S. 73 deg. 25 min. W. along the north line of said Sub. and center of said road, 20.70 chains to an old corner stone at the N.W. corner of the north part of said Sub.; thence S. 16 deg. 7 min. 13.5 3 chains to the place of beginning, containing 49.15 acres of land.

Any and all of the right, title and interest of Turney E. Glick, & Mrs. Turney E. Glick (true name Ethel C. Glick) in the above described Real estate is hereby levied upon.

This writ returned this 7th, day of August. 1929, by order of Plaintiff's Attorney.

Veley E. Main Sheriff.
 By J.M. Schaffner, Deputy.

PROCEEDINGS

November 18, 1930 This judgment has been fully satisfied and costs paid, and case dismissed

L. Q. Davis
Atty for Plaintiff

June 17 1929
June 17 1929
June 17 1929
issued June 17 1929

Plain City
Plaintiff

vs Turney E.
(C. Glick)

LARGO BROTHERS, WAPARONETA, OHIO P-30197-4

COST BILL

Dolls.	Cts.	Dolls.	Cts.
2284	00		

Judgment
Int. D 870 from Aug 16, 1929

Att'ys for Plaintiff

Milo L. Myers.

Att'ys for Defendant

No. of Case 12518

Petition Filed Aug 16 1929

Ostrandir Banking Co. Plaintiff
vs.
Clarence Slicker, Ida Slicker and
Josephine Slicker.
Defendants.

SHERIFF'S RETURN.

Sheriff's Office, Delaware County, Ohio.
August 19, 1929.

Received this writ on the 19th day of August, 1929, at 9 o'clock A.M., and pursuant to its command I levied on the 19, day of August, 1929, at 9:30 o'clock A.M. I levied this writ upon the following described Real estate. Situated in Scioto Township, Delaware County and State of Ohio, and in Virginia Military Survey No. 4068, E. Richman's Survey, being the west middle part of Lot No. 3, as designated on the tax duplicate of said County and bounded and described as follows:

Beginning in the center of the Millville Road at the N. W. corner of a piece of land deeded to the Trustees of Scioto Township for burial purposes by James Richey (by deed not recorded in 1883) at a point S. 67° W. about two rods more or less from the stone on a post by a grave the N.E. corner of the 84 acre tract as the premises herein described are designated; thence S. 67° W. about 78 rods to a stone on a post the N. W. corner of said 84 acre tract & S.E. corner of Alexander Newhouse land (in 1883) at the intersection of said Millville Road with a County Road; thence S. 1° W. along the center of the County Road ninety-seven & 3/4 rods to the north corner of the triangular piece of 71 perches deeded by James Richey to Isaac N. Reed Sept. 13th, 1860, recorded Vol. 45 P. 389. thence S. 22-3/4° E. along the center of the County Road 18 1/2 rods to the S.E. corner of said tract deeded to Reid at a stone N. 85° E. 83 poles from the S.W. corner of said 84 acre tract; thence N. 80° E. along the north line of land formerly owned by Jos. T. Smart, and the north line of land formerly owned by Arista Peer 156 2/3 poles to a stone on a post at two water ashes at the S.W. corner of said Newhouse's land; thence N. along N. along his west line 141 rods more or less to the S.E. corner of the piece deeded as aforesaid for burial ground which point is about 8 rods more or less south from the stone on a post original corner of said 84 acre tract; thence following the South line and west line of said burial ground as deeded as aforesaid to the place of beginning, and being all of said so called 84 acre tract except said the parcel deeded to said Reid and said burial ground, and being the same premises conveyed to said Wm. M. Warren, grantor herein.

Any and all of the right, title and interest of Josephine Decker in the above described Real Estate is hereby levied upon. This writ returned this 19 day of September 1929.

Fees \$2.56

Veley E. Main....Sheriff.
By J.M.Schaffner...Deputy

PROCEEDINGS

yers.

Aug 16 1929

Co. Plaintiff

licker and

Defendants.

o
e.

er

t

ibed

e

h

t

EXECUTION DOCKET, UNION COUNTY

COMMON

EXHIBIT PROCEEDS, WASHINGTON, OHIO P-3017-4

COST BILL

Dolls. Cts. Dolls. Cts.

Judgment \$513 76
Int @ 8% from Aug 17, 1929

Att'ys for Plaintiff Price and Price

Att'ys for Defendant

No. of Case 125 19

Petition Filed August 17 1929

Hardin County Bank Co.

Plaintiff

vs -

H.C. Small, et al

Defendant

Sheriff
Received
pursuan
on which
I levied
L.A. Pfei
Township
a tract
54 page
north ha
twelve e
as follo
section
said sec
2886.5 f
of said
feet in
thence n
west qua
with the
line of
of said
88.30 ac
process

Fees

PROCEEDINGS

ice
August 17 1929

Plaintiff
Defendant

SHERIFF'S RETURN

Sheriff's Office Hardin County Ohio August 21st 1929.
 Received this Writ on the 21st day of August 1929 at 10 o'clock A.M. and pursuant to it's command for want of goods and chattels of the defendants on which to levy this writ, on the 21st day of August at 10 o'clock A.M. I levied the same upon the undivided one half interest of the defendant L.A. Pfeiffer in which the following described real estate situated in the Township of Goshen, County of Hardin and State of Ohio and being a part of a tract of land heretofore deeded to Lewis Pfeiffer, as recorded in volume 54 page 526 Hardin County record of deeds and being the east part of the north half of the north west quarter of section 31 township 4 south, range twelve east, Gos' en Township, Hardin County Ohio, and bounded and described as follows: beginning at a stone and broken tile in the north line of section 31 s 88°00' east 904.5 feet from a stone in the north west corner of said section 31 thence s 88°00' east within north line of aforesaid section 2886.5 feet to a stone in the north east corner of the north west corner of said section; thence so°40' W with the east line of said quarter 1339 feet in the south east corner of the north half of said north west quarter thence north 88° 28' W with the south line of said north half of north west quarter 1873.3 feet to a stone and broken tile ; thence N 88°28' W with the said line 991.7 feet to a stone and broken tile in the east line of a 28 acre tract of land; thence N o° 15' W with the east line of said last named tract 1345.5 feet to the place of beginning containing 88.30 acres of land more or less and this writ is returned without further process by order of plaintiffs attorneys.

Fees \$2.50

M. P. Ansley
 Sheriff Hardin County
 Ohio

EXECUTION DOCKET, UNION COUNTY

COMMON

LANDHURST BROTHERS, WAFARONGIA, OHIO F-30197-4

COST BILL

Dolls. Cts. Dolls. Cts.

Judgment \$ 105 / 11
Int. @ 8% from Aug 17, 1929.

Att'ys for Plaintiff Price and Price

Att'ys for Defendant

No. of Case 12520

Petition Filed Aug 17 1929.

Hardin County Bank Co.
Plaintiff.

vs.

Kenton Hudson Essex Sales Co., H.E. Gartner
Helou M. Small, Ernest Wetherill, H.C. Small
Geo. J. Small, and Ceta J. Wetherill.

12520
Sheriff's Office
Received this
pursuant to
goods and cha
the County of
bounded and d
Survey Number
at Bentons No
to a stake and
67 1/2 degrees eas
south 9 degree
and containing
Ernest Wetheri
process by orde

Fee \$ 2.50
Pd.

PROCEEDINGS

12520

SHERIFF'S RETURN

Sheriffs Office Hardin County Ohio August 20th 1929

REceived this writ on the 20th day of August 1929 at 4 o'clock P.M. and pursuant to its command I levied on the 20th day of August for want of goods and chattels upon the following described real estate situated in the County of Hardin in the State of Ohio and in the township of Buck and bounded and described as follows: Known as a part of the Virginia Military Survey Number 10438 on the waters of the Scioto beginning at a stone at Bentons North east corner; thence north 6 7/2 degrees west 27.80 poles to a stake and buckeye; thence north 2 degrees east 17 poles; thence south 67 1/2 degrees east 30 poles to the center of the Taylor Creek pike thence south 9 degrees west 17 poles with said pike to the place of beginning and containing 3 acres of land more or less as the property of the defendants Ernest Wetherill and Estaa Wetherill And this writ returned without further process by order of plaintiffs attorneys

Fee \$ 2.50
Pd.

Morton Ansley
Sheriff of Hardin County
Ohio

Price

Aug 17 1929.

Plaintiff.

o., H.E. Gartner
ill, H.C. Small
Wetherill.

EXECUTION DOCKET, UNION COUNTY

COMMON

LAYHURST BROTHERS, Wapakoneta, Ohio F-32197-4

COST BILL

Doll. Cts. Doll. Cts.

Att'ys for Plaintiff *Richard Thrall*

Att'ys for Defendant

No. of Case *12354*

Petition Filed *Jan 2 1929*

Mildred Huston

Plaintiff

vs

Fred Huston

Defendant

*Sheriff's C
Received the
P. M., and Pursu
diligent search
estate. upon w
I return sam
no money ma*

75¢

By

PROCEEDINGS

Sheriff's Return

Sheriff's Office, Union County, Ohio, August 19, 1929.

Received this writ on the 19th day of August 1929 at 3:30 o'clock P. M., and Pursuant to its Command. After a due and diligent search finding no goods and Chattels and no real estate upon which to levy and make a part of this writ, I return same this 19th day of August, 1929, nothing found, no money made.

75¢

J. B. Lingrel Sheriff-
By Mary E. Cline Deputy.

LANGRISH BROTHERS, Wapakoneta, Ohio P-3097-4

COST BILL

Dolls. Cts. Dolls. Cts.

Judgment 262 25
 Int 7 from August 22/29

Att'ys for Plaintiff Cameron & Cameron.

Att'ys for Defendant

No. of Case 12523

Petition Filed Aug 22 19 9.

Farmers and Merchants Bank Miford Ctr.
 Pltf.

vs.

Annette Miller and Pearl Tway
 Def.

Sheriff's Return,
 Received this writ
 pursuant to its
 of August 1929, made
 of Annette Miller

Real Estate sit
 Champaign, Madis
 Being part of S
 as follows: Beg
 to Mary Hazel's
 a stone in said
 12 poles to a st
 owned by the C.O
 track of their r
 said track and 3
 thence S. 56 1/4° W
 with one of said
 Ware and in the
 lines N. 46 1/4° E.
 another of his
 Containing One P
 ALSO, the follow
 and Goshen, Cour
 and 7142 and bou
 at the N.E. corne
 S. 48° 45' W. 29
 thence N. 48° 45'
 thence N. 30° W.
 thence with the
 the center of sa
 fence; thence wi
 Containing Thirt
 less. Being 13 a
 Excepting theref
 Township of Unio
 bounded and desc
 the Mechanicsbur
 the intersection
 of Frank C. Mill
 thence with the
 59 1/4° W. 3.51 cha
 thence N. 87 1/2° E
 the place of beg
 Containing one a
 ALSO, the follow
 Union and Pike,
 and 4735 and bou
 west margin of t
 traveled track t
 thence with said
 said Frank C. Mi
 with said JohnBM
 John B. Miller's
 152 poles to a s
 30 1/4° E. 8.12 poles
 said Railroad lin
 Containing thirt
 26-50/100 acres
 County. Excepting
 and County of Cha
 bounded and descr
 formerly owned by
 the line of said
 8° 30' E. 32.84 p
 thence S. 49° 45'
 owned by J.R. War
 to a stake, corne
 owned by George M
 26.84 poles to a
 of said Morse N.
 Containing Fort
 The premises here
 less, and are inc
 by Administratrix
 1924, and duly re

Fees \$ 3.50

PROCEEDINGS

Aug 22 1929

Sheriff's Return, Sheriff's Office, Union County, Ohio Aug 22, 1929. Received this writ on the 22nd day of August 1929 at 10 o'clock P.M. and pursuant to its command by order of Plaintiff's Attorney, I did on the 22nd day of August 1929, make a Court House Levy upon the Real Estate in the name of Annette Miller, as follows:

Frank Milford Ctr. P. ltf. and Dway self.

Real Estate situated in the Townships of Goshen, Pike and Union, Counties of Champaign, Madison and Union, and State of Ohio, to-wit: Being part of Surveys Nos. 7142, 7737, 9217 and 4942 and bounded and described as follows: Beginning at a stone in the line of George Morse's land and corner to Mary Hazel's land; thence with one of her lines N. 45 1/2° E. 181.55 poles to a stone in said line; thence S. 8° E. 155 poles to a stone; thence S. 33° W. 12 poles to a stone; thence S. 33 1/2° E. 8.12 poles to a stone in the line of land owned by the C.C.C. & L. Railroad Company and 30 feet from the center of the track of their road as now used by them; thence parallel with the center of said track and 30 feet distant therefrom S. 33° W. 91.48 poles to a stone; thence S. 56 1/4° W. 32.48 poles to a black oak corner to J.R. Ware's land; thence with one of said Ware's lines N. 33 1/2° W. 179.36 poles to a stake corner to Ware and in the line of the said George Morse; thence with one of said Morse's lines N. 46 1/4° E. 26.73 poles to a stake one of his corners; thence with another of his lines N. 43 1/2° W. 19.12 poles to beginning, Containing One Hundred fifty-three acres (153) more or less. ALSO, the following premises situated in the State of Ohio, Townships of Union, and Goshen, Counties of Union and Champaign, being part of Surveys Nos. 4735 and 7142 and bounded and described as follows: viz: Beginning at a large stone at the N.E. corner of Survey No. 4804; thence with the S.E. line of said Survey S. 48° 45' W. 29.40 poles to a stake; thence S. 5° 10' E. 3.24 poles to a stone; thence N. 48° 45' E. 56 poles to a post and corner of Frank C. Miller's land; thence N. 30° W. 59.20 poles to an iron pin in the center of the gravel road; thence with the center of said road S. 60° W. 38.28 poles to an iron pin in the center of said Gravel Road in Champaign County and in the line with a hedge fence; thence with said fence S. 41° E. 63.20 poles to the beginning. Containing Thirteen and fifteen one-hundredths acres of land (13.15) more or less. Being 13 acres in Union County and 15/100 acres in Champaign County, Excepting therefrom the following premises, situated in the State of Ohio, Township of Union, County of Union, being part of Surveys Nos. 4735 and bounded and described as follows: viz, Beginning at a stake in the center of the Mechanicsburg and Irwin Turnpike road being S. 59 3/4° W. 1.10 chains from the intersection of the Irwin and Woodstock Pike, being also the S.W. corner of Frank C. Miller's land and the N.E. corner to John B. Miller's land; thence with the center of the said Mechanicsburg and Irwin Turnpike Road S. 59 3/4° W. 3.51 chains to a stake; thence S. 37 1/2° E. 4.95 chains to a stake; thence N. 87 1/2° E. 3.45 chains to a stake; thence N. 31 1/2° W. 6.52 chains to the place of beginning, Containing one and eighty-three one-hundredths 1-83/100 acres of land. ALSO, the following premises situated in the State of Ohio, Townships of Union and Pike, Counties of Union and Madison, being part of Survey Nos. 7142 and 4735 and bounded and described as follows, viz: Beginning at a stake in the west margin of the CCC & St L. Railroad lands 30 feet from the center of the traveled track thereof, and most southerly corner of Frank C. Miller's land; thence with said Miller's line N. 6° W. 148.60 poles to a stone corner to said Frank C. Miller's land and in the line of John B. Miller's land; thence with said John B. Miller's line S. 49 1/4° W. 37.56 poles to a stone corner to said John B. Miller's land; thence with three consecutive lines of his land S. 5° E. 152 poles to a stone; thence S. 35° W. 11.60 poles to a stake and thence S. 30 1/4° E. 8.12 poles to a stake in the west line of said Railroad; thence with said Railroad line N. 37° E. 55.40 poles to the beginning, Containing thirty-one and forty one-hundredths (31-40/100) acres, more or less. 26-50/100 acres being in Union County and 4-90/100 acres being in Madison County. Excepting therefrom the following premises situated in the State of Ohio and County of Champaign, being part of Survey Nos. 7142, 7737 and 9217 and bounded and described as follows, viz: Beginning at a stone in the line of lands formerly owned by George Morse, corner to J.W. Evan's land; thence with one of the line of said Evan's land N. 50° 30' E. 123.60 poles to a post; thence S. 8° 30' E. 32.84 poles to a post; thence S. 6° 15' W. 27.87 poles to a post; thence S. 49° 45' W. 123 poles to a stake in the line of the lands formerly owned by J.R. Ware; thence with the line of said land N. 30° 30' W. 34 poles to a stake, corner to said Ware's land and in the line of lands formerly owned by George Morse; thence with one line of said Morse's land N. 50° 30' E. 26.84 poles to a stake, corner to said Morse's land; thence with another line of said Morse N. 39° 30' W. 19.26 poles to the place of beginning, Containing Forty and Seventy one-hundredths (40-70/100) Acres, more or less. The premises hereby contain in all One Hundred fifty-eight (158) acres more or less, and are included in description of those conveyed to said Annette Miller by Administratrix of Estate of John B. Miller (deceased) by deed dated May 6, 1924, and duly recorded in said County in Vol. 107, page 469.

Fees \$ 3.50

J. B. Lingrel Sheriff By Mary C. Cline Deputy

EXECUTION DOCKET, UNION COUNTY

COMMON

LANGHORST BROTHERS, WAPARONETA, OHIO F-30197-4

COST BILL	Doll.		Cs.	
	Doll.	Cs.	Doll.	Cs.
Judgment.	248	29		
Interest at 7% from Sept. 4, 1929				
Sheriff	2.50			

Att'ys for Plaintiff L. A. Davis

Att'ys for Defendant

No. of Case 12242

Petition Filed Sept. 4 1929.

Harry Beckman
Plaintiff

- vs -
Norm Crayton and
W. A. Crayton
Defendant.

Received the
and pursuant to
to levy, I did on
upon the following
Crayton, as follow
Real Estate
Village of Plain
Being Lot
of Plain City
Recorder's Of
This writ returned
to be prior liens
Fees \$2 ⁵⁰/₁₀₀

PROCEEDINGS

" Sheriff's Return on Execution "

Sheriff's Office, Union County, Ohio, Sept. 10th 1929.

Received this writ on the 10th day of September 1929, at 10'clock P.M., and pursuant to its command, finding no goods and chattels upon which to levy, I did on the 10th day of September, 1929, make a Court House levy upon the following Real Estate in the names of Tom Crayton and Lucille Crayton, as follows:

Real Estate situated in the State of Ohio, County of Union and in the Village of Plain City, Ohio, and bounded and described as follows: Being Lot Number Five (5) of Barlow's Addition to the Village of Plain City, Union County, Ohio, as per recorded plat thereof in Recorder's Office of said County at Marysville, Ohio.

This writ returned unsatisfied because of the fact that there were found to be prior liens upon said Real Estate which preclude the sale of same.

Fees \$2 ⁵⁰/₁₀₀

J. B. Lingrel — Sheriff.
By Mary E. Cline Deputy.

Sept. 4 1929.

EXECUTION DOCKET, UNION COUNTY

COMMON

LANGHORST BROTHERS, WAPAROKETA, OHIO P-30197-4

COST BILL

Doll. Cts. Doll. Cts.

Judgment
Int @ 8% from
Sept 11, 1929.

201 33

Att'ys for Plaintiff L.A. Davis

Att'ys for Defendant

No. of Case 12532

Petition Filed Sept 11 1929

Sept 11, 1929 - answer filed

Sept 11, 1929 - Entry filed

Sept 12, 1929 - Execution issued

Sheriff

The First State Bank of Plain City, Ohio

vs

Cliff Dixon

See Page 49

App
We the unders
County, and State of
Sheriff of said County
described goods and
brown mule #150; O
harness #30; 1 two-
1 Hart parv Tractor
one-half interest in
execution from the Co
Bank of Plain City,
after actual view of
are of the real value
Given under

State of
I hereby certify
are freeholders and
by me to appraise, 1
1929.

PROCEEDINGS

Appraisal of Goods and Chattels

We the undersigned disinterested freeholders and residents of Union County, and State of Ohio, having been duly summoned and sworn by J.B. Lingel Sheriff of said County, impartially to appraise upon actual view, the following described goods and chattels, to-wit: 1 sorrel mule \$150; one dun mule \$150; one brown mule \$150; one wagon and rack \$80; 2 Corn planters \$40; 1 set work harness \$30; 1 two-row Corn plow \$75; one Cultipacker \$50; 1 Corn Cultivator \$15; 1 Hart Parr Tractor \$400; 1 drag harrow \$15; 6 tons clover hay \$40; and the undivided one-half interest in 125 acres of standing corn \$1200. To be sold on an execution from the Court of Common Pleas of said County, in action of First State Bank of Plain City, Ohio Plaintiff, Against Cliff Dixon Defendant, do forthwith, after actual view of said goods and chattels, make return and say that the same are of the real value in money of \$2445.

Given under our hands this 13th day of September 1929.

George Singer

Lance Lingel

State of Ohio, Union County:

I hereby certify that the within named Appraisers George Singer and Lance Lingel are freeholders and residents of said County, and were duly summoned and sworn by me to appraise, the within described goods and chattels this 13th day of Sept. 1929.

J. B. Lingel - Sheriff
By Mary E. Chive - Deputy

Sept 11 1929
9 - answer filed
9 - Entry filed
9 - Execution issued
City, Ohio

LANGHORST BROTHERS, WAPARONETA, OHIO P-33174

COST BILL

Dolls. Cs. Dolls. Cs.

Judgment

392 52

Att'ys for Plaintiff L. A. Davis

Att'ys for Defendant

No. of Case / 2533

Petition Filed Sept 11 1929.

The First State Bank of Plain City Ohio
vs.
Cliff Dixon.

APPRAISAL OF GOODS AND CHATELS.

We, the undersigned disinterested freeholders and residents of Union County, and State of Ohio, having been duly summoned and sworn by J. B. Lingrel Sheriff of said County, impartially to appraise upon actual view, the following described goods and chattels, to-wit:

- 1 sorrel mule.....\$150.00
- 1 dun mule..... 150.00
- 1 brown mule 150.00
- 1 wagon and rack 80.00
- 2 corn planters 40.00
- 1 set work harness 30.00
- 1 two row corn plow 75.00
- 1 cultipacker 50.00
- 1 corn cultivator 15.00
- 1 Hart Parr Tractor 400.00
- 1 Drag Harrow 15.00
- 6 tons clover hay 40.00
- and the undivided one-half interest in 125 acres standing corn. 1250.00

to be sold on an Execution issued from the Court of Common Pleas of said County, in the action of First State Bank of Plain City, Ohio, Plaintiff, against Cliff Dixon Defendant, do forthwith, after actual view of said goods and chattels, make return and say that the same are of the real value in money of \$2445.00 Dollars.

Given under our hands this 13th day of September 1929.

George Singer
Harold Lingrel

State of Ohio, Union County:

I hereby certify that the within Appraisers George Singer and Harold Lingrel are freeholders and residents of said County, and were duly summoned and sworn by me to appraise, the within described goods and chattels, this 13th day of September 1929.

J. B. Lingrel.....Sheriff.
By Mary E. Cline...Deputy.

See Page 50

PROCEEDINGS

Sept 11 1929.

in City Ohio.

EXECUTION DOCKET, UNION COUNTY

COMMON

LANGHORN BROTHERS, WAPARONETA, OHIO F-30197-4

COST BILL

Doll. Cts. Doll. Cts.

L. A. Davies Atty.

Att'ys for Plaintiff

Att'ys for Defendant

Judgment

\$309 00

No. of Case 12535

Petition Filed Sept 12 1929.

Int @ 8% from
March 10, 1929.

Sheriff

First State Bank of Plain City.

vs.

Alfred Carmean.

Received
2 o'clock P.M. -
and chattels
1929. I made
Estate in the

Real Es
and Sta
Beginni
corner
82.3 po
117 pol
sugar b
thence

of said

Also, p
Beginni
Croting
thence
center
80° Eas
East 83
thence

5.00

November 17
Hereby dis
real estate
12751 see

PROCEEDINGS

Sherriff's Return
 Sheriff's Office Union County Ohio.

September 14, 1929.

Received this Writ on the 12th day of September 1929 at 2 o'clock P.M. and pursuant to its command, finding no goods and chattels upon which to Levy on the 14th day of September 1929. I made a Court House Levy upon the following Real Estate in the name of Alfred Carmean as follows:

Real Estate, Situated in the Township of Jerome, County of Union, and State of Ohio, and known as part of Survey No. 2991. Beginning at two sugar trees, a beech and a white oak, southwest corner to the original Survey and running thence North 10° West 82.3 poles to a white oak, sugar and beech; thence North 80° East 117 poles to three beeches; thence South 10° East 82.3 poles to a sugar beech and hickory in the south line of the original survey; thence South 80° West 177 poles to the beginning, Containing 91 acres more or less and being all of lot one of said Survey.

Also, part of Lot No. 2, in said Survey No. 2991, Beginning at a stake in the center of the road, corner to Peter Crotinger, deceased, and southwest corner of said lot and running thence with said road North 10° West 83½ poles to a stone in the center of said road, corner to William Woolam's land; thence North 80° East 39 poles to a stone 9 feet from a beech; thence South 10° East 83½ poles to a stone in the line of John Crotinger's land; thence with the Survey line 39 poles to the beginning, Containing 20.46 acres.

5.00

J. B. Lingue Sheriff.
 By Mary E. Chie Deputy

November 17th - 1930 - The within judgment and levy is hereby dismissed in so far as it pertains to the real estate herein levied upon by proceedings in case # 12,751 see Journal 30 page 132.

Floyd C. Kerns Clerk.
 Mana Kerns Deputy.

EXECUTION DOCKET, UNION COUNTY

COMMON

LAYHURST BROTHERS, Wapakoneta, Ohio P-30197-4

COST BILL

Dolls. Cts. Dolls. Cts.

Richard C. Thrall.

Att'ys for Plaintiff

Att'ys for Defendant

Judgment

122 50

No. of Case 12537

Petition Filed Sept 13 1929.

John Dean Boylan

vs.

Byron Blake.

S Shuff

Received - the
4 o'clock P.M.
goods and
day of Septem
Real Estate

Real Est
and in t
follows:
Beginnin
and in t
or cours
13- 180
southerl
north 11
and par
thence N
Contain
from S.L
Thompson
page 462
Reconvey
Lillian
recorded
of Deeds

PROCEEDINGS

Sheriff's Office Sheriff's Return
 Union County, Ohio.

Sept 13 1929.

Sept 14th 1929.

Received this Writ on the 13th day of September 1929 at 4 o'clock P.M. and pursuant to its command finding no goods and chattels upon which to levy, I did, on the 14th day of September 1929, make a Court House Levy upon the following Real Estate in the name of Byron Blak as follows:

Real Estate, situated in the County, of Union, in the State of Ohio, and in the Village of Milford Center, and bounded and described as follows:

Beginning at the southwest corner of In-lot No. 13 in said Village and in the east line of an Alley and running in an easterly direction or course and parallel with the South lines of In-lots Nos. 12 and 13- 180 feet to the west line of West Street Extension; thence in a southerly course and parallel with said West Street 60 feet to the north line of J.M. Southall's Lot; thence in a westerly direction and parallel with the North line of said Southall's Lot 180 feet; thence North 60 feet to the place of Beginning, Containing 39.06. Being the same premises conveyed by Warranty Deed from S.D. Elliott and Margaret Elliott his wife to the said McDonald Thompson under date of November 25th, 1887 and recorded in Vol. 61 page 462. Reconveyed from McDonald Thompson and Belle Thompson his wife to Lillian Morris by Warranty Deed under date of May 3rd, 1921, and recorded in Record of Deeds Vol. 125 page 249, Union County Record of Deeds.

J. B. Lingrel Sheriff
 By Mary E. Cline Deputy

EXECUTION DOCKET, UNION COUNTY

COMMON

LANGHORN BROTHERS, WYANDOTA, OHIO P-3197-4

COST BILL

Dolls. Cts. Dolls. Cts.

Att'ys for Plaintiff *Wm. R. Cameron*

Att'ys for Defendant

No. of Case *12538*

Petition Filed *Sept 20 1929.*

Otto E. Rausch
vs.
Lewis Scheiderer

APPRAISAL OF GOODS AND CHATTELS.

We, the undersigned disinterested freeholders and residents of Union County, and State of Ohio, having been duly summoned and sworn by J. B. Lingrel Sheriff of said County, impartially to appraise upon actual view, the following described goods and chattels, to-wit:

1 gray mare 12 years old.....	\$25.00	1 riding breaking plow	25.00
1 " " 12 yrs. old.....	50.00	1 walking " "	5.00
1 " " 10 yrs old.....	60.00	1 corn binder	25.00
1 bay mare 10 " ".....	225.00	2 corn cultivators	25.00
1 roan cow shorthorn 8 yrs old	80.00	1 disc Harrow	25.00
1 " " 4 " " "	80.00	1 hay rake	10.00
1 Red Poll Bull 5 " " "	100.00	1 land roller	10.00
1 red cow shorthorn 4 " " "	80.00	1 spike tooth harrow	10.00
1 red heifer " 1 1/2 " " "	50.00	1 cream separator	50.00
1 red heifer " 1 " " "	50.00	1 hay loader and rack	30.00
1 " " " 1 " " "	50.00	1 set single harness and	
1 roan " " 1 1/2 " " "	50.00	3 sets double harness	40.00
8 chester white Brood sows	245.00	1 steel crib	150.00
1 boar	20.00	7 acres soy beans	70.00
50 head Rhode Island Red chickens	50.00	34 acres standing corn	850.00
1 wagon	25.00	200 bushels of wheat	260.00
1 grain binder	25.00	15 tons of hay	105.00
1 mowing machine	10.00	250 bushels oats	100.00
1 manure spreader	50.00	Ford Tudor automobile 1927	
1 corn planter	25.00	model Motor No. 14432279	50.00
1 disc drill	100.00	52 head Shoats	300.00

to be sold on an execution issued from the Court of Common Pleas of said County, in the action of Otto E. Rausch Plaintiff, against Lewis Scheiderer Defendant, do forthwith, after actual view of said goods and chattels, make return and say that the same are of the real value in money of **3390.00 Dollars. 3390.00**

Given under our hands this 21st day of September 1929.

George Singer,
M. Murphy

State of Ohio, Union County:

I hereby certify that the within Appraisers George Singer and M. Murphy are freeholders and residents of said County, and were duly summoned and sworn by me to appraise, the within described goods and chattels, this 21st day of September 1929.

J. B. Lingrel.....Sheriff.
By Mary E. Cline....Deputy.

Received
P.M., and pursu
1929, upon the
as follows:

1 gray mare, \$25
1 roan cow \$8
1 red cow \$8
1 red heifer \$5
1 boar \$20
1 wagon \$25;
1 manure spread
1 riding break
1 corn binder,
1 hay rake, \$10
1 cream separa
and 3 sets dou
\$70; 34 acres
\$105; 250 bush
52 head shoats,

Received from
Judgment. And
R. L. Cameron
Tribune of 52

at or about th
and on the 14t
\$89.22 this b
I retu
without sale.

Sheriff's fees
Appr. fees
Printer

PROCEEDINGS

Sept 20 1929.



SHERIFF'S RETURN.
Sheriff's Office, Union County, Ohio.
November 14, 1929.

Received this writ on the 20th day of September 1929 at 2 o'clock P.M., and pursuant to its command I levied on the 21st day of September 1929, upon the following goods and chattels belonging to Lewis Scheiderer as follows:

1 gray mare, \$25.; 1 gray mare, \$50.; 1 gray mare, \$60; 1 bay mare, \$25;
1 roan cow \$80; 1 roan cow, \$80; 1 red poll bull, \$100;
1 red cow \$80; 1 red heifer \$50; 1 red heifer, \$50;
1 red heifer \$50; 1 roan heifer, \$50; 8 chester white brood sows, \$245;
1 boar \$20; 50 head Rhode Island Red chickens, \$50.;
1 wagon \$25; 1 grain binder, \$25; 1 mowing machine, \$10;
1 manure spreader, \$50; 1 corn planter \$25; 1 disc drill, \$100;
1 riding breaking plow, \$25; 1 walking breaking plow, \$5.00;
1 corn binder, \$25; 2 corn cultivators, \$25; 1 disc harrow, \$25;
1 hay rake, \$10; 1 land roller, \$10; 1 spike tooth harrow, \$10;
1 cream separator, \$50; 1 hay loader and rack, \$30; 1 set single harness
and 3 sets double harness, \$40; 1 steel crib, \$150; 7 acres soy beans,
\$70; 34 acres standing corn, \$850; 200 bushels wheat, \$260; 15 tons hay,
\$105; 250 bushels oats, \$100; 1 Ford Tudor automobile 1927 model, \$50;
52 head shoats, \$300;

Received from Lewis Scheiderer on Sept. 27, 1929, \$40.00 payment on Judgment. And on the 7th day of November, 1929, by order of Attorney R. L. Cameron I caused advertisement to be made in the Marysville Tribune of 52 head shoats to be sold on the 19th day of November, 1929,

at or about the hour of 1 o'clock P.M. on the premises of Lewis Scheiderer, and on the 14th day of November, 1929, I received from Lewis Scheiderer \$89.22 this being the balance due on Judgment, Interest and costs.

I return this writ this 15th day of November, 1929, money made without sale.

J. B. Lingrel.....Sheriff.
By Mary E. Cline Deputy.

Sheriff's fees \$7.95
Appr. fees 2.00
Printer 2.80

y,
eriff
25.00
5.00
25.00
25.00
25.00
10.00
10.00
10.00
50.00
50.00
10.00
50.00
70.00
50.00
50.00
50.00
50.00
50.00
0.00

LANGHORN BROTHERS, WAPAROSETA, OHIO P-30197-4

COST BILL

Dolls. Cts. Dolls. Cts.

Judg.
at 8% from 9-11-29-

201 33

Att'ys for Plaintiff L. A. Davis

Att'ys for Defendant

No. of Case 12532

Petition Filed Sept. 11, 1929

First State Bank of
Plain City,
Pltf

Cliff Dixon +
A. E. Dixon
(Dixon Bros.) Deft.

Sept. 26, 1929- This Cause settled by defendants, Judgment + Costs
paid in full. Judgment released this 26th of September 1929.

L. A. Davis
Att'ys for Plaintiff

See Page 44

Sheriff's Office
Received
P.M., and pursuant
1929, upon the
1 dun mule, \$150
\$40; 1 set work harrow
planter \$15; 1 Harrow
hay, \$40; and the
Corn, \$12.50; This
paid, I return to
\$5.54
Fees \$2.00 app

Sheriff's Office
Writ on the 12th
to its Command I
goods and Chattels
mule, \$150; 1 brood
\$40; 1 set work harrow
Cultivator, \$15; 1 Harrow
\$40; and the un
Corn, \$12.50; This
Costs paid, I return
made.
Fees Sheriff \$3
Appraisals \$2

PROCEEDINGS

Sheriff's Return on Execution

Sheriff's Office, Union County, Ohio.

Received this writ on the 12th day of September 1929 at 2 O'clock P.M., and pursuant to its Command I levied on the 12th day of Sept. 1929, upon the following goods and chattels, to-wit: 1 sorrel mule, \$150; 1 dun mule, \$150; 1 brown mule, \$150; 1 wagon and rack, \$80; 2 Corn planters, \$40; 1 set work harness \$30; 1 two row corn plow, \$75; 1 Cultivator, \$50; 1 Corn planter \$15; 1 Hart Parr Tractor, \$400; 1 drag harrow, \$16; 6 tons clover hay, \$40; and the undivided one-half interest in 125 acres of standing corn, \$12.50; This case having been settled between parties and the costs paid, I return this writ this 27th day of September, 1929, no money made.

Fees Sheriff \$5.54
Appraisers \$2.00
By J. B. Lingrel - Sheriff.
By Mary E. Cline - Deputy.

Sheriff's Return on Execution

Sheriff's Office, Union County, Ohio.

September 27, 1929. Recd this writ on the 12th day of September 1929 at 2 O'clock P.M., and pursuant to its Command I levied on the 12th day of September 1929, upon the following goods and chattels belonging to Cliff Dixon, to-wit: 1 sorrel mule, \$150; 1 dun mule, \$150; 1 brown mule, \$150; 1 wagon and rack, \$80; 2 Corn Planters, \$40; 1 set work harness, \$30; 1 two row corn plow, \$75; 1 Cultivator, \$50; 1 Corn Cultivator, \$15; 1 Hart Parr Tractor, \$400; 1 drag harrow, \$15; 6 tons clover hay, \$40; and the undivided one-half interest in 125 acres of standing corn, \$12.50; This case having been settled between parties and the costs paid, I returned this writ this 27th day of September, 1929, no money made.

Fees Sheriff \$5.54
Appraisers \$2.00
By J. B. Lingrel - Sheriff.
By Mary E. Cline - Deputy.

Sept. 11, 1929

Costs September 1929.

Plaintiff

EXECUTION DOCKET, UNION COUNTY

COMMON

LANGHORN BROTHERS, Wapakoneta, Ohio P-30197-4

COST BILL	Doll.		Cts.	
	Doll.	Cts.	Doll.	Cts.
Judgment	392	52		
Int at 8% from Sept. 11, 1929				

Att'ys for Plaintiff L. A. Davis
 Att'ys for Defendant
 No. of Case 12533 Petition Filed Sept. 11, 1929

First State Bank of
 Plain City,
 Pltff.
 - vs -
 Cliff Dixon,
 Deft.

Sept. 26, 1929 - This cause settled by defendant, judgment and costs paid in full - judgment released this 26, of Sept. 1929

L. A. Davis
 Att'ys for Plaintiff

See Page 45

PROCEEDINGS

Sept. 11. 1929

*and costs
1929*

Plaintiff

LANGRISH BROTHERS, WAPARONETA, OHIO F-30197-4

COST BILL

Dolls. Cts. Dolls. Cts.

Att'ys for Plaintiff

Att'ys for Defendant

No. of Case 12 552 .

Petition Filed Oct 3, 1929

Otto E. Rausch

vs.

Lewis Scheiderer

APPRAISAL OF GOODS AND CHATTELS.

We, the undersigned disinterested freeholders and residents of Union County, and State of Ohio, having been duly summoned and sworn by J. B. Lingrel Sheriff of said County, impartially to appraise upon actual view, the following described goods and chattels, to-wit:

1 gray mare	\$25.00	1 corn binder	25.00
1 gray mare	50.00	2 corn cultivators	25.00
1 gray mare	50.00	1 disc harrow	25.00
1 bay mare	25.00	1 hay rake	10.00
1 roan cow	30.00	1 land roller	10.00
1 roan cow	30.00	1 spike tooth harrow	10.00
1 red poll bull	100.00	1 cream separator	50.00
1 red cow	30.00	1 hay loader and rack	30.00
1 red heifer	50.00	1 set single harness & 3 sets	
1 red heifer	50.00	double harness	40.00
1 red heifer	50.00	1 steel crib	150.00
1 roan heifer	50.00	7 acres soy beans	70.00
8 chester white brood sows	245.00	34 acres standing corn	350.00
1 boar	20.00	200 bushels wheat	260.00
50 head Rhode Island red chickens	50.00	15 ton hay	150.00
1 wagon	25.00	250 bushels oats	100.00
1 grain binder	25.00	1 Ford Tudy Automobile 1927 model	50.00
1 mowing machine	10.00	52 head sheats	300.00
1 manure spreader	50.00		
1 corn planter	25.00		
1 disc Brill	100.00		
1 riding breaking plow	25.00		
1 walking " "	5.00		

to be sold on an Execution issued from the Court of Common Pleas of said County, in the action of Otto E. Rausch Plaintiff, against Lewis Scheiderer Defendant, do forthwith, after actual view of said goods and chattels, make return and say that the same are of the real value in money of \$33.90.00 Dollars.

Given under our hands this 7th day of October 1929.

George Singer
M. Murphy


STATE OF OHIO, UNION COUNTY:

I hereby certify that the within Appraisers George Singer and M. Murphy are freeholders and residents of said County, and were duly summoned and sworn by me to appraise, the within described goods and chattels, this 7th day of October 1929.

J. B. Lingrel.....Sheriff.
By Mary E. Cline....Deputy.

PROCEEDINGS

Oct 3, 1929



SHERIFF'S RETURN .
Sheriff's Office, Union County, Ohio.
November 15th, 1929.

Received this writ on the 5th day of October 1929, at 8 o'clock
A.M., and pursuant to its command I levied on the 7th day of October
1929, upon the following goods and chattels belonging to Lewis Scheiderer
as follows:

1 gray mare, \$25.; 1 gray mare, \$50.; 1 gray mare, \$60; 1 bay mare, \$25;
1 roan cow \$80; 1 roan cow, \$80 ; 1 red poll bull, \$100;
1 red cow \$80; 1 red heifer \$50; 1 red heifer, \$50;
1 red heifer \$50; 1 roan heifer, \$50; 8 chester white brood sows, \$245;
1 boar \$20; 50 head Rhode Island Red chickens, \$50.;
1 wagon \$25; 1 grain binder, \$25; 1 mowing machine, \$10;
1 manure spreader, \$50; 1 corn planter \$25; 1 disc drill, \$100;
1 riding breaking plow, \$25; 1 walking breaking plow, \$5.00 ;
1 corn binder, \$25; 2 corn cultivators, \$25; 1 disc harrow, \$25;
1 hay rake, \$10; 1 land roller, \$10; 1 spike tooth harrow, \$10;
1 cream separator, \$50; 1 hay loader and rack, \$30; 1 set single harness
and 3 sets double harness, \$40; 1 steel crib, \$150; 7 acres soy beans,
\$70; 34 acres standing corn, \$850; 200 bushels wheat, \$260; 15 tons hay,
\$105; 250 bushels oats, \$100; 1 Ford Tudor automobile 1927 model, \$50;
52 head shoats, \$300;

I received from Lewis Scheiderer on the 14th day of November, 1929, the
sum of \$111.87 this being the amount in full of Judgment, Interest and
costs.

I return this writ this 15th day of November, 1929, money made.

Sheriff's fees \$4.30
Appr. fees 2.00

J. B. Lingrel...Sheriff

By Mary E. Cline..Deputy.

5.00
5.00
5.00
0.00
0.00
0.00
0.00
0.00
0.00
0.00
0.00
0.00
0.00
0.00
0.00
0.00
0.00
0.00
0.00
0.00
0.00

id
derer

LANGHORN BROTHERS, WAPARONETA, OHIO P-30197-4

COST BILL

Dolls. Cts. Dolls. Cts.

Att'ys for Plaintiff

Att'ys for Defendant

No. of Case 12560

Petition Filed Oct 9 1929.

Fred Kile & Son

vs.

W. C. Mitchell et al.

Appraisal of Goods and Chattels.

We, the undersigned disinterested freeholders and residents of Union County, and State of Ohio, having been duly summoned and sworn by J. B. Lingrel Sheriff of said County, impartially to appraise upon actual view the following described goods and chattels, to-wit:

- | | |
|---------------------------------|--------------------------|
| 1 black horse - \$25.00 | 2 black sows - \$30.00 |
| 1 gray mare - \$50.00 | 2 black sows - 40.00 |
| 1 light jersey cow - 100.00 | 2 spotted sows - 30.00 |
| 3 jersey heifers - 150.00 | 13 shoats - 60.00 |
| 1 black face jersey cow - 85.00 | 15 ton hay - 100.00 |
| 1 red jersey cow - 80.00 | 600 shocks corn - 360.00 |
| 1 light jersey cow - 60.00 | 1 wagon + rack - 25.00 |
| 1 jersey heifer - 75.00 | 1 grain binder - 25.00 |
| 1 spotted sow - 15.00 | 1 corn planter - 10.00 |
| | 1 hay rake - 5.00 |

to be sold on an Execution from the Court of Common Pleas of said County in the action of Fred Kile and Son Plaintiff against W. C. Mitchell et al. Defendant, do forthwith, after actual view of said goods and chattels, make return and say that the same are of the real value in money of \$1325.00 Given under our hand this 10 day of October 1929.

Harold Lingrel
Lauer Lingrel.

State of Ohio, Union County,

I hereby certify that the within Appraisers, Harold Lingrel and Lauer Lingrel are freeholders and residents of said County, and were duly summoned and sworn by me to appraise, the within described goods and chattels this 10 day of October 1929.

J. B. Lingrel Sheriff
By Mary E. Aline Deputy

Sherriff's Of
Rec'd to
P.M., and pur
day of Oct.
belonging to W
one black ho
3 jersey hefers
jersey cow &
1 spotted row
spotted sows,
Corn, \$360; 1 W
1 Corn planter,
I made a Co
to W. C. Mitch

Real Es
in the
Survey
Beginni
improve
thence
poles t
the lin
said la
the Mar
of said
Contain
Survey

I return this
Plaintiff's Atty
Sherriff's fees
appraisers

PROCEEDINGS

Oct 9 1929.

of Union
and sworn by
upon actual

of said County
Mitchell et al.
and chattels
in money of
1929.

Harold Lingrel
Lauer Lingrel.

and Lauer
were duly
described

Lingrel Sheriff
E. Cline Deputy

Sheriff's Return

Sheriff's Office, Union County, Ohio. Nov 18, 1929.
Rec'd this writ on the 9th day of Oct. 1929 at 3 o'clock
P.M.; and pursuant to its Command I levied on the 10th
day of Oct. 1929, upon the following goods and chattels
belonging to W.C. Mitchell and Margaret Mitchell, as follows:
one black horse, \$25; 1 gray mare, \$50; 1 light jersey cow \$100;
3 jersey heifers, \$150; One black faced jersey cow \$85.00; 1 red
jersey cow \$80; 1 light jersey cow \$60; 1 jersey heifer \$75;
1 spotted sow, \$15; 2 black sows, \$30; 2 black sows, \$40; 2
spotted sows, \$30; 13 shoates, \$60; 15 tons hay \$100; 600 shocks
corn, \$360; 1 wagon and rack, \$25; 1 grain binder, \$25;
1 corn planter, \$10; 1 hay rake, \$5; And on the same day
I made a Court House levy upon the real estate belonging
to W.C. Mitchell

Real Estate, Situated in the County of Union, State of Ohio, and
in the Township of Jerome, and being a part of Virginia Military
Survey No. 7058 and 5134;
Beginning at a stone in the center of the Marysville and Columbus
improved road, and the Northeast corner to Russel B. Young's land;
thence with the line of said Young's land South 56° West 168.50
poles to a stone; thence North 440 West 96.40 poles to a stone in
the line of J.D. and Ada Z. Hooper's land; thence with the line of
said land North 56° East 168.50 poles to a stone in the center of
the Marysville and Columbus improved road; thence with the center
of said road South 440 East 96.40 poles to the place of beginning,
Containing 100 acres, more or less, there being 88.50 acres in
Survey No. 7058 and 11.50 acres in Survey No. 5134.

I return this writ this 18th day of Nov, 1929, by order of
Plaintiff's Atty Wm L Myers, no money made.

Sheriff's fees \$5.14
appraisers \$2.00

J.B. Lingrel - Sheriff
By Mary C Cline - Deputy

EXECUTION DOCKET, UNION COUNTY

COMMON

LANGHORST BROTHERS, Wapakoneta, Ohio P. 30197-4

COST BILL

Dolls. Cts. Dolls. Cts.

Judg.

14 2 43

Att'ys for Plaintiff

C. A. Hoopes

Att'ys for Defendant

No. of Case 12562

Petition Filed Oct. 14 1929.

Exec. Issued. " 14 1929.

Int. @ 8% from Oct. 14-1929.

George H. Lee
Plaintiff

A. M. Laird and
A. G. Laird
Defendants.

Sheriff's Office
Received this
pursuant to
a court house
of Agness Georg

Real E
and in
Beginn
Gravel
with t
poles
Southw
line o
at the
of sale
113.25
and the
East 1
Northee
McCaffe
said Mc
11° 15'
the cer
of begi

Fees
\$ 2.50

PROCEEDINGS

Sheriffs Return.

Sheriffs Office Union County Ohio. Oct 16th. 1929.

Received this Writ on the 14 day of October 1929, @ 4 o'clock P.M. and pursuant to its command on the 15th day of October 1929, I made a court house levy upon the following Real Estate in the names of Agness Georgia Laird and Alfred M. Laird as follows:

Real Estate, situated in the County of Union, in the State of Ohio, and in the Township of York and bounded and described as follows: Beginning at a stone in the center of the York Center and Richwood Gravel Road and at a corner of land owned by Oscar A. Green; thence with two consecutive lines of said Green's land N. 39 1/4° W. 43.40 poles to a stone, and N. 11° E. 84.25 poles to an iron rod at the Southwest corner of lands of John E. McGinnis; thence with the South line of said McGinnis land S. 77° E. 133.40 poles to an iron rod at the Southeast corner of said McGinnis land and in the East line of said Survey #12124; thence with said Survey line S. 17° 20' W. 113.25 poles to a stone at the Southeast corner of said Survey #12124; and the Northeast corner of said Survey #15707; thence with the East line of said Survey #15707 S. 19° W. 8 poles to a stone at the Northeast corner of lands conveyed by Agnes Georgia Laird to Mary McCafferty October 20, 1919; thence with two consecutive lines of said McCafferty lands N. 78° 45' W. 27.75 poles to a stone and N. 11° 15' E. 60 poles to the center of said gravel road; thence with the center of said Gravel road S. 63° W. 73.79 poles to the place of beginning.

12562.

Containing eighty (80) acres, more or less.

Fees \$ 2.50

J.B. Lingard Sheriff By Mary E. Chris Deputy

Oct. 14" 1929. " " 14" 1929.

LAWSON BROTHERS, WAPARONETA, OHIO F-30197-A

COST BILL	Doll.	Cts.	Doll.	Cts.
Judg- Clerk.	118	10		
Sheriff.	6	00		
Int @ 8% from Oct 8-29.	7	22		

Att'ys for Plaintiff F. Le Roy Allen.
 Att'ys for Defendant
 No. of Case 12 558. Petition Filed Oct 8 1929.

Richwood Lumber Co.
 vs.
 Elmer Griffith and Fannie Griffith

Sheriff's Office
 Received the
 and pursuant
 1929. upon the
 Griffith and
 1 Poland China
 \$300; 1 roan
 cow \$75; 1/2
 I return this
 between parties
 Atty. F. Le Roy
 Fees \$7.22.

Appraisal of Goods and Chattels.

We the undersigned disinterested freeholders and residents of Union County and State of Ohio, having been duly summoned and sworn by J. B. Lingrel Sheriff of said County, impartially to appraise upon actual view the following described goods and chattels to wit:

- 1 Poland China Sow. \$30 00
- 9 Shoats 60 00
- 1 red sow. 20 00
- 332 shock corn 300 00
- 1 roan mare. 100 00
- 1 roan colt. 50 00
- 1 bay stallion 70 00
- 1 red cow. 75 00
- 1/2 Int in 10 ton hay 50 00

to be sold on an execution from the Court of Common Pleas of said County, in the action of Richwood Lumber Company, Pltff. against Elmer Griffith et al. Def. do forthwith after actual view of said goods and chattels, make return and say that the same are of real value in money of \$735.00.

Given under our hands this 12th day of October 1929.

Harold Lingrel and Lauer Lingrel.

State of Ohio Union County: I hereby certify that the within appraisers, Harold Lingrel and Lauer Lingrel, are freeholders and residents of said County, and were duly summoned and sworn by me to appraise the within described goods and chattels this 12th day of October 1929.

J. B. Lingrel Sheriff.
 By Mary E. Cline Deputy.

PROCEEDINGS

Sheriffs Return

Sheriffs Office Union County Ohio.

Oct 8 1929.

Received this writ on the 11th day of October 1929 at 3 o'clock P.M. and pursuant to its command I lived on the 12th day of October 1929 upon the following goods and chattels belonging to Elmer Griffith and Fannie Griffith as follows:

1 Poland China sow \$30; 9 shoats \$60; 1 red sow \$20; 332 shocks \$300; 1 roan mare \$100; 1 roan colt \$50; 1 bay stallion \$40; 1 red cow \$75; 1/2 interest in 15 ton hay \$50;

I return this writ this 14th day of October, 1929; case settled between parties, costs paid. Returned by order of Plaintiff's Atty. F. Le Roy Allen.

Fees \$7.22.

J. B. Luiguel Sheriff.

By Mary E. Cline Deputy.

Fannie Griffith

Deputies of
named and
by to appraise
chattels to wit:

Common Pleas of
pany, Pltf.
after
turn and.
\$735.00.

be within
freeholders.
named and
and chattels
Luiguel Sheriff.
Cline Deputy;

EXECUTION DOCKET, UNION COUNTY

COMMON

LAWHORN BROTHERS, WAPARONETA, OHIO P-30197-4

COST BILL

Doll. Cts. Doll. Cts.

Judgment

7528 26

Att'ys for Plaintiff

Att'ys for Defendant

Int @ 8% from Oct 7, 1929.

No. of Case 12559.

Petition Filed Oct 9 1929.

Morris Meyer. Ptlf.

vs.

Herman J. New et al

Sheriff's Office
Received this
and pursuant
upon the follo
The following
County of Logan
Virginia Milita
in the Levistown
more or less, to
Received of Roy
#3.27. This w
Fees \$3.27 Paid

Re
A.M., at
1932, u
Indian
1 ice b
1 Four
1 cupbo
cooki
1 leath
1 wicke
1 wicke
1 foldi
3 rocki
1 stand
3 beds
1 dress
1 Atwat
1 clock
1 Victr
1 Small
1 Medic
1 mount
1 mount

Sale of
Injunc
5.68

PROCEEDINGS

Sheriff's Return.

Sheriff's Office Logan County Ohio. October 12, 1929.

Oct 9 1929.

Received this writ on the 8th day of October 1929 at 10 o'clock A.M. and pursuant to its command I levied on the 17th day of October 1929 upon the following real estate belonging to Herman J. New to wit:

The following described premises, situated in the Township of Stokes, County of Logan and State of Ohio, and known as being a part of Virginia Military Survey No. 12276 and known as Red Oak Island in the Lewis and Clark Reservoir containing about Three Acres, be the same more or less, but subject to all legal highways.

Received of Roy Warren Roof, Sheriff's Fees in full in the sum of \$3.27. This writ returned this 17th day of October 1929.

Fees \$3.27 Paid

Kenneth Smith
Sheriff Logan County

SHERIFF'S RETURN

Sheriff's Office, Logan County, Ohio.
September 19th 1932.

Received this writ on the 16th day of September 1932, at 9 o'clock A.M., and pursuant to its command I levied on the 19th day of September 1932, upon the following chattels in the log cabin on Red Oak Island, Indian Lake, Logan County, Ohio.

1 ice box	
1 Four burner Gasoline Stove	
1 cupboard	
cooking utensils	
1 leather devanport	
1 wicker rocker	
1 wicker straight chair	
1 folding chair	
3 rocking chairs	
1 stand	
3 beds	
1 dresser	
1 Atwater Kent Radio	
1 clock 12 Antique Shot Guns	2 white owls (mounted)
1 Victrola	1 pheasant (mounted)
1 Small wood stove	
1 Medicine cabinet	1 Boat
1 mounted deed head	1 grind stone
1 mounted buffalo head	1 Belco Plant,

Sale of the above described personal property recalled by order of Injunction.

5.68

Charles C. Bewley
Sheriff of Logan County, Ohio.

EXECUTION DOCKET, UNION COUNTY

COMMON

LANSHURST BROTHERS, WYANDOTA, OHIO P-30197-4

COST BILL

Dolls. Cts. Dolls. Cts.

Att'ys for Plaintiff

Att'ys for Defendant

No. of Case 12398

Transcript
Petition Filed

Feb 27 1929.

Charles Barker

vs.

Carlton Lorry.

The State
Received
pursuant to
from Charles
Being unable
the time ha
1929, with a
made on this
Fee 75¢

A.M.,
no gov
writ r

\$.75

PROCEEDINGS

Feb 27 1929.

Sheriff's Return

The State of Ohio Union County ss.

Received this writ August 14, 1929 at 10 o'clock A.M. and pursuant to its command on the 12th day of October 1929 I received from Charles Barker \$20.00, a deposit on judgment for costs.

Being unable to make the balance of judgment on this writ, the time having expired I return same this 25th day of October 1929, with a check for \$20.00 this being the amount of money made on this writ.

Fee 75¢

*J. B. Lingrel Sheriff
By Mary E. Cline Deputy*

SHERIFF'S RETURN

Sheriff's Office, Union County, Ohio
Nov. 20, 1930.

Received this writ on the 7th day of November 1929 at 11 o'clock A.M., and pursuant to its command after a due and diligent search finding no goods and chattels and no real estate upon which to levy, I return this writ nothing found, no money made.

\$.75

J.B. Lingrel, Sheriff
By Mary E. Cline, Deputy

EXECUTION DOCKET, UNION COUNTY

COMMON

LAYHOREY BROTHERS, WAPARONETA, OHIO P-30197-4

COST BILL

Doll. Cts. Doll. Cts.

Att'ys for Plaintiff

Att'ys for Defendant

No. of Case 12367.

Petition Filed Jan 12 1929

Columbus Mutual Life Ins. Co. vs. Neva M. Ealy et al.

SHERIFF'S RETURN. Sheriff's Office, Franklin County, Ohio. July 26th 1930.

Received this writ on the 8th day of July 1930 at 2 o'clock P.M., and pursuant to its command I levied on the 8th day of July 1930, upon the undivided one-fourth interest of Wayne E. Courtright, in and to the following described real estate situated in the County of Franklin, State of Ohio:

- 1. Being Lot Number 45 of Webster Estate Addition, as the same is numbered and delineated upon the recorded plat thereof, of record in Plat Book, page 11, Recorder's Office, Franklin County, Ohio.
2. Being Lot Number 2 of W.H. Halliday's Studer Place Addition, except 1 1/2 feet off the north side, as the said Lot No. 2 is numbered and delineated upon the recorded plat thereof, of record in Plat Book 10, page 244, Recorder's Office, Franklin County, Ohio.
3. Being Lot number 1 and 1 1/2 feet off north side of Lot No. 2 of W.H. Halliday's Studer Place Addition, as the said Lots are numbered and delineated upon the recorded plat thereof, of record in Plat Book, 10, page 244, Recorder's Office, Franklin County, Ohio.
4. Being Lot number 40 of Jacob S. Tolson's Addition (being a subdivision of Lot no. 8 of Stephenson Subdivision of quarter Section 4, Plat Book 3, page 403, Recorder's Office, Franklin County, Ohio.
5. Being Lot Number 33 of Jacob Bleile's Subdivision, as the same is numbered and delineated upon the recorded plat thereof, of record in Plat Book, 4, page 328, Recorder's Office, Franklin County, Ohio.
6. Being Lot number 3 of Frederick Michel's Subdivision of Lots 6 and 108 feet off the north end of Lot no. 7 of Bennett & McCuffey's addition, as the same is numbered and delineated upon the recorded plat thereof, of record in Plat Book, 3, page 190, Recorder's Office, Franklin County, Ohio.

This writ returned on account of prior liens,

\$5.50

Harry T. Paul, Sheriff of Franklin County, Ohio. By Ross Anderson, Deputy.

SHERIFF'S RETURN Sheriff's Office, Union County, Ohio. January 9th 1934.

Received this writ on the 6th day of January 1934, at 11 o'clock A.M., and pursuant to its command after a due and diligent search I found no property personal or real upon which to levy and for want thereof said writ is returned, no money made.

.75

William Rausch, Sheriff. By A. Grigsby, Deputy

SHERIFF'S

Received A.M., and p... 1929, upon t... Franklin, St...

(1). and delineat... pages 308 an...

(2). Addition, as... thereof, of... Franklin Cou...

(3). and to Lot N... and delineat...

(4). of Crestview... recorded pla... Office, Fran...

(5). of Bexley, a... thereof, of... Franklin Cou...

(6). George Willi... delineated u... page 322, Re...

Parcel... Parcel...

Fees \$5.50

See dl

PROCEEDINGS

SHERIFF'S RETURN.

Sheriff's Office, Franklin County, Ohio.
October 17th, 1929.

Received this writ on the 23rd day of September 1929, at 9 o'clock A.M., and pursuant to its command I levied on the 23rd day of September 1929, upon the following described real estate situated in the County of Franklin, State of Ohio:

(1). Being Lot Number 172 of Belmont Addition, as the same is numbered and delineated upon the recorded plat thereof, of record in Plat Book 4, pages 308 and 309, Recorder's Office, Franklin County, Ohio.

(2). Being Lots Numbers 6, 7, 9, and 10 of Pleasant Home Sites Addition, as the same are numbered and delineated upon the recorded plat thereof, of record in Plat Book 10, pages 388 and 389, Recorder's Office, Franklin County, Ohio.

(3). Being the right title and interest of Anna Morris Smith, in and to Lot Number 265 of Dennison Summit Addition, as the same is numbered and delineated upon the recorded plat thereof, of record in Plat Book No. _____, Page _____, Recorder's Office, Franklin County, Ohio.

(4). Being Lot Number 917 and the west one-half of Lot Number 918 of Crestview Addition, as the same are numbered and delineated upon the recorded plat thereof, of record in Plat Book 8, page 11 A, Recorder's Office, Franklin County, Ohio.

(5). Being Lot Number 626 of Ardmore No. 2 Addition in the Village of Bexley, as the same is numbered and delineated upon the recorded plat thereof, of record in Plat Book 11, pages 9 and 10, Recorder's Office, Franklin County, Ohio.

(6). Being the undivided 1/3 of one-half of Lot Number 9 in George Williams, Jr's Mt. Auburn Addition, as the same is numbered and delineated upon the recorded plat thereof, of record in Plat Book 3, page 322, Recorder's Office, Franklin County, Ohio.

Parcels 1, 2, 3, 4 and 5, writ returned on account of prior liens.
Parcel 6, writ returned by order of plaintiff's attorney.

Fees \$5.50

Harry T. Paul....Sheriff of Franklin Co. O.
By Ross Anderson.....Deputy.

See Docket V. for Release.

Jan 12 1929

Ins. Co.

al.

o.

ce

at

k-

age

d

in

EXECUTION DOCKET, UNION COUNTY

COMMON

LARGHEST BROTHERS, WAPARONETA, OHIO P-30197-4

COST BILL

Doll. Ct. Doll. Ct.

60 00

Int at 6 from April 11, '28

Att'ys for Plaintiff

John W. Dailey

Att'ys for Defendant

No. of Case 12181

Petition Filed Nov. 4 " 1929.

Costs

17 45

H. A. Taylor

Plaintiff.

Charles Westlake

Defendant.

Shes

Received
A. M., and pure
finding no goods
this writ nothe
Fees 75 cent

PROCEEDINGS

Sheriff's Return

Sheriff's Office Union County, Ohio

November 4, 1929

Received this writ on the 31st day of August 1929 at 10 o'clock
A. M., and pursuant to its command after a due and diligent search
finding no goods and chattels and no real estate upon which to levy
return this writ nothing found, no money made.

Fees 75 cents

J. B. Lingrel Sheriff
By Mary E. Cline, Deputy

ley

Nov. 4 1929.

EXECUTION DOCKET, UNION COUNTY

COMMON

LANGHORST BROTHERS, Wapakoneta, Ohio F-3017-4

COST BILL

Dolls. Cts. Dolls. Cts.

Judg.
Costs
Int @ 6% from 2-1-28

50 00
25 45

Att'ys for Plaintiff

John W. Dailey

Att'ys for Defendant

No. of Case 12246

Petition Filed

19

Chas. Hanawalt
Plff.

-r-

Joe Potts and
Helen Potts
Defts

Received in
A. M., and pursue
search finding
to levy, I return
Fees 75 cents

PROCEEDINGS

ley

Sheriff's Return
Sheriff's Office Union County Ohio
November 4, 1929

Received this writ on the 31st day of August 1929 at 10 o'clock
A. M., and pursuant to its command after a due and diligent
search finding no goods and chattels and no real estate upon which
to levy. I return this writ nothing found, no money made.

Fee 75 cents

J. B. Lingrel Sheriff
By Mary E. Cline Deputy

EXECUTION DOCKET, UNION COUNTY

COMMON

LANGHORST BROTHERS, WAPARONETA, OHIO P-30197-4

COST BILL

Dolls. Cts. Dolls. Cts.

Judg.
Ent.

313 70
24.

Att'ys for Plaintiff

C. A. Hoopes.

Att'ys for Defendant

No. of Case 12577.

Petition Filed Nov 4 1929.

Coats.

9 88
323.82

C. B. de Witt
vs.
Orley Green.

Sheriffs.
Received
10' clock
7th day of
in cash.
and Cost
I return
with a
Money ma
Fees \$ 2.88

PROCEEDINGS

fees:

Sheriff's Return.

Sheriff's Office. Union County Ohio.

Received this writ on the 5th day of November, 1929, at 10 o'clock P.M. and pursuant to its command on the 7th day of November 1929, I received from Orley Green \$382.82 in cash this being the amount of judgment, Interest and Costs in full.

I return this writ 7th day of November 1929, together with a check, for \$328.82 to Floyd C. Kerns. Clerk, money made without levy.

J. B. Liguist Sheriff.
By Mary E. Clive Deputy.

Fees \$ 3.88

Pa -
See rule Book
13-54
13-76

Nov 4 1929.

EXECUTION DOCKET, UNION COUNTY

COMMON

LANGHORN BROTHERS, WAPARONETA, OHIO P-30197-4

COST BILL

Doll. Cts. Doll. Cts.

Att'ys for Plaintiff

Att'ys for Defendant

No. of Case 11975

Petition Filed

19

Sinclair Oil Refining Co.

vs.

Le Roy Stump and Sarah Stump.

*Sheriffs
Received at
A.M. and
November 19.
\$ 37.70 this*

Fees 75¢.

PROCEEDINGS

19

Sheriffs Return

Sheriffs Office Union County Ohio Nov. 8th. 1929.
Received this writ on the 31st. day of August 1929 at 10 o'clock
A.M. and pursuant to its command on the 8th. day of
November 1929. I received from Sinclair Oil Refining Company.
\$ 37.70 this being the amount of costs in full.

Fees 75¢.

J. B. Lingrel Sheriff
By Mary E. Chise Deputy.

g Co.

ah Stumps.

EXECUTION DOCKET, UNION COUNTY

COMMON

LAWGOREY BROTHERS, WAPARONETA, OHIO P-30197-4

COST BILL

Doll. Ct. Doll. Ct.

Judg.
Costs

622 69

Int @ 6% from 9-23-29.

Att'ys for Plaintiff Milo L. Myers

Att'ys for Defendant

No. of Case 12525

Petition Filed Aug. 1929

Judgment entered 9-23-29

Exec. issued 9-24-29

The Scovill Mfg. Co.

Plaintiff

The Federal Brass & Mfg. Co.

Def't.

Received the
and pursuant to
I received from
On the 24th day
\$100.00 payment
received from Sc.
of judgment, I
I return this
paid in full;
Fees \$7.97

PROCEEDINGS

Sheriff's Return

Sheriff's Office Union County, Ohio
November 13th 1929.

Received this writ on the 24th day of September 1929 at 10 o'clock A.M., and pursuant to its command on the 27th day of September 1929, I received from Scott Van Etten a check for \$150.00 payment on judgment, On the 24th day of October, 1929, I received from Scott Van Etten a check for \$100.00 payment on judgment, and on the 9th day of November, 1929, I received from Scott Van Etten a check for \$392.41, this being the balance of judgment, Interest and Costs.

I return this writ this 13th day of November, 1929, judgment paid in full; money made without levy.

Fees \$7.97

J. B. Lingrel Sheriff
By Mary E. Bline Deputy.

Aug. 1929

9-23-29

and 9-24-29

EXECUTION DOCKET, UNION COUNTY

COMMON

LANGHORN BROTHERS, WAPARONETA, OHIO P-30197-4

COST BILL

Dolls. Cts. Dolls. Cts.

Continued from

Att'ys for Plaintiff

F. LeRoy Allen

Att'ys for Defendant

Execution Docket 38 Page 274

No. of Case 12303

Petition Filed

19

R. D. Roberts

Pltff.

- - -

Verner Ewing et al.

Deft.

Appraisal of Goods and Chattels

We, the undersigned disinterested freeholders and residents of Union County, and State of Ohio, having been duly summoned and sworn by J.B. Lingrel Sheriff of said County, impartially to appraise upon actual view, the following described goods and chattels, to-wit:

one-half interest in 30 acres of corn	\$180.00
16 tons of hay in row	240.00
one-half interest in 12 acres of oats and wheat	30.00

to be sold on an execution issued from the Court of Common Pleas of said County, in the action of R.D. Roberts Plaintiff, against Verner Ewing et al., Defendant, do herewith, after actual view of said goods and chattels, make return and say that the same are of the real value in money of \$450.00 Dollars.

Given under our hands this 8th day of August 1930.

George Singer
Ralph Lingrel

State of Ohio, Union County:

whereby certify that the within Appraisers George Singer and Ralph Lingrel are freeholders and residents of said County, and were duly summoned and sworn by me to appraise, the within described goods and chattels, this 8th day of August 1930.

J.B. Lingrel.....Sheriff
By Mary E. Cline....Deputy

Received this and pursuant to upon the following 20 tons hay 200 shocks corn On the 30th F. LeRoy Allen, Gazette of the abo at or about the t A. N. House hold 120 shocks of 48 " " making a total in Delaware Cou County, and 20 Defendant after of November, 19 this writ.

Fees 9.63

2.00

3.70

Received A.M., and 1930, upon and Edna Ew 1/2 interest interest in I return th no money ma

\$5.54

PROCEEDINGS

Allen.

Sheriff's Office, Union County, Ohio

19

Received this writ on the 11th day of October 1929 at 3 o'clock P.M., and pursuant to its command I levied on the 12th day of October 1929, upon the following crops belonging to Verner Ewing as follows:

20 tons hay \$175.
200 shocks corn 150.

On the 30th day of October, 1929, directed by Plaintiff's Attorney F. LeRoy Allen, I caused advertisement to be made in the Richwood Gazette of the above chattels to be sold on the 11th day of November, 1929, at or about the hour of 1 o'clock P.M. and then and there came A. N. Householder and J. C. Morris who bid as follows.

120 shocks of corn sold to A. N. Householder. 108.00
48 " " " " J. C. Morris 19.20

making a total of \$127.20, finding that 32 shocks of corn were in Delaware County, which could not be sold at Sheriff's sale in this County, and 20 ton of hay which I levied upon was sold by the Defendant after levy was made, I return this writ this 14th day of November, 1929, \$127.20 being the amount of money made on this writ.

Fees 9.63 Sheriff
2.00 Appr.
3.70 Richwood Gazette.

J. B. Lingrel Sheriff
By Mary E. Cline Deputy

SHERIFF'S RETURN

Sheriff's Office, Union County, Ohio
November 26th 1930.

Received this writ on the 8th day of August 1930, at 11 o'clock A.M., and pursuant to its command I levied on the 8th day of August 1930, upon the following goods and chattels belonging to Verner Ewing and Edna Ewing, as follows:
1/2 interest in 30 acres of corn, \$180; 16 tons of hay in mow, \$240; 1/2 interest in 12 acres of oats and wheat, \$30;
I return this writ by order of Plaintiff's Attorney F. LeRoy Allen, no money made.

\$5.54

J. B. Lingrel.....Sheriff
By Mary E. Cline.....Deputy

EXECUTION DOCKET, UNION COUNTY

COMMON

LANGHORN BROTHERS, WAPARONETA, OHIO P-2017-4

COST BILL

Dolls. Cts. Dolls. Cts.

Judgment

553 53

Att'ys for Plaintiff L. A. Davis

Att'ys for Defendant

No. of Case 12589

Petition Filed Nov. 16, 1929

J. A. Pedrick

Plff.

Roy S. Fry +

W. R. Fry.

Defts.

app
 We, the unders
 of Union County
 sworn by J. B. [unclear]
 upon actual vi
 to wit; 4 spotted
 35 shoates, \$160;
 \$80; 1 black jersey
 1 two-row comb
 to be sold on
 said County,
 Roy S. Fry et al.,
 goods and cha
 are of real value
 this 18th day of

State of Ohio
 appraisers La
 and residents
 and sworn b
 and chattels,

Received this
 pursuant to its co
 goods and chattels
 herein same as a
 from L. A. Davis
 parties and this r
 by Sheriff. She
 \$4.10 Sheriff.
 2.00 Appr.

PROCEEDINGS

Appraisal of Goods and Chattels

Nov. 16. 1929

We, the undersigned disinterested freeholders and residents of Union County, and state of Ohio, having been duly summoned and sworn by J. B. Lingrel Sheriff of said County, impartially to App. upon actual view, the following described goods and Chattels, to wit; 4 spotted sows, \$80; 1 red sow, \$20; 1 black sow and pig, \$25; 35 shoats, \$160; 1 boar, \$25; 1 gray team, \$80; 1 jersey cow, \$80; 1 red cow, \$80; 1 black jersey cow, \$90; 1 mowing machine, \$20; 1 breaking plow, \$25; 1 two-row corn plow, \$50; 1 cultivator, \$10; 1 wagon, \$25; 1 Ford Coach, \$200; to be sold on an execution from the Court of Common Pleas of said County, in action of J. A. Tedrick, Plaintiff, against Roy S. Fry et al., Defendants, do forthwith, after actual view of said goods and Chattels, make return and say that the same are of real value in money of \$970. Sworn under our hands this 18th day of Nov. 1929.

Lauer Lingrel

Harold Lingrel

State of Ohio, Union County, I hereby certify that the within appraisers Lauer Lingrel and Harold Lingrel are freeholders and residents of said County, and were duly summoned and sworn by me to appraise, the within described goods and Chattels, this 18th day of Nov. 1929.

J. B. Lingrel - Sheriff.

By Mary E. Cline - Deputy

Sheriff's Return.

Sheriff's Office, Union County, Ohio Dec. 17th, 1929.

Received this writ on the 16th day of November 1929, at 10 o'clock P. M., and pursuant to its command I levied on the 18th day of November 1929, upon the following goods and chattels belonging to Roy S. Fry, as follows: - "list of chattels contained herein same as above in appraisal." On the 16th day of December, 1929, I received from L. A. Davis Attorney, a check for \$9.95, Court costs, case settled between parties and this writ returned by order of Attorney L. A. Davis, no money made by Sheriff. Sheriff's fees and appraisers fees retained.

\$4.10 Sheriff.

2.00 Appr.

J. B. Lingrel - Sheriff.
By Mary E. Cline Deputy.

EXECUTION DOCKET, UNION COUNTY

COMMON

LARGEST BROTHERS, WAPARONETA, OHIO P-30197-4

COST BILL

Dolls. Cts. Dolls. Cts.

Judgment	168	27		
Interest		15		
Clerk Costs	6	00		
Sheriff ..	3	40		

Att'ys for Plaintiff C. A. Hoopes Atty.

Att'ys for Defendant

No. of Case 12590

Petition Filed Nov 19 19 29

E. F. Sawyer & Fulton Sawyer.
doing business as Sawyer Insurance Agency

vs.

Fred Bolenbaugh and Christine
Bolenbaugh

Sheriffs Office
Received the
P.M. and
1929. I receive
full amount
Money m

F u \$ 3.40

PROCEEDINGS

ty.
 Nov 19 19 29.
 Sawyer.
 Insurance Agency
 Christine

Sheriffs Return

Sheriffs Office, Union County, Ohio. Nov 21, 1929.
 Received this Writ on the 19th day of November 1929 at 2 o'clock
 P.M. and pursuant to its command on the 20th day of November
 1929. I received from Fred Bolenbaugh the sum of \$177.82
 full amount of Judgment, Interest and Costs,
 Money made without levy.

Fid # 3.40

J. B. Lingrel Sheriff
 By Mary E. Clive Deputy

LAKHORST BROTHERS, WAPARONETA, OHIO P-30197-4

COST BILL

Doll. Cts. Doll. Cts.

Judgment 592 59.
@ 6% from Nov. 7, 1928

Att'ys for Plaintiff Milo L. Myers.

Att'ys for Defendant

No. of Case 12541

Petition Filed 19

The U.S. Rubber Co.
Plaintiff

vs
Hm. J. Merz
Defendant.

Received the
and pursuant to
upon the following
follows: "for l
on opposite page
I return this
Attorney, Milo L.

Recd \$5 ³⁰/_{xx}
Appr. \$2. ⁰⁰

Appraisal of Goods and Chattels.

We, the undersigned disinterested freeholders and residents of Union County, and State of Ohio, having been duly summoned and sworn by J. B. Lingrel Sheriff of said County, impartially to appraise upon actual view, the following described goods and chattels, to wit:

1 floor case	12 00	1 air compressor	\$ 50.00
1 writing desk	5 00	1 oil pump + tank	10.00
2 large floor cases	75 00	1 Chevrolet touring car	25.00
1 filing case	50 00	1 pair rear bumpers.	5.00

to be sold on an execution issued from the Court of Common Pleas of said County, in the action of The United States Rubber Company, Plaintiff, against Hm. J. Merz et al defendants, do forthwith, after actual view of said goods and chattels, make return and say that the same are of the real value in money of \$189.00 Dollars.

Given under our hands this 2nd day of November 1929.

E. H. Hatton,
Harold Lingrel.

State of Ohio, Union County:

I hereby certify that the within Appraisers E. J. Mathers and Harold Lingrel are freeholders and residents of said County, were duly summoned and sworn by me to appraise, the within described goods and chattels, this 2nd day of November 1929.

J. B. Lingrel - Sheriff
By Mary E. Cline Deputy

PROCEEDINGS

Sheriff's Return

Sheriff's Office, Union County Ohio

November 27, 1929.

Received this writ on the 31, day of October 1929 at 10 o'clock A.M., and pursuant to its command I levied on the 2nd day of November 1929, upon the following goods and chattels belonging to Wm. J. Merz, as follows: "for list of chattels and appraised value see return of appraisal on opposite page"

I return this writ this 27th day of November, 1929, by order of plaintiff's Attorney, Milo L. Myers. no money made.

J. B. Lingrel, Sheriff.
By Mary E. Clinch Deputy.

Recd \$5 ³⁰/_{xx}
Appr. \$2. ⁰⁰

on County, and
Lingrel Sheriff of
ing described

said County, in
J. Merz et al
ake return and

old Lingrel are
d sworn by me
ember 1929.
heriff
Deputy

LARGHORN BROTHERS, WAPARONETA, OHIO P-30127-4

COST BILL	Doll.		Cts.		
Judgment	219	38			Att'ys for Plaintiff <i>Huston & Robinson</i>
Costs	8	96			Att'ys for Defendant
Int. @ 8% from Nov. 6-1929					No. of Case <i>12553</i> Petition Filed <i>19</i>

Mary E. Davis
Plaintiff

W. A. Phelps
Defendant.

Sheriff's Return.

Sheriff's Office, Union County, Ohio Nov. 27, 1929.

Received this writ on the 6th day of November 1929, at 2 o'clock P.M., and pursuant to its command after a due and diligent search finding no goods and chattels and no real estate upon which to levy, I return this writ no money made.

Fees 75¢

*J. B. Lenzel Sheriff.
By *Mary E. Cline* Deputy*

*Sept 26-1930 I hereby release the Judgment of *Mary A. Davis* herein sued upon by reason of proceedings in case # 12627 Court of Common Pleas Union Co. *Floyd C. Kerns* Clerk.
See Journal. 30 Page. 78 *Maud Kerns* Deputy*

PROCEEDINGS

19

erson

Nov. 27, 1929.
lock P.M.,
h finding no
turn this wit
l Sheriff.
line Deputy

mary A Harris
case # 12627
Kerns Clerk.
Kerns Deputy

EXECUTION DOCKET, UNION COUNTY

COMMON PLEAS

LAWHORST BROTHERS, WAPARONETA, OHIO F-50197-4

COST BILL

Dolls. Cts. Dolls. Cts.

Judg.
@ 8% from July 20, 1929.

1369 11

Att'ys for Plaintiff Milo L. Myers.

Att'ys for Defendant

No. of Case 12458

Petition Filed

19

The Union Banking
Company Plaintiff

H. J. Skidmore, and Ruth Skidmore.

Appraisal of Goods and Chattels.

We, the undersigned disinterested freeholders and residents of Union County, and State of Ohio, having been duly summoned and sworn by J. B. Lingrel, Sheriff of said County, impartially to appraise upon actual view, the following described goods and chattels, to-wit

One gray mare	\$ 25 00	Seven shoats	90.00
" black mare	\$ 25 00	Two calves	40.00
" jersey cow	\$ 100 00	One Fordson Tractor	50.00
" holstein cow	100 00	Six acres corn	100.00
25 ewes	140 00	Penton hay.	70.00
One brood sow	20 00		

to be sold on an Execution issued from the Court of Common Pleas of said County, in the action of The Union Banking Company Plaintiff, against H. J. Skidmore and Ruth Skidmore Defendants, do forthwith, after actual view of said goods and chattels, make return and say that the same are of the real value in money of \$760.00 Dollars.

Given under our hands this 23rd day of September 1929.

Lauer Lingrel,
Harold Lingrel,

State of Ohio, Union County:

I hereby certify that the within Appraisers Lauer Lingrel and Harold Lingrel are freeholders and residents of said County, and were duly summoned and sworn by me to appraise, the within described goods and chattels, this 23rd day of September 1929

J. B. Lingrel - Sheriff.
By Mary E. Cline Deputy.

Received this
and pursuant to
the following goods
Skidmore as follo
of appraisal on opp
Levy upon the follo
as follows:

Sheriff.
Fee 5 ⁹⁶/₁₀₀
Apprs. 2.00

PROCEEDINGS

Sheriff's Return.

Sheriff's Office, Union County Ohio, Dec. 2, 1929

Received this writ on the 23rd day of September 1929 at 4 o'clock P. M., and pursuant to its command I levied on the 23rd day of September 1929, upon the following goods and chattels belonging to W. J. Skidmore and Ruth Skidmore as follows: (for list of chattels herein contained see return of appraisal on opposite page) And on the same day I made a Court House Levy upon the following Real Estate in the name of W. J. Skidmore and Ruth Skidmore as follows:

Real Estate situated in the County of Union, State of Ohio, and in the Township of Liberty, Survey No. 4815, 12368 and 12401 and bounded and described as follows:

Beginning at a stone witnessed by a white oak, red oak, beech and sugar, the north-west corner of said Survey No. 4815 in the west line of Survey No. 3480; thence with said line South 10° 15' West 70.65 poles to a stone at the northeast corner of Ida V. McCamey land; thence with the north line of said land North 81° 30' West 47.50 poles to a stake in the North-west corner of said land in the east line of Thomas Garwood's land; thence with said line North 16° East 72.66 poles to a stone two links north of a white oak the north-east corner of said land in the south line of Survey No. 4815; thence with said line North 81° 45' West 19.20 poles to a stone another corner of said Garwood land; thence with the east line of the same North 12° 30' East 73.70 poles to a stone a corner to said land in the center of the Newton and Bellefontaine Gravel Road; thence with the center of said road South 76° 45' West 33 poles to a stone a corner to James Herd land; thence with the east line of said land North 3° 30' East 109.50 poles to a corner of Herd's land in the center of Mill Creek; thence down the center of said Mill Creek with the meanderings thereof to the south-west corner of a parcel of land conveyed by T.B. Skidmore to John B. Skidmore, February 1, 1897; thence with the south line of said parcel

J. V. Lingrel Sheriff
By Mary E. Cline Deputy.

Sheriff
Fee 5 ⁹⁶/₁₀₀
Apprs. 2.00

Skidmore,

Union County, and
Sheriff of
described goods

Pleas of said
at W. J. Skidmore
goods and chattels,
\$760.⁰⁰ Dollars.

John Lingrel
sworn by
September 1929
Sheriff
Deputy,

PROCEEDINGS

Sheriff's Return.

Sheriff's Office, Union County Ohio, Dec. 2, 1929

Received this writ on the 23rd day of September 1929 at 4 o'clock P. M., and pursuant to its command I levied on the 23rd day of September 1929, upon the following goods and chattels belonging to W. J. Skidmore and Ruth Skidmore as follows: (for list of chattels herein contained see return of appraisal on opposite page) And on the same day I made a levy upon the following Real Estate in the name of ~~John B. Skidmore~~ as follows:

thence with the east line of said the center of Mill Creek; thence down the center of said Mill Creek with the meanderings thereof to a corner of Herd's land in of land conveyed by T.B. Skidmore to John B. Skidmore, February 1, 1897; thence with the south line of John B. Skidmore land South 80° East 54 poles to a stake in a corner of said land in the center of the Cook Gravel Road east line to Survey No. 4815; thence with said Survey line South 12° 15' West 174.26 poles to the beginning, Containing 96.20 acres, more or less.

Sheriff.
Fees 5 ⁹⁶/₁₀₀
Apprs. 2.00

I return this writ this 2nd day of December, 1929, by order of Attorney Milo L. Myers, no money made.

J. B. Lingrel Sheriff.
Ray Mary E. Cline Deputy.

LANDMARK BROTHERS, WAPARONKA, OHIO P-30127-4

COST BILL

Dolls. Cts. Dolls. Cts.

Att'ys for Plaintiff

C. A. Hospes

Att'ys for Defendant

No. of Case 12568

Petition Filed

19

The Titan Metal Mfg. Co.

Plaintiff

- vs -

The Federal Brass Mfg. Co.

Defendant

Appraisal of Goods and Chattels

We, the undersigned disinterested freeholders and residents of Union County, and State of Ohio, having been duly summoned and sworn by J. B. Lingrel Sheriff of said County, impartially to appraise upon actual view, the following described goods and chattels, to-wit:

One	24" x 24"	Gray planer	1000.00
One	16" x 6"	Hendey lathe	300.00
One	18 x 6	Champion lathe	250.00
One	16 x 8	Hendey lathe	350.00
One	Webster feeders	8' Universal Grinders	500.00
One	16 inch	American Shaper	300.00

to be sold on an Execution issued from the Court of Common Pleas of said County, in the action of Titan Metal Manufacturing Company Plaintiff, against The Federal Brass & Mfg. Company, Defendant, do forthwith, after actual view of said goods and chattels, make return and say that the same are of the real value in money of \$2700.00 Dollars.

Given under our hands this 5th day of December 1929.

Clarence Power
Frank Power.

State of Ohio, Union County:

I hereby certify that the within Appraisers Clarence Power and Frank Power are freeholders and residents of said County, and were duly summoned and sworn by me to appraise, the within described goods and chattels, this 5th day of December 1929.

J. B. Lingrel Sheriff.
By Mary C. Cline Deputy.

also on page 74

PROCEEDINGS

19

... County, and
... Sheriff of
... goods and

... said County,
... against the Federal
... of said goods and
... money of

...
...
...

...ank Power are
...d sworn by
... December 1929.
... Sheriff.
... Deputy.

EXECUTION DOCKET, UNION COUNTY

COMMON

LANDHOLT BROTHERS, WAPARONETA, OHIO P-30974

COST BILL

Doll.	Cts.	Doll.	Cts.
320	00		
	9		00
	12		95
341	95		

Judgment
Interest
Court Costs

Att'ys for Plaintiff Milo L. Myers

Att'ys for Defendant

No. of Case 12531

Petition Filed

19

The Crane Company
vs
The Federal Brass & Mfg Co. Ptf.

Sheriffs Office
Received this
A.M. and
Van Etten, on
ment on judgm
received from
judgment and
Scott Van Ette
and costs.
I return this
made witho
Fees \$ 4.95

PROCEEDINGS

Sheriff's Return.

19
 Sheriff's Office Union County, Ohio. Dec 9 - 1929 -
 Received this writ on the 31st day of October, 1929 at 10 o'clock
 A.M. and pursuant to its command I received from Scott
 Van Etten, on the 25th day of November, 1929. Check for \$100.00 pay-
 ment on judgment and on the 4th day of December 1929, I
 received from Scott Van Etten a check for \$100.00 payment on
 judgment and on the 5th day of Dec. 1929 I received from
 Scott Van Etten a check for \$141.95 balance of judgment, interest
 and costs.

I return this writ this 9th day of December, 1929, money
 made without levy.
 Fees \$4.95

J. B. Lingref Sheriff.
 By Mary E. Aline Deputy

EXECUTION DOCKET, UNION COUNTY

COMMON

LARGHONY BROTHERS, WAPARONETA, OHIO P-30197-4

COST BILL

Dolls. Cts. Dolls. Cts.

Att'ys for Plaintiff

Att'ys for Defendant

No. of Case 12602.

Petition Filed

19

C. A. Hoopes.

vs.

Esther Cook.

Sheriffs Office
Received this
pursuant to
on the 9th da
the undivided
estate in th

Real
and
Part
Begi
10,
line
136
with
hick
line
Lynn
pole
line
a st
of s
begi

Also
of U
on t
Begi
27°
link
19 i
80°
lead
with
of L
stak
a su
the
begi
acre

This writ
were found
preclude th
Fees \$3.00

PROCEEDINGS

Sheriff's Return.

19 Sheriff's Office, Union County, Ohio, Dec 9th 1929.
 Received this Writ on the 9th day of Dec-29 at 8 o'clock A.M. and pursuant to its command by order of Attorney C.A. Hoopes. I did on the 9th day of December 1929, make a Court House Levy, upon the undivided $\frac{1}{3}$ interest of Esther Cook, in the following real estate in the name of Ora Cook as follows:

Real Estate, Situated in the County of Union, in the State of Ohio, and in the Township of Dover, and bounded and described as follows: Part of Survey No. 5497.

Beginning at a stone (sugar tree gone) northwest corner of Lot No. 10, of the subdivision of Survey No. 5497; thence with the east line of Lot No. 20, N. 8° W. 20 poles to a stone; thence S. 82° W. 136 poles to a stone in the west line of said Lot No. 20; thence with said line S. 8° E. 20 poles to a stone, beech, and two hickories northwest corner to lot No. 13; thence with the north line of said Lot North 82° E. 47 poles to a stone near an ash and Lynn; thence S. 8° E. 7.20 poles to a stone; thence N. 82° E. 89 poles to a stone in the east line of Lot No. 13; thence with said line S. 8° E. 53.52 poles to a stone; thence N. 82° E. 72 poles to a stone; thence N. 8° W. 60.44 poles to a stone in the north line of said Lot No. 10; thence with said line S. 82° W. 72 poles to the beginning,

Containing 48 acres and 40 poles, more or less.

Also, the following tract situate in the Township of Dover, County of Union, and State of Ohio, and part of Survey No. 5497 and lying on the waters of Blues Creek and bounded as follows:

Beginning at a stake witness a sugar tree 24 inches in diameter S. 27° W. 17 links, a sugar tree 8 inches in diameter N. 67 $\frac{1}{2}$ ° E. 15 links N.E. corner of Lot No. 18 and southeast corner of Lot No. 19 in the subdivision of said Survey; thence with their line S. 80° 40' W. 81.7 poles to a stone in said line and in a county road leading from the Blues Creek Road to Richey's Steam Saw Mill; thence with said road S. 9° 57' E. 100 poles to a stake in the South line of Lot No. 18; thence with said line N. 80° 72' E. 81.8 poles to a stake witness 2 beeches 10 inches in diameter S. 30° W. 21 links, a sugar tree 2 feet in diameter N. 63 $\frac{1}{2}$ ° W. 21 links; thence with the east line of Lot No. 18, N. 9° W. 100 poles to the place of beginning,

Containing 51 acres and 150 poles, and making in all 100 acres and 30 poles, more or less.

This Writ returned unsatisfied because of the fact that there were found to be prior liens upon said premises which preclude the sale of said real estate herein described.

Fees \$3.00

J. B. Lignel Sheriff
 By Mary E. Cline Deputy

PROCEEDINGS

Sheriff's Return

19
Received this writ on the 26th day of November 1929 at 10 o'clock A.M., and pursuant to its command on the 26th day of November 1929, I received from The Robinson and Wilkins Company, W. J. Metcalf (as agent) a check for \$200.00 dollars payment on judgment, and on the 16th day of December, 1929 I received from The Robinson and Wilkins Company W. J. Metcalf (as agent) a check for \$253.49 balance of judgment, interest and costs. I return this writ this 19th day of December, 1929, money made without levy. Sheriff's Fees retained.

Fees. \$ 7 $\frac{66}{100}$

J. B. Lingrel Sheriff.
By Mary E. Cline Deputy.

EXECUTION DOCKET, UNION COUNTY

COMMON

LANGHORN BROTHERS, WAPARONETA, OHIO P-5197-4

COST BILL

Dolls. Cts. Dolls. Cts.

Att'ys for Plaintiff

Att'ys for Defendant

No. of Case 12610

Petition Filed Dec 19 1929.

H. I. Huffman & Co.

vs.

Charles B. Liggett.

Sheriff of Union County
Received the
8 o'clock A.M.
on the 21st
goods and chattels
(Goods and Chattels)

And on the
on the 21st
as follows:

Appraisal of Goods and Chattels

We the undersigned disinterested freeholders and residents of Union County, and State of Ohio, having been duly summoned and sworn by J.B. Lingrel Sheriff of said County, impartially to appraise upon actual view, the following described goods and chattels to-wit;

- 2 gray mares \$300.00
- 1 black horse 50.00
- 1 gray mare 50.00
- 2 poland china brood sows 50.00
- 7 shoats 45.00
- 1 farm wagon 20.00
- 1 mowing machine 25.00
- 1 corn cultivator 10.00
- 1 riding breaking plow 15.00
- 1 disc harrow 10.00
- 6 1/2 acres of standing corn 75.00
- 1/2 of 12 acres of soy beans 100.00

to be sold on an execution issued from the Court of Common Pleas of said County, in the action of H.I. Huffman and Company, Plaintiff Against Charles B. Liggett Defendant do forth with after actual view of said goods and chattels, Make return and say that the same are of the value in money of \$ 750.00 Dollars.

Given under our hand this 21st day of December 1929
Lauer Lingrel Ralph Lingrel

STATE OF OHIO, UNION COUNTY I hereby certify that the within Appraisers Lauer Lingrel and Ralph Lingrel are freeholders and residents of said County and were duly summoned and sworn by me to appraise, the within described goods and chattels this 21st day of December 1929

J.B. Lingrel Sheriff
by Mary E. Cline Deputy

Sheriff \$ 506.
appr 2.00

Res
Unl
Par
as
Beg
Wes
run
of
sto
con
of
Wes
and

I return the
Pltfs. Atty;

PROCEEDINGS

Dec 19 1929.

Sheriff's Return.

Sheriff's Office Union County, Ohio. Feb 15 - 1930.
 Received this writ on the 20th day of December 1929 at
 8 o'clock A.M. and pursuant to its command I levied
 on the 21st day of December 1929, upon the following
 goods and chattels belonging to Charles B. Leggett as follows.
 (Goods and chattels listed on opposite page.)

And on the same day I made a Court House Levy
 on the Real Estate in the name of Charles Leggett
 as follows:

Real Estate, situated in the Township of Leesburg, County of
 Union, and State of Ohio, to-wit:
 Part of Virginia Military Survey, No. 6031 bounded and described
 as follows, viz.,
 Beginning at a stone northeast corner to lands of C.M. and M.
 Weaver and in the south line of lands of Louis C. McLain and
 running thence with the line of said McLain's lands and the lands
 of O.C. and R.B. DeGood North $84^{\circ} 45'$ East 90.97 poles to a
 stone; thence South $35'$ West 98.54 poles to a stone, northeast
 corner to lands of Marvis H. Breece, et al., thence with the line
 of said Breece's lands and the line of lands of C.M. and M.
 Weaver, South $87^{\circ} 55'$ West 86.51 poles to a stone, corner to same
 and thence North $2^{\circ} 5'$ West 93.27 poles to the place of beginning,
 Containing 53.05 acres, more or less.

I return this writ this 15th day of Feb. 1930, by order of
 Pltfs. Atty; no money made.

J. B. Lingrel Sheriff.
 By Mary E. Chase Deputy.

EXECUTION DOCKET, UNION COUNTY

COMMON

LAWHORN BROTHERS, WAPARONETA, OHIO P-30197-4

COST BILL

Dolls. Cts. Dolls. Cts.

Att'ys for Plaintiff

C.A. Hoopes

Att'ys for Defendant

No. of Case 12568

Petition Filed Oct 24 1929

Titan Metal Mfg Co

vs

The Federal Brass & Mfg. Co.

*Sheriff's Office
Received
4 o'clock P.M.,
5th day of Dec
belonging to the
24x24" Gray pl
18x6 Champ
One Webster Per
Shaper, #300; On t
attorney, C.A. Hoop
advertised in the
of December, 1929
1929, I received
on judgment an
Scott Van Etter
ment interest an
December, 1929, 4
fee and print
Sheriff fee
appraiser
Printer*

PROCEEDINGS

Sheriff's Return
Sheriff's Office, Union County, Ohio.

Received this writ on the 29th day of November 1929 at 4 o'clock P.M., and pursuant to its command I levied on the 5th day of December 1929, upon the following Goods + Chattels belonging to the Federal Brass and Mfg. Co., as follows: One 24x24" Gray planer, \$1000; One 16"x16" Hendey lathe, \$300; One 18x6 Champion lathe, \$250; One 16x8 Hendey lathe, \$350; One Webster Perless 8" Universal Grinder, \$500; One 16 inch American Shaper, \$300; On the 11th day of December, 1929, by order of Plaintiff's attorney, C.A. Hoopes, I caused the above goods and chattels to be advertised in the Marysville Tribune and sold on the 21st day of December, 1929, at 2 o'clock P.M. and on the 16th day of December 1929, I received from Scott Van Etten a check for \$200 payment on judgment and on the 20th day of December, 1929, I received from Scott Van Etten a check for \$421.67 this being the balance of judgment interest and costs. I return this writ this 27th day of December, 1929, money made without sale. Sheriff's fees, appraiser's fees and printers bill retained on this writ.

Sheriff's fees \$9.93
appraiser \$2.00
Printers \$5.25

J. B. Lingel - Sheriff
By Mary E. Cline - Deputy

also on Page 69

Oct 24 1929

Federal Brass and Mfg. Co.

EXECUTION DOCKET, UNION COUNTY

COMMON

LANGHORST BROTHERS, WAPARONETA, OHIO P-30197-4

COST BILL

Dolls. Cts. Dolls. Cts.

Judgment

303 01

Att'ys for Plaintiff

Att'ys for Defendant

No. of Case 12614

Petition Filed Dec 27 1929

Farmers and Merchants Bk.
vs.
C. Charles Lyons

Sheriffs & ff
Received the
pursuant
1929 - as
Court Hou
the followi
and Bet

Real Est
in the V
Being a
of State
with the
thence Sc
of Center
the north
stake Sou
said Noye
of beginn

Real Esta
County, U
and being
described
Commencin
corner of
13 degree
corner of
Hundred Th
thence wit
feet (Ter

Received
A.M., and pur
no goods and
levy, I heresh

PROCEEDINGS

Sheriff's Office Sheriff's Return.
Union County, Ohio Dec 30-1929.

Dec 27 1929.

ut's Bk.

Received this writ Dec. 28-1929 at 4 P.M. and pursuant to its command on the 30th day of December 1929 as directed by Atty. William Cameron, I made a Court House Levy upon the interest of Charles Lyons in the following Real estate in the names of Charles Lyons and Bertha Lyons as follows:

Real Estate in the Names of Charles and Bertha Lyons.
Real Estate, situate in the County of Union, in the State of Ohio, and in the Village of Milford Center, and bounded and described as follows: Being a part of Out Lot No. 7; Commencing at a post in the South Margin of State Street and Northeast corner to David C. Noye's Lot; thence with the South Margin of State Street South 80 degrees East 86 1/2 feet; thence South 13 degrees 30' West 361 feet to a stake in the north margin of Center Street and Southwest corner of Dr. Baker's Lot; thence with the north margin of Center Street North 68 degrees West 86 1/2 feet to a stake South east corner to the said David C. Noye's Lot; thence with said Noye's East line North 13 degrees 30' East 344 feet to the place of beginning,

Containing 68/100 acres, more or less.

Real Estate, to-wit: Situated in the Village of Milford Center in Union County, Union Township, State of Ohio, in Virginia Military Survey #5127 and being a part of Out Lot No. 34- The Part hereby conveyed being described as follows:

Commencing at a stake in the South Margin of State Street and northwest corner of Out Lot No. 34; thence with the West line of said Out Lot South 13 degrees West 132 feet (One hundred Thirty-two) to a stake the Southwest corner of said Out Lot; thence North 17 degrees 50' East 132 feet (One Hundred Thirty-two) to a stake in the South Margin of State Street; thence with the South Margin of State Street, North 80 degrees West 10 1/4 feet (Ten and One Fourth) to the place of beginning,

Containing 2.48 square poles.

J. B. Reigel Sheriff
By Mary E. Cline Deputy

SHERIFF'S RETURN
Sheriff's Office, Union County, Ohio.
Dec. 26th 1934.

Received this writ on the 24th day of December 1934 at 10 o'clock A.M., and pursuant to its command, after a due and diligent search finding no goods and chattels, lands and tenements of Charles Lyons whereon to levy, I hereby return this writ nothing found, no money made.

William Rausch, Sheriff.
By A. Grigsby, Deputy.

EXECUTION DOCKET, UNION COUNTY

COMMON

LANGHORST BROTHERS, WAPARONETA, OHIO P-30197-4

COST BILL

Doll. Cts. Doll. Cts.

Judg.
Costs
Interest.

35 99

9 80

16

Att'ys for Plaintiff

John W Slaley.

Att'ys for Defendant

No. of Case 12,605

Petition Filed Dec 13 1929.

Glenn S. Cline Treas of Union Co.

vs.

Harry E. Lippert.

Sheriff's Office

Received

P.M. and on

Lippert a c

Interest and

Sheriff's 7

Fee 72.83

PROCEEDINGS

by.
Dec 13 1929.
Union Co.

Sheriff's Return.

Sheriff's Office Union County Ohio.

Received this writ on the 28 day of December¹⁹²⁹ at 4 o'clock P.M. and on the 31st day of December 1929. I received from H.E. Lepfert a check \$ 45.98 this being the amount of judgment, interest and costs in this case, money made without levy. Sheriff's Fees retained on this writ.

J.B. Lingel Sheriff
By Mary E. Chise Deputy

Fees 72.83

EXECUTION DOCKET, UNION COUNTY

COMMON

LANGHORN BROTHERS, Wapakoneta, Ohio P-30197-4

COST BILL

Dolls. Cts. Dolls. Cts.

Judgment
Interest - @ 8%
from Dec 13, 1929 -

\$2167.64.

Att'ys for Plaintiff F. Le Roy Allen.

Att'ys for Defendant

No. of Case 12604.

Petition Filed Dec 13 1929

Farmers Deposit Bank, Richwood.
Pltf.

vs.

F. J. Marriott.

Def.

Shuffo Office
Received
6 o'clock P.M.

\$2.66 Paid by

PROCEEDINGS

Sheriffs Return.

Sheriffs Office Delaware Co. D.

Jan 16 - 1930.

Received this writ on the 13th day of December 1929 @ 12:30
o'clock P.M. and by order of Plaintiff this writ returned.

Uley E. Main. Sheriff.

By J.M. Schaffner - Deputy.

\$ 2.66 Paid by Plaintiff

Dec 13 1929.

Richwood.
Pltf.

Def.

LANGRISH BROTHERS, WAPARONETA, OHIO P-30197-4

COST BILL

Dolls. Cts. Dolls. Cts.

Judgment \$262.50.
 This 21st day of Oct 1930
 This judgment released on these premises in so far as they it may affect title of said land by process of case # 12733 Common Pleas Court Union Co.
 see entry Journal 30 Page 114
 Floyd C Kerns Clerk.
 M. K.

Att'ys for Plaintiff John W. Haily Atty.
 Att'ys for Defendant
 No. of Case 12631 Petition Filed Jan 17 1930.

Frank Fox Pltf.
 vs.
 Joe. A. Davis et al.
 Def.

Appraisal of Goods and Chattels.

We, the undersigned, disinterested freeholders and residents of Union County and State of Ohio having been duly summoned and sworn by J. B. Lingrel Sheriff of said County, impartially to appraise upon actual view, the following described goods and chattels to wit:

1 jersey heifer	\$ 40.00	1-1925 Ford Coupe	\$ 100.00
1 spotted cow	60.00	1 manure spreader.	100.00
1 " "	60.00	1 gang plow.	25.00
1 " "	60.00	1 corn planter	20.00
1 " "	60.00	1 drag harrow.	10.00
3 blk & white cows.	180.00	1 hay fork.	8.00
1 holstein heifer	30.00	1 sit harness.	15.00
1 jersey & holstein heifer	30.00	1 Tractor slic.	60.00
1 spotted cow.	70.00	1 gas engine.	10.00
1 red heifer.	50.00	1 ensilage cutter	60.00
1 gray horse.	30.00	1 grain drill	75.00
2 farm wagons.	45.00	1 buzz saw.	5.00
1 Fordson Tractor	100.00	30 acrs standing corn.	300.00
2 black horses.	70.00		

to be sold on an Execution issued from the court of Common Pleas of said County, in the action of Frank Fox Plaintiff against Joe A. Davis def. do forthwith, after actual view of said goods and chattels, make return and say that the same are of the real value in money of \$ 1673.00 Dollars.

Given under our hands this 18th day of January 1930. { Ralph C. Lingrel.
 State of Ohio, Union County. { Lauer Lingrel.

I hereby certify that the within named appraisers, Ralph C. Lingrel and Lauer Lingrel are freeholders, and residents of said County, and were duly summoned and sworn by me to appraise, the within described goods and chattels, this 18th day of January 1930.
 J. B. Lingrel Sheriff.
 By Mary S. Chiss Deputy.

Sheriff's Office
 Received the
 4 o'clock P.M.
 on the 18th
 goods and
 Isabelle
 For list
 and on the
 upon the
 of Joe A.
 made a
 real estate

Real Est
 and in
 bounded
 Being D
 Beginn
 to said
 N. 56° E
 5 of sa
 No. 5, S
 Division
 line S.
 Division
 said lin
 N. 30° W
 Co
 or right
 ll of sa
 Road, bu
 the north
 John Pav
 ALSO par
 Beginn
 corner c
 N. 30° W
 of the s
 No. 6 an
 corner c
 west lin
 said Div
 thence
 Co
 Conatin

Deed fro
 Real Est
 and in
 follows
 Being a
 of Milf
 and oth
 and rec
 Deed da
 a Mitche

This W
 that these
 property

PROCEEDINGS

Return

Sheriffs Office Union County Ohio, January 21-1930-
Received this writ on the 17th day of January 1930 at
4 o'clock P.M. and pursuant to its command I levied
on the 18th day of January 1930 upon the following
goods and chattels belonging to Joe A. Davis and
Isabelle Davis, as follows:-

For list of chattels see appraisal on opposite page.
and on the same day I made a Court House levy
upon the following described Real Estate in the names
of Joe A. Davis and, also on the same day I
made a Court House Levy upon the following
real estate in the name of Francis Davis.

Real Estate, situated in the County of Union, in the State of Ohio,
and in the Township of Allen, Part of Survey No. 3741 and 3697 and
bounded and described as follows:-

Being Division No. 6 of the John Paver estate and described as,
Beginning at a stone (witnesses by two ash trees) northeast corner
to said Survey No. 3741; thence with the north line of said Survey
N. 56° E. 56.84 poles to a stone; northwest corner of Division No.
5 of said John Paver's estate; thence with the west line of Division
No. 5, S. 30° E. 121 poles to a stone and southwest corner of said
Division No. 5 in the north line of Division No. 2; thence with said
line S. 57° W. 56.80 poles to a stone, northwest corner of said
Division No. 2 in the west line of said Survey No. 3697; thence with
said line and continuing with the west line of said Survey No. 3741,
N. 30° W. 120 poles to the beginning,

Containing 42½ acres, more or less. Together with an easement
or right of way 50 feet wide along the easterly side of Division No.
11 of said John Paver's estate to and from the Marysville and Lewisburg
Road, but subject to an easement or right of way 50 feet wide across
the north end of said premises for the use of Division No. 5 of said
John Paver's estate.

ALSO part of Survey No. 3697 bounded and described as follows:
Beginning at a stone (witnessed by a dogwood and Maple) southeast
corner of Survey No. 2983; thence with the east line of said Survey
N. 30° W. 100 poles to a stone, southwest corner to Division No. 6
of the said John Paver estate; thence with the South line of Division
No. 6 and 5 of said estate N. 57° E. 80 poles to a stone; Northwest
corner of Division No. 1 of said John Paver estate; thence with the
west line of said Division No. 1, S. 30° E. 100 poles to a corner of
said Division No. 1 in the South line of said Survey No. 3697;
thence with said line S. 57° W. 80 poles to the beginning,

Containing 50 acres, more or less.
Containing in the aggregate 92½ acres, more or less.

Deed from E G and A G Jones to Joe A. Davis and Isabelle Davis.

Real Estate, situated in the County of Union, in the State of Ohio,
and in the Village of Milford Center, and bounded and described as
follows:

Being all of Lot No. One Hundred and Eleven (111) in said Village
of Milford Center, Being the same premises conveyed by Nathan Mitchell
and others to Celesta M. Mitchell, by deed dated June 10, 1911,
and recorded in Union County Deed record No. 106 page 540.
Deed dated August 19, 1926, from Celesta M. Mitchell and Dennis
a Mitchell her husband to Francis Davis.

This Writ returned unsatisfied because of the fact
that there were found to be prior liens upon said
property which preclude the sale of same.

J. B. Lingrel Sheriff
By Mary E. Clune Deputy.

Atty.
Jan 17 1930.

al.
nd residents
summoned
artially to
ed goods

\$ 100.00
100.00
25.00
20.00
10.00
8.00
15.00
60.00
10.00
60.00
75.00
5.00
300.00

Common
iniff against
aid goods
are of the
ph. C. Lingrel
er Lingrel.

ph. C. Lingrel
d County,
ppraise,
of January 1930.
hiff
deputy.

EXECUTION DOCKET, UNION COUNTY

COMMON

LANGHORN BROTHERS, WAPARONETA, OHIO P-30197-4

COST BILL

Doll. Cs. Doll. Cs.

Judgment

\$720 00

Att'ys for Plaintiff

John W. Harley

Att'ys for Defendant

No. of Case

12632

Petition Filed

Jan 18 1930

Nettie U arnes

Petf.

vs.

Isaac Kileo

Def.

Sheriff's Office
Received the
P.M. and put
upon which to
W. Harley atty.
belonging to defac
nam

Real Est
and in t
Being pa
Beginning
White Oak
land to t
92 poles
poles to
land; the
Dabby Cre
the mead

Being the
Ferguson
No 23 pag

Also, the
and bound
Beginning
in the ce
the center
and bricks
thence wit
a stone at
brick in t
their line
Co

Being the
Ferguson b
Deeds No.

Deed Dated
husband, M
and Hattie

PROCEEDINGS

Sheriff's Return

Sheriff's Office, Union Co. Ohio.

Jan 21 st. 1930.

Received this writ on the 20th day of January 1930 at 2 o'clock P.M. and pursuant to its command finding no goods or chattels upon which to levy on the 20th day of January 1930, directed by John W. Maulby Atty. I made a Court House levy upon the undivided $\frac{1}{2}$ interest belonging to Isaac Kelso, in the following described real estate in the names of Isaac Kelso and Hattie Kelso husband and wife:

Real Estate, Situated in the County of Union, in the State of Ohio, and in the Township of Darby, and bounded and described as follows: Being part of Survey No. 2671.

Beginning at a corner on the Bank of Darby Creek and a Hickory and White Oak; thence North $54\frac{1}{2}^{\circ}$ East 74 poles along the line of C. Rice's land to the State Road; thence along the State Road South 40° East 92 poles to a stake; thence with said State Road South $63\frac{1}{4}^{\circ}$ East $23\frac{4}{5}$ poles to a corner in the said State Road on the line of J.C. Robinson's land; thence with the said line South 53° West 78 poles to a corner on Darby Creek at an Ash and four Sycamore trees; thence up the Creek with the meanders thereof to the place of beginning,

Containing by estimation 50 acres, 3 rods and 29 poles. Being the same premises conveyed by Thomas W. Powell to Andrew J. Ferguson by deed dated April 19th, 1861 and recorded in Vol. of deeds No 23 page 532.

Also, the following Real Estate, being part of said Survey No. 2671, and bounded and described as follows:-

Beginning at a stake Northwest corner to A.J. Ferguson's land, and in the center of the Marysville and Unionville Gravel Road; thence with the center of said Gravel Road North 39° West 31.20 poles to a stone and bricks at the intersection of a County road with said Gravel road; thence with the center of said County Road N. 88° West 6.50 poles to a stone and brick; thence South $12\frac{1}{2}^{\circ}$ West 19.50 poles to a stone and brick in the line between A.J. Ferguson and George Moder; thence with their line North $56\frac{1}{4}^{\circ}$ East 43.50 poles to the beginning,

Containing 4 acres and 120 poles of land. Being the same premises conveyed by George Moder Jr. to Andrew J. Ferguson by deed dated February 18, 1880, and recorded in Vol. of Deeds No. 48 page 325.

Deed Dated December 24, 1919, from Erma Fleck and Joseph Fleck her husband, Myrta Sheline and Clarence Sheline her husband, to Isaac Kelso and Hattie Kelso, husband and wife.

J. B. Luigred Sheriff
By Mary E. Chise Deputy.

EXECUTION DOCKET, UNION COUNTY

COMMON

LANGHORN BROTHERS, WAPARONETA, OHIO P-30197-4

COST BILL

Dolls. Cts. Dolls. Cts.

Judgement \$881³⁵ and Interest

Att'ys for Plaintiff Hale & M^c Lee

Att'ys for Defendant 12514

No. of Case

Petition Filed Aug 5 19 29

The Northwestern Mutual Life Ins. Co.
Plaintiff
vs
Jacob L Horn and Chas A Cowan
Defendants

Received
9 o'clock A.M.,
6th day of January
Land, situated in
Liberty Twp. in O.
January 21-1
this date, by Cha
Fees \$2.50

PROCEEDINGS

Sheriff's Office, Fairfield County, Ohio.

Jan 6, 1930

Received this writ on the 4th day of January 1930 at 9 o'clock A.M., and pursuant to its command I levied on the 6th day of January 1930, upon the following real estate: Being 81 acres of land, situated in section No. 9- Range No 19- of Township no 16 Liberty Twp. in Fairfield County, Ohio.

January 21-1930: Judgment, Interest and Costs Paid in full, this date, by Chas. G. Cowan. This writ returned wholly satisfied.

Fees \$ 2.50

Gail Secker - Sheriff
Fairfield, County.

1929

Life Ins. Co.
Plaintiff

Cowan
Defendants

EXECUTION DOCKET, UNION COUNTY

COMMON

LANGHORST BROTHERS, WAPARONETA, OHIO P-30197-4

COST BILL

Dolls. Cts. Dolls. Cts.

Att'ys for Plaintiff

John W Daily

Att'ys for Defendant

No. of Case 12551

Petition Filed Oct 1 1929

Judgment \$489.18
Costs 6.90
Int @ 6%

B. L. Robinson
Plaintiff
vs
Chas Clemens and
Mrs Chas Clemens
Defendants

Sheriff's Office
Received the
P.M., and put
and chattels in
January, 1930, my
real estate in
Clemens, as
of Unionville Co
Being two cert
Center, Lots 70
in Plat of Tou
\$2.00

PROCEEDINGS

Sheriff's Return

Sheriff's Office, Union County, Ohio. Jan. 22, 1930.

Received this writ on the 21st day of Jan 1930 at 3 o'clock P.M., and pursuant to its Command finding no goods and chattels upon which to levy, I did on the 22nd day of January, 1930, make a Court House Levy on the following real estate in the names of Chas. Clemmens and Ella Clemmens, as follows: Real Estate situated in the Village of Unionville Center, County of Union, and State of Ohio, to-wit: Being two certain town lots in the Town of Unionville Center, Lots Nos. Twenty-six (26) Twenty-eight (28) as numbered in Plat of Town Lots.

\$2.00

J. B. Ludwig - Sheriff.
By Mary E. Cline - Deputy.

EXECUTION DOCKET, UNION COUNTY

COMMON

LANGHORN BROTHERS, WAPARONETA, OHIO F-30197-4

COST BILL

Doll. Ct. Doll. Ct.

Att'ys for Plaintiff *John W Dailey*

Att'ys for Defendant

No. of Case *12606*

Petition Filed *Dec 16 1929*

G. L. Clinch, Treasurer
vs
Grant Jolliff.

We, the undersigned
Union County, Ohio
and sworn by
to appraise up
and Chattels, to-
1 black mar
1 bay geld
1 black mar
1 gray mar
1 black mar
to be sold on
of said County,
against Grant
view of said
that the same
Gwen un-

State of
I do
and Laneer Lane
County, and w
to appraise, t
this 25th day

Sheriffs Office
Received this
and pursuant
upon the che
And on the
Jolliff a c
this action,
fee and a
this writ.

9.05
Pl +

PROCEEDINGS

Dec 16 1929

Appraisal of Goods and Chattels

We, the undersigned disinterested freeholders and residents of Union County, and State of Ohio, having been duly summoned and sworn by J. B. Luiguel Sheriff of said County, impartially to appraise upon actual view, the following described Goods and Chattels, to-wit:

- 1 black mare \$100.00
- 1 bay gelding \$150.00
- 1 black mare \$100.00
- 1 gray mare \$150.00
- 1 black mare \$50.00

to be sold on an execution from the Court of Common Pleas of said County, in the action of G. L. Cline Treasurer, Plaintiff against Grant Jolliff Defendant, do forthwith, after actual view of said goods and Chattels, make return and say that the same are of real value in money of \$550.00 Dollars.

Given under our hands this 25th day of January 1930.

Ralph Luiguel
Lauer Luiguel

State of Ohio, Union County:

I do certify that the within Appraisers Ralph Luiguel and Lauer Luiguel are freeholders and residents of said County, and were duly summoned and sworn by me to appraise, the within described goods and Chattels, this 25th day of January 1930.

J. B. Luiguel - Sheriff
By Mary E. Cline - Deputy

Sheriff's Office Union Co - Feb 3 - 1930 -

Received this Writ on the 22nd day of January 1930 at 3 P.M. and pursuant to its command I viewed the 25th day of Jan - 1930 upon the chattels, ^{belonging to Grant Jolliff} shown in appraisement above.

And on the 1st day of Feb 1930, I received from Grant Jolliff a check for \$17.05 - this being the Court costs in this action, Judgment settled between parties, Sheriff's fees and appraisers fees retained by me on service of this Writ.

J. B. Luiguel Sheriff
By Mary E. Cline Deputy

9.05
P. to Clerk
2/3/30

EXECUTION DOCKET, UNION COUNTY

COMMON

LANGRISH BROTHERS, WAPAROSETA, OHIO P. 30197-4

COST BILL

Dolls. Cts. Dolls. Cts.

Judy

174 54.

Att'ys for Plaintiff

Att'ys for Defendant

No. of Case 12643.

Petition Filed Feb 4 1930

The Marysville Buick Co.

vs.

J. E. Simpson et al.

April 28-1930

Present the above judgment in full
Satisfaction and hereby release same.

John W. D. Riley,
Attorney for plaintiff

Sheriff's Office
Received
and pursuant
1930 - directed
Court House
Nancy J. S.

Real Estate
and State
Part of Ou
street, an
In-Lot No.
West 73 fe
by Mulford
to a stake
Rodebaugh;
North 85°
beginning.
Con
conveyed b
of Deeds V
Also, Real
and in the
Being In-L
descriptio
Addition t

Excepting t
Addition to
Beginning a
and the eas
of said Lot
166 feet an
Lot No. 355
of said Lot
feet 6 inch
West 76 fee
with the No
the place

PROCEEDINGS

Feb 4 1930

Co.

April 28-1930
in full
release same.

Sheriff's Return.

Sheriff's Office, Union County, Ohio. Feb 7-1930.
Received this writ on the 4th. day of Feb. 1930 at 3 P.M.
and pursuant to its command on the 6th. day of February
1930 - directed by Attorney John W. Slaike, I made a
Court House Levy on the Real Estate in the names of
Nancy J. Simpson and George Simpson as follows:

Real Estate, situated in the Village of Marysville, County of Union,
and State of Ohio to-wit:
Part of Out-Lot No. 2, Beginning at a stake in the south line of Fourth
Street, and South 85° West 71.5 feet from the Northwest corner of
In-Lot No. 30; thence with the south line of Fourth Street South 85°
West 73 feet to a stake in the Northeast corner of a Lot formerly owned
by Milford; thence with the East line of said Lot South 5° East 165 feet
to a stake in the Northwest corner of a lot formerly owned by Ida M. Rex
Rodebaugh; thence with the North line of said Rodebaugh lot produced
North 85° East 73 feet to a stake; thence North 5° West 165 feet to the
beginning.

Containing 28/100 of an acre, and being the same premises
conveyed by the Sheriff to Flora Snider, Oct, 23, 1929, See Record
of Deeds Vol. 101, page 270;

Also, Real Estate, situated in the County of Union, in the State of Ohio,
and in the Village of Marysville, and bounded and described as follows:
Being In-Lots Nos. 354 & 355 in said Village. For a more particular
description, reference is hereby made to the recorded plat of Robinson's
Addition to said Village. Said Lots being Nos. 351-338 of said Addition.

Excepting therefrom the following parcel of Lot No. 355 of Robinson's
Addition to the Village of Marysville.
Beginning at a point at the intersection of the north line of Ninth Street
and the east line of Elm Street in said Village and at the Southwest corner
of said Lot No. 355; thence with the east margin of Elm Street North 6° East
166 feet and 9 inches to an alley and being the Northwest corner of said
Lot No. 355; thence with the South line of said alley and the north line
of said Lot No. 355 South 84° 45' East 32 feet; thence South 6° West 90
feet 6 inches and thence South 84° 45' East 2½ feet and thence South 6°
West 76 feet and 9 inches to the North line of said Ninth Street; thence
with the North line of said Ninth Street North 84° 45' West 35½ feet to
the place of beginning.

J. B. Luigub Sheriff.
By Mary E. Chis Deputy.

LAUGHEE BROTHERS, WAPARONETA, OHIO P-3197-4

COST BILL

Dolls. Cts. Dolls. Cts.

Aug 6-1931
This lien is hereby released in so far as it may affect the title of said premises Journal 30 pg 418 - case # 12977

Att'ys for Plaintiff

Att'ys for Defendant

No. of Case 12644.

Petition Filed Feb 1930.

August Hofbauer
vs.
Harry Hobson et al.

Appraisal of Goods and Chattels.

We the undersigned disinterested freeholders and residents of Union County, and State of Ohio, having been duly summoned and sworn by J.B. Lingrel Sheriff of said County, impartially to appraise upon actual view, the following described goods and chattels, to wit:

- | | |
|-------------------------|-----------------------|
| 1 gray gelding \$100.00 | 2 old cows 100.00 |
| 1 gray mare 100.00 | 1 guernsey cow 80.00 |
| 1 holstein cow 80.00 | 3 blue oc sows, 60.00 |
| 1 herford cow 80.00 | 28 sheep 200.00 |

to be sold on an Execution from the Court of Common Pleas of said County, in the action of August Hofbauer, Pltf. vs. Harry Hobson et al. Plfs. do forthwith, after actual view of said goods and chattels, make return and say that the same are of real value in money of \$800.00.

Given under our hands this 5th day of Feb. 1930.

Ralph Lingrel, Lauer Lingrel.

State of Ohio Union Co.

I hereby certify that the within appraisers Ralph Lingrel and Lauer Lingrel are freeholders, and residents of said County, and were duly summoned and sworn by me to appraise the within described goods and chattels this 5th day of Feb. 1930.

J.B. Lingrel Sheriff By Mary C. Chise Deputy

Sheriffs Office
Received this
and pursuant
day of Feb
chattels bel
(see
And on the
the Real Esta
as follows:

Real Est
in the T
as foll
Beginn
stone R
thence w
road Nor
to a sta
thence w
to a lin
thence w
116 pole
as prepa
Ohio, fr
Union Co

This writ
no money

Fees \$5.38

Sheriffs Office
Received this
and pursuant
I made a C
Estate in th

Real Est
Real Est
in the T
as follow
Stone Ro
South 5°
Ashbaugh
Ashbaugh
a stone
North lin
thence N
California
California
of beginn
Beightler
Survey on

PROCEEDINGS

Returns.

Sheriffs Office, Union County, Ohio.
Received this Writ on the 4th day of February 1930 at 3 P.M.
and pursuant to its command I levied on the 5th
day of February 1930 upon the following goods and
chattels belonging to Harry Hobson as follows.

(see appraisal on opposite page)

And on the same day I made a Court House Levy upon
the Real Estate in the names of Harry Hobson and Anna Hobson
as follows:

Real Estate, situated in the County of Union, in the State of Ohio, and
in the Township of Jerome, V.M. Survey No. 2991. and bounded and described
as follows:
Beginning at a stone in the center of the New California and Frankfort
stone Road at the intersection of the Highland and Croy stone Road;
thence with the center of the said New California and Frankfort stone
road North 85° East 51.72 poles to a stake; thence South 5° E. 116 poles
to a stake in the north line of the lands of J.F. Shoemaker; thence
thence with the said Shoemaker's north line South 85° West 51.72 poles
to a line stone in the center of the said highland and Croy Road;
thence with the center of said Highland and Croy Road North 5° West
116 poles to the beginning, Containing 37.50 acres, more or less,
as prepared by W.P. Beightler Deputy County Surveyor of Union County,
Ohio, from the original survey on file in office of the Surveyor of
Union County, Ohio.

This Writ returned by order of P'tf's Atty. John W. Daily
no money made by Sheriff.

Fees \$5.38

J. B. Lingrel Sheriff.
By Mary E. Cline Deputy.

Returns.

Sheriffs Office Union County Ohio - April 3 - 1930.
Received this writ on the 26th day of March 1930 at 8. A.M.
and pursuant to its command on the 3rd. day of April 1930,
I made a Court House Levy upon the following Real
Estate in the name of Anna Hobson as follows:

Real Estate in the name of Anna Hobson as follows:
Real Estate, situated in the County of Union, in the State of Ohio, and
in the Township of Jerome, V.M. Survey No. 2991 and bounded and described
as follows: Beginning at a stone in the center of the Dublin and Frankfort
Stone Road; thence with the center of the Dublin and Frankfort stone road
South 5° East 76 poles to a stake at the northeast corner of the J.L.
Ashbaugh 15 acre tract; thence with two consecutive lines of the said
Ashbaugh land South 85° West 60 poles to a stone; thence South 40 poles to
a stone in the North line of the lands of J.F. Shoemaker; thence with the
North line of said Shoemaker land South 85° West 64.28 poles to a stake;
thence North 5° West 116 poles to a stake in the center of the said New
California and Frankfort stone road; thence with the center of said New
California and Frankfort stone road North 85° East 124.28 poles to the place
of beginning, Containing 75 acres, more or less, as prepared by W.P.
Beightler Deputy County Surveyor, of Union County, Ohio, from the original
Survey on file in Office of the Surveyor of Union County, Ohio.

J. B. Lingrel Sheriff
By Mary E. Cline Deputy.

Feb 1930

ali.

residents
duly
of said
w, the
rt.

. 0 0

. 0 0

. 0 0

. 0 0

on Pleas

er, P'tf.

actual

and say

\$ 800.00.

1930.

J. B. Lingrel.

Lingrel and

County.

appraise

day of Feb 1930.

Mary E. Cline Deputy.

EXECUTION DOCKET, UNION COUNTY

COMMON

LARGEST BROTHERS, WAPAROSETA, OHIO P-301974

COST BILL

Doll. Ct. Doll. Ct.

Judg.

449 37

Att'ys for Plaintiff

Hale and M. ^{C.} Gee.

Att'ys for Defendant

No. of Case 12646

Petition Filed Feb 5 1930

C. J. Keller

vs. Robert Richardson et al.

Sheriff's Office
Received
10 o'clock
levied on
6" day of
and chat
for chattels

And on to
Levy upon
Belle Rose

Appraisal of Goods and Chattels

We, the undersigned disinterested freeholders and residents of Union County, and State of Ohio, having been duly summoned and sworn by J. B. Lingrel Sheriff of said County, impartially to appraise upon actual view, the following described goods and chattels, to-wit:

1 spotted cow	\$75.00
1 dark jersey cow	75.00
1 Poland China cow	25.00

to be sold on an Execution issued from the Court of Common Pleas of said County, in the action of C. J. Keller Plaintiff, against Robert Richardson et al., Defendants, do forthwith after actual view of said goods and chattels, make return and say that the same are of the real value in money of \$175.00 Dollars.

Given under our hands this 6th day of February 1930.

Ralph Lingrel

Lauer Lingrel

State of Ohio, Union County:

I hereby certify that the within Appraisers Ralph Lingrel and Lauer Lingrel are freeholders and residents of said County, and were duly summoned and sworn by me to appraise, the within described goods and chattels, this 6th day of February 1930.

J. B. Lingrel.....Sheriff

By Mary E. Cline.....Deputy

Real Est
being pe
Lot No.
Rushcree
South 79
1-3; the
1-2-3-4;
poles to
said ros

I return
"not sufficient"

PROCEEDINGS

G. Gue.

Feb 5 1930.

Sheriff's Return.

Sheriff's Office Union County, Ohio April 18, 1930.
 Received this writ on the 5th day of February 1930 at
 10 o'clock A. M. and pursuant to its command I
 levied on the 6th day of February 1930, I levied on the
 6th day of February 1930, upon the following goods
 and chattels belonging to Belle Rosebrook as follows:
 for chattels see list of appraisal on opposite page.

And on the same day I made a Court House
 Levy upon the following Real Estate in the name of
 Belle Rosebrook as follows.

Real Estate situated in the County of Union, in the State of Ohio, and
 being particularly described as follows:
 Lot No. 3 in Sub-division of Military Survey No. 12112 on the waters of
 Rushcreek; Beginning at a stone in the center of the McCrory Road; thence
 South $79\frac{1}{2}^{\circ}$ West 56.4 poles to 2 elms in the County line, corner to Lot
 1-3; thence Southwest with County line 105 poles to a corner to Lots
 1-2-3-4; thence North $79\frac{1}{2}^{\circ}$ East with the line between Lots 3-4 106.42
 poles to center of said road; thence North 26° West with the center of
 said road 105.5 poles to the place of beginning,
 Containing 51.34 acres, more or less.

I return this writ by order of Plaintiffs Attorney.
 "not sufficient time to sell the goods and chattels."
 J. B. Leiguel, Sheriff.
 By Mary E. Chue Deputy.

LAWSON BROTHERS, WAPARONETA, OHIO F-20197-4

COST BILL

Dolls. Cts. Dolls. Cts.

Judg.

\$783 14

Att'ys for Plaintiff

Att'ys for Defendant

No. of Case 12647.

Petition Filed Feb 6 1930.

Richwood Banking Co.

vs.
W. L. Farrington Jr. et al.

Appraisal of Goods and Chattels

We, the undersigned disinterested freeholders and residents of Union County, and State of Ohio, having been duly summoned and sworn by J. B. Lingrel Sheriff of said County, impartially to appraise upon actual view, the following described goods and chattels, to-wit:

1 jersey cow,	\$75.00
1 red cow,	75.00
1 dark jersey cow,	75.00
1 yellow jersey cow	75.00
1 roan bull	60.00
1 bay gelding	100.00
1 gray gelding	100.00
1 bay mare	100.00
100. bushels of corn	60.00
20 tons of clover hay	150.00
10 acres of standing corn	100.00
1 wagon	30.00
1 bay colt	40.00
2 white mares	100.00
1 sorrel colt	50.00
1 red cow	80.00
2 jersey heifers	50.00
5 red sows,	150.00
1 hay loader	40.00
1 grain drill	10.00
1 manure spreader	75.00
1 farm wagon	20.00

to be sold on an Execution issued from the Court of Common Pleas of said County, in the action of Richwood Banking Company, Plaintiff vs W. L. Farrington Jr. and W. L. Farrington Sr. et al., Defendants do forthwith, after actual view of said goods and chattels, make return and say that the same are of the real value in money of 1615.00 Dollars.

Given under our hands this 6th day of February 1930.

Harold Lingrel
Lauer Lingrel

State of Ohio, Union County:

I hereby certify that the within Appraisers Harold Lingrel and Lauer Lingrel are freeholders and residents of said County, and were duly summoned and sworn by me to appraise, the within described goods and chattels, this 6th day of February 1930.

J. B. Lingrel.....Sheriff
By Mary E. Cline....Deputy

A. V. ...
1930,
ton J
1 jers
jersey
\$100;
10 ac
And on
longin
a whit
\$50;
spread
This v
Attorn

Fees

PROCEEDINGS

Feb 6 1930

Co.

vs. et al.

SHERIFF'S RETURN

Sheriff's Office, Union County, Ohio.

Received this writ on the 6th day of February 1930 at 10 o'clock A. M., and pursuant to its command I levied on the 8th day of February 1930, upon the following goods and chattels belonging to W. L. Farrington Jr. as follows:

1 jersey cow, \$75; 1 red cow, \$75; 1 dark jersey cow, \$75; 1 yellow jersey cow, \$75; 1 road bull, \$60; 1 bay gelding \$100; 1 gray gelding, \$100; 1 bay mare, \$100; 100 bushels corn, \$60; 20 tons clover hay, \$150; 10 acres standing corn, \$100; 1 wagon, \$30; 1 bay colt \$40;

And on the same day I levied upon the following goods and chattels belonging to W. L. Farrington Sr. as follows:

a white mares, \$100; 1 sorrel colt, \$50; 1 red cow, \$80; 2 jersey heifers, \$50; 5 red sows, \$150; 1 hay loader, \$40; 1 grain drill, \$10; 1 manure spreader, \$75; 1 farm wagon, \$20;

This writ returned this 17th day of March, 1930, by order of Plaintiff's Attorney Frel McAllister, case settled between parties, costs paid.

Fees \$6.54

J. B. Lingrel.....Sheriff
By Mary E. Cline.....Deputy

EXECUTION DOCKET, UNION COUNTY

COMMON

LANGHORST BROTHERS, WAPARONETA, OHIO P-3197-4

COST BILL

Dolls. Cts. Dolls. Cts.

Judg.

21055

Att'ys for Plaintiff

Att'ys for Defendant

No. of Case 12636

Petition Filed Jan 27 1930

J. Reed Drake
vs. L. E. Hatcher
Pltf.
Def.

Sheriff's Office

Received this
and pursuant

January 1930

20 head

13 head

3 hogs.

1 two-ho

2 corn

1/2 Int in

about 500

This writ

Pltf's Atty.

the sum

Clk of

Sheriff's

PROCEEDINGS

Jan 27 1930

Sheriff's Return.

Sheriff's Office, Logan County, Ohio Jan 30th - 1930.

Received this Writ on the 29th day of January 1930 at 9 A.M. and pursuant to its command I levied on the 30 day of January 1930, upon the following chattels, to-wit:

- 20 head sheep.
- 13 head cattle.
- 3 hogs.
- 1 two-horse wagon.
- 2 corn plows.
- $\frac{1}{2}$ Int in 5 tons hay
- about 500 lbs straw.

This Writ returned this 8th day of Feb 1930 by order of Pelt's Atty. Received of L.E. Hatcher, costs in full in the sum of \$ 11.27. Distributed as follows.

Clerk of Courts, Union County, Ohio	\$ 6.00
Sheriff's fees retained	\$ 5.27

Kenneth Smith
Sheriff Logan Co., Ohio.

EXECUTION DOCKET, UNION COUNTY

COMMON PLEAS

LANGHORST BROTHERS, WAPARONETA, OHIO P-30197-1

COST BILL

Dolls. Cs. Dolls. Cs.

Judgment

181 48

Att'ys for Plaintiff

Att'ys for Defendant

No. of Case 12650

Petition Filed

19

Richwood Farmers Exchange.
vs.
Blanche Bumgartner.

Appraisal of Goods and Chattels

We, the undersigned disinterested freeholders and residents of Union County, and State of Ohio, having been duly summoned and sworn by J. B. Lingrel Sheriff of said County, impartially to appraise upon actual view, the following described goods and chattels, to-wit:

6 spring calves	\$120.00
1 dark jersey cow,	80.00
1 light jersey cow,	80.00
1 guernsey cow	90.00
1 light jersey cow	75.00
1 short horn and jersey	80.00
1 guernsey heifer	75.00
1 jersey heifer	75.00
1 yearling heifer	40.00
18 ewes	160.00
7 lambs	75.00
1 1925 Dodge Coupe	150.00

to be sold on an Execution issued from the Court of Common Pleas of said County, in the action of Richwood Farmers Exchange Plaintiff, against Blanche Bumgartner, Defendant do forthwith, after actual view of said goods and chattels, make return and say that the same are of the real value in money of \$1120.00 Dollars.

Given under our hands this 14th day of February 1930.

Ralph C. Lingrel
Lauer Lingrel

State of Ohio, Union County:

I hereby certify that the within Appraisers Ralph C. Lingrel and Lauer Lingrel are freeholders of said County, and were duly summoned by me to appraise, the within described goods and chattels, this 14th day of February 1930.

J. B. Lingrel.....Sheriff
By Mary E. Cline.....Deputy

Sh
Sheriffs Office
Received the
4 o'clock P.M.
on the 14th day
and chattels
For list of ct
Also on the
House Levy
name of B

Real
of Oh
11346
Begin
acre
corne
direc
thenc
to a
a sou
line
Centra
South

And on the
in the Rich
to be sold on
Blanche Bu
And on the
above chatt
said sale
this 9th day
Appraisers fu
retained.

PROCEEDINGS

Sheriff's Return.

19
 Sheriff's Office, Union County, Ohio. April 9-1930-
 Received this writ on the 11th day of February 1930 at
 4 o'clock P.M. and pursuant to its command I levied
 on the 14th day of February 1930, upon the following goods
 and chattels belonging to Blanch Bungartner, as follows:
 For list of chattels see appraisal on opposite page.
 Also on the 12th day of February, 1930 I made a Court
 House Levy upon the following real estate in the
 name of Blanch Bungartner, as follows.

Real Estate, situated in the County of Union, in the State
 of Ohio, and in the Township of York, and part of Survey No.
 11346, and bounded and described as follows:
 Beginning at an iron stake at the Northeast corner of a 120
 acre tract of land owned by John Bungartner and the Southeast
 corner of the tract hereinafter described; thence in a northerly
 direction North 11° East 61.06 rods to an iron stake and stone;
 thence in a westerly direction North 80° 10' West 147-1/3 rods
 to a stone in the East line of W.H. Beeney's land; thence in
 a southerly direction South 10° 40' West 61.06 rods in the East
 line of a 100 acre tract of land formerly owned by the Union
 Central Life Insurance Company; thence in an easterly direction
 South 80° 10' East 146.88 rods to the place of beginning,
 Containing 56.15 acres, more or less.

And on the 26th day of March 1930, I caused to be advertised
 in the Richwood Gazette the above described chattels
 to be sold on the 7th day of April, 1930, at the residence of
 Blanche Bungartner at two o'clock P.M. on said day,
 and on the 7th day of April 1930, I exposed to sale the
 above chattels, except 23 head of sheep, and automobile
 said sale amounting to \$574.60. I return this writ
 this 9th day of April 1930, money made, Sheriff's fees,
 Appraisers fees, Printers Bill and Auctioneers Bill
 retained.

J. B. Lingel Sheriff
 By Mary E. Chise Deputy.

EXECUTION DOCKET, UNION COUNTY

OK to file
3/1/30

COMMON PLEAS

LANDHORST BROTHERS, WAPARONETA, OHIO 1-3017-3

COST BILL

Doll. Cts. Doll. Cts.

Att'ys for Plaintiff

Att'ys for Defendant

No. of Case ; 2635

Petition Filed

19

Kate Blumenschein
vs.
Le Roy Burns et al.

Appraisal of Goods and Chattels

We, the undersigned disinterested freeholders and residents of Union County, and State of Ohio, having been duly summoned and sworn by J. B. Lingrel Sheriff of said County, impartially to appraise upon actual view, the following described goods and chattels, to-wit:

One brown mare	100.00
One black mare	40.00
One brown mare	25.00
One spotted cow	60.00
Two jersey heifers	100.00
One side delivery rake	60.00
One corn binder	100.00
One hay loader	50.00
One mowing machine	20.00
One Willy's Knight touring car	100.00
One Rec truck	600.00

to be sold on an Execution issued from the Court of Common Pleas of said County, in the action of Kate Blumenschein, Plaintiff, against LeRoy Burns et al., Defendants, do forthwith; after actual view of said goods and chattels, make return and say that the same are of the real value in money of \$1255.00 Dollars.

Given under our hands this 11 day of February 1930.

Lauer Lingrel
Ralph Lingrel

State of Ohio, Union County:

I hereby certify that the within Appraisers Lauer Lingrel and Ralph Lingrel are freeholders and residents of said County, and were duly summoned and sworn by me to appraise, the within described goods and chattels, this 11 day of February 1930.

J. B. Lingrel.....Sheriff
By Mary E. Gline.....Deputy

Appraisal of Goods and Chattels

We, the undersigned disinterested freeholders and residents of Union County, and State of Ohio, having been duly summoned and sworn by J.B. Lingrel Sheriff of said County, impartially to appraise upon actual view, the following described goods and chattels, to-wit:

1 bay mare	50.00
1 brown horse	50.00
1 gray gelding	100.00
1 brown "	100.00
1 red and white cow	50.00
1 red cow	50.00
1 dark jersey cow	50.00
1 yellow " "	50.00
1 light " "	50.00
1 black and white cow	50.00
1 yellow jersey cow	50.00
1 roan bull	50.00
2 spotted brood sows	50.00
6 spotted shoats	50.00
1 farm wagon	40.00
1 hay loader	40.00
1 side delivery rake	60.00
1 cultipacker	40.00
1 Tractor disc	40.00
1 John Deere mowing machine	50.00
1 Tractor plow	30.00
1 corn plow	35.00
2 walking plows	20.00

Recel
A.V., and
1930, upon
as follows
1 brown ma
\$60; 2 jer
1 hay load
\$100; 1 Re
I ret
of plai
\$3.62

10 o'clock
October 1
1 bay mar
\$100; 1 r
1 yellow
\$50; 1 ye
\$50; 6 sp
delivery
Deere mow
walking p
12 tons b
And on th
estate be
Real Esta
Real Esta
and in th
Being par
Beginning
northeast
of said l
a norther
parallel
in the we
Chestnut
Containin
I return
to be pri
\$4.30

release f
Katie Blu
1929, for
being cas
so much c
known and
in the fo
the premi
Military

PROCEEDINGS

19

SHERIFF'S RETURN

Sheriff's Office, Union County, Ohio.
Received this writ on the 24th day of January 1930, at 8 o'clock A.M., and pursuant to its command I levied on the 11th day of February 1930, upon the following goods and chattels belonging to LeRoy Burns as follows:

- 1 brown mare, \$100; 1 black mare, \$40; 1 brown mare, \$25; 1 spotted cow, \$60; 2 jersey heifers, \$100; 1 side delivery rake, \$60; 1 corn binder, \$100; 1 hay loader, \$50; 1 mowing machine, \$20; 1 Willys-Knight touring car, \$100; 1 Reo Truck, \$600;

I return this writ this 24th day of July, 1930, unsatisfied by order of plaintiff's attorney, Richard C. Thrall, no money made.

\$3.62

J.B. Lingrel.....Sheriff
By Mary E. Cline.....Deputy

SHERIFF'S RETURN

Sheriff's Office, Union County, Ohio.
October, 10th 1930.

Received this writ on the 15th day of August 1930, at 10 o'clock A.M., and pursuant to its command I levied on the 9th day of October 1930, upon the following goods and chattels, described as follows: 1 bay mare, \$50; 1 brown horse, \$50; 1 gray gelding, \$100; 1 brown gelding, \$100; 1 red and white cow, \$50; 1 red cow, \$50; 1 dark jersey cow, \$50; 1 yellow jersey cow, \$50; 1 light jersey cow, \$50; 1 black and white cow, \$50; 1 yellow jersey cow, \$50; 1 roan bull, \$50; 2 spotted brood sows, \$50; 6 spotted spoats \$60; 1 farm wagon, \$40; 1 hay loader, \$60; 1 side delivery rake, \$40; 1 cultipacker, \$40; 1 Tractor disc, \$50; 1 John Deere mowing machine, \$30; 1 Tractor plow, \$35; 1 corn plow, \$20; 2 walking plows, \$40; 1 Buick touring car, \$25; 2 sets double harness, \$70; 12 tons baled hay \$150; 1 Reo Truck, \$500;

And on the same day I made a Court House Levy upon the following Real estate belonging to J. LeRoy Burns and Mildred Lucile Burns, as follows: Real Estate in names of J. LeRoy Burns and Mildred Burns. Real Estate, situated in the County of Union, and the State of Ohio, and in the Village of Marysville and bounded and described as follows: Being part of Survey No. 3351

Beginning at a point in the west margin of Chestnut Street and at the northeast corner of Margaret Bennett's lot; thence with the north line of said lot west 250 feet to the northwest corner thereof; thence in a northerly direction 64 feet to an iron stake; thence easterly and parallel with the north line of Margaret Bennett's lot to a iron stake in the west margin of Chestnut Street; thence with the west line of Chestnut Street to the place of beginning.

Containing 60 square rods, more or less. I return this writ unsatisfied because of the fact that there were found to be prior liens upon said property which preclude the sale of same.

\$4.30

J.B. Lingrel.....Sheriff
By Mary E. Cline...Deputy

RELEASE OF JUDGMENT.

For One Dollar and other valuable considerations I hereby release from the lien and operation of a certain judgment taken by me, Katie Blumenschein, against LeRoy Burns and Mildred Burns, July 1st., 1929, for the sum of \$1744.86 with interest at 8% from that date, and being case #12635, in the Court of Common Pleas of Union County, Ohio, so much of the real estate on which said judgment became a lien as is known and described as follows:

Situate in the County of Union, in the State of Ohio, and in the Township of Paris and bounded and described as follows: Two

Two adjoining tracts of land near Marysville, a part of the premises being within the corporate limits of Marysville in Virginia Military Survey No. 3351, bounded and described as follows:-

PROCEEDINGS

SHERIFF'S RETURN

Sheriff's Office, Union County, Ohio.

Received this writ on the 24th day of January 1930, at 8 o'clock A.M., and pursuant to its command I levied on the 11th day of February 1930, upon the following goods and chattels belonging to LeRoy Burns as follows:

1 brown mare, \$100; 1 black mare, \$40; 1 brown mare, \$25; 1 spotted cow, \$60; 2 jersey heifers, \$100; 1 side delivery rake, \$60; 1 corn binder, \$100; 1 hay loader, \$50; 1 mowing machine, \$20; 1 Willys-Knight touring car, \$100; 1 Reo Truck, \$600;

I return this writ this 24th day of July, 1930, unsatisfied by order of plaintiff's attorney, Richard C. Thrall, no money made.

\$3.62

J.B. Lingrel.....Sheriff
By Mary E. Cline.....Deputy

SHERIFF'S RETURN

Sheriff's Office, Union County, Ohio.

October, 10th 1930.

Received this writ on the 15th day of August 1930, at 10 o'clock A.M., and pursuant to its command I levied on the 9th day of October 1930, upon the following goods and chattels, described as follows: 1 bay mare, \$50; 1 brown horse, \$50; 1 gray gelding, \$100; 1 brown gelding, \$100; 1 red and white cow, \$50; 1 red cow, \$50; 1 dark jersey cow, \$50; 1 yellow jersey cow, \$50; 1 light jersey cow, \$50; 1 black and white cow, \$50; 1 yellow jersey cow, \$50; 1 roan bull, \$50; 2 spotted brood sows, \$50; 6 spotted shoats \$60; 1 farm wagon, \$40; 1 hay loader, \$60; 1 side delivery rake, \$40; 1 cultipacker, \$40; 1 Tractor disc, \$50; 1 John Deere mowing machine, \$30; 1 Tractor plow, \$35; 1 corn plow, \$20; 2 walking plows, \$40; 1 Buick touring car, \$25; 2 sets double harness, \$70; 12 tons baled hay \$150; 1 Reo Truck, \$500;

And on the same day I made a Court House Levy upon the following Real estate belonging to J. LeRoy Burns and Mildred Lucile Burns, as follows: Real Estate in names of J. LeRoy Burns and Mildred Burns.

Real Estate, situated in the County of Union, and the State of Ohio, and in the Village of Marysville and bounded and described as follows: Being part of Survey No. 3351

Beginning at a point in the west margin of Chestnut Street and at the northeast corner of Margaret Bennett's lot; thence with the north line of said lot west 250 feet to the northwest corner thereof; thence in a northerly direction 64 feet to an iron stake; thence easterly and parallel with the north line of Margaret Bennett's lot to a iron stake in the west margin of Chestnut Street; thence with the west line of Chestnut Street to the place of beginning.

Containing 60 square rods, more or less.

I return this writ unsatisfied because of the following description of the same: 5 poles to a stone and iron post at the southwest corner of Out Lot No. 18 in Mathiot's Addition to Marysville, (See Vol. 6 Page 516 of Union County Records) and in the East line of Walnut Street; thence with the west line of lots number 10, 11, 14, 15, and 18 of said Addition, and with the East line of said Walnut Street, N. 5° E. 100½ poles to a stone and post at the northwest corner of said lot No. 10 and at the southwest corner of Lena Burns land; thence with her line S. 85½° E. 52½ poles to the northwest corner of a lot containing 4/5 of an acre sold to Samuel W. Dunfee; thence with the lines thereof S. 4½° E. 7.87 poles and S. 85° 30' E. 16½ poles to the middle of said Weaver Road known as Chestnut Street; thence with said road N. 4½° W. passing a stone at 7.87 poles, in all 29.57 poles to a stone at the southwest corner of S. and M. Baughman's 5 acre tract; thence with the South line thereof, N. 82½° E. 46½ poles to a stone and post in the West line of Williams & McIntire's 15 acre tract; thence with said line S. 4 3/4° E. 104.4 poles to a stone and post in said Survey line; thence with said line S. 82° W. 46.9 poles to the place of beginning. CONTAINING 73.2 acres, more or less, of which 32.2 acres, more or less are within the corporate limits of Marysville and 41 acres, more or less, are in Paris Township, as surveyed by Lanson B. Harvey, Deputy County Surveyor.

Tract 2. BEGINNING at a post in the North line of George Schalip's land at the southeast corner of tract No. 1 described above; thence with the East line thereof, N. 5° 10' W. 70.54 poles to a stake; thence N. 85° 40' E. 34.9 poles to a stake in the West line of a tract of land owned by Max E. and Ella Thibaut; thence with their West line S. 3° E. 69.9 poles to a stone in the southwest corner of said tract in the Survey line; thence with said Survey line S. 82° 50' W. 32.36 poles to the place of beginning. CONTAINING 14 2/3 acres, more or less, a small part of which estimated at 1 1/3 acres is within the corporate limits of Marysville.

without however, invalidating the lien of said judgment upon the

remainder of the real estate owned by LeRoy Burns and Mildred Burns upon which said judgment became a lien.

Signed this 29th day of February, 1932.

PROCEEDINGS

SHERIFF'S RETURN

Sheriff's Office, Union County, Ohio.

Received this writ on the 24th day of January 1930, at 8 o'clock A.M., and pursuant to its command I levied on the 11th day of February 1930, upon the following goods and chattels belonging to LeRoy Burns as follows:

- 1 brown mare, \$100; 1 black mare, \$40; 1 brown mare, \$25; 1 spotted cow, \$60; 2 jersey heifers, \$100; 1 side delivery rake, \$60; 1 corn binder, \$100; 1 hay loader, \$50; 1 mowing machine, \$20; 1 Willys-Knight touring car, \$100; 1 Reo Truck, \$600;

I return this writ this 24th day of July, 1930, unsatisfied by order of plaintiff's attorney, Richard C. Thrall, no money made.

\$3.62

J.B. Lingrel.....Sheriff
By Mary E. Cline.....Deputy

SHERIFF'S RETURN

Sheriff's Office, Union County, Ohio.

October, 10th 1930.

Received this writ on the 15th day of February 1930, at 10 o'clock A.M., and pursuant to its command I levied on the 15th day of February 1930, upon the following goods and chattels belonging to Max E. and Ella Thibaut; thence with said writ I proceeded to the southwest corner of said tract of land owned by Max E. and Ella Thibaut; thence with said Survey line S. 3° E. 69.9 poles to a stone in the southwest corner of said tract in the Survey line; thence with said Survey line S. 82° 50' W. 32.36 poles to the place of beginning. CONTAINING 14 2/3 acres, more or less, a small part of which estimated at 1 1/3 acres is within the corporate limits of Marysville.

without however, invalidating the lien of said judgment upon the remainder of the real estate owned by LeRoy Burns and Mildred Burns upon which said judgment became a lien.

Signed this 29th day of February, 1932.

Witnesses

W. M. Haines
Richard C. Thrall



Blumenschein

PROCEEDINGS



[Faint, mostly illegible text from a document pasted onto the page. Some words like 'Release of Judgment' are visible in the lower section.]

Release of Judgment



Appraisal of Goods and Chattels

We, the undersigned disinterested freeholders and residents of Union County, and State of Ohio, having been duly summoned and sworn by J. B. Lingrel Sheriff of said County, impartially to appraise upon actual view, the following described goods and chattels, to-wit:

One brown mare	100.00
One black mare	40.00
One brown mare	25.00
One spotted cow	60.00
Two jersey heifers	100.00
One side delivery rake	60.00
One corn binder	100.00
One hay loader	50.00
One mowing machine	20.00
One Willy's Knight touring car	100.00
One Rec truck	600.00

to be sold on an Execution issued from the Court of Common Pleas of said County, in the action of Kate Blumenschien, Plaintiff, against LeRoy Burne et al., Defendants. do forthwith, after actual view of said goods and chattels, make return and say that the same are of the real value in money of \$1255.00 Dollars.

Given under our hands this 11 day of February 1930.

Lauer Lingrel
Ralph Lingrel

State of Ohio, Union County:

I hereby certify that the within Appraisers Lauer Lingrel and Ralph Lingrel are freeholders and residents of said County, and were duly summoned and sworn by me to appraise, the within described goods and chattels, this 11 day of February 1930.

J. E. Lingrel.....Sheriff
By Mary E. Cline.....Deputy

Appraisal of Goods and Chattels

We, the undersigned disinterested freeholders and residents of Union County, and State of Ohio, having been duly summoned and sworn by J. B. Lingrel Sheriff of said County, impartially to appraise upon actual view, the following described goods and chattels, to-wit:

1 bay mare	50.00
1 brown horse	50.00
1 gray gelding	100.00
1 grown "	100.00
1 red and white cow	50.00
1 red cow	50.00
1 dark jersey cow	50.00
1 yellow " "	50.00
1 light " "	50.00
1 black and white cow	50.00
1 yellow jersey cow	50.00
1 roan bull	50.00
2 spotted brood sows	50.00
6 spotted shoats	60.00
1 farm wagon	40.00
1 hay loader	60.00
1 side delivery rake	40.00
1 cultipacker	40.00
1 Tractor disc	50.00
1 John Deere mowing machine	30.00
1 Tractor plow	35.00
1 corn plow	20.00
2 walking plows	10.00
1 Buick Touring	25.00
1 Buick double	70.00
12 tons baled hay	150.00
1 Red Truck	500.00

to be sold on an Execution issued from the Court of Common Pleas of said County, in the action of Katie Blumenschien Plaintiff, against LeRoy Burns et al., Defendants do forthwith after actual view of said goods and chattels, make return and say that the same are of the real value in money of \$1880.00 Dollars.

Given under our hands this 9th day of October 1930.

Lauer Lingrel
George Singer

State of Ohio, Union County:

I hereby certify that the within Appraisers Lauer Lingrel and George Singer are free holders and residents of said County, and were duly summoned and sworn by me to appraise, the within described goods and chattels, this 9th day of October 1930.

J.E. Lingrel, Sheriff
By Mary E. Cline, Deputy

EXECUTION DOCKET, UNION COUNTY

COMM

LAUGHNEY BROTHERS, WAPARONETA, OHIO P-30197-4

COST BILL

Dolls. Cts. Dolls. Cts.

Att'ys for Plaintiff

Att'ys for Defendant

No. of Case 12658

Petition Filed

19

This 21st day of October 1930
This judgment released on
these premises in so far
as they may affect title
of said land, by process
of case # 12733, Common Pleas
Court Union Co
see Journal 30 Page 114
Floyd C. Kerns Clerk
M.K.

Frank Fox
vs.
Joe A. Davis et al.
Pltf.
Def.

Sheriff's
Received
at 2 o'clock
levied on
following
and Isaac
For
And a
Levy up
of Joe A.
day I
in the

APPRAISEMENT OF GOODS AND CHATTELS

We, the undersigned disinterested freeholders and residents of Union County, and State of Ohio, having been duly summoned and sworn by J.B. Lingrel Sheriff of said County, impartially to appraise upon actual view the following described goods and chattels, to-wit:
1 gray gelding.....\$30.00
1 black "\$35.00
1 brown "35.00
7 holstein cows.....420.00
2 yearling calves.....60.00
1 manure spreader.....100.00
1 wagon.....25.00
1 Fordson Tractor.....\$100.00
1 gang plow.....25.00
1 corn planter.....20.00
1 drag harrow10.00
1 tractor disc.....60.00
1/2 int. in Ensilage cutter...30.00
1 grain drill75.00
30 acres standing corn300.00
to be sold on an Execution issued from the court of common Pleas of said County, in the action of Frank Fox Plaintiff against Joe A. Davis et al. Defendants do forthwith after actual view of said goods and chattels, make return and say that the same are of real value in money of \$1235.00
Given under our hands this 3rd day of March 1930Ralph Lingrel
.....Lauer Lingrel

State of Ohio Union County:
I hereby certify that the within named Appraisers Ralph Lingrel and Lauer Lingrel are freeholders and residents of said County, and were duly summoned and sworn by me to appraise, the within described goods and chattels, this 3rd day of March 1930
J.B. Lingrel Sheriff
by Mary E. Cline Deputy

APPRAISAL OF GOODS AND CHATTELS

We, the undersigned disinterested freeholders and residents of Union County and State of Ohio having been duly summoned and sworn by J. B. Lingrel Sheriff of said County impartially to appraise upon actual view, the following described goods and chattels, to-wit:
One Chevrolet Coupe Automobile 1926 model \$100.00

to be sold on an Execution issued from the Court of Common Pleas of said County, in the action of Frank Fox Plaintiff, against Joe A. Davis et al., Defendants do forthwith, after actual view of said goods, make return and say that the same are of the real value in money of \$100.00 Dollars.
Given under our hands this 8th day of March 1930.

Ralph Lingrel
Lauer Lingrel

State of Ohio, Union County:
I hereby certify that the within Appraisers Ralph Lingrel and Lauer Lingrel are freeholders and residents of said County, and were duly summoned and sworn by me to appraise, the within described goods and chattels, this 8th day of March 1930.

J. B. Lingrel.....Sheriff
By Mary E. Cline....Deputy

This
that
property

PROCEEDINGS

Return.

Sheriff's Office - Union County, Ohio - April 2 - 1930.
 Received this writ on the 3rd day of March 1930
 at 2 o'clock P.M. and pursuant to its command I
 levied on the 3rd day of March 1930 upon the
 following goods and chattels belonging to Joe A. Davis
 and Isabelle, as follows.

For list of chattels see appraisal on opposite Page.
 And also on the same day I made a Court House
 Levy upon the following Real Estate in the names
 of Joe A. Davis and Isabelle Davis, and on the same
 day I made a Court House Levy upon the Real Estate
 in the name of Francis Davis as follows:

Real Estate in the names of Joe A. Davis and Isabelle Davis.
 Real Estate, situated in the County of Union, in the State of
 Ohio, and in the Township of Allen. Part of Survey No. 3741 and
 3697 and bounded and described as follows: Being Division No. 6
 of the John Paver estate and described as,
 Beginning at a stone (witnessed by two ash trees) northeast
 corner to said Survey No. 3741; thence with the north line of
 said Survey N. 56° E. 56.84 poles to a stone, northwest corner
 of Division No. 5 of said John Paver's estate; thence with the
 west line of Division No. 5 S. 30° E. 121 poles to a stone and
 southwest corner of Division No. 5 in the North line of Division
 No. 2; thence with said line S. 57° W. 56.80 poles to a stone,
 northwest corner of said Division No. 2 in the west line of said
 Survey No. 3697; thence with said line and continuing with the
 west line of said Survey No. 3741, N. 30° W. 120 poles to the
 beginning.
 Containing 42 1/2 acres, more or less. Together with an easement or
 right of way 50 feet wide along the easterly side of Division
 No. 11 of said John Paver's estate to and from the Marysville
 and Lewisburg Road, but subject to an easement or right of way
 50 feet wide across the north end of said premises for the use
 of Division No. 5 of said John Paver's estate.

Also, part of Survey No. 3697 bounded and described as follows:
 Beginning at a stone (witnessed by a dogwood and maple) southeast
 corner of Survey No. 2983; thence with the east line of said Survey
 N. 30° W. 100 poles to a stone, southwest corner to Division No.
 6 of the said John Paver estate; thence with the South line of
 Division No. 6 and 5 of said estate N. 57° E. 80 poles to a stone;
 northwest corner of Division No. 1 of said John Paver estate;
 thence with the west line of said Division No. 1 S. 30° E. 100
 poles to a corner of said Division No. 1 in the south line of
 said Survey No. 3697; thence with said line S. 57° W. 80 poles
 to the beginning,
 Containing 50 acres, more or less.
 Containing in the aggregate 92 1/2 acres, more or less.
 Deed from C.G. and A.G. Jones to Joe A. Davis and Isabelle Davis.

Also Real Estate in the name of Francis Davis.
 Real Estate, situated in the County of Union, in the State of
 Ohio, and in the Village of Milford Center, and bounded and
 described as follows:
 Being all of Lot No. One hundred and Eleven (111) in said
 Village of Milford Center, Being the same premises conveyed by
 Nathan Mitchell and others to Celesta M. Mitchell, by deed dated
 June 10, 1911, and recorded in Union County Deed Record No. 106
 page 540.
 Deed dated August 19, 1926, from Celesta M. Mitchell and Dennis
 A. Mitchell her husband to Francis Davis.

This writ returned unsatisfied because of the fact
 that there was found to be prior liens upon said
 property which preclude the sale of same.

J. B. Sugrue Sheriff.
 By Mary E. Cline Deputy.

Filed 19

Putf.
k al.
k luf.

Union
 on by
 on
 t:
 \$100.00
 .. 25.00
 .. 20.00
 .. 10.00
 .. 60.00
 ...30.00
 ...75.00
 ...300.00
 as of said
 Joe A. Davis and
 attels,
 f \$1235.00
 grel
 grel
 and
 were duly
 ds and c
 l Sheriff
 ne Deputy

of
n by

of

re
ods

ff
ty

EXECUTION DOCKET, UNION COUNTY

COMMON

LANGHORST BROTHERS, WAPARONETA, OHIO F-30197-4

COST BILL

Dolls. Cts. Dolls. Cts.

Att'ys for Plaintiff

Att'ys for Defendant

No. of Case 12634

Petition Filed

19

This 21st day of October 1930. Judgment released on these premises insofar as they may affect title of said land by process of case # 12733 Common Pleas Court Union Co. see Journal 30 page 117 Floyd C. Kerns Clerk. M.K.

E.C. Nicol and John Schneider doing business as the Farmers Feed & Implement Co. vs. Joe A. Davis

APPRAISEMENT OF GOODS AND CHATTELS

We, the undersigned disinterested freeholders and residents of Union County, and State of Ohio, having been duly summoned and sworn by J.B. Lingrel Sheriff of said County, impartially to appraise upon actual view the following described goods and chattels, to-wit: 1 gray gelding \$30.00, 1 black " \$35.00, 1 brown " \$35.00, 7 holstein cows \$420.00, 2 yearling calves \$60.00, 1 manure spreader \$100.00, 1 wagon \$25.00, 1 Fordson Tractor \$100.00, 1 gang plow \$25.00, 1 corn planter \$20.00, 1 drag harrow \$10.00, 1 tractor disc \$60.00, 1/2 int. in Ensilage cutter \$30.00, 1 grain drill \$75.00, 30 acres standing corn \$300.00 to be sold on an Execution issued from the court of common Pleas of said County, in the action of E.C. Nicol & John Schneider Plaintiffs against Joe A. Davis Defendants do forthwith after actual view of said goods and chattels, make return and say that the same are of real value in money of \$1235.00 Given under our hands this 3rd day of March 1930Ralph LingrelLauer Lingrel

State of Ohio Union County: I hereby certify that the within named Appraisers Ralph Lingrel and Lauer Lingrel are freeholders and residents of said County, and were duly summoned and sworn by me to appraise, the within described goods and chattels, this 3rd day of March 1930 J.B. Lingrel Sheriff by Mary E. Cline Deputy

Sheriff's Received 11 o'clock the 1st goods and For list and on the following Davis,

Real and bound Bein Begi to s 56 E said S. 3 No. W. 5 the cont 120

ease Divi and wide 5 of

Also Begi corn N. 30 6 of No. 6 corne west of sa thenc

Conta Deed

were found preclude Fees \$4.44

PROCEEDINGS

Sheriff's Return.

Sheriff's Office, Union County Ohio. April 2. 1930.
 Received this writ on the 24th day of February 1930 at
 11 o'clock A.M. and pursuant to its command on
 the 1st day of March 1930. upon the following
 goods and chattels belonging to Joe A. Davis as follows.
 For list of chattels see appraisal on opposite page.
 and on the same day, I made a court house levy upon the
 following Real Estate in the names of Joe A. Davis and Isabelle
 Davis, as follows:

Real Estate in the names of Joe A. Davis and Isabelle Davis.

Real Estate, situated in the County of Union, in the State of Ohio,
 and in the Township of Allen, Part of Survey No. 3741 and 3697 and
 bounded and described as follows:
 Being Division No. 6 of the John Paver estate and described as,
 Beginning at a stone (witnessed by two ash trees) northeast corner
 to said Survey No. 3741; thence with the north line of said Survey N.
 56 E. 56.84 poles to a stone, northwest corner of Division No. 5 of
 said John Paver's estate; thence with the west line of Division No. 5
 S. 30 deg. E. 121 poles to a stone and southwest corner of said Division
 No. 5 in the north line of Division No. 2; thence with said line S. 57deg.
 W. 56.80 poles to a stone, northwest corner of said Division No. 2 in
 the west line of said Survey No. 3697; thence with said line and
 continuing with the west line of said Survey No. 3741, N. 30 deg. W.
 120 poles to the beginning,

Containing 42 $\frac{1}{2}$ acres, more or less. Together with an
 easement or right-of-way 50 feet wide along the easterly side of
 Division No. 11 of said John Paver's estate to and from the Marysville
 and Lewisburg Road, but subject to an easement or right of way 50 feet
 wide across the north end of said premises for the use of Division No.
 5 of said John Paver's estate.

Also, Part of Survey No. 3697 bounded and described as follows:
 Beginning at a stone (witnessed by a dogwood and Maple) southeast
 corner of Survey No. 2983; thence with the east line of said Survey
 N. 30 deg. W. 100 poles to a stone, southwest corner to Division No.
 6 of the said John Paver estate; thence with the south line of Division
 No. 6 and 5 of said estate N. 57 deg. E. 80 poles to a stone; Northwest
 corner of Division No. 1 of said John Paver estate; thence with the
 west line of said Division No. 1 S. 30 deg. E. 100 poles to a corner
 of said Division No. 1 in the South line of said Survey No. 3697;
 thence with said line S. 57 deg. W. 80 poles to the beginning,

Containing 50 acres, more or less.
 Containing in the aggregate 92 $\frac{1}{2}$ acres, more or less.
 Deed from C.G. and A.G. Jones to Joe A. Davis and Isabelle Davis.

*were found to be prior liens upon said property which
 preclude the sale of same.*
Fees \$4.44.

J. B. Lingard Sheriff.
By Mary E. Cline Deputy

Filed 19

hw Schuiderer
the Farmers

Union
by

100.00
 25.00
 20.00
 10.00
 60.00
 .30.00
 .75.00
 300.00
 of said
 e A. Davis
 tels,
 \$1235.00
 el
 el

and
 were duly
 and c
 Sheriff
 Deputy

EXECUTION DOCKET, UNION COUNTY

COMMON

LANGHORST BROTHERS, Wapakoneta, Ohio F-30197-4

COST BILL

Dolls. Cts. Dolls. Cts.

Att'ys for Plaintiff *Clarence A. Hoopes*

Att'ys for Defendant

No. of Case *12661*

Petition Filed *March 6 1938*

City Loan and Savings Co.
Pltf.

vs.

Elvey Shanks and Pauline
Shanks *Def.*

Sheriff's
Received
and pur
I made a
in the m
follows:
Real i
of Union,
bounded
in L. d
Recorder's
Fee \$ 2.5

This ju
and int

PROCEEDINGS

A. Hoopes

Filed March 6 1930

Shanks Co.
Pltf.

and Pauline
Def.

Return

Sheriff's Office Union County, Ohio. March 7 - 1930.
Received this writ on the 6th day of March 1930 at 3 P.M.
and pursuant to its command on the 7th day of March 1930,
I made a Court house Levy upon the following Real Estate
in the names of Dewey Shanks and Pauline Shanks as
follows:

Real Estate situated in the Township of Paris County
of Union, State of Ohio, and the Village of Marysville,
bounded and described as follows: Being Lot No 642.
in L. L. Longbrake's Addition at the Union County
Recorder's Office.

Fees \$ 2.50

J. D. Lingard Sheriff.
By Mary E. Chise Deputy.

This Judgment released by court order filed March 31 - 1930.
and entered on Journal page 568

Floyd C Kerns Clerk.
Maud Kerns Deputy.

repeated by error page - 152

EXECUTION DOCKET, UNION COUNTY

COMMON

LANEHOUST BROTHERS, WAPARONETA, OHIO P-30197-4

COST BILL

Dolls. Cts. Dolls. Cts.

Judgment

128 33

Att'ys for Plaintiff

Att'ys for Defendant

No. of Case 12663

Petition Filed Mar 8 1930

Richwood Banking Co.

Floyd Flesher

IN THE COURT OF COMMON PLEAS OF UNION COUNTY, OHIO.

The Richwood Banking Company, : No. 12663.
Plaintiff, : Execution Doc. 39, page 93.
vs. : Judgment \$128.33.
Floyd Flesher, : RELEASE.
Defendant. :

For a valuable consideration, the receipt of which is hereby acknowledged, The Richwood Banking Company, a corporation, does hereby release and discharge from all lien, incumbrance, charge, claim or interest which said corporation may have herein by virtue of the above mentioned judgment on the following described property:



Situated in the County of Union, in the State of Ohio and in the Village of Richwood, bounded and described as follows: Being the North half of Out-Lots Numbered 647 and 648 in Beem's Addition to the said Village of Richwood, Ohio, as the same is known and designated on the recorded plat of said Addition in the Recorders Office at Marysville, Ohio.

without, however, waiving or in any manner affecting the said corporation's lien, charge or incumbrance upon any land other than the land hereinbefore particularly described.

In witness whereof the said, The Richwood Banking Company, has caused its corporate name to be subscribed and its corporate seal to be affixed to these presents by its president and cashier this 29th day of November, 1932.

In the Presence of THE RICHWOOD BANKING COMPANY, by Milo Strosnider, President, and J. F. Rapp, Cashier.

STATE OF OHIO, UNION COUNTY, SS:-

Before me, a Notary Public, in and for said county, personally appeared Milo Strosnider, president, and J. F. Rapp, cashier, of The Richwood Banking Company, the corporation which executed the foregoing instrument, who acknowledged that the seal affixed to said instrument is the corporate seal of said corporation; that they did sign and seal said instrument as such president and cashier in behalf of said corporation and by authority of its board of directors; and that said instrument is their free act and deed individually and as such president and cashier and the free and corporate act and deed of said The Richwood Banking Company.

In Testimony Whereof, I have hereunto subscribed my name and affixed my official seal at Richwood, this 29th day of November, 1932.



F.A. McAllister, Notary Public.

PROCEEDINGS

Filed Mar 8 1930

Co.

93.

s here-
on, does
charge,
y virtue
proper-

aid
ner

mpany,
porate
cashier

resident.
cashier.

person-
cashier,
uted the
d to
that
d cash-
board of
lead
and
. .
ame and
vember,

SHERIFF'S RETURN

Sheriff's Office, Union County, Ohio.
March 8th 1930.

Received this writ on the 8th day of March 1930 at 3 o'clock P. M.,
and pursuant to its command on the 8th day of March 1930, I made a Court
House Levy upon the following Real Estate in the name of Floyd Flesher,
as follows:

Real Estate, situated in the County of Union, in the state of Ohio and
in the Village of Richwood, bounded and described as follows:
Being the North half of Outlot numbered 647 and 648 in Beem's Addition
to the said Village of Richwood, Ohio, as the same is known designated
on the recorded Plat of said Addition in the Recorder's Office at
Marysville, Ohio.

Fees \$2.50

J. B. Lingrel.....Sheriff
By Mary E. Cline...Deputy

EXECUTION DOCKET, UNION COUNTY

COMMO

LANDROST BROTHERS, WAPARONETA, OHIO F.30197.4

COST BILL

Doll. Cts. Doll. Cts.

Judgment

\$1029.00

Att'ys for Plaintiff

Att'ys for Defendant

No. of Case 12675

Petition Filed Mar 18 1930

R. H. Fimrock

Att'f

vs.

Blanche Bumgartner

Def.

Sherriff
Received
2 P.M.
of Mar
the fo
Bumgar

The North
Life Insur

Blanche E

re Blanche
Ohio, is
said Court

PROCEEDINGS

Filed Mar 18 1930

Return

Sherriff Office, Union County, Ohio. March 19-1930.
Received this writ on the 18th day of March 1930. at
2 P.M. and pursuant to its command on the 18 day
of March 1930. I made a Court House Levy upon
the following Real Estate in the name of Blanche
Bumgartner. as follows:

ock
elf
mgartner
elf.

Real Estate, situated in the County of Union, in the
State of Ohio, and in the Township of York and part of Survey No. 11346,
and bounded and described as follows:
Beginning at an iron stake at the Northeast corner of a 120 acre tract
of land owned by John Bumgartner and the Southeast corner of the tract
hereinafter described; thence in a northerly direction North 11 degrees
East 61.06 rods to an iron stake and stone; thence in a westerly direction
North 80 degrees 10' West 147-1/3 rods to a stone in the East line of
W.H. Beeney's land; thence in a southerly direction South 10 degrees
40' West 61.06 rods in the East line of a 100 acre tract of land formerly
owned by the Union Central Life Insurance Company; thence in an easterly
direction South 80 degrees 10' East 146.88 rods to the place of beginning,
Containing 56.15 acres, more or less.

J. B. Lingrel Sheriff
By Mary E. Chis Deputy

Court of Common Pleas Union County Ohio

The Northwestern Mutual
Life Insurance Company

vs
Blanche E. Bumgartner et al

June - 29 - 1933
Case No. 13470.

Journal No 31 - Page -
Recorded in Record 63 Page -

The execution and lien on real estate in the case of R. H. Finefrock
vs Blanche Bumgartner (Case No. 12675) in the Clerks office of Union County
Ohio, is released and satisfied by proceedings and sale of real estate in
said Court at the May Term A. D. 1933.

Floyd C Kerns Clerk.
by M. Kerns Deputy.

EXECUTION DOCKET, UNION COUNTY

COMMON

LANGHURST BROTHERS, WAPARONETA, OHIO F-30197-4

COST BILL

Dolls. Cts. Dolls. Cts.

Att'ys for Plaintiff

Att'ys for Defendant

No. of Case 12 447.

Petition Filed

19

Frank Devine

vs.

Bessie Shields

Almida

Alfred

Appraisal of Goods and Chattels

We, the undersigned disinterested freeholders and residents of Union County, and State of Ohio, having been duly summoned and sworn by J. B. Lingrel Sheriff of said County, impartially to appraise upon actual view, the following described goods and chattels, to-wit:

- 330 rods 47 inch wire fence \$132.00
- 3 3-1/2 x 42 inch woven wire gates 9.00
- 2 10 foot x 54 inch woven wire gates 10.00
- 300 feet of 3 1/2 foot lawn fence 25.00
- 288 72 inch angle steel posts 60.00
- 500 fence anchors 10.00
- 3 spools barb wire 9.00
- 10 72 inch corner posts 20.00
- 1 bale galvanized wire 1.50

to be sold on Execution issued from the Court of Common Pleas of said County, in the action of Frank Devine Plaintiff, against Bessie Shields et al., Defendants, do forthwith, after actual view of said goods and chattels, make return and say that the same are of the real value in money of \$276.50 Dollars.

Given under our hands this 19th day of March 1930.

Marysville Ohio Route #2 G. C. Greene
Ralph Lingrel

State of Ohio, Union County:

I hereby certify that the within Appraisers G. C. Greene and Ralph Lingrel are freeholders and residents of said County, and were duly summoned and sworn by me to appraise, the within described goods and chattels, this 19th day of March 1930.

J. B. Lingrel.....Sheriff
By Mary E. Cline....Deputy

Recd
of Prudential
Milo L. My

The Judgment of Frank Devine, doing business as R. Devine and son, upon these lands is hereby released by process of case # 12447. see Journal 29 Page 553. Floyd C. Kerns Clerk - Dated March 10-1930

and p
the f
330 r
1- 10
72in
wire,
And c
Marys
1930,
day o
\$235.
April
Sheri
by me

PROCEEDINGS

SHERIFF'S RETURN

Sheriff's Office, Union County, Ohio.
April 7, 1930.

Received this writ on the 19th day of March 1930, at 11 o'clock A.M., and pursuant to its command I levied on the 19th day of March 1930, upon the following goods and chattels belonging to A. W. Shields, as follows: 330 rods 47 in woven wire fence, \$132; 3-3 1/2 x 42 in woven wire gates, \$9; 1- 10 x 54 in woven wire gates, \$10; 300 feet 3 1/2 in lawn fence, \$25; 288 7/2 in angle steel fence posts, \$60; 500 fence anchors, \$10; 3 spools barb wire, \$9; 10 7/2 in corner posts, \$20; 1 bale galvanized wire, \$1.50; And on the 24th day of March 1930, I caused advertisement to be made in the Marysville Tribune of the above chattels to be sold on the 4th day of April 1930, at two o'clock P.M. at the residence of Grover C. Green, and on the 4th day of April, 1930, I offered for sale the above chattels and sold same for \$235.50 being the amount of money made. I return this writ this 7th day of April, 1930, together with a check for \$213.29 to the Clerk of Courts, Sheriff's Fees, Appraisers Fees, Printers Bill and Auctioneer's Fee retained by me.

J. B. Lingrel.....Sheriff
By Mary E. Cline.....Deputy

TY

Filed 19

ts of
d sworn
se upon
:

of said
e Shields
ods and
lue in

and
d were
d goods
Sheriff
Deputy

R. Lewis and son,
case # 12447,
dated March 10-1930

April 11th 1930

Received of balance of bonds \$182⁹⁹ on payment
of Prudential Ins Co. in above case in trust check to
Milo L. Myers, Atty and R. L. Cannon, Atty.

Prudential Insurance Co
by Cannon & Cannon
Attys.

EXECUTION DOCKET, UNION COUNTY

COMMON

LANGRISH BROTHERS, WAPARONETA, OHIO P.30197-4

COST BILL

Dolls. Cts. Dolls. Cts.

Judgment

\$160 00

Att'ys for Plaintiff

Att'ys for Defendant

No. of Case 12421

Petition Filed 19

Execution issued.

Feb 15 - 1930.

The Union Banking Co.

vs.

J. B. Jeffries et al.

Sheriff
Received
A.M. on
19th day of
J. B. Jeffries
engine in
March
attorneys,
Fees \$ 2.82

PROCEEDINGS

Sheriffs Return

Sheriffs Office - Marion Ohio - March 22-1930.
 Received this writ on the 19th day of February 1930 at 11.0'clock
 A.M. and pursuant to its command I levied on the
 19th day of February 1930, upon the following property of
 J. B. Jeffries to wit: one Buick Coupe - Ohio license no. 91-616,
 engine no 11 2438 - 1925 model. I did on the 22nd day of
 March 1930 return this writ by order of Plaintiffs
 attorneys, Huston and Robinson.
 Fees \$ 2.82.

John J. Francis Sheriff
By: Roy Chapman deputy.

Filed 19
action issued.
15-1930.

ing Co.

l.

EXECUTION DOCKET, UNION COUNTY

COMMON

LAWGORY BROTHERS, WAPARONETA, OHIO P-30197-4

COST BILL

Dolls. Cts. Dolls. Cts.

Judgment - 107.81
Int @ 6% from Mar 24 '30 -

Att'ys for Plaintiff

Att'ys for Defendant

No. of Case 12681

Petition Filed Mar 24 1930.

Charles E. Harawalt.
Pltf.

vs.

Nancy J. Simpson.
Def.

April 28-1930

Record the above judgment and
release and cancel the same.

John W. Fairley
Pltf for Plaintiff.

Sheriff's
Received
and paid
1930 - de
I made
Real Esta
G. A. Si

Real
and S
Begin
West
the s
the M
the E
North
with
feet

by th
Vol.
Also,
Ohio,
follo
parti
of Ro
of sa
Excep
Addit
Begin
Stree
west
Stree
North
alley
thenc
feet
said
84° 4

PROCEEDINGS

Sheriff's Return.

*Sheriff's Office, Union County, March 26-1930.
Received this writ on the 25th day of March 1930 at 2 P.M.
and pursuant to its command on the 26th of March,
1930 - directed by Plaintiff's Attorney John W. Daily,
I made a Court House Levy upon the following
Real Estate in the names of Nancy J. Simpson and
G. A. Simpson as follows.*

Real Estate, situated in the Village of Marysville, County of Union,
and State of Ohio, to-wit: Part of Out-Lot No. 2,
Beginning at a stake in the south line of Fourth Street, and South 85°
West 71.5 feet from the Northwest corner of In-Lot No. 30; thence with
the south line of Fourth Street South 85° West 73 feet to a stake in
the Northeast corner of a Lot formerly owned by Mulford; thence with
the East line of said Lot South 5° East 165 feet to a stake in the
Northwest corner of a Lot formerly owned by Ida M. Rodebaugh; thence
with the North line of said Rodebaugh Lot produced North 85° East 73
feet to a stake; thence North 5° West 165 feet to the beginning.

Containing 28/100 of an acre, and being the same premises conveyed
by the Sheriff to Flora Snider, October 23, 1929, See Record of Deeds
Vol. 101, page 270.

Also, Real Estate, situated in the County of Union, in the State of
Ohio, and in the Village of Marysville, and bounded and described as
follows: Being In-Lots Nos. 354 and 355 in said Village, For a more
particular description, reference is hereby made to the recorded plat
of Robinson's Addition to said Village. Said Lots being Nos. 351-338
of said Addition.

Excepting therefrom the following parcel of Lot No. 355 of Robinson's
Addition to the Village of Marysville.

Beginning at a point at the intersection of the north line of Ninth
Street and the east line of Elm Street in said Village and at the South-
west corner of said Lot No. 355; thence with the east margin of Elm
Street North 6° East 166 feet and 9 inches to an alley and being the
Northwest corner of said Lot No. 355; thence with the South line of said
alley and the north line of said Lot No. 355 South 84° 45' East 32 feet;
thence South 6° West 90 feet 6 inches and thence South 84° 45' East 2 1/2
feet and thence South 6° West 76 feet and 9 inches to the North line of
said Ninth Street; thence with the North line of said Ninth Street North
84° 45' West 35 1/2 feet to the place of beginning.

*J. B. Lingrel Sheriff
By: Mary E. Cline Deputy*

Filed Mar 24 1930.

*Walt.
D. H. J.*

*W. H. J.
H. J.*

*April 28-1930
d. J. H. J. and
W. H. J. same.*

*H. J.
H. J.*

EXECUTION DOCKET, UNION COUNTY

COMMON

LANGRISH BROTHERS, WAPARONETA, OHIO P. 30197-4

COST BILL

Doll. Cts. Doll. Cts.

Att'ys for Plaintiff

Att'ys for Defendant

No. of Case 12688.

Petition Filed Mar 26 1930.

Farmers and Merchants
Bank of Milford Center Ohio.
Pltf.
vs.
C. O. Longacre
Def.

Appraisal of Goods and Chattels

We, the undersigned disinterested freeholders and residents of Union County, and State of Ohio, having been duly summoned and sworn by J. B. Lingrel Sheriff of said County, impartially to appraise upon actual view, the following described goods and chattels, to-wit:
 One Buckeye Ditching Machine No. 1163 \$500.00
 to be sold on an Execution issued from the Court of Common Pleas of said County, in the action of Farmers and Merchants Bank, Plaintiff, against C. O. Longacre Defendant, do forthwith, after actual view of said goods, and chattels, make return and say that the same are of the real value in money of \$500.00 Dollars.

Given under our hands this 27 day of March 1930.
 Lauer Lingrel
 Ralph Lingrel

State of Ohio, Union County:

I hereby certify that the within Appraisers Lauer Lingrel and Ralph Lingrel are freeholders and residents of said County, and were duly summoned and sworn by me to appraise, the within described goods and chattels, this 27 day of March 1930.

J. B. Lingrel.....Sheriff
 By Mary E. Cline.....Deputy

Received
 and paid
 day of March
 belonging
 One Buck
 And on
 of the abov
 Center Ohi
 at 2 o'clock
 C. O. Lon
 return to
 order of

Fees \$6.76
 Appr. 2.00

PROCEEDINGS

Sheriff's Return.

Sheriff's Office Union County, Ohio.

Received this writ on the 26th day of March at 3 P.M. and pursuant to its command I levied on the 27th day of March 1930 - upon the following chattels belonging to C. O. Longacre as follows:

One Buckeye ditching machine no 1163 - \$500.

And on the 10th day of April 1930, I caused advertisement of the above chattels to be made in the Milford Center Ohioan, to be sold on the 19th day of April 1930, at 2 o'clock P.M. and on the 10th day of April 1930, C. O. Longacre having filed case in Bankruptcy, I return this writ on the 18th day of April 1930, by order of Plaintiffs Atty. no money made.

Fees - \$6.76
Apr. 2.00.

J. B. Lingref Sheriff.
By Mary E. Chire Deputy.

Filed Mar 26 1930.

chauts
Center Ohio.
Pltf.

Def.

s of
sworn
e upon

s of
riff,
w
ire

nd
were
goods

riff
puty

EXECUTION DOCKET, UNION COUNTY

COMMON

LANGHORN BROTHERS, WAPARONETA, OHIO P-30197-4

COST BILL

Dolls. Cts. Dolls. Cts.

Att'ys for Plaintiff

Att'ys for Defendant

No. of Case 12508.

Petition Filed

19

B. L. Robinson

vs.

Abraham Brown.

*Sheriffs
Received
2 o'clock P
received of
full amou
without t
Sheriffs
Fees \$ 2.4*

PROCEEDINGS

Sheriffs Return.

Sheriffs Office Union County, Ohio. March 24-1930.
Received this writ on the 19th day of March 1930 at
2 o'clock P.M. and on the 22nd day of March 1930, I
received from Abraham Brown \$17.⁰⁰ this being the
full amount of Court Costs in this case, money made
without levy.

Sheriffs fees on this writ retained.
Fees \$ 2.45-

J. B. Lingrel Sheriff.
By Mary E. Cline Deputy.

EXECUTION DOCKET, UNION COUNTY

COMMO

LANGHORST BROTHERS, Wapakoneta, Ohio F-30197-4

COST BILL

Dolls. Cts. Dolls. Cts.

Judg -

200 84.

Att'ys for Plaintiff

Att'ys for Defendant

No. of Case 12611.

Petition Filed

19

Carrie B. Moore.

vs.

H. L. Law.

Sheriffs
Received 7h
o'clock 7h
by order
Fees 75¢

PROCEEDINGS

Sheriffs. Return.

Sheriffs Office, Union County, Ohio, April 2 - 1930.
Received this writ on the 20th day of December 1930 at 2
o'clock P.M. I return this writ no levy made
by order of Plaintiffs attorney. F. Le Roy Allen.
Fees 75¢

J. B. Lingrel Sheriff.
By Mary E. Cline Deputy

EXECUTION DOCKET, UNION COUNTY

COMMO

LANGHORSE BROTHERS, WAPARONETA, OHIO F-30197-4

COST BILL

Doll. Cts. Doll. Cts.

Judg -

1270 00

Att'ys for Plaintiff

Att'ys for Defendant

No. of Case / 2682

Petition Filed

19

The Union County Savings & Loan Co.
Pltf.

vs.

Eva A Wagner - now Eva A King

Re
A.M., a
1930, u
of Fran
1.
is numb
in Plat
County,
2.
Hubbard
corded
Office,
Also th
line of
in the
Comple
easterl
the wes
point,
13.92 r
souther
line of
feet ea
Avenue
This wr

PROCEEDINGS

Filed 19

Savings & Loan Co.
Pltf.

vs Eva A King

SHERIFF'S RETURN

Sheriff's Office Franklin County, Ohio.

April 1st 1930.

Received this writ on the 27th day of March 1930, at 9 o'clock A.M., and pursuant to its command I levied on the 1st day of April 1930, upon the following described real estate situated in the County of Franklin, State of Ohio:

1. Being Lot Number 36 of West High School Addition, as the same is numbered and delineated upon the recorded plat thereof, of record in Plat Book No. 7, pages 256 and 257, Recorder's Office, Franklin County, Ohio.

2. Being Lot Number 7 of M. Helen Hutcheson's Subdivision of the Hubbard Property, as the same is numbered and delineated upon the recorded plat thereof, of record in Plat Book No. 3, page 414, Recorder's Office, Franklin County, Ohio.

Also the following described premises. Beginning at a point in the north line of Hubbard Avenue and the south line of Lot Number 17 as platted in the partition suit of Charles M. Hubbard vs. Herman M. Hubbard, et al., Complete Record 141, page 94 and One Hundred Forty Five (145) feet easterly from the west line thereof, thence north on a line parallel to the west line of said Lot No. 17, One Hundred and Twenty (120) feet to a point, thence easterly and parallel to the north line of Hubbard Avenue 13.92 feet more or less to the west line of a 20 foot alley; thence in a southerly direction 122.41 feet more or less to a point in the north line of Hubbard Avenue and the south line of said Lot No. 17, and 184.5 feet east of the west line thereof, thence with the north line of Hubbard Avenue westerly to the place of beginning.

This writ returned on account of prior liens.

Harry T. Paul Sheriff of
Franklin County, Ohio.
By Ross Anderson Deputy

LANGHORN BROTHERS, WAPARONETA, OHIO P-30197-1

COST BILL

Doll. Cts. Doll. Cts.

Att'ys for Plaintiff

Att'ys for Defendant

No. of Case 1269/-

Petition Filed

19

Walter Asman vs. H.E. Landon

Appraisal of goods and Chattels

We, the undersigned disinterested freeholders and residents of Union County, and State of Ohio, having been duly summoned and sworn by J.B. Lingrel Sheriff of said County, impartially to appraise upon actual view, the following described goods and chattels, to-wit:

1 bay horse	\$70.00
1 gray mare	50.00
1 dark jersey cow	60.00
1 light jersey cow	60.00
1 brindle cow	40.00
2 jersey heifers	50.00
1 Ford School Bus 1924 model	100.00
1 " Truck 1922 "	10.00

to be sold on an Execution issued from the Court of Common Pleas of said County, in the action of Walter Asman Plaintiff, against D. E. Landon Defendant, do forthwith, after actual view of said goods and chattels, make return and say that the same are of the real value in money of \$440.00 Dollars. Given under our hands this 3rd day of April 1930.

Ralph Lingrel Lauer Lingrel

State of Ohio, Union County:

I hereby certify that the within Appraisers Ralph Lingrel and Lauer Lingrel are freeholders and residents of said County, and were duly summoned and sworn by me to appraise, the within described goods and chattels, this 3rd day of April 1930.

J. B. Lingrel.....Sheriff By Mary E. Cline.....Deputy

To the Clerk of the Court of Common Pleas of Union County Ohio,

in the case of Walter Asman -VS- D.E.Landon in which an execution has been issued against the property of D.E.Landon, It is hereby requested that all exemptions allowed me by Law be set of as required by Law in Sections 11725- 11736- 11738- 11781 of the General Code of Ohio, Said D.E.Landon says that he is a Married Man and is living with his family, and claims exemptions by rights of the preceding sections, said exemptions allowed in said sections of the General Code of Ohio, as revised by the Legislature in 1925-

Signed H.E. Landon

Re and pur the fol 1 bay h jersey Bus, 19 And on name of Real es the Vil follows Being P County, herein And on C.A. Ho of the at or a City Lo The Cit above g costs n \$5.08

PROCEEDINGS

19

SHERIFF'S RETURN
Sheriff's Office, Union County, Ohio.

Received this writ on the 3rd day of April 1930, at 8 o'clock A.M., and pursuant to its command I levied on the 3rd day of April 1930, upon the following goods and chattels belonging to D.E. Landon, as follows: 1 bay horse, \$70; 1 gray mare, \$50; 1 dark jersey cow, \$60; 1 light jersey cow, \$60; 1 brindle cow, \$40; 2 jersey heifers, \$50; 1 Ford School Bus, 1924 model \$100; 1 Ford Truck, 1922 model, \$10;

And on the same day I made a Court House Levy upon the real estate in the name of D.E. Landon, as follows:-

Real estate, situated in the Court of Union, in the State of Ohio, and in the Village of Broadway, Tosnwhip of Taylor, and bounded and described as follows:

Being Plat of part of the village of Broadway, in Taylor Township, Union County, Ohio, showing the location, of the premises, the title to which is herein abstracted, Being 21 feet off the West side of Lot No. 3.

And on the 14th day of April, 1930, by order of Plaintiff's Attorney C.A. Hoopes, I caused advertisement to be made in the Marysville Tribune, of the above goods and chattels to be sold on the 24th day of April, 1930, at or about the hour of one o'clock P.M., and then and there came The City Loan and Savings Company who bid for the same the sum of \$222.65 The City Loan and Savings Company having held a Mortgage against the above goods and chattels, I return this writ no money made on Judgment, costs not paid.

\$5.08

J.B. Lingrel.....Sheriff
By Mary E. Cline.....Deputy

on
ingrel
llowing

ake
ollars.

oned
s

f
y

Ohio,

as

ed

in

g

de

EXECUTION DOCKET, UNION COUNTY

COMMON

LANGHORN BROTHERS, WAPARONETA, OHIO P-30197-4

COST BILL

Dolls. Cts. Dolls. Cts.

Judgment

207 00

Att'ys for Plaintiff

Att'ys for Defendant

No. of Case 12696.

Petition Filed

19

The Adams-Barre Co.

vs.

Frank Calloway.

Sheriffs Office
Received the
4 o'clock
8" day
a check for
Judgment
I return
with a
fee return

PROCEEDINGS

ed 19
Co.
Sheriff's Office, Union County, Ohio. April 8-1930.
Received this Writ on the 7th day of April 1930, at
4 o' clock P.M. and pursuant to its command on the
8th day April 1930. I received from Frank Calloway,
a check for \$225.48 this being the full amount of
Judgment Interest and costs in this case.
I return this Writ this 9th day of April 1930, together
with a check for \$222.66 to the Clerk of Courts, Sheriff's
fees retained.

J. B. Luigref Sheriff.
By Mary E. Chis Deputy.

EXECUTION DOCKET, UNION COUNTY

COMMON

LARGEST BROTHERS, WAPARONETA, OHIO P-30197-4

COST BILL

Dolls. Cts. Dolls. Cts.

Att'ys for Plaintiff

Att'ys for Defendant

No. of Case 12577

Petition Filed Sept 30 1929.

The Peoples Saving & Loan Co
of Urbana,
vs.
Robert N. Brumbaugh et al.

Re
and pur
followi
SI
and bou
Parcel
and des
Robert
is reco
point
ner of
7468 an
of Lot
ary lin
the wes
line of
Be
Art-Bil
158, of
Parcel
and des
Robert
recorde
Northea
Avenue,
forty f
(84) fe
to the
Street
Re
deed of
258, pa
Parcel
Admistic
office
Be
Roscoe
the Dec
Parcel
which
of the
Be
Roscoe
of the
Parcel
which
the Rec
eing
of Ros
Deed
Parcel
nated
ing no
ing of
north
in Vol
eing
Collin
Clark
Parcel
six (1
Avenue
ty nin
Number
Webb's
(256.2
two hu
line o
said t
more o

PROCEEDINGS

led Sept 30 1929.

g. & Loan Co.

baugh et al.

SHERIFF'S RETURN

Sheriff's Office, Clark County, Ohio.

April 16, 1930.

Received this writ on the 11th day of April 1930, at 9:00 o'clock A.M., and pursuant to its command I levied on the 16th day of April 1930, upon the following described real estate of Clement Romshe, to-wit:

Situated in the City of Springfield, County of Clark and State of Ohio and bounded and described as follows, viz:

Parcel 1. Being a part of Lots no. 7469 and 7470 as the same are numbered and designated on the plat of "Kenwood Heights" as same is laid out by Robert Johnson and others in addition to said City; a plat of this addition is recorded in Vol. 6 page 36, of Plat Records of said City; Beginning at a point in the west line of Beacon Street, 45 feet south of the northeast corner of Lot no. 7469; thence ^{west} parallel with the north boundary lines of Lots no. 7469 and 7470, eighty-four (84) feet, more or less, to the west boundary line of Lot no. 7470, fifty (50) feet; thence East parallel with the north boundary lines of Lots no. 7469 and 7470, Eighty-four (84) feet, more or less to the west line of Beacon Street, thence North, fifty (50) feet, with the west line of Beacon Street, to the place of beginning.

Being the same premises conveyed to Clement C. Romshe, et ux by deed of Art-Bilt-Craft Homes, Inc., dated June 9, 1928, and recorded in Vol. 258, page 159, of the Deed Records of Clark County, Ohio.

Parcel 2. Being a part of Lots no. 7469 and 7470 as the same are numbered and designated on the plat of "Kenwood Heights" as same is laid out by Robert Johnson and others in addition to said City; a plat of this addition is recorded in Vol. 6, page 36, of Plat Records of said City; Beginning at the Northeast corner of Lot 7469; thence West with the south line of Rutland Avenue, 84 feet, more or less, to the northwest line of Lot 7470; thence south forty five (45) feet with the west line of lot 7470; thence East eighty four (84) feet, more or less, parallel with the north lines of Lots 7469 and 7470, to the west line of Beacon Street; thence north with the west line of Beacon Street forth five (45) feet to the place of beginning.

Being the same premises conveyed to the said Clement C. Romshe, et ux by deed of the Art-Bilt-Craft Homes, Inc., dated June 9, 1928, recorded in Vol. 258, page 159, of the Deed Records of Clark County, Ohio.

Parcel 3. Being Lot No. 35 and Lot No 12298 in Plat No. 1 of Roseland Addition, which Plat is recorded in Vol. 7 page 56, of the Plat Records in the office of the Recorder of said County.

Being the same premises conveyed to Clement C. Romshe et ux, by deed of Roscoe O. Snider dated March 8, 1928, and recorded in Vol. 256, page 640 of the Deed Records of Clark County, Ohio.

Parcel 4. Being Lot No. Forty (40) in Plat No. One (1) of Roseland Addition which Plat is recorded in Vol. 7, page 56, of the Plat Records in the Office of the Recorder of said County.

Being the same premises conveyed to Clement C. Romshe, et ux, by deed of Roscoe O. Snider, dated August 18, 1928, and Recorded in Vol. 260, page 168, of the Deed Records of Clark County, Ohio.

Parcel 5. Being Lot No. Forty One (41) in Plat No. One of Roseland Addition which Plat is recorded in Vol. 7 page 56 of the Plat Records in the Office of the Recorder of said County.

Being the same premises conveyed to the said Clement C. Romshe, et ux, by Deed of Roscoe O. Snider dated August 18, 1928, recorded in Vol. 260, page 169 Deed Records, Clark County, Ohio.

Parcel 6. Being Lot number thirty (30) as the same is numbered and designated on the plat of William and Gustavus Foss' Addition to said City and being now numbered Six Hundred and thirty three (633) in the revised numbering of the Lots in said City, excepting a strip fifty (50) feet in width off the north end of said lot heretofore conveyed to Asa S. Bushnell by deed recorded in Vol. 93, page 525 Deed Records of Clark County, Ohio.

Being the same premises conveyed to Clement C. Romshe, et ux, by deed of P. J. Collins dated August 1928, and recorded in Vol. 257, page 355, Deed Records of Clark County, Ohio.

Parcel 7. Beginning on the north line of Euclid Avenue one hundred and fifty six (156) feet east from its intersection with the east line of Tibbetts Avenue; thence east with the north line of Euclid Avenue two hundred and ninety nine (299) feet, more or less, to a stake, the southwest corner of Lot Number forth three hundred and twenty eight (4328) in Hastings, Holford and Webb's Plat; thence north 5° 19' East two hundred and fifty six and 20/100 (256.20) feet to a stake; thence west on a line parallel with the first line two hundred and ninety nine (299) feet, more or less to a stake on the west line of a proposed twelve (12) foot alley; thence south with the east line of said twelve (12) foot proposed alley two hundred and fifty six and 20/100 feet; more or less to the place of beginning.

PROCEEDINGS

Except a certain parcel of land fronting 299 feet on Euclid Avenue with a depth of 150 feet, the southwest corner being located on the north line of Euclid Avenue at a point 156 feet east of the intersection of the east line of Tibbetts Avenue and the north line of Euclid Avenue.

Parcel 8. Being Lot number 6883 as the same is numbered and designated on the recorded plat of William H. Bouck's Addition as land laid out by Thomas Castello, assignee in Addition to said City.

Being the same premises conveyed to the grantor herein by deed of A. D. Rosterman, and wife, dated May 6, 1927, recorded Vol. 251, page 421, Deed Records, Clark County, Ohio.

Parcel 9. Being twenty three and one fourth ($23\frac{1}{4}$) feet off the east side of the west half of Lot No. 1459 as the same is numbered and designated on a plat of lots laid out in addition to said City of Springfield by J. R. Baumes. The part of said lot hereby conveyed having frontage of twenty three (23) feet and three inches on Clifton Street and extending back from said street northwardly on a line parallel with the west line of said lot the depth of one hundred and fifth eight (158) feet.

Being the same premises conveyed to Clement C. Romshe, et ux, by deed of Cyrus V. Shaw and Barbara M. Shaw, dated February 9, 1928, recorded in Vol. 258, page 542 Deed Records of Clark County, Ohio.

Parcel 10. Being Lot No. 7478 as the same is numbered and designated on the plat of Kenwood Heights as laid out as an Addition to the City of Springfield Ohio, which plat is recorded in Vol. 6, page 36, of the Plat Records of Clark County, Ohio.

Being part of the same premises conveyed to Clement C. Romshe, et ux, by Wilbert R. Bush, et ux, by deed recorded in Vol. 222, page, 583, of the Deed Records of Clark County, Ohio.

Parcel 11. Being lot No 7480 as the same is numbered and designated on the plat of Kenwood Heights as laid out as an addition to the City of Springfield, Ohio, which plat is recorded in Vol. 6 page 36, of the Plat Records of Clark County, Ohio.

Being part of the same premises conveyed to Clement C. Romshe, et ux, by Wilbert R. Bush, et ux, by deed recorded in Vol. 222, page 583, of the Deed Records of Clark County, Ohio.

Parcel 12. Being lot No 7481 as the same is numbered and designated on the plat of Kenwood Heights as laid out as an addition to the City of Springfield Ohio, which plat is recorded in Vol. 6, page 36, of the Plat Records of Clark County, Ohio.

Being part of the same premises conveyed to the said Clement C. Romshe et ux, by Wilbert R. Bush, et ux, by deed recorded in Vol. 222, page 583, of the Deed Records of Clark County, Ohio.

Situate in the County of Clark, and State of Ohio, bounded and described as follows:

Being part of the southwest quarter of Section 28, Township 5, Range 9, N.R.S. Beginning at a stake in the south line of said Section three and twenty hundredths (3.20) poles east of the southwest corner of said section; thence parallel with the west line of said section N. $1^{\circ} 30' E.$ thirty six and $70/100$ (36.70) poles to a stake; thence S. $88^{\circ} 30' E.$ forty three and $60/100$ (43.60) poles to a stake in Wheldon's carriage road to the Galma Pike; thence S. $1^{\circ} 30' W.$ thirty six and $70/100$ (36.70) poles to a stake in the south line of said section; thence with said section line N. $88^{\circ} 30' W.$ forty three and $60/100$ poles to the place of beginning, containing ten (10) acres of land. Also as appurtenant thereto all of said grantors interest and right in the right of way above referred to and subject to the right of said Wheldon to change the location of the same as expressed in a deed from Joseph Wheldon's heirs to Christopher Krauttwater dated June 21st A.D. 1868, and recorded in Vol. 46, page 151 and 152 Deed Records of said County. Save and except that part of the above described premises conveyed by grantors herein to John Reddish by deed dated April 10th, 1899, and recorded in Vol. 125, page 111, Deed Records of Clark County, Ohio.

Being the same premises conveyed to Clement C. Romshe by Mertland M. Hedges et ux, by deed dated May 17, 1926, and recorded in Vol. 246, page 372, Deed Records of Clark County, Ohio.

Situate in the City of Springfield, County of Clark and State of Ohio, and bounded and described as follows:

Beginning at a point in the south marginal line of High Street where the same is intersected by the West line of the lands of John W. Russell's Heirs, from said point a spike on the north side of said High Street bears North $12^{\circ} 1' E$ 66.74 feet distant; thence with the West line of said Russell's Heirs and the West line of lands formerly owned by Montgomery Patton, et al., South $12^{\circ} 1' W$ 829.26 feet to a stone at the northeast

PROCEEDINGS

corner of lands owned by P. P. Mast, deceased; thence with the North line of said lands North $81^{\circ} 33'$ West 428.20 feet to the Southeast corner of a small tract of land now owned by Mary H. Wilson, from said point a spike at her Southwest corner in the center of the Dayton and Springfield Pike bears North $81^{\circ} 33'$ West 361.60 feet distant; thence with the West line of William Street extended, the same being the East line of said Mary H. Wilson, et al., North $2^{\circ} 55'$ East 220 feet to the Northeast corner of a Lot conveyed to Mary Tway by Elizabeth Irie by deed recorded in Volume 118, page 627, of Clark County, Ohio Deed Records; thence with the North line of said Lot North $81^{\circ} 33'$ West 215.63 feet to a spike in the center of the Dayton and Springfield Pike; thence with the center of said Pike North $29^{\circ} 30'$ East 112.30 feet to a spike; thence North $33^{\circ} 50'$ East 445.50 feet to a spike; thence North $58^{\circ} 9'$ East 99 feet to a spike at the intersection of said center line of said pike with the South marginal line of High Street; thence with the South line of High Street South $86^{\circ} 33'$ East 412 feet more or less to the place of beginning, containing 10.20 acres, more or less. Excepting therefrom two strips of ground heretofore conveyed leaving the above description 9.36 acres, more or less.

Being the same premises conveyed to Clement C. Romshe by Royal C. Leslie and wife, by deed dated May 9, 1927, and recorded in Volume 251, page 452, Deed Records of Clark County, Ohio.

Situate in the City of Springfield, County of Clark and State of Ohio, and bounded and described as follows:

Being Lot No. 2832 as number d and designated on the Bachtle heirs plat, recorded in Volume 1, page 235, Plat Records of Clark County, Ohio.

Being the same premises conveyed to C. C. Romshe by R. C. Leslie and wife by deed dated October 15, 1927, and recorded in Volume 254, page 53, Deed Records of Clark County, Ohio.

Situate in the City of Springfield, County of Clark and State of Ohio and being the South half of the following described premises:

Being Lot No 190 as numbered and designated on plat of Maplewood Addition to said City, recorded in Volume 6, page 51, Plat Records of Clark County, Ohio.

Being the same premises conveyed to C. C. Romshe by Nina M. Price and her husband by deed dated September 20, 1927, and recorded in Volume 256, page 141, Deed Records of Clark County, Ohio.

Situate in the City of Springfield, County of Clark and State of Ohio and being Lot No. 7372 as the same is numbered and designated on the plat of "Kenwood Heights".

Situate in the Township of Springfield, County of Clark and State of Ohio, being the North half of Lot No. 474 as numbered and designated on Home City Place Addition.

Fees \$10.76

George W. Benham, Sheriff
By F. W. Cory.....Deputy

EXECUTION DOCKET, UNION COUNTY

COMMON

LANGHOLTZ BROTHERS, WAPARONETA, OHIO P.30197-4

COST BILL

Dolls. Cts. Dolls. Cts.

Judg.

322.39.

Att'ys for Plaintiff

Att'ys for Defendant

No. of Case 12609

Petition Filed 19

Clairborne Finance Co.

Ben vs. Potts.

Sheriff
Received
10 A.M.
case has
this writ
Plaintiff.

PROCEEDINGS

Sheriff's Return.

Sheriff's Office Union Co. Ohio April 12-1930.
 Received this writ on the 18th day of December 1929, at
 10 A.M. and pursuant to its command, this
 case having been settled between parties, I return
 this writ this 10th day of April 1930, by order of
 Plaintiff's Atty. F. LeRoy Allen, no money made.

J. B. Lurgiel Sheriff
 By Mary E. Chire Deputy

ance Co.

EXECUTION DOCKET, UNION COUNTY

COMMON

LANGHORSE BROTHERS, WAFARONETA, OHIO P.30197-4

COST BILL

Dolls. Cts. Dolls. Cts.

Att'ys for Plaintiff

Att'ys for Defendant

No. of Case / 2687.

Petition Filed

19

Globe Fertilizer Co.

vs. Ralph O. Daniels.

Appraisal of Goods and Chattels

We, the undersigned disinterested freeholders and residents of Union County, and State of Ohio, having been duly summoned and sworn by J. B. Lingrel Sheriff of said County, impartially to appraise upon actual view, the following described goods and chattels, to-wit:

1 bay mare	\$40.00
1 brown horse	10.00
1 black jersey cow	75.00
1 brindle cow	75.00
1 brown jersey cow	75.00
1 holstein cow	75.00
1 yellow jersey cow	60.00
2 ewes	10.00
1 farm wagon	10.00
1 grain drill	60.00
1 manure spreader	40.00
1 Fordson Tractor	50.00
1 2 bottom plow	80.00
1 Tractor Disc	50.00
1 cultivator	15.00
1 grain binder	25.00
1 Chevrolet Coach Automobile	75.00
2 sets work harness	15.00

to be sold on an Execution issued from the Court of Common Pleas of said County, in the action of Globe Fertilizer Company plaintiff, against Ralph O. Daniels defendant, do forthwith, after actual view of said goods and chattels, make return and say that the same are of the real value in money of \$299.00 Dollars.

Given under our hands this 18th day of April 1930.

R. Ackerman
Lauer Lingrel

State of Ohio, Union County:

I hereby certify that the within Appraisers R. Ackerman and Lauer Lingrel are freeholders and residents of said County, and were duly summoned and sworn by me to appraise, the within described goods and chattels, this 18th day of April 1930.

J. B. Lingrel.....Sheriff
By Mary E. Cline....Deputy

P.
upon
fol
1 b
cow
\$75
\$40
1 c
2 s
Thi
to
\$6.6

PROCEEDINGS

SHERIFF'S RETURN.

Sheriff's Office, Union County, Ohio
October 30th 1930.

Received this writ on the 26th day of March 1930, at 3 o'clock P.M., and pursuant to its command I levied on the 18th day of April 1930, upon the following goods and chattels belonging to Ralph O. Daniels as follows:

1 bay mare, \$40; 1 brown horse, \$10; 1 black jersey cow, \$75; 1 brindle cow, \$75; 1 brown jersey cow, \$75; 1 holstein cow, \$75; 1 yellow jersey cow, \$75; 2 ewes, \$10; 1 farm wagon, \$10; 1 grain drill, \$60; 1 manure spreader, \$40; 1 Fordson Tractor, \$50; 1 2 bottom plow, \$80; 1 Tractor disc, \$50; 1 cultivator, \$15; 1 grain binder, \$25; 1 chevrolet coach automobile, \$75; 2 sets work harness, \$15;

This writ returned unsatisfied because of the fact that there were found to be prior liens upon said property which prevent sale of sale,

\$6.66

J.B. Lingrel.....Sheriff
My Mary E. Cline..Deputy

s of Union
by J. B.
ctual view,

as of said
gainst
said goods
al value in

nd Lauer
duly
ds and

iff
uty

EXECUTION DOCKET, UNION COUNTY

COMMON

LATHROP BROTHERS, WYANDOTA, OHIO P-50197-4

COST BILL

Dolls. Cts. Dolls. Cts.

Judgment

193 70

Att'ys for Plaintiff

Att'ys for Defendant

No. of Case 12556.

Petition Filed Oct 8 1929.

Richwood Lumber Co.
Pltf

v.

Federal Brass & Mfg Co.
Def.

PROCEEDINGS

ed Oct 8 1929.

ber Co.
Pdtf
+ Mfg Co.
ref.

SHERIFF'S RETURN

Sheriff's Office, Union County, Ohio,
April 26, 1930.

Received this writ on the 26th day of February 1930, at 3 o'clock P.M., and pursuant to its command on the 12th day of March 1930, I received from Scott Van Etten, a check for \$50.00 payment on Judgment, and on the 2nd day of April, 1930, I received from Scott Van Etten, a check for \$50.00 payment on Judgment, and on the 26th day of April, 1930, I received from Scott Van Etten, a check for \$110.68 balance of Judgment, interest and costs in full. I return this writ this 26th day of April, 1930, money made without levy. Sheriff's fees retained on this writ.

Fees \$2.68

J. B. Lingrel.....Sheriff
By Mary E. Cline.....Deputy

EXECUTION DOCKET, UNION COUNTY

COMMON

LANSHORST BROTHERS, WAFAROWETA, OHIO P-30197-4

COST BILL

Dolls. Cts. Dolls. Cts.

Judgment

\$369.20

Att'ys for Plaintiff

Att'ys for Defendant

No. of Case 12715

Petition Filed May 6 1930

C. D. Winston

Petf.

vs.

J. A. Mills and Grace Mills
Def

Received
1 o'clock
on the 8th
at requ
made

Fees \$2.19

PROCEEDINGS

Sheriff's Office Delaware County, Ohio
May 8, 1930.

Received this writ on the 6 day of May 1930 at
10 o'clock P.M. and pursuant to its command.
on the 8th day of May 1930 this writ returned
at request of counsel for Plaintiff, "no money
made"

Fees \$2.19

Deley E. Main, Sheriff.
By J. M. Schaffner Deputy.

May 6 1930

tf.

Grace Mills

ef

EXECUTION DOCKET, UNION COUNTY

COMMON

LANSHORST BROTHERS, WAPARONETA, OHIO P-30197-1

COST BILL

Doll. Cts. Doll. Cts.

Judgment

582.96.

Att'ys for Plaintiff

Att'ys for Defendant

No. of Case 12716.

Petition Filed May 8 1930.

Mrs. F. A. Owens
vs.
H. A. Snyder.

APPRAISAL OF GOODS AND CHATTELS.

We, the undersigned disinterested freeholders and residents of Union County, and State of Ohio, having been duly summoned and sworn by J.B. Lingrel, Sheriff of said County, impartially to appraise upon actual view, the following goods and chattels, to-wit:

- 1 brown mare 9 years old \$150.00
- 1 brown mare 9 years old 150.00
- 2 red grade guernsey cows 150.00
- 3 spotted grade guernsey cows 240.00
- 1 registered guernsey cow 150.00
- 1 registered guernsey cow 150.00
- 1 registered guernsey cow 150.00
- 1 registered guernsey cow 150.00
- 1 guernsey heifer 3 years old (Royal Maid) 100.00
- 1 registered heifer calf 1 year old 50.00
- 1 grade heifer calf 1 year old 50.00
- 1 bull calf 6 months old (guernsey) 30.00
- 1 heifer calf 6 months old (guernsey) 30.00
- 1 short yearling guernsey heifer 40.00
- 2 guernsey heifer calves 6 months old 50.00
- 1 bull 200.00
- 1 manure spreader 50.00
- 1 corn planter 10.00
- 1 grain drill 10.00
- 1 farm wagon and rack 30.00
- 1 land roller 5.00
- 1 riding breaking plow 10.00
- 1 disc harrow 10.00
- 1 milk wagon 10.00
- 1 Automobile (Pontiac Sedan) Engine No. P156088 200.00

to be sold on an execution issued from the Court of Common Pleas of said County, in the action of Mrs. F.A. Owen Plaintiff, against D.A. Snyder Defendant, do forthwith after actual view of said goods and chattels, make return and say tha the same are of the real value in money of \$2155.00 Dollars.

Given under our hands this 9th day of May, 1930.

Lauer Lingrel :
M. Murphy : Appraisers.

and
the
1 b
grad
ed
\$150
(Roy
heif
\$40
spre
rack
\$10
Mod
On
Tri
of
And
the
writ

PROCEEDINGS

led May 8 1930

end

Y

s of
rn
pon

f said
yder
ls,

SHERIFF'S RETURN

Sheriff's Office, Union County, Ohio.
June 10, 1930.

Received this writ on the 8th day of May 1930, at 3 o'clock P.M., and pursuant to its command I levied on the 9th day of May 1930, upon the following goods and chattels belonging to D.A. Snyder, as follows:- 1 brown mare, 9 years old, \$150; 1 brown mare, 9 years old, \$150; 2 red grade juernsey cows, \$150; 3 spotted grade guernsey cows, \$240; 1 redistered Guernsey cow, \$150; 1 registered Guernsey cow, \$150; 1 registered cow, \$150; 1 registered Guernsey cow, \$150; 1 Guernsey heifer 3 years old named (Royal Maid) \$100; 1 registered heifer calf 1 year old, \$50; 1 grade heifer calf 1 year old, \$50; 1 bull calf 6 months (Guernsey) \$30; 1 heifer calf 6 months old (Guernsey) \$30; 1 short yearling Guernsey heifer \$40; 2 Guernsey heifer calves 6 months old, \$50; 1 Bull, \$200; 1 manure spreader, \$50; 1 corn planter, \$10; 1 grain drill, \$10; 1 farm wagon and rack, \$10; 1 land roller, \$5; 1 riding breaking plow, \$10; 1 disc harrow, \$10; 1 milk wagon, \$10; 1 Automobile (Pontiac Sedan) Engine No P156088, Model 1927.

On the 28th day of May, 1930, I caused to be advertised in the Marysville Tribune the above described goods and chattels to be sold on the 9th day of June, 1930, at 1 o'clock, P.M., of said day. And on the 28th day of May, 1930, a Court Order was filed which set aside the Judgment, case having been settled between parties, I return this writ on money made, costs paid.

J.B. Lingrel.....Sheriff
By Mary E. Cline.....Deputy

EXECUTION DOCKET, UNION COUNTY

COMMON

LANDHURST BROTHERS, WAFARONETA, OHIO P-30197-1

COST BILL

Dolls. Cts. Dolls. Cts.

Judgment

396.69.

Att'ys for Plaintiff

Att'ys for Defendant

No. of Case 12655

Petition Filed Feb 25 1930.

H. M. Hare Receiver.

vs.

Irene S. Zeigler.

Sheriff's
Received
3 o'clock
after a
and chat
I return

PROCEEDINGS

Sheriff's Return.

Sheriff's Office, Union Co, Ohio. May 10-1930.
Received this writ on the 6th. day of May 1930, at
3 o'clock P.M. and pursuant to its command
after a due and diligent search finding no goods
and chattels and no real estate upon which to levy
I return this writ nothing found, no money made.

J. B. Lingiel Sheriff
By: Mary E. Clive Deputy

Feb 25 1930.

reiver.

EXECUTION DOCKET, UNION COUNTY

COMMON

LANSHORST BROTHERS, WAPARONETA, OHIO P-30197-4

COST BILL

Dolls. Cts. Dolls. Cts.

Judgment

11, 334.81

Att'ys for Plaintiff

Att'ys for Defendant

No. of Case 12309

Petition Filed Nov 7 1928

Buckeye State Building *
* Loan Co.

Pltf.

Cyril B. Harpster et al.

Mabel M. Heibel.

Def.

The Alton Co.

Elana H. Livingston

Cyril B. Harpster

Edna W. Harpster

A.M.
1930
Cour
(1.)
U.S.
7 ac
by d
offi
foll

inbe
7 ac
corn
trac
7 ac
63 d
222.
sout
sout
cont

(2.)
feet
Beth
Elmw
east
erly
inch
north
dire
a po
rods
of 15

\$3.5

PROCEEDINGS

ed Nov 7 1928.

Building *

Pltf.
vs et al.
Plf.

SHERIFF'S RETURN.

Sheriff's office, Franklin County, Ohio.
May 23rd 1930.

Received this writ on the 21st day of May 1930, at 9 o'clock A.M., and pursuant to its command I levied on the 21st day of May 1930, upon the following described real estate situated in the County of Franklin, State of Ohio, and in the Township of Sharon:

(1.) Being in and a part of Quarter 3, Township 2, range 18, U.S. Lands and being a tract off of the west end of that certain 7 acre tract conveyed by Albert Coe and Oma B. Coe to Carolyn Taylor by deed as the same is shown of record in D.B. 686 p. 136 Recorder's Office, Franklin County, Ohio, and more particularly described as follows:-

Beginning at an iron pipe at the southwest corner of the hereinbefore mentioned 7 acre tract; thence with the west line of said 7 acre tract N. 0 deg. 12' E. 223.14 feet to a stake at the northwest corner of said 7 acre tract; thence with the north line of said 7 acre tract N. 88 deg. 57' E. 974.94 feet to an iron pin; thence across said 7 acre tract S. 61 deg. 02' W. 128.13 feet to an iron pin; thence 63 deg. 03' W. 81.94 feet to an iron pin; thence S. 52 deg. 51' W. 222.2 feet to an iron pin; thence S. 49.5 feet to an iron pin in the south line of the hereinbefore mentioned 7 acre tract; thence with the south line of said 7 acre tract W. 598.6 feet to the place of beginning, containing 3.808.

Free and clear except taxes due Dec. 1929, and thereafter.

(2.) Beginning at a point in the middle of the Elmwood Pike 40 rods 7 feet and 8 inches northwest of the intersection of said pike with the Bethel Pike, thence in a northerly direction with the center of said Elmwood Pike, 14 rods to a point about 2 poles southeast of the southeast corner of lands owned by Christian P. Sammett; thence in a westerly direction with said Sammett's south line 67 rods, 5 feet and 2 inches to a point in the south line of said Sammett's land and in the northeast corner of land owned by Ralph Garner; thence in a southerly direction with said Garner's east line 14 rods 13 feet and 2 inches to a point in said Garner's east line; thence in an easterly direction 74 rods 6 feet and 6 inches to the place of beginning, containing 6 acres of land more or less.

This writ returned by order of plaintiff's attorney.

Harry T. Paul Sheriff of
Frankline County, Ohio.

By Ross Anderson Deputy.

\$3.50

EXECUTION DOCKET, UNION COUNTY

COMMON

LAUGHORST BROTHERS, WAPARONETA, OHIO P-30197-4

COST BILL

Doll. Cts. Doll. Cts.

Att'ys for Plaintiff

Att'ys for Defendant

No. of Case 12728

Petition Filed May 19 1930

W. C. McKee

vs.

J. A. Cummins

Appraisal of Goods and Chattels

We, the undersigned disinterested freeholders and residents of Union County, and State of Ohio, having been duly summoned and sworn by J.B. Lingrel Sheriff of said County impartially to appraise upon actual view, the following described goods and chattels, to-wit:

1 gray gelding	\$70.00
1 dark gray gelding	40.00
1 spotted cow 4 yrs. old	90.00
1 spotted cow 3 yrs. old	75.00
1 spotted cow 3 yrs. old with horns	70.00
1 jersey cow 4 yrs. old	70.00
1 spotted cow 5 yrs. old	90.00
1 black cow 3 yrs. old	75.00
1 spotted cow 6 yrs. old	100.00
1 brindle cow 9 yrs. old	70.00
1 farm wagon	10.00
1 disc harrow and planter	5.00
1 mowing machine	50.00
1 hay loader	15.00
2 harrows	30.00
2 cultivators	5.00

to be sold on an Execution issued from the Court of Common Pleas of said County, in the action of W.C. McKee Plaintiff, against J.A. Cummins Defendant, do forthwith after actual view of said goods and chattels, make return and say that the same are of the real value in money of \$845.00 Dollars.

Given under our hands this 19th day of May 1930.

E.C. Jackson
J.I. Myers.

State of Ohio, Union County:

I hereby certify that the within Appraisers E.C. Jackson and J.I. Myers are freeholders and residents of said County, and were duly summoned and sworn by me to appraise, the within described goods and chattels, this 19th day of May 1930.

J.B. Lingrel.....Sheriff
By Mary E. Cline.....Deputy

P.M.,
upon
follc
1 gra
\$90;
\$70;
black
cow
1 mow
\$5;
1 ret

\$5.22

PROCEEDINGS

May 19 1930

SHERIFF'S RETURN

Sheriff's Office, Union County, Ohio.

Received this writ on the 19th day of May 1930, at 4 o'clock P.M., and pursuant to its command I levied on the 19th day of May 1930, upon the following goods and chattels belonging to T.A. Cummins, as follows:

1 gray gelding, \$70; 1 dark gray gelding, \$40; 1 spotted cow 4 yrs. old, \$90; 1 spotted cow, 3 yrs. old \$75; 1 spotted cow 3 yrs. old with horns, \$70; 1 jersey cow 4 yrs. old, \$70; 1 spotted cow, 6 yrs. old, \$90; 1 black cow, 3 yrs. old, \$75; 1 spotted cow, 6 yrs. old, \$100; 1 brindle cow 4 yrs. old, \$70; 1 farm wagon, \$10; 1 disc harrow and planter, \$5; 1 mowing machine, \$50; 1 hay loader, \$15; 2 harrows, \$30; 2 cultivators, \$5;

I return to this writ case settled between parties no money made.

\$5.22

J.B. Lingrel.....Sheriff
By Mary E. Cline.....Deputy

said

is,

duly
nd

ff
ty

EXECUTION DOCKET, UNION COUNTY

COMMON

LARGEST MERCHANTS, WAPARONETA, OHIO F-30197-4

COST BILL

Dolls. Cts. Dolls. Cts.

Judgment

207 76

Att'ys for Plaintiff

Att'ys for Defendant

No. of Case 12683

Petition Filed March 24 1930

Richwood Banking Co

vs.

Clara A. He Long

Rec
A.M., an
1930, up
to-wit:
Six
head she
1 s
in the M
1 s
describe
Sit
Township
describe
beginning
lands of
the cent
corner o
the east
corner o
west 22
land; th
Elm tree
the sout
degrees
R.W. Cla
11 degre
two (22)
(Describ
County o
I also d
of the w

Aft
\$7.80 to
May, 193
of the p
of union

\$13.48

PROCEEDINGS

led March 24 1930

ing Co

Long

SHERIFF'S RETURN

Sheriff's Office Marion County, Ohio.
May 26, 1930.

Received this writ on the 26th day of March 1930, at 9 o'clock A.M., and pursuant to its command I levied on the 28th day of March 1930, upon the following described chattels of Mrs. Clara A. DeLong to-wit:

Six feeding hogs, 5 hampshire brood sows, 1 Guernsey cow, 3 head sheep (ewes), 1 Shropshire buck 1 bay mare 11 years old.

I also did on the 15th day of May, 1930, advertise said chattels in the Marion Star for ten days previous to sale.

I also did on the 14th day of May, 1930, levy on the following described real estate as the property of Clara A. DeLong to-wit:

Situated in the County of Marion in the State of Ohio and in the Township of Bowling Green and V. & M. Survey #9963 and bounded and described as follows:

Beginning at a stone in the center of the Wilson Road and corner to lands of R.V. Clayton, Rachel Bell and J.F. Stallsmith; thence with the center of said road south 78 1/2 degrees 78 rods to the southeast corner of a 3 acre lot of land belonging to Huldah Bonham; thence with the east line of said lot N 11 degrees 22.81 rods to the northeast corner of said lot; thence with the north line of said lot 78 1/2 degrees west 22 rods to a stake in the east line of J.D. and J.F. Guthery's land; thence with the east line of said Guthery's line from which an Elm tree bears north 79 1/2 east 9 1/2 links; line marked tree: thence with the south line of Guthery's land and R.W. Clayton's land north 78 1/2 degrees east 100 rods to a stake in the west line of the old part of R.W. Clayton's land; thence with the west line of said old part of farm 11 degrees east 40 rods to the place of beginning containing twenty two (22) acres 1/4 land more or less.

(Described as contained in Vol. 142 page 431 Deed Records of Marion County Ohio).

I also did on the 26th day of May, 1930, sell the following property of the within named defendant Mrs. Clara A. DeLong to-wit:

1 horse-----	\$4.00
2 sheep-----	9.00
cow & calf-----	39.00
Total \$52.00	

After retaining my fees of \$13.48 and paying advertising bill of \$7.80 to The Harding Publishing Company I did on the 26th day of May, 1930 return this writ partially satisfied together with the balance of the proceeds of the sale amounting to \$30.72 to the clerk of Courts of Union County, Ohio, whereon this writ is returned.

\$13.48

John J. Francis Sheriff of
~~Franklin~~ Marion County, Ohio.

Marion

EXECUTION DOCKET, UNION COUNTY

COMMON

LAWHURST BROTHERS, WAPARONETA, OHIO P-30197-4

COST BILL

Dolls. Cts. Dolls. Cts.

Att'ys for Plaintiff *Wm J. Porter*

Att'ys for Defendant

No. of Case *12620*

Petition Filed *19*

Transcript filed Dec 31-1930

John L. Loughery
Pltf

vs.

Federal Brass + Mfg Co.
Def.

A.M.
Por
asi
I r
\$.7

A.M.
ing m
isfle
\$.75

is relea

PROCEEDINGS

Sheriff's Return

SHERIFF'S RETURN

Sheriff's Office, Union County, Ohio.
June 14th 1930.

Received this writ on the 17th day of March 1930, at 10 o'clock A.M., and pursuant to its command was ordered by Attorney William J. Porter not to make a levy as there was motion filed to vacate and set aside judgment.

I return this writ this 14th day of June, 1930, no money made.

\$.75

J.B. Lingrel.....Sheriff
By Mary E. Cline.....Deputy

SHERIFF'S RETURN

Sheriff's Office, Union County, Ohio.
October 10th 1930.

Received this writ on the 4th day of October 1930, at 10 o'clock A.M. and pursuant to its command after a due and diligent search finding no goods and chattels upon which to levy I return this writ unsatisfied, no money made.

\$.75

J.B. Lingrel.....Sheriff
By Mary E. Cline.....Deputy

This 15th day of September, 1939 said judgment is released, costs paid.

*William J. Porter, Attorney
for the Plaintiff - John L. Langley*

Porter
led 19
writ filed Dec 31-1930
ery
Def
mfg Co.
lef.

LARGEST BROTHERS, WAPARONETA, OHIO P-30197-4

COST BILL

Doll. Cts. Doll. Cts.

Att'ys for Plaintiff

Att'ys for Defendant

No. of Case 12744

Petition Filed June 17, 1930

The M^c. Daniel Motor Co.
Plff.

vs.

Mrs. Maggie Caches et al
Def.

Appraisal of Goods and Chattels.

We, the undersigned disinterested
freeholders and residents of Union County,
and State of Ohio, having been duly
summoned and sworn by J. B. Lingrel
Sheriff of said County, impartially to
appraise upon actual view, the following
described goods and chattels, to-wit:

One Hudson Sedan Automobile \$65.00
to be sold on an Execution issued from the
Court of Common Pleas of said County,
in the action of The M^c. Daniel Motor Co.
Plaintiff, against Mrs. Maggie Caches
et al Defendants, do forthwith, after
actual view of said goods and chattels,
make return and say that the same are
of the real value in money of \$65.00 dollars.

Given under our hands this 19th day of
June 1930.

Ray Stemmens
R. H. Roberts

State of Ohio, Union County:

I hereby certify that the within Appraisers
Ray Stemmens and R. H. Roberts are freeholders
and residents of said County, and were duly
summoned and sworn by me to appraise,
the within described goods and chattels, this
19th day of June 1930.

J. B. Lingrel Sheriff
By Mary E. Clinch Deputy

and
the
aches
(one lu
And or
real e
Real P
the VI
Beginn
by JCh
210 fe
East l
pre is
June,
of Dec
Maskel
in Uni
On the
advert
Hudson
of one
there
the hi
I retu
money

\$9.08

Nov 25
A
having be
released

PROCEEDINGS

SHERIFF'S RETURN

Sheriff's Office, Union County, Ohio.
July 17th, 1930.

Received this writ on the 17th day of June 1930, at 2 o'clock P.M., and pursuant to its command I levied on the 18th day of June 1930, upon the following goods and chattels belonging to John Eches and Faggie Eches as follows:
One Hudson Sedan Automobile, \$65;
And on the same I made a Court House Levy upon the following described real estate in the name of Maggie Eches,
Real Estate, situate in the County of Union, in the State of Ohio, and in the Village of Richwood, and bounded and described as follows:
Beginning at the Southeast corner of lot herefore conveyed to Theo. Phelps by John Maskell and running parallel West with said line of Theo. Phelps, 210 feet; thence north 50 feet; thence East parallel north line 210 feet to East line; thence South 50 feet to the place of beginning, being part of premises conveyed to Adeline Maskell by William Phillips, on the 17th day of June, A.D. 1876. Recorded in Vol. 42, page 634, Union County, Ohio, Records of Deeds. Said premises conveyed to Theo. Phelps December 26, 1904, by John Maskell & wife, and received for record Jan. 12, 1885; Recorded in Vol. 59, in Union County of Record of Deeds.
On the 20th day of June, 1930, by order of Plaintiff's Attorney, I caused advertisement to be made in the Marysville Tribune to offer for sale one Hudson Sedan Automobile on the 1st day of July, 1930, at or about the hour of one o'clock P.M., at Ray Slemmons Garage at Richwood Ohio, and then and there came Ray Slemmons who bid for the same the sum of \$7.50 this being the highest and best bid offered for said Automobile.
I return this writ this 17th day of July, 1930, \$7.50 being the amount of money made on this Judgment.

\$9.08

J. B. Lingrel.....Sheriff
By Mary E. Cline,....Deputy

Nov 23rd 1941

A full satisfaction of the within judgment and costs having been received by plaintiff the within execution is hereby released
Allen & Allen
Attorneys for Plaintiff.

led June 17, 1930

Motor Co.
Def.

et al
Def.
Chattels.

interested
Union County,
been duly
J. B. Lingrel
impartially to
the following
to wit:
Automobile \$65.00
issued from the
of said County,
Daniel Motor Co.
Maggie Eches
and chattels,
at the same are
of \$65.00 dollars.
to this 17th day of

Slemmons
Roberts
ity:
written Appraisers
Roberts are freeholders
, and were duly
me to appraise,
and chattels, this

Lingrel Sheriff
Mary E. Cline Deputy

EXECUTION DOCKET, UNION COUNTY

COMMON

LANGHORST BROTHERS, WAPARONETA, OHIO P-30197-4

COST BILL

Dolls. Cts. Dolls. Cts.

Judgment

574 12.

Att'ys for Plaintiff West and Campbell.

Att'ys for Defendant

No. of Case 12364

Petition Filed Jan 9 1929.

Bellefontaine Finance Co.

vs.

Hubert Baughman et al.

Received to
A.M. and
1930, directed
upon the fo
Johnson, an
bled from
to Rae F J
The undi

Fees \$2.50

January
and F
released

PROCEEDINGS

Campbell.

Jan 9 1929.

Co.

an et al.

Sheriff's Returns June 12-1930.

Received this writ on the 12 th. day of June 1930 at 11 o'clock. A.M. and pursuant to its command on the 12 th. day of June. 1930, directed by Plaintiff's Attorney, I made a Court House levy upon the following Real Estate in the names of Race F Johnson, and Irma M. Johnson, described as follows; Alced from J. H. Baughman and Marika L. Baughman to Race F Johnson and Irma M. Johnson Vol. 141-336. The undivided one-half interest in,

Real Estate situated in the County of Union, in the State of Ohio, and in the Village of Marysville, and bounded and described as follows: Beginning at the Northwest corner of Margaret Randall's Lot on West Seventh Street, and in the south margin of said Seventh Street; thence southerly with said Randall's west line to the north margin of an alley; thence westerly with the north margin of said alley 48 feet to a stake; thence northerly parallel with Randall's west line to the south margin of Seventh Street; thence Easterly with the south margin of said Street 48 feet the place of beginning.

Fees \$2.50

J. B. Lingrel Sheriff
By Mary E. Chue Deputy.

January 19-1931- The Lien of the Bellfontaine Loan and Finance Company of Bellfontaine is hereby released this day- see Journal 30 page 219-

Floyd C. Kerns Clerk.
M. N. Deputy.

EXECUTION DOCKET, UNION COUNTY

COMMON

LANGHORST BROTHERS, WAPARONETA, OHIO F-30197-4

COST BILL

Dolls.	Cts.	Dolls.	Cts.
101	75		

Judgment

Att'ys for Plaintiff Harry W. Crist.

Att'ys for Defendant

No. of Case 12755

Petition Filed June 28 1930.

F. E. Parsons

vs.

Chas B. Dodge Jr.

Sheriff's Office
 Received at
 A.M. and
 1st day of
 follows.
 On the 3rd
 of July 1930
 and costs.
 I return to
 Sheriff's Office

Appraisal of Goods and chattels

We, the undersigned disinterested freeholders and residents of Union County, and State of Ohio, having been duly summoned and sworn by J.E. Lingrel Sheriff of said County impartially to appraise upon actual view, the following described goods and chattels, to-wit:

the undivided one-half interest in	
10 acres of wheat	40.00
12 " " corn	70.00
and all of	
15 acres of timothy	100.00
1 Dark jersey cow	75.00

to be sold on an Execution issued from the Court of Common Pleas of said County, in the action of F.E. Parsons Plaintiff, against Charles E. Dodge Jr. Defendant do forthwith, after actual view of said goods and chattels, make return and say that the same are of the real value in money of \$285.00 dollars.

Given under our hands this 1st day of July 1930.

George Singer
 Lauer Lingrel

State of Ohio, Union County:

I hereby certify that the within Appraisers George Singer and Lauer Lingrel are freeholders and residents of said County, and were duly summoned and sworn by me to appraise, the within described goods and chattels, this 1st day of July 1930.

J.E. Lingrel Sheriff
 By Mary E. Cline Deputy

PROCEEDINGS

Crist.

led June 28 1930.

W.

idents of
and sworn
ise upon
-wit:

pleas of
st Charles
aid goods
real value

nger and
and were
ibed goods

riff
eputy

Return.

Sheriff's Office, Union County, Ohio July 5, 1930.

Received this writ on the 1st day of July, 1930 at 8 o'clock A.M. and pursuant to its command I levied on the 1st day of July on the following goods and chattels, as follows: see list of chattels on opposite page.

On the 3rd day of July, 1930, I received from Chas. B. Dodge Jr. \$ 117.11. this being the full amount of judgment interest and costs.

I return this writ this 5th day of July 1930, money made. Sheriff's fees and appraisers fees retained.

J. B. Lingrel Sheriff
By: Mary E. Chase Deputy.

EXECUTION DOCKET, UNION COUNTY

COMMON

LANGHORN BROTHERS, WAPARONETA, OHIO P-30197-1

COST BILL

Dolls.	Cts.	Dolls.	Cts.

Judgment

Att'ys for Plaintiff

Gwynn Sanders

Att'ys for Defendant

No. of Case 12756

Petition Filed June 30 1930

Edna E. Tanner - Executrix of the
Estate of Jessie Fremont Tanner dec'd.
vs.
Sam Baker

Appraisal of Goods and Chattels

To, the undersigned disinterested freeholders and residents of Union County, and State of Ohio, having been duly summoned and sworn by J.B. Lingrel Sheriff of said County, impartially to appraise upon actual view, the following described goods and chattels, to-wit:

1 bay horse	\$50.00
1 gray horse	25.00
1 Oliver corn plow	15.00
1 breaking plow	5.00
1 wagon and rack	25.00
1 Deering mowing machine	20.00
800 bushels corn	600.00
1/2 interest in 15 acres of growing corn	40.00

to be sold on an Execution issued from the Court of Common Pleas of said County, in the action of Edna E. Tanner plaintiff, against Sam Baker defendant, do forthwith, after actual view of said goods and chattels make return and say that the same are the real value in money of \$780.00 dollars.

Given under our hands this 1st day of July 1930.

Chet Newhouse
Lauer Lingrel

State of Ohio, Union County:

I hereby certify that the within Appraisers Chet Newhouse and Lauer Lingrel are freeholders and residents of said County, and were duly summoned and sworn by me to appraise, the within described goods and chattels, this 1st day of July 1930.

J.B. Lingrel.....Sheriff
By Mary E. Cline.....Deputy

and pu
the gc
\$50; 1
1 wagc
\$600;
I retu
attorn
\$6.18

PROCEEDINGS

Sanders.

filed June 30 1930.

Executrix of the
estate of Lanner/dec'd.

of
corn
upon

of
and
chattels

d
ere
oods

SHERIFF'S RETURN.
Sheriff's Office, Union County, Ohio
December 10th 1930.

Received this writ on the 1st day of July 1930, at 11 o'clock A.M.,
and pursuant to its command I levied on the 1st day of July 1930, upon
the goods and chattels belonging to Sam Baker, as follows: 1 bay horse,
\$50; 1 gray horse, \$25; 1 Oliver corn plow, \$15; 1 breaking plow, \$5;
1 wagon and rack, \$25; 1 Deering mowing machine, \$20; 800 bushels corn
\$600; 1/2 interest in 15 acres of growing corn \$40;
I return this writ this 10th day of December, 1930, by order of Plaintiff's
Attorney Gwynn Sanders no money made.

\$6.18

J.B. Lingrel.....Sheriff
By Mary E. Cline.....Deputy

EXECUTION DOCKET, UNION COUNTY

COMMON

LANGRISH BROTHERS, WAPARONETA, OHIO F-20197-4

COST BILL

Dolls. Cts. Dolls. Cts.

Att'ys for Plaintiff

Att'ys for Defendant

No. of Case 11740.

Petition Filed June 3 1926.

C.E. Goodrich.

vs.

Harvey M. Wedding.

Sheriff's
Received
2 o'clock
finding
upon wh
75¢

PROCEEDINGS

Return -

Sheriff's Office Union County, Ohio. June 12th 1930.
Received this writ on the 29th day of October 1929 at
2 o'clock P.M. and pursuant to its command
finding no goods and chattels and no Real Estate
upon which to levy, I return this no money made.

75¢

J. B. Lingel Sheriff
By: Mary E. Chue deputy

Filed June 3 1926.

ding.

EXECUTION DOCKET, UNION COUNTY

COMMO

LANGHORST BROTHERS, WAPARONETA, OHIO P-50197-4

COST BILL

Dolls. Cts. Dolls. Cts.

Judgment

962.78
~~962~~

Att'ys for Plaintiff

Gwynn Sanders

Att'ys for Defendant

No. of Case 12765

Petition Filed July 9 1930

M. L. Fox, B. F. Beem and
Jas. Kinikin, Trustees of
Mausoleum,

vs.

Marion C. Kagay.

Sheriff's Office
Received to
P. M. and
Plaintiff's
day of July
make a
and in
described

Real E
of Oh
Addit
I refe
said A
Marysv

Also,
State
the ce
Anders
31.68
16 pol
Road);
center
W. to
more c
deceas
Deeds
Also,
Barker
thence
middle
of the
poles
S. 16
more c
deceas

Also,
State
at a s
200 ac
Survey
stone
acres
of the
W. 97.
Hill t
103.64
said l
land.
Except
Allen,
the ce
(1000
of B.F
stone
land;
Zebolt
the pl
stand
descr
descri
refere

Also,
in the
Being
Villag
made t
Record

STATE OF OHIO, UNION COUNTY, SS.

IN THE COURT OF COMMON PLEAS

Execution Doc. 39 Page 120

M. L. FOX, B. F. BEEM and
JAS. KINIKIN, trustees of
THE MAUSOLEUM CO.,

Case No. 12765.

Plaintiffs,

vs.

Judgement \$962.78 and

MARION C. KAGAY,

interest from July 9,

Defendant.

1930.

For a valuable consideration, the receipt of which is hereby acknowledged, we, M. L. Fox, B. F. Beem and Jas. Kinikin, trustees of The Mausoleum Co., do hereby release and discharge from all lien, incumbrance, charge, claim or interest which we may have therein by virtue of the above mentioned judgement, the following described property, to-wit:

Situated in the County of Union and State of Ohio and Village of Richwood, being part of Survey No. 6293, and being two and one third acres off the south end of the five acre lot taken off the east side of the following described tract of land and conveyed to George W. Court by W.H.Conkright, viz:-

Beginning at a stake in the center of the Waldo and Bellefontaine State Road; thence N. 17 deg. 30' W. 90 poles to a stake, corner to a lot once sold to James Baker by Charles P. Morse; thence N. 85 deg. E. 36 poles to a stake, corner to a lot sold by Silas G. Strong to Catherine Carney; thence S. 17 deg. 30' E. 88 poles to the S. W. corner of said Carney lot; thence S. 72 deg. 30' W. 36 poles to the place of beginning, containing twenty acres, more or less. The five acre lot herein referred to being off the east side of said twenty acre tract and of equal width from North to South. Said two and one third acres herein described being the same premises conveyed to Charles E. Kagay and Marion C. Kagay by Martha W. Stevenson and husband by deed dated April 1, 1914, recorded in Vol. 110, page 98, Union County, Ohio, Records of Deeds.

without, however, waiving or in any manner affecting our lien charge or incumbrance upon any lands other than the land hereinbefore particularly described.

In witness whereof, we have hereunto set our hands this

3 day of July, 1931.

PROCEEDINGS

Sheriff's Office Union County, Ohio July 11-1930.
 Received this writ on the 10th day of July, 1930 at 4 o'clock
 P. M. and pursuant to its command by order of
 Plaintiff's Attorney Gwynn Sanders, I did on the 11th
 day of July 1930, at or about the hour of 10 o'clock A. M.
 make a Court House Levy upon all the right, title,
 and interest of Marion C. Kagay in the following
 described real estate, described as follows.

Real Estate, situated in the Village of Richwood, County of Union, and State of Ohio and being all of Lot No. Three Hundred Sixty two (362) in Beatty's Addition to the Village of Richwood, Union County, Ohio, For further description I refer to Record of Deeds Vol. 100 at page 132 and to the Recorded Plat of said Addition to the Village of Richwood, Ohio at the Recorder's Office at Marysville, Ohio.)

Also, Real Estate, situated in the Township of Claibourne, County of Union and State of Ohio and being part of Survey No. 6307 and beginning at a stone in the center of the Richwood and Summersville road and northeast corner of J.J. Anderson's land; thence S. $14\frac{1}{2}^{\circ}$ E. 73.28 poles to a stake; thence N. 75° E. 31.68 poles to a stake; thence N. 15° W. 10 poles to a stake; thence N. 75° E. 16 poles to a stake the center of the Graham Road (now Bokes Creek Grave Road); thence N. 15° W. along the center of said road 57.21 poles to the center of the Summersville Road; thence with the center of said road S. 82° W. to the place of beginning, Containing 19 acres and 38 poles of land, more or less. (Said real estate now standing in the name of Albert Marriott, deceased and being the same premises described in Union County Record of Deeds Vol. 48 at page 81.)

Also, situated in the same County, State and Survey and beginning at Isaac Barker's southeast corner in the middle of the Richwood and York Center Pike; thence with the middle of said pike N. 82° E. 26.44 poles to a stake in the middle of said Pike; thence N. 16° W. $143\frac{1}{2}$ poles to a stake in the south line of the lands of S. Graham's heirs; thence S. 75° W. along said line 26.50 poles to the northeast corner of said Barker's land; thence with his East line S. 16° E. 142 poles to the place of beginning, Containing 24 acres of land, more or less. (Said Real Estate standing in the name of Albert Marriott, deceased and being the same premises described in Vol. 40 at page 384.)

Also, Real Estate, situated in the Township of Jackson, County of Union and State of Ohio, and in Virginia Military District Survey No. 9898 and beginning at a stone and 3 beeches and sugar southwest corner to Survey No. 9898 for 200 acres made in the name of John Swan; thence with the south line of said Survey N. $80\frac{1}{2}^{\circ}$ E. 35.41 poles to a stake; thence S. 11° E. 49 poles to a stone northwest corner to Absolom Carr's land; thence with the N. line of 50 acres sold by D.D. Welch to B.F. McCrary S. $80\frac{1}{2}^{\circ}$ W. 140 poles to the center of the private road 2 poles wide; thence with the center of said road N. 10° W. 97.50 poles to a stake in the southwest corner to a lot sold by Morris Hill to W.H. Marriott; thence with the south line of said lot N. $80\frac{1}{2}^{\circ}$ E. 103.64 poles to a stake in the west line of said Survey No. 9898; thence with said line S. 10° E. 48.20 poles to the beginning, Containing 73.34 acres of land.

Excepting therefrom the following real estate sold and conveyed to Coriden Allen, to-wit: Commencing at a stake 20 feet west of a stone at the turn in the center of the Zebolt road and southwest corner to W.H. Marriott's land (100 acre tract); thence S. 6° E. 50.80 poles to a stake in the north line of B.F. McCrary's land; thence with said line N. 86° E. 36.92 poles to a stone northwest corner to A. Carr's land and southwest corner to J.H. Allen's land; thence with Allen's west line N. 6° W. 51.42 poles to the center of the Zebolt Road; thence with the center of said road South 86° W. 36.6 poles to the place of beginning, Containing 11.74 acres, more or less. (Said real estate standing in the name of Albert Marriott, deceased and being the same premises described in Record of Deeds Vol. 33, page 631 land excepted therefrom described in Vol. 80 at page 488 Union County Recorder's Office to which reference is hereby made.)

Also, Real estate, situated in the County of Union, in the State of Ohio and in the Village of Richwood, and bounded and described as follows:
 Being all of In-Lot numbered Sixty-eight (68) in the Original Plat of said Village. For a more specific description of said premises reference is hereby made to the original plat of said Village duly recorded in the office of the Recorder of said County at Marysville, Ohio. (In the name of Marion C. Kagay).

M.L.FOX, B. F. BEEM and
JAS. KINIKIN, trustees of
THE MAUSOLEUM CO.,

Case No. 12765.

Plaintiffs. :

vs. :

MARION C. KAGAY,
Defendant. :

Judgement \$962.78 and
interest from July 9,
1930.

For a valuable consideration, the receipt of which is hereby acknowledged, we, M. L. Fox, B. F. Beem and Jas. Kinikin, trustees of The Mausoleum Co., do hereby release and discharge from all lien, incumbrance, charge, claim or interest which we as such trustees may have therein by virtue of the above mentioned judgement, the following described property, to-wit:

Situated in the County of Union and State of Ohio and Village of Richwood, being part of Survey No. 6293, and being two and one third acres off the south end of the five acre lot taken off the east side of the following described tract of land and conveyed to George W. Court by W.H.Conkright, viz:-

Beginning at a stake in the center of the Waldo and Bellefontaine State Road; thence N. 17 deg. 30' W. 90 poles to a stake, corner to a lot once sold to James Baker by Charles P. Morse; thence N. 85 deg. E. 36 poles to a stake, corner to a lot sold by Silas G. Strong to Catherine Carney; thence S. 17 deg. 30' E. 88 poles to the S. W. corner of said Carney lot; thence S. 72 deg. 30' W. 36 poles to the place of beginning, containing twenty acres, more or less. The five acre lot herein referred to being off the east side of said twenty acre tract and of equal width from North to South. Said two and one third acres herein described being the same premises conveyed to Charles E. Kagay and Marion C. Kagay by Martha W. Stevenson and husband by deed dated April 1, 1914, recorded in Vol.110, page 98, Union County, Ohio, Records of Deeds.

without, however, waiving or in any manner affecting our lien charge or incumbrance upon any lands other than the land hereinbefore particularly described.

In witness whereof, we have hereunto set our hands this

3 day of July, 1931.

In presence of

J. E. O'guy

F. A. McAllister

M. L. Fox

B. F. Beem

James Kinikin
trustees of The Mausoleum
Company.

STATE OF OHIO, UNION COUNTY, SS:-

Before me, a notary public in and for said county, personally appeared M. L. Fox, B. F. Beem and Jas. Kinikin, trustees of The Mausoleum Co., who acknowledged that they did

STATE OF OHIO, UNION COUNTY, SS.

IN THE COURT OF COMMON PLEAS

Execution Doc. 39, Page 120

M.L.FOX, B. F. BEEM and
JAS. KINKIN, trustees of
THE MAUSOLEUM CO.,

Case No. 12765.

Plaintiffs, :

vs. :

Judgement \$962.78 and

interest from July 9,

MARION C. KAGAY,

1930.

Defendant. :

For a valuable consideration, the receipt of which is hereby acknowledged, we, M. L. Fox, B. F. Beem and Jas. Kihikin, trustees of The Mausoleum Co., do hereby release and discharge from all lien, incumbrance, charge, claim or interest ^{as such trustees} which we may have therein by virtue of the above mentioned judgement, the following described property, to-wit:

Situated in the County of Union and State of Ohio and Village of Richwood, being part of Survey No. 6293, and being two and one third acres off the south end of the five acre lot taken off the side of the following described tract of land of H. H. Conkright.

STATE OF OHIO, UNION COUNTY, SS:-

Before me, a notary public in and for said county, personally appeared M. L. Fox, B. F. Beem and Jas. Kinikin, trustees of The Mausoleum Co., who acknowledged that they did sign the foregoing instrument and that the same is their free act and deed as such trustees, and for the uses and purposes therein set forth.

IN TESTIMONY WHEREOF, I have hereunto subscribed my name and affixed my official seal this 3 day of July, 1931.

David E. Ogden
Notary Public.



DAVID E. OGDEN
EXPIRES AUGUST 13, 1932

EXECUTION DOCKET, UNION COUNTY

COMM

LANGHORSE BROTHERS, WAPAROSETA, OHIO P-30197-4

COST BILL

Doll. Cts. Doll. Cts.

Judgment

\$ 112 40

Att'ys for Plaintiff

John W. Bailey

Att'ys for Defendant

No. of Case

12730

Petition Filed

May 24 1930

C. L. Winston
Pltf

vs.

W. F. Stiner
Def.

Received
10:30 o'clock
lands or
found wh
annexed
not sat
Fees \$2.47

PROCEEDINGS

Wiley
Filed May 24 1930.

aton
self

self.

Sheriff's Office. Trumbull Co. O. July 7-1930.

Received this writ on the 26th day of May, 1930 at 10:30 o'clock A.M. There being no goods or chattels, lands or tenements of the within named W. F. Steiner found whereon to levy, and for want thereof, the annexed writ is returned herewith, no money made not satisfied.

John C. Risher Sheriff
By Evan G. Thomas Deputy

Fees \$2.47

EXECUTION DOCKET, UNION COUNTY

COMM

LANGHORST BROTHERS, WAPARONETA, OHIO F-30197-4

COST BILL

Doll. Cts. Doll. Cts.

Att'ys for Plaintiff

Att'ys for Defendant

No. of Case 12766

Petition Filed

19

The Claibourne Finance Co.
Pltf.

vs.
C. B. Phelps

Def.

Appraisal of Goods and chattels

We, the undersigned disinterested freeholders and residents of Union County, and State of Ohio, having been duly summoned and sworn by J. B. Lingrel Sheriff of said County, impartially to appraise upon actual view, the following described goods and chattels, to-wit:

1 Avery Threshing Machine	\$100.00
1 Huber Engine	50.00
1 Fordson Tractor and plows	50.00
1 Osborne Mower	5.00
1 corn cultivator	5.00
1 set double harness	5.00
1 Dodge Truck	25.00

to be sold on an Execution issued from the Court of Common Pleas of said County, in the action of The Claibourne Finance Company Plaintiff, against C. B. Phelps Defendant. do forthwith, after actual view, of said goods and chattels, make return and says that the same are of the real value in money of \$240.00 Dollars.

Given under our hands this 12th day of July 1930.

Bruce Street
Arthur Flesher

State of Ohio, Union County:

I hereby certify that the within appraisers Bruce Street and Arthur Flesher are freeholders and residents of said County, and were duly summoned and sworn by me to appraise, the within described goods and chattels, this 12th day of July 1930.

J. B. Lingrel.....Sheriff
By Mary E. Cline.....Deputy

PROCEEDINGS

Filed 19

SHERIFF'S RETURN

Sheriff's office, Union County, Ohio
August 22nd 1930.

Received this writ on the 11th day of July 1930, at 4 o'clock P.M., and pursuant to its command I levied on the 12th day of July 1930, upon the following goods and chattels belonging to C.B. Phelps, as follows: 1 Avery Threshing Machine, \$100; 1 Huber Engine, \$50; 1 Fordson Tractor and Plows, \$50; 1 Osborne Mower, \$5; 1 corn cultivator, \$5; 1 set double harness, \$5; 1 Dodge Truck, \$25; Received from C.B. Phelps on the 18th day of July, 1930, \$75.00 payment on judgment, and received from C.B. Phelps on the 21st day of August, 1930, \$78.46 balance of judgment, interest and costs, paid in full. I return this writ this 22nd day of August, 1930, money made. Sheriff's Fees and Appraisers fees retained.

J.B. Lingrel... Sheriff
By Mary E. Cline, Deputy

\$7.72

*Finance Co.
P.C.*

dlf.

Union
view,

f said
against
ods and
in

Arthur
y sup-
chattels,

eriff
eputy

EXECUTION DOCKET, UNION COUNTY

COMM

LANGHORN BROTHERS, WAPARONETA, OHIO F-30197-4

COST BILL

Doll. Cts. Doll. Cts.

Judgment

8/05 46

Att'ys for Plaintiff

Att'ys for Defendant

No. of Case 12548.

Petition Filed

19

The Peoples Savings + Loan Co, Urbana
Pltf.

vs.

Walter F Grose et al.

Judgment against Benjamin F. Hughes.

and p
the fo
State
1
recor
Chio.
2
same i
in Fla
3
number
Book 2
4
same i
in fla
This w
\$5.00

PROCEEDINGS

SHERIFF'S RETURN.

Sheriff's office, Franklin County, Ohio
July 14th 1930.

Received this writ on the 17th day of June 1930, at 10 o'clock A.M., and pursuant to its command levied on the 18th day of June 1930, upon the following described real estate situated in the County of Franklin, State of Ohio and in the City of Columbus;

1. Being Lot Number 216 in R.P. Woodruff's Agricultural Addition, of record in Plat Book 2, page 203 in the Recorder's office, Franklin County, Ohio.
 2. Being Lot Number 12 of Robert E. Neal Family Subdivision, as the same is numbered and delineated upon the recorded plat thereof of record in Plat Book 4, page 130, Recorder's office, Franklin County, Ohio.
 3. Being Lot Number 424 of R.E. Neal's 8th Addition, as the same numbered and delineated upon the recorded plat thereof, of record in Plat Book 2, page 183, Recorder's office, Franklin County, Ohio.
 4. Being Lots numbers 270 and 271 of Wre Indianole Addition, as the same is numbered and delineated upon the recorded plat thereof, of record in Plat Book no. 12, page 35, Recorder's office, Franklin County, Ohio.
- This writ returned on account of prior liens.

\$5.00

Harry T. Peul Sheriff of Franklin
County, Ohio.
By Ross Anderson, Deputy

Filed 19

* Loan Co, Urbana
Plt.

et al.
Benjamin F. Hughes.

EXECUTION DOCKET, UNION COUNTY

COMM

LARGERT BROTHERS, WAPARONETA, OHIO F.30197.4

COST BILL

Doll. Cts. Doll. Cts.

Att'ys for Plaintiff

Att'ys for Defendant

No. of Case 12770

Petition Filed

19

Claibourne Finance Co.
vs.
Marshall Robinson
E. H. Campbell.

Appraisal of Goods and Chattels

We, the undersigned disinterested freeholders and residents of Union County, and State of Ohio, having been duly summoned and sworn by J.B. Lingrel Sheriff of said County, impartially to appraise upon actual view, the following described goods and chattels, to-wit:

1 school bus	\$100.00
1 bay horse	10.00
1 light jersey cow	60.00
2 red cows	120.00
1 brindle cow	50.00
1 spotted cow	50.00
1 corn planter	10.00
1 Essex Coach automobile 1928 model	100.00

to be sold on an Execution issued from the Court of Common Pleas of said County, in the action of The Claibourne Finance Company Plaintiff, against Marshall Robinson et al., Defendants, do forthwith, after actual view of said goods and chattels, make return and say that the same are of the real value in money of \$500.00 Dollars.

Given under our hands this 19th day of July 1930.

Ralph Lingrel
 Lauer Lingrel

State of Ohio, Union County:

I hereby certify that the within Appraisers Ralph Lingrel and Lauer Lingrel are freeholders and residents of said County, and were duly summoned and sworn by me to appraise, the within described goods and chattels, this 19th day of July 1930.

J.B. Lingrel.....Sheriff
 By Mary E. Cline...Deputy

and
 the
 1 se
 120
 Coac
 Thi:
 day
 NO r
 \$5.0

PROCEEDINGS

TY

Filed 19

ice Co.
ison

of Union
y J.B.
ual view,

of said
, against
view of said
real value

d Lauer
ly sum-
chattels,

riff
puty

SHERIFF'S RETURN

Sheriff's Office, Union County, Ohio.
August 22nd 1930.

Received this writ on the 18th day of July 1930, at 1 o'clock P.M., and pursuant to its command I levied on the 19th day of July 1930, upon the following goods and chattels belonging to E.H. Campbell, as follows: 1 school bus, \$100; 1 by horse, \$10; 1 light jersey cow, \$60; 2 red cows, 120; 1 brindle cow, \$50; 1 spotted cow, \$50; 1 corn planter, \$10; 1 Essex Coach Automobile 1926 model, \$100; This case having been settled between parties I return this writ this 22nd day of August, 1930, by order of plaintiff's Attorney Gwynn Sanders, No money made by Sheriff.
\$5.06

J.B. Lingrel.....Sheriff
By Mary E. Cline.....Deputy

EXECUTION DOCKET, UNION COUNTY

COMM

LANGHORST BROTHERS, WAPARONETA, OHIO P-30197-4

COST BILL

Dolls. Cts. Dolls. Cts.

Att'ys for Plaintiff

Att'ys for Defendant

No. of Case 12772.

Petition Filed

19

Birdsell Mfg. Co.
vs.
A. F. Edelblute

Appraisal of Goods and chattels

We, the undersigned disinterested freeholders and residents of Union County, and State of Ohio, having been duly summoned and sworn by J.B. Lingrel, Sheriff of said County, impartially to appraise upon actual view, the following described goods and chattels to-wit:

- 1 Ensilage Cutter 25.00
1 new Idea Shredder 500.00
1 brown mare 100.00
1 Sorrel Gelding 50.00
1 Guernsey cow 60.00
1 Roan Cow 60.00
3 red cows 180.00
29 Delaine Ewes 150.00
1 Birdsell Clover Muller 200.00
1 Avery Threshing Machine 300.00
1 Avery Tractor 200.00

to be sold on an Execution issued from the Court of Common Pleas of said County, in the action of Birdsell Mfg. Company Plaintiff, against A.F. Edelblute Defendant. do forthwith, after actual view of said goods and chattels, make return and say that the same are of the real value in money of \$1825.00 Dollars.

Given under our hands this 22nd day of July 1930.

Ralph Lingrel
Lauer Lingrel

State of Ohio, Union County:

I hereby certify that the within appraisers Ralph Lingrel and Lauer Lingrel are freeholders and residents of said County, and were duly summoned and sworn by me to appraise, the within described goods and chattels, this 22nd day of July 1930.

J.B. Lingrel.....Sheriff
By Mary E. Cline.....Deputy

PROCEEDINGS

SHERIFF'S RETURN.

Sheriff's Office, Delaware County, Ohio.
August 19, 1930.

Received this writ on the 1 day of July 1930, at 9 o'clock A.M., and pursuant to its command I levied on the 1st day of July 1930, upon the following Real Estate, lying and being and being in the County of Delaware and State of Ohio, and known and described as follows, viz:

All of Lot number two (2) in Virginia Military Survey No. 5447 according to the plat thereof made by James Eaton, Recorded in the office of the Recorder of said Delaware County in Vol. 8 at page 174 except eleven and three fourths (11 3/4) acres, more or less, taken from the west end of said Lot number two (2), by the re-establishment of the line between said Survey No. 5447 and Survey no. 5869, the portion of said lot number two (2) hereby levied upon containing one Hundred Six and one half (106 1/2) acres more or less. Also part of Lot number one (1) in said Survey no. 5447 bounded and described as follows; viz:

Beginning at a stone at the southwest corner of the 106 1/2 acre tract above described and running thence south eight degrees (8°) east along the re-established line between Surveys No. 5447 and 5869, twenty two (22) rods to the south line of a 20 acre tract conveyed by Andrew Culp to W.H. Perkins on September 26, 1877; thence along said south line north eighty and one half degrees (80 1/2°) east seventy eight and one half (78 1/2) rods to a stake at the south east corner of said 20 acre tract; thence along the east line thereof north seven degrees (7°) west twenty and eight tenths (20 8/10) rods to a stake in the south line of the 106 acre tract above described, and thence along said south line south eighty two degrees (82°) west seventy nine (79) rods to the place of beginning, containing ten and one half (10 1/2) acres, more or less, and being the easterly part of the 20 acre tract above referred to.

And an all of the right, title and interest of A.F. Edelblute in the above described Real Estate is hereby levied upon, and by reason of prior liens this writ returned this 19th, day of August, 1930.

Fees \$3.18

Veley E. Main, Sheriff
By J.M. Schaffner, Deputy

SHERIFF'S RETURN.

Sheriff's Office, Union County, Ohio
September 19th 1930.

Received this writ on the 21st day of July 1930, at 3 o'clock P.M., and pursuant to its command I levied on the 22nd day of July 1930, upon the following goods and chattels belonging to A.F. Edelblute, as follows: 1 Ensilag Cutter, \$25; 1 New Idea Shredder, \$500; 1 Brown mare, \$100; 1 Sorrel Gelding, \$50; 1 Guernsey cow, \$60; 1 Roan Cow, \$60; 3 red cows, \$180; 29 Delaine Ewes, \$150; 1 Birdsell Clover Huller, \$200; 1 Avery Threshing Machine, \$300; 1 Avery Tractor, \$200; And on the same day, I made a Court House Levy upon the following described Real estate, to-wit: the undivided one-half interest of A.F. Edelblute,

Real Estate lying and being in the County of Union, and State of Ohio and known and described as follows: Part of Virginia Military Survey No. 5728, bounded and described as follows: Beginning in the middle of the Marysville and Lewisburg Gravel Road thirty five rods westerly from the junction of said road with the Turner Road said point being the southwesterly corner of lands formerly belonging to Christian Eradler running thence North 16° 30' West along said Eradler's west line 143.2 rods to a line of said Survey No. 5728; thence South 83° 45' West along said Survey line and the continuation thereof 70.75 rods to the Northeast corner of lands now or formerly belonging to R.N. Snedeker; thence along said Snedeker's east line South 24° 30' East 164 rods to the middle of said Marysville and Lewisburg Gravel Road and thence with the middle of said road north 65° 15' East 47 rods to the place of beginning, Containing 55 1/2 acres, more or less.

Received from A.F. Edelblute on the 5th day of September, 1930. \$550.00 payment on Judgment, and on the 19th day of September, 1930, I received from A.F. Edelblute \$227.77 balance of Judgment, interest and costs.

I return this writ this 19th day of September, 1930, money made.

\$11.91

J.E. Lingrel, Sheriff
By Mary E. Cline, Deputy

EXECUTION DOCKET, UNION COUNTY

COMMO

LANGHURST BROTHERS, WAPARONETA, OHIO P-30197-4

COST BILL

Dolls. Cts. Dolls. Cts.

Att'ys for Plaintiff

Att'ys for Defendant

No. of Case 12773

Petition Filed

19

The Farmers Deposit Bank
Richwood.

vs -

J. H. Hallwood
relf.

I Sheriff
Received
3 o'clock
on the 22
goods as
follows:
See l
I return
case se
I Sheriff
July 5.54

Appraisal of Goods and Chattels

We, the undersigned disinterested freeholders and residents of Union County, and State of Ohio, having been duly summoned and sworn by J.B. Lingrel Sheriff of said County, impartially to appraise upon actual view, the following described goods and chattels, to-wit:

- one-half interest in the following
- 2 bay mares \$100.00
- 6 spotted brood sows and pigs 125.00
- 32 spotted shoats 150.00
- 2 spotted brood sows 40.00
- 3 spotted boars 60.00
- 1 red cow 65.00
- 1 roan cow 50.00
- 1 tractor 20.00
- 1 Superior Grain Drill 90.00
- 1 McCormick Deering Tractor 500.00
- 30 tons hay 400.00
- 1 McCormick Deering Binder 150.00
- 1 international corn binder 25.00
- 1 Rotary Hoe 75.00

to be sold on an Execution issued from the Court of Common Pleas of said County, in the action of The Farmers Deposit Bank Plaintiff, against T.H. Hallwood Defendant, do forthwith, after actual view of said goods and chattels, make return and say that the same are of the real value in money of \$1850.00 Dollars.

Given under our hands this 22nd day of July 1930.

Ralph Lingrel
Lauer Lingrel

State of Ohio, Union County:

I hereby certify that the within Appraisers Ralph Lingrel and Lauer Lingrel are freeholders and residents of said County, and were duly summoned and sworn by me to appraise, the within described goods and chattels, this 22nd day of July 1930.

J.B. Lingrel.....Sheriff
By Mary E. Cline.....Deputy

PROCEEDINGS

Sheriff's Return.

Sheriff's Office, Union County, Ohio August 2-1930.
Received this writ on the 21st day of July 1930 at
3 o'clock P.M. and pursuant to its command I viewed
on the 22nd day of July 1930 upon the following
goods and chattels belonging to J. H. Hallwood as
follows:

See list on appraisal on opposite page.

I return this writ this 2nd day of August 1930,
case settled between parties, costs paid.

Sheriff's fees and appraisers fees retained.

Fees \$5.54

J. B. Lingard Sheriff
By Mary E. Cline Deputy.

TY

Filed 19

Deposit Bank

d
alif.

Union
E.
view,

said
is and
money

auer
summoned
this

EXECUTION DOCKET, UNION COUNTY

LANGHORN BROTHERS, WAPARONETA, OHIO P-301974

COST BILL

Dolls. Cts. Dolls. Cts.

Att'ys for Plaintiff

Att'ys for Defendant

No. of Case 12759

Petition Filed

19

H. C. Hayman Adm.
of estate of Peter Zimmerman ^{decd.}
vs.
Eltie Dunlap.

INVENTORY SCHEDULE "A"

We, J. P. Fingrel Sheriff, of Union County, and U.O. Herd and H. Ackerman two fresholders of said County, do truly inventory and appraise the property attached under the foregoing order, as the property of Eltie Dunlap and hereinafter described as follows, viz:

1/2 interest in the following chattels, to-wit:	
1 team gray mares	25.00
1 jersey cow 5 yrs. old	37.50
1 black cow 6 yrs. old	40.00
1 spotted cow 10 yrs. old	40.00
1 spotted cow 3 yrs. old	30.00
1 jersey and holstein cow 9 yrs. old	25.00
1 small black cow 3 yrs. old	25.00
12 Shrop ewes	36.00
13 " lambs	25.00
16 acres corn	16.00
12 acres oats	16.00

And on the same day and at the same hour I attached the following described real estate, the life estate of Eltie Dunlap,

Deed from A. Homer Betts to James Dunlap Vol. 83 page 167.

Real Estate, situated in Township of Allen, in the County of Union and State of Ohio to-wit: Part of Survey No. 158. Beginning at a stone southeasterly corner to 20 acres, conveyed by the heirs of William Holycross (deceased to Reuben C. Huffman March 23, 1895 in the southerly line of said Survey No. 158, thence with said line N. 53° E. 80 poles to a stone corner to Robert J. Willson's land; thence with the westerly line of said lands N. 37° W. 90 poles to a stone in the center of Chapel Gravel Road; thence with the center of said road S. 35° 40' W. 86.04 poles to a stone; thence continuing with the center of said road S. 53° W. 51.41 poles to a stone the corner to Samuel Wadles land; thence with the Easterly line of said land S. 37° E. 63 poles to a stone another corner of said land in the southerly line of said Survey No. 158; thence with said line N. 53° E. 51.42 poles to the beginning, Containing Fifty Eight acres (58) more or less.

Deed from William Smith and Wife to James Dunlap Vol. 84 page 86

Real Estate, situated in the County of Union in the State of Ohio, and in Survey No. 158 on the waters of Darby Creek and bounded and described as follows: Beginning at a stone in the center of the public road leading from Lewisburg to Marysville, and Bellefontaine Gravel pike at Robinson's place and corner to land of Francis Smith's land and running N. 35° W. 76-2/3 rods to a stone; thence N. 55° E. 33 rods to a stone in J.W. Bryan's line; thence with said Bryan's line S. 35° E. 67-2/3 rods to said Bryan's corner and center of the road; thence with the line of said road S. 36 1/2° W. 33-4/15 rods to the beginning, Containing Fifteen acres.

Deed from Francis Smith to James and Eltie Dunlap. Vol. 106 page 138.

The life estate in one-half of the following described real estate and one-half interest in one-half of the following described real estate of Eltie Dunlap.

Real Estate, situated in the County of Union, in the State of Ohio, and in the Township of Allen and bounded and described as follows: Beginning at a stake at the southeast corner to land owned by Charles Holycross, and center of a public road leading from North Lewisburg to the Marysville and Bellefontaine Gravel pike at Thomas A. Robinson's place; thence with the said Holycross line N. 35° W. 97-3/25 rods to a stake and corner to land formerly owned by Reuben Moore now owned by S. Prough; thence with the Prough line N. 55° E. 56 rods to a stake and corner to land formerly owned by J.W. Bryan now owned by Sarah Loveland; thence with the said Loveland line S. 35° E. 13-1/3 rods to a stake; thence S. 55° W. 33 rods to a stake; thence S. 35° E. 76-2/3 rods to the center of said road; thence along the line of said road

PROCEEDINGS

Filed 19

u Adm.
Zimmerman ^{decd.}

and H.
appraise
ty of

ng des-

Union
yed by
n
thence
t J.
N. 37°
thence
stone;
l poles
Easterly
er of
ce with

ge 86
Ohio,
ed and
g from
inson's
g N. 35°
ne in
7-2/3
with the

page 138.

estate
real
f Ohio,
ollows:
y Charles
wisburg
Robinson's
rods to
w owned
to a stake
Sarah
3 rods
5° E. 76-2/3
id road

EXECUTION DOCKET, UNION COUNTY

LANGHORST BROTHERS, WAPARONETA, OHIO P-30197-4

COST BILL

Dolls. Cts. Dolls. Cts.

Att'ys for Plaintiff

Att'ys for Defendant

No. of Case 12759

Petition Filed

19

H. C. Hayman Adm.
of estate of Peter Zimmerman ^{decd.}
vs.
Eltie Dunlap.

INVENTORY SCHEDULE "A"

We, J. B. Kingrel Sheriff, of Union County, and C. O. Herd and R. Ackerman two freeholders of said County, do truly inventory and appraise the property attached under the foregoing, order, as the property of Eltie Dunlap and hereinafter described as follows, viz:

Interest in the following chattels, to-wit:	
1 team gray mares	25.00
1 jersey cow 8 yrs. old	37.50
1 black cow 8 yrs. old	40.00
1 spotted cow 10 yrs. old	40.00
1 spotted cow 5 yrs. old	30.00
1 jersey and holstein cow 9 yrs. old	25.00
1 small black cow 3 yrs. old	25.00
12 Shrop ewes	36.00
13 " lambs	25.00
16 acres corn	16.00
12 acres oats	16.00

And on the same day and at the same hour I attached the following described real estate, the life estate of Eltie Dunlap,

Deed from A. Homer Betts to James Dunlap Vol. 83 page 167.

Real Estate, situated in Township of Allen, in the County of Union and State of Ohio to-wit: Part of Survey No. 158. Beginning at a stone southerly corner to 20 acres, conveyed by the heirs of William Holycross (deceased to Reuben C. Huffman March 23, 1895 in the southerly line of said Survey No. 158, thence with said line N. 53° E. 80 poles to a stone corner to Robert J. Wilson's land; thence with the westerly line of said lands N. 37° W. 90 poles to a stone in the center of Chapel Gravel Road; thence with the center of said road S. 35° 40' W. 86.04 poles to a stone; thence continuing with the center of said road S. 53° W. 51.41 poles to a stone the corner to Samuel Wadles land; thence with the Easterly line of said land S. 37° E. 63 poles to a stone another corner of said land in the southerly line of said Survey No. 158; thence with said line N. 53° E. 51.42 poles to the beginning, Containing Fifty Eight acres (58) more or less.

Deed from William Smith and Wife to James Dunlap Vol. 84 page 86

Real Estate, situated in the County of Union in the State of Ohio, and in Survey No. 158 on the waters of Darby Creek and bounded and described as follows: Beginning at a stone in the center of the public road leading from Lewisburg to Marysville, and Bellefontaine Gravel pike at Robinson's place and corner to land of Francis Smith's land and running N. 35° W. 76-2/3 rods to a stone; thence S. 55° W. 33 rods to a stake; thence S. 35° E. 13-1/3 rods to the center of said road; thence along the line of said road S. 36 1/2° W. 23-3/15 rods to the place of beginning, Containing 16 acres.

88 acres appraised at \$2100.00.

Given under our hand this 3rd day of July 1930 -
J. B. Kingrel Sheriff
C. O. Herd } appraisers
R. Ackerman }

EXECUTION DOCKET, UNION COUNTY

COMMO

LANGHORST BROTHERS, WAPARONETA, OHIO P.30197-4

COST BILL

Dolls. Cts. Dolls. Cts.

Judgment

40/ 56.

Att'ys for Plaintiff

Att'ys for Defendant

No. of Case 12775-

Petition Filed July 22 1930.

The Claibourne Finance Co.

vs.

W. V. Lynch.

Sheriff
Received
at 2 o'clock
this case

75+

PROCEEDINGS

Sheriff's Return.

Sheriff's Office Union County, Ohio. July 25-1930.

Received this writ on the 23rd day of July, 1930 at 2 o'clock P.M. and pursuant to its command this case settled between parties, no levy made.

J. B. Lingrel Sheriff.

By Mary E. Cline Deputy.

75+

TY

Filed July 22 1930.

Finance Co.

EXECUTION DOCKET, UNION COUNTY

COMMO

LANGHORST BROTHERS, WAPARONETA, OHIO P-50177-4

COST BILL

Doll. Cts. Doll. Cts.

Aug 18-1930
Above judgment and
Costs paid in full.
John W. Taylor
Attorney for plaintiff.

Att'ys for Plaintiff

Att'ys for Defendant

No. of Case 12777

Petition Filed

19

H. A. Taylor.

vs.

J. W. Lee.

Appraisal of Goods and Chattels

We, the undersigned disinterested freeholders and residents of Union County, and State of Ohio, having been duly summoned and sworn by J. B. Lingrel Sheriff of said County, impartially to appraise upon actual view, the following described goods and chattels, to-wit:

- 1 brown mare 13 yrs. old 70.00
- 1 black mare 70.00
- 1 bay mare 60.00
- 1 Jersey and Holstein Cow 65.00
- 32 ewes 2 yrs. old. 180.00
- 14 spring lambs 50.00
- 12 acres of oats in shock 45.00
- 15 tons of hay 225.00

to be sold on an Execution issued from the Court of Common Pleas of said County, in the action of H. A. Taylor Plaintiff, against J. W. Lee Defendant, do forthwith, after actual view of said goods and chattels, make return and say that the same are of the real value in money of \$695.00 Dollars.

Given under our hands this 24th day of July 1930.

Robert Ackerman
Ralph Lingrel

State of Ohio, Union County:

I hereby certify that the within Appraisers Robert Ackerman and Ralph Lingrel are freeholders and residents of said County, and were duly summoned and sworn by me to appraise, the within described goods and chattels, this 24th day of July 1930.

J. B. Lingrel, Sheriff
By Mary E. Cline, Deputy

PROCEEDINGS

Filed 19

SHERIFF'S RETURN.

Sheriff's Office, Union County, Ohio.
August 18th 1930.

Received this writ on the 23rd day of July 1930 at 3 o'clock P.M., and pursuant to its command I levied on the 24th day of July 1930, upon the following goods and chattels belonging to J.W. Lee as follows: 1 brown mare 13 yrs. old, \$70; 1 black mare, \$70; 1 bay mare, \$60; 1 jersey and holstein cow, \$65; 32 ewes 2 yrs. old, \$180; 14 spring lambs, \$50; 12 acres oats in shock \$45; 15 tons hay, \$225; This case having been settled between parties I return this writ this 18th day of August, 1930, by order of Plaintiff's Attorney John W. Bailey, costs paid.

\$5.38

J.B. Lingrel.....Sheriff
By Mary E. Cline,....Deputy

of
ern
pon

of said
defendant,
return and
cs.

nd
re
ods

EXECUTION DOCKET, UNION COUNTY

COMM

LANGHORN BROTHERS, WAPARONETA, OHIO P-30197-4

COST BILL

Dolls. Cts. Dolls. Cts.

Judgment

630 59.

Att'ys for Plaintiff

Att'ys for Defendant

No. of Case 12339.

Petition Filed

19

Columbus Mutual Life Ins Co.
vs.
Frank J. Click et al.

I herby
Received
A. M. ...
the 28th
described
Frankl
Hamilton
Benz
as the
the re
page 3,
This
Fees \$ 3⁰⁰

PROCEEDINGS

Sheriff's Return.

Sheriff's Office Franklin County Ohio. August 1-1930.
 Received this writ on the 26th day of July 1930 at 9 o'clock
 A. M. and pursuant to its command I levied on
 the 28th day of July 1930 upon the following
 described real estate situated in the County of
 Franklin, State of Ohio, and in the Township of
 Hamilton.

Being Lot Number 245 in W about Heights Addition
 as the same is numbered and delineated upon
 the recorded plat thereof, of record in Plat Book 8
 page 3, Recorder's Office, Franklin Co. Ohio.

This writ returned on account of prior liens.
 Fee \$ 3⁰⁰

Harry F. Paul Sheriff.
 Ross Anderson Deputy.

Filed 19

al Life Ins Co.

et al.

LANSHORST BROTHERS, WAPARONETA, OHIO P-30197-4

COST BILL

Dolls. Cts. Dolls. Cts.

Att'ys for Plaintiff

Att'ys for Defendant

No. of Case 12781

Petition Filed

19

The Claibourne Finance Co.
vs.
J. H. Hallwood et al.

Appraisal of Goods and Chattels

We, the undersigned disinterested freeholders and residents of Union County, and State of Ohio, having been duly summoned and sworn by J.B. Lingrel Sheriff of said County, impartially to appraise upon actual view, the following described goods and chattels to-wit:

1 Olds Automobile Coupe Model 1930 \$400.00
Household goods 500.00

to be sold on an Execution issued from the Court of Common Pleas of said County, in the action of The Claibourne Finance Company Plaintiff, against T.H. Hallwood et al., Defendant, do forthwith, after actual view of said goods, make return and say that the same are of the real value in money of \$900.00 Dollars.

Given under our hand this 2nd day of August 1930,

C.C. Jarvis
George Singer

State of Ohio, Union County:

I her by certify that the within appraisere C.C. Jarvis and George Singer are freeholders and residents of said County, and were duly summoned and sworn by me to appraise, the within described goods and chattels, this 2nd day of August 1930.

J.B. Lingrel.....Sheriff
By Mary E. Cline.....Deputy

Judgment and costs paid in full.
The Claibourne Finance Co.
By Geymre Sanders Atty.

PROCEEDINGS

Filed 19

Finance Co.
et al.

nts of Union
n by J.E.
actual view,

as of said
ntiff, against
iew of said
e in money of

and George
duly sum-
and chattels,

Sheriff
Deputy

Costs paid in full.
Clerking Finance Co.
Gwynn Sanders Atty.

SHERIFF'S RETURN

Sheriff's Office, Union County, Ohio.
November 26th 1930.

Received this writ on the 1st day of August 1930 at 11 o'clock
A.M., and pursuant to its command I levied on the 2nd day of August
1930, upon the following goods and chattels belonging to T.H. Hallwood
and Elsie Hallwood as follows:
1 Olds Automobile Coupe 1930 model, \$400; Household goods, \$500;
I return this writ this 26th day of November, 1930. by order of plain-
tiff's Attorney Gwynn Sanders, no money made.

\$4.54

J.B. Lingrel.....Sheriff
By Mary E. Cline.....Deputy

EXECUTION DOCKET, UNION COUNTY

COMM

LANGHURST BROTHERS, WAPARONETA, OHIO F-30197-A

COST BILL

Dolls. Cts. Dolls. Cts.

Judgment

102 75

Att'ys for Plaintiff

Att'ys for Defendant

No. of Case 12784

Petition Filed

19

F. E. Riley

vs.

W. D. Sanders.

Shuff
Received
3 o'clock
order of
4th day
upon
Percy
as fol

PROCEEDINGS

Sheriff's Return.

19
n Filed

Sheriff's Office, Union County, Ohio, August 5, 1930.
Received this writ on the 1st day of August 1930 at
3 o'clock P.M. and pursuant to its command by
order of Plaintiffs Attorney Gwynn Sanders, I did on the
4th. day of August 1930, I made a Court House Levy
upon the following Real Estate in the names of
Percy H. Sanders and William L. Sanders,
as follows:

Real Estate, situated in the County of Union, in the State of
Ohio, and in the Village of Richwood, and bounded and described
as follows: Being in Survey No. 6293.
Beginning in the center of Blagrove Street Northeast corner to
Lillian Spicer's lot; thence South $12^{\circ} 15'$ East 186 feet to a
stake; thence parallel with said Street North $73^{\circ} 15'$ East 60
feet to a stake; thence North $13^{\circ} 15'$ West 180 feet to the center
of said Street; thence with the center of said Street South 73°
 $15'$ West 60 feet to the place of beginning,
Being the same premises conveyed by Louis P. Albright and Mary
E. Albright to William H. Cowby by deed dated September 15, 1900.
Recorded in Vol. of Deeds No. 82 page 202 in Recorder's Office
at Marysville, Ohio.

J. B. Lingrel Sheriff
By Mary E. Chene Deputy.

EXECUTION DOCKET, UNION COUNTY

COMM

LARGHOBST BROTHERS, WAPARONETA, OHIO P-30197-4

COST BILL

Dolls. Cts. Dolls. Cts.

Att'ys for Plaintiff

Att'ys for Defendant

No. of Case 12 786.

Petition Filed

19

Aug 18-1930
 This judgment and costs
 Paid in full.
 John W. Farney
 Attorney for plaintiffs

Sheriff
 Received
 3 o'clock
 lived on
 goods and
 and Ch
 See list
 And on
 upon th

H. A. Taylor.

vs.

Fred Bolenbaugh and
 Christine Bolenbaugh.

Appraisal of Goods and Chattels

We, the undersigned disinterested freeholders and residents of Union County, and State of Ohio, having been duly summoned and sworn by J. M. Lingrel Sheriff of said County, impartially to appraise upon actual view, the following described goods and chattels, to-wit:

1 team brown mules	\$150.00
1 Sorrel Mare	25.00
5 red hogs	40.00
10 small pigs	20.00
1 McCormick Deering binder	200.00
1 Farm wagon and rack	25.00
1 McCormick Mower	10.00
1 Tractor plow	10.00
1 rotary hoe	50.00
1 Farm All tractor	450.00
1 tractor corn plow	35.00
1 Superior grain drill	20.00
1 hay tedder	10.00
1 corn binder	25.00
1 spotted cow	60.00
3 black jersey cows	175.00
3 yellow jersey cows	180.00
65 ewes and lambs	350.00
1 brood sow	20.00
1000 bu. oats	300.00
5 tons hay	75.00

to be sold on an Execution issued from the Court of Common Pleas of said County, in the action of H. A. Taylor Plaintiff, against Fred Bolenbaugh et al., Defendants, do forthwith, after actual view of said goods and chattels, make return and say that the same are of the real value in money of \$2165.00 Dollars.

Given under our hands this 6th day of August 1930.

Lauer Lingrel
 Ralph Lingrel

State of Ohio, Union County:

I hereby certify that the within Appraisers Lauer Lingrel and Ralph Lingrel are freeholders and residents of said County, and were duly summoned and sworn by me to appraise, the within described goods and chattels, this 6th day of August 1930.

J. M. Lingrel, Sheriff
 By Mary E. Cline, Deputy

Real Es
 State of
 That par
 follows:
 Beginn
 and Kent
 running
 South 81
 formerly
 to a sto
 middle o
 corner o
 the midd
 143.32 p
 Containi

On t
 been se
 by ardir
 Costs, p

PROCEEDINGS

Sheriff's Return

Sheriff's Office, Union County, Ohio August 18-1930
 Received this writ on the 5th day of August 1930 at
 3 o'clock P.M. and pursuant to its command I
 lived on the 6th day of August upon the following
 goods and chattels belonging to Fred Bolenbaugh
 and Christine Bolenbaugh as follows.

See list of goods and chattels on opposite page.
 And on the same day I made a Court House levy
 upon the following real estate.

Real Estate, situated in the County of Union, Taylor Township and
 State of Ohio, to-wit:

That part of Survey Nos. 5629 and 6493, bounded and described as
 follows: **Wiz.**

Beginning at a stone at the intersection of the middle of the Marysville
 and Kenton Gravel Road and of the Wheeler and Green Gravel Road,
 running thence with the middle of the Wheeler and Green Gravel Road
 South 81° 40' West 256.68 poles to a stone, corner to the lands
 formerly owned by Ruben Barnett; thence North 8° 30' West 140.64 poles
 to a stone; thence North 81° 20' East 236. poles to a stone in the
 middle of the Marysville and Kenton Gravel Road to the Southeast
 corner of the lands formerly owned by Mary L. Rogers, and thence with
 the middle of said Marysville and Kenton Gravel Road South 16° East
 143.32 poles to the place of beginning,
 Containing 212 acres, more or less

*On the 16th day of August, 1930, this case having
 been settled between parties, I return this writ
 by order of Plaintiff's Attorney John W. Dairly,
 Costs paid.*

*J. B. Lingrel Sheriff
 By Mary E. Cline Deputy*

EXECUTION DOCKET, UNION COUNTY

COMM

LANGHORN BROTHERS, WAPARONETA, OHIO F-30197-4

COST BILL

Dolls. Cts. Dolls. Cts.

August 18-1930
above judgment and
costs paid in full.
John W. Fairbank
att'y for plaintiff

Att'ys for Plaintiff

Att'ys for Defendant

No. of Case 12788.

Petition Filed

19

Otto J. Schneider et al.
vs.
Edward Rupright.

Sheriffs
Received
at 3 o'clock
I listed
goods as
as follows
see
This is
return
of Plaintiff
Feb 4.34

Appraisal of Goods and Chattels

We, the undersigned disinterested freeholders and residents of Union County, and State of Ohio, having been duly summoned and sworn by J. J. Lingrel Sheriff of said County, impartial to appraise upon actual view, the following described goods and chattels, to-wit:

11 spotted Holstein cows, \$1000.00
1 " " Heifer, 60.00

to be sold on an Execution issued from the Court of Common Pleas of said County, in the action of Otto J. Schneider et al., Plaintiff, against Edward Rupright Defendant, do forthwith, after actual view of said goods and chattels, make return and say that the same are of the real value in money of \$1060.00 Dollars.

Given under our hands this 6th day of August 1930.

Ralph Lingrel...
Lauer Lingrel

State of Ohio, Union County:

I hereby certify that the within Appraisers Ralph Lingrel and Lauer Lingrel are freeholders and residents of said County, and were duly summoned and sworn by me to appraise, the within described goods and chattels, this 6th day of August 1930.

J. J. Lingrel.....Sheriff
By Mary E. Cline.....Deputy

PROCEEDINGS

Sheriffs Return -
 Sheriffs Office, Union County, Ohio
 Aug 18th 1930.

Received this writ on the 6th day of August 1930,
 at 3 o'clock P.M. and pursuant to its command
 I levied on the 6th day of August 1930, upon the following
 goods and chattels belonging to Edward Rupright
 as follows:

see list on opposite page.

This case having been settled between parties I
 return this writ this 18th day of August 1930 by order
 of Plaintiffs Attorney, costs paid.
 Feb 4.34

J. B. Lingrel Sheriff
 By Mary E. Chise Deputy

n Filed

19

derer et al

bright.

by
tual.

of
ce

Lauer

d

EXECUTION DOCKET, UNION COUNTY

COMM

LARGHNEY BROTHERS, WAPARONETA, OHIO P-30192-4

COST BILL

Dolls. Cts. Dolls. Cts.

Judg.

419 16

Att'ys for Plaintiff

Att'ys for Defendant

No. of Case 12706

Petition Filed

19

The Farmers Fertilizer Co.
Plff

vs.

W. L. Farrington Jr.
Def.

I he
Receiv
at 2
I retu
by or
no m
75+

PROCEEDINGS

n Filed

19

Sheriffs Office Union County, Ohio August 8, 1930.
 Received this writ on the 26th day of April 1930
 at 2 P. M. and pursuant to its command
 I return this writ this 8th day of August 1930.
 by order of Plaintiffs Attorney John W. Bailey,
 no money made.

75¢

J. B. Lingard Sheriff
 By Mary E. Chine Deputy

Fertilizer Co.
 Plaintiff

Wrighton Inc.
 Defendant

EXECUTION DOCKET, UNION COUNTY

COMM

LAUREST BROTHERS, WAPARONETA, OHIO P-30197-4

COST BILL

Dolls. Cts. Dolls. Cts.

Att'ys for Plaintiff

Att'ys for Defendant

No. of Case 12767.

Petition Filed

19

*The Ostrander Banking Co.
vs.
Emery Fryman et al.*

all
the
of
H.
des
of
to
of
(82
sou
pol
to
pol
Nor
28
10.
pol
34
31
ess
beg
fee
tra
the
in
Fry
\$4.2

PROCEEDINGS

n Filed

19

Banking Co.
et al.

SHERIFF'S RETURN.

Sheriff's Office, Delaware County, Ohio.
Aug. 6, 1930.

Received this writ on the 15 day of July 1930, at 9 o'clock A.M., and pursuant to its command I levied on the 15 day of July 1930, upon the following real estate, situated in the Township of Thompson, County of Delaware and State of Ohio, and described as follows:

Being the southeast part of lot 6, and the south part of lot 7, in H. Hedinger Survey no. 1931, Virginia Military lands, and bounded and described as follows:

Commencing at the southeast corner of lot 7, in the center of Fulton Creek; thence north 13° 1' west along the survey line 92 poles to a stone on a post at the southeast corner of a six acre tract set off to Della Lewis, passing over an old line stone at eighty-two (82) links from center of creek; thence south 35° 30' west along the south line of said six acre tract eighty two and 16/100 (82.16) poles to a stone on a post; thence south 3° 23' east 85.76 poles to the center of Fulton Creek (stone on post on bank of creek 4.20 poles from corner); thence down the center of the creek as follows: north 67° 25' east 15.20 poles, north 54° 10' east 8 poles; north 18° 28' east 12 poles; north 85° 25' east 8 poles; south 28° 15' east 10.40 poles; south 54° 50' east 8.32 poles; north 62° 35' east 15.80 poles; north 86° east 9.84 poles; north 53° 15' east 14 poles; south 34° 20' east 6.40 poles; south 18° 10' west 9.08 poles; south 81° 31' east 6.80 poles; south 18° 10' west 9.68 poles; south 18° 45' east 2.80 poles; south 59° 50' east 11 poles to the place of beginning, containing 41.42 acres of land. Subject to a roadway 20 feet in width running north and south through that part of said tract lying north of the road (like) running east and west through the above described premises as now located and opened; 16.10 acres in Lot No. 6, and 25.32 acres in lot No. 7.

Any and all of the right, title and interest of William Fryman in the above described Real Estate is hereby levied upon,

\$4.26

Veley E. Main, Sheriff
By J.N. Schaffner, Deputy

EXECUTION DOCKET, UNION COUNTY

COMM

LAWSONY BROTHERS, WAPARONETA, OHIO P-30197-4

COST BILL

Dolls. Cts. Dolls. Cts.

Judg.

185 07

Att'ys for Plaintiff

Att'ys for Defendant

No. of Case 12789

Petition Filed

19

Margaret Overholser
vs.
E. F. Morrow et al.

Sherr
Received
at 3 o
on the
Attorney
Levy su
names
following

Real
and
Bein
Beig
with
then
bric
then
59.6
then
Nort
to a
junc
Graw
line
to a
land
pole
with
Con
Exe
Law
Roa

1
th
Jo

/

PROCEEDINGS

Sheriff's Office Union County, Aug 12- 1930.
 Received this writ on the 9th day of August 1930,
 at 3 P.M. and pursuant to its command
 on the 11 day of August 1930, directed by Plaintiff's
 Attorney Gwynn Sanders, I made a Court House
 Levy upon the following Real Estate in the
 names of E. F. Morrow and Gladys E. Morrow as
 following:

Real Estate, situated in the County of Union, in the State of Ohio,
 and in the Township of York, and bounded and described as follows:
 Being part of Survey No. 3237.
 Beginning at the point of intersection of the George Davis Road
 with Bokes Creek and at a stake under the center of a covered bridge;
 thence with said road North 11° 45' East 88 poles to a stone and
 brick corner to lands of David S. Davis as formed by this division;
 thence with the northerly line of said Davis land South 78° 45' East
 59.60 poles to a stone in the East line of said Survey No. 3234;
 thence with said Survey North 12° East 37 poles to a stone; thence
 North 52° 45' 27.12 poles to a stone; thence North 15° West 8 poles
 to a stone; thence North 13° 30' East 29.75 poles to a stone near the
 junction of the George Davis Road with the Marysville and Kenton
 Gravel Road North 38° 45' West 67.50 poles to a stone the northerly
 line of said Survey No. 3237; thence North 77° 30' West 53 poles
 to a stone Northeast corner to a stone Northeast corner to T.R. Cahill's
 land; thence with the East line of said land South 12° 30' West 199
 poles to a stake in the center of Bokes Creek; thence down said Creek
 with the meanderings to the place of beginning,
 Containing 95.85 acres, more or less.
 Excepting therefrom about 5 acres sold off the south side thereof to
 Lawrence W. McDaniels and being that part lying South of a County
 Road and West of the Davis Road.

J. B. Lingref Sheriff
 By Mary E. Cline Deputy

The within judgment is hereby released this 14th day of July, 1931,
 in so far as it applies to the lands sold in cases # 12975 and 12978 in
 the Court of Common Pleas, Union County Ohio. For Court order see
 Journal 30 pages 376 and 391.

Floyd C. Kerns Clerk

by- Mana Kerns Deputy

12789

EXECUTION DOCKET, UNION COUNTY

COMM

LANGHORST BROTHERS, WAPARONETA, OHIO F-30197-4

COST BILL

Dolls.	Cts.	Dolls.	Cts.

Judg

4,314.43

Att'ys for Plaintiff

Att'ys for Defendant

No. of Case 12657

Petition Filed Mar 1 1930.

*State of Ohio Ex rel Gilbert Bettman
Atty. Genl. on behalf of Geo. Hedges dec'd.*

vs.

Leon H. Myers.

Appraisal of Goods and chattels

We, the undersigned disinterested freeholders and residents of Union County, and State of Ohio, having been duly summoned and sworn by J.B. Lingrel Sheriff of said County impartially to appraise upon actual view, the following described goods and chattels, to-wit:

One Dodge Coach Automobile 1926 model \$100.00
to be sold on an Execution issued from the Court of Common Pleas of said County, in the action of State of Ohio Ex Rel Gilbert Bettman on behalf of George Hedges dec'd Plaintiff, against Leon H. Myers Defendant, do forthwith, after actual view of said goods and chattels, make return and say that the same are of the real value in money of \$100.00 Dollars.

Given under our hands this 28th day of August 1930.

Lauer Lingrel
Ralph Lingrel

State of Ohio, Union County:

I hereby certify that the within Appraisers Lauer Lingrel and Ralph Lingrel are freeholders and residents of said County, and were duly summoned and sworn by me to appraise, the within described goods and chattels, this 28th day of August 1930.

J.B. Lingrel Sheriff
By Mary E. Cline Deputy

PROCEEDINGS

on Filed Mar 1 1930.

*L. Gilbert Bettman
of Geo. Hedges dec'd.*

ents of Union
orn by J.B.
actual view,

\$100.00
Pleas of said
an on behalf
endant, do
ke return and
Dollars.

rel and Ralph
ere duly sum-
ds and chattels,

Sheriff
Deputy

SHERIFF'S RETURN

Sheriff's Office, Union County, Ohio.
October, 27th 1930.

Received this writ on the 27th day of August 1930; at 3 o'clock P.M., and pursuant to its command I levied on the 28th day of August 1930, upon the followins goods and chattels belonging to Leon H. Myers as follows: one Dodge Coach automobile, 1926 model, \$100; and also on the same day I made a Court House levy upon the following described real estate in the name of L.H. Myers, as follows:

Real Estate in the name of L.H. Myers.

Real Estate, situated in the County of Union, in the State of Ohio, and in the Village of Marysville, and bounded and described as follows:

TRACT #1 Being a part of In-Lot No. 36.

Beginning at a point in the east margin of Plum Street one hundred sixteen (116) feet south from the southeast angle of fourth and Plum Streets and corner to a lot conveyed by Martha J. Woods et al. to Henry Harrington May 1883; thence east on the south line of said Harrington's lot to the Alley; thence South with the west margin of the Alley forty-five (45) feet and 4 1/2 inches; thence west with the north line of Solomon Butz's lot to the east margin of Plum Street; thence north with the east margin of Plum Street forty-five (45) feet and 4 1/2 inches to the place of beginning, Being same premises conveyed by Martha J. Wood et al., to Willia Liggett, May 28, 1883.

TRACT #2 Being a lot 25 feet wide, north and south and 60 feet deep east and west out of the northwest corner of the following premises.

Beginning at a stake in the east line of Plum Street and 133 1/2 feet North 2° East from the southwest corner of In-Lot No. 48; thence South 88° East parallel with Fifth Street about 132 feet to the east line of In-Lot No. 37; thence with said line and the east line of In-Lot No. 36 N. 2° East 40 feet to a stake; thence North 88° West about 132 feet to a stake in the east line of Plum Street; thence with said line South 2° West 40 feet to the beginning, Being a part of In-Lots Nos. 36- 37 .

EXECUTION DOCKET, UNION COUNTY

COMM

LANGHORST BROTHERS, WAPARONETA, OHIO F-30197.4

COST BILL

Doll. Cs. Doll. Cs.

Judg-

9/2 13.

Att'ys for Plaintiff

Gwynn Sanders

Att'ys for Defendant

G

No. of Case 12806.

Petition Filed Aug 30 1930.

Estella Neel

vs.

Thomas A. Griffith

Appraisal of Goods and Chattels

We, the undersigned disinterested freeholders and residents of Union County, and State of Ohio, having been duly summoned and sworn by J.B. Lingrel Sheriff of said county, impartially to appraise upon actual view, the following described goods and chattels, to-wit:

- 1 brown mare \$30.00
- 1 Sorrel Horse 30.00
- 5 pigs 20.00
- 32 Rambouillet Ewes 150.00
- 2 corn planters 20.00
- 1 McCormick Binder 50.00
- 1 McCormick Mower 10.00
- 1 farm wagon 10.00
- 10 acres corn 100.00
- 1 Guernsey cow 60.00
- 300 bushels Oats 135.00
- 1/2 interest in 15 tons hay 100.00

to be sold on an Execution issued from the Court of Common Pleas of said County, in the action of Estella Neel Plaintiff, against Thomas L. Griffith et al., Defendants, do forthwith, after actual view of said goods and chattels, make return and say that the same are of the real value in money of \$715.00 Dollars.

Given under our hands this 30th day of August 1930.

Lauer Lingrel
Ralph Lingrel

State of Ohio, Union County:

I hereby certify that the within appraisers Lauer Lingrel and Ralph Lingrel are freeholders and residents of said county, and were duly summoned and sworn by me to appraise, the within described goods and chattels this 30th day of August 1930.

J.B. Lingrel.....Sheriff
By Mary E. Cline.....Deputy

and
the
Lonn
1 br
\$150
\$10;
bush
The
unsa
\$4.90

PROCEEDINGS

Sanders

Filed Aug 30 1930

Griffith

nts of Union
n by J.B.
actual view,

as of said
s L. Griffith
ods and
lue in money

and Ralph
duly sum-
nd chattels

....Sheriff
.....Deputy

SHERIFF'S RETURN

Sheriff's office, Union County, Ohio.
October 9th 1930.

Received this writ on the 30th day of August 1930 at 2 o'clock P.M., and pursuant to its command I levied on the 30th day of August 1930, upon the following goods and chattels belonging to Thomas R. Griffith and Lonnie Griffith, as follows:
1 brown mare, \$30; 1 sorrel horse, \$30; 5 pigs, \$20; 32 Rambouillet Ewes, \$150; 2 corn planters, \$20; 1 McCormick Binder, \$50; 1 McCormick Mower, \$10; 1 farm wagon, \$10; 10 acres corn, \$100; 1 Guernsey cow, \$60; 300 bushels oats, \$135; $\frac{1}{2}$ interest in 15 tons hay, \$100;
The Defendants having filed suit in Bankrupt Court I return this writ unsatisfied, no money made.

\$4.90

J.B. Lingrel.....Sheriff
By Mary E. Cline.....Deputy

EXECUTION DOCKET, UNION COUNTY

COMM

LANGHOUT BROTHERS, WAPARONETA, OHIO P-30197-4

COST BILL

Dolls. Cts. Dolls. Cts.

Judg.

709 47.

Att'ys for Plaintiff

Att'ys for Defendant

No. of Case 12808

Petition Filed Sept 2 1930

The Farmers Deposit Bank.

vs.

Charles F. Romoser

Matilda J. Romoser

Matilda J. Romoser adm.

Appraisal of Goods and Chattels

We, the undersigned disinterested freeholders and residents of Union County, and State of Ohio, having been duly summoned and sworn by J.B. Lingrel Sheriff of said County, impartially to appraise upon actual view, the following described goods and chattels, to-wit:

1 gray mare	\$50.00
1 bay mare 18 yrs. old	25.00
1 bay mare 13 yrs. old	25.00
1 corn planter	10.00
1 corn cultivator	15.00
1 mowing machine	5.00
1 grain binder	10.00
1 Whippet 4 Automobile	200.00
12 tons hay	125.00
1 farm wagon	5.00
1 Holstein and Guernsey cow	50.00
1 red cow	50.00
1 red cow	50.00
1 brown cow	50.00
1 Guernsey cow	50.00
1 small Guernsey cow	50.00

to be sold on an Execution issued from the Court of Common Pleas of said County, in the action of Farmers Deposit Bank Plaintiff, against Charles F. Romoser et al., Defendants, do forthwith, after actual view of said goods and chattels, make return and say that the same are of the real value in money of \$770.00 Dollars.

Given under our hands this 3rd day of September 1930.

D.W. Fry
Wm. Peacock

State of Ohio, Union County:

I hereby certify that the within Appraisers D.W. Fry and William Peacock are freeholders and residents of said County, and were duly summoned and sworn by me to appraise, the within described goods and chattels, this 3rd day of September, 1930.

J.B. Lingrel.....Sheriff
By Mary E. Cline....Deputy

Sheriff
Received
and for
Septemb
Matilda
see
The ab
defendan
I ret
settled,

PROCEEDINGS

Sheriff Office Union County, Ohio Oct 4-1930.

Received this writ on the 2nd day of September 1930 at 2 P.M. and pursuant to its command I levied on the 3rd day of September 1930 upon the following goods and chattels of Matilda J. Romero as follows:

See list of chattels on opposite page.

The above goods and chattels sold to Matilda Romero, defendant, at private sale, at the appraised value.

I return this writ this 4th day of October 1930, case settled, money made.

J. B. Lutz Sheriff
By Mary E. Cline Deputy

Filed Sept 2 1930

Deposit Bank.

romer
romer
romer adm.

idents of Union
orn by J.B.
n actual view,

Pleas of said
ainst Charles F.
of said goods
real value in

nd William
ere duly
goods and

... Sheriff
... Deputy

EXECUTION DOCKET, UNION COUNTY

COMM

LANGHORN BROTHERS, WAPARONETA, OHIO F-30197-4

COST BILL

Dolls. Cts. Dolls. Cts.

Judg.

355 47

Att'ys for Plaintiff

Att'ys for Defendant

No. of Case 12805-

Petition Filed Aug 30 1930

The Russell Point Lumber and Supply Co.

vs.

J. H. Hallwood
Elsie G. Hallwood.

The within judgment is hereby released this 14th day of March 1932, in so far as the same affects the title of land sold by process of case No. 12923 in the Court of Common Pleas Union County Ohio. For Court Order see Journal 30 Page 456.

Floyd C. Kerns Clerk
M. Kerns. Deputy

an
fo
Th
Oh
Th
Fe

an
no
Se
ir

Re
an
fo
Re
an
of
Be
co
No
an
Bo
an
Gr
So
Lo
sa
po
th
to
of
to
Co.

Al
de
Be
Ro
wi
nor
Nor
st
el
Nee
9.4
Con

PROCEEDINGS

on Filed Aug 30 1930

at Lumber and

1932,
s of

SHERIFF'S RETURN

Sheriff's Office, Logan County, Ohio.
August 30th, 1930.

Received this writ on the 30th day of August 1930 at 9 o'clock A.M., and pursuant to its command I levied on the 30th day of August 1930, the following real estate, there being no chattels upon which to levy. The following real estate situate in the County of Logan, in the State of Ohio and being Lot no. 256 in Orchard Island in the name of T.H. Hallwood. This writ returned this 9th day of September, 1930.

Fees \$3.27

Kenneth Smith
Sheriff of Logan County, Ohio.

SHERIFF'S RETURN.

Sheriff's Office, Union County, Ohio,
September 4th 1930.

Received this writ on the 30th day of August 1930 at 3 o'clock P.M., and pursuant to its command no goods and chattels upon which to levy, I did, on the 4th day of September, 1930, make a Court House Levy upon the following Real Estate in the names of Thomas H. Hallwood and Elsie Y. Hallwood, as follows:

Real Estate, situated in the County of Logan, in the State of Ohio, and in the Township of Washington, and bounded and described as follows: Being Lot No. 256 of Plat of Orchard Island of the plat Records in the Office of the County Recorder of Logan County, Ohio, and also the following described real estate situated in the Township of Claibourne, County of Union, and State of Ohio, Beginning at a stone (witnessed by three sugar trees) Southwest corner to Survey No. 7008; thence with the West line of said Survey North 13° West 287.60 poles to a stone in the center of the Richwood and Bokes Creek Gravel Road; thence with the center of the Road and Bokes Creek Gravel Road North 77° East 164.60 poles to a stone at an angle of said Gravel Road at the intersection of the Van Sant Gravel Road; thence with the center of said Van Sant Gravel Road South 13° East 100.88 poles to a stone at the Southeast corner of Lot No. 21, and in the North line of Lot No. 23 of the division of said Survey No. 7008; thence with the said line South 77° West 66.12 poles to a stone, Northwest corner of said Lot No. 23; thence with the line dividing Lots Nos. 22 and 23, South 13° East 189.16 poles to a stone, southeast corner of said lot No. 22, in the south line of said Survey No. 7008; thence with said line South 77° West 98 poles to the beginning,
Containing 219.80 acres, more or less.

Also, the following premises, part of Survey No. 7008, bounded and described as follows:

Beginning at a harrow tooth in the center of the Van Sant Beaver Road and Southwest corner of a land owned by Samuel Neel; thence with the center of said road, South 13° East 13.24 poles to the north side of the bridge over Peacock Run Ditch, thence with the North bank of said ditch, North 44° 30' East 11.02 poles to a stone and piece of brick; thence North 12° West 6.91 poles to an elm tree in the south line of said land and in the line of said Neel land; thence with the south line of said land South 79° West 9.43 poles to the place of beginning,
Containing .58 of an acre, more or less.

EXECUTION DOCKET, UNION COUNTY

COMM

LANGHORST BROTHERS, WAPARONETA, OHIO F.30197-4

COST BILL

Dolls. Cts. Dolls. Cts.

Att'ys for Plaintiff

Att'ys for Defendant

No. of Case 12814

Petition Filed Sept 8 1930

The First National Bank

vs.

Delmer L. Reed et al.

Appraisal of goods and chattels

We, the undersigned disinterested freeholders and residents of Union County, and State of Ohio, having been duly summoned and sworn by J.B. Lingrel Sheriff of said County, impartially to appraise upon actual view, the following described goods and chattels, to-wit: the undivided one-half interest in,

1 roan mare	\$150.00
1 sorrel horse	25.00
1 black mare	100.00
1 bay mare	100.00
1 jersey cow 7 yrs. old	60.00
1 " " 3 " "	60.00
47 fine wool ewes	200.00
35 lambs	200.00
1 red brood sow and pigs	25.00
1 Titan Tractor	100.00
1 Ford Truck	75.00
1 hay loader	20.00
1 McDeering Mower	20.00
1 hay rake	10.00
8 tons hay	100.00
21 shoats	150.00
1 tractor plow	50.00
1 riding breaking plow	20.00
1 Tractor Disc	25.00
50 acres of corn	500.00

to be sold on an Execution issued from the Court of Common Pleas of said County, in the action of The First National Bank, of Richwood, Ohio Plaintiff, against Delmer L. Reed et al., Defendant, forthwith, after actual view of the said goods and chattels, make return and say that the same are of the real value in money of \$1990.00 Dollars.

Given under our hands this 9th day of September 1930.

Ralph Lingrel
Lauer Lingrel

State of Ohio, Union County:

I hereby certify that the within Appraisers Ralph Lingrel and Lauer Lingrel are freeholders and residents of said County, and were duly summoned and sworn by me to appraise, the within described goods and chattels this 9th day of September 1930.

J.B. Lingrel.....Sheriff
By Mary E. Cline.....Deputy

Real
Real
Townsh
Survey
Commer
of the
of Ad
Grave
thence
a stal
and R.
W. 23.
with s
said s
16° W.
Being

Also,
in the
and de
Beginn
corner
to a s
101.68
poles
poles
Miller
beginn
tofore

Also,
descr
part o
First
H.J. P
E. 87.
a stor
a stal
origi
with
H.J.
Perry

Second
Beginn
and se
to Ed
line t
W. 58.
tile;
Conta

Third
Beginn
Survey
Townsh
to a s
poles
weste
Conta

Fourth
11043,
an eas
direct
thence
line;
Contai

The ab

PROCEEDINGS

ion Filed Sept 8 1930

al Bank

et al

of
worn
upon

of said
io Plain-
ter actual
e same are

id Lauer
ly sum-
chattels

heriff
deputy

SHERIFF'S RETURN
Sheriff's Office, Union County, Ohio.

Received this writ on the 8th day of September 1930, at 10 o'clock A.M., and pursuant to its command I levied on the 9th day of September 1930, upon the following goods and chattels belonging to Delmer L. Reed, and Mrs. Delmer L. Reed as follows: the undivided one-half interest in, 1 roan mare, \$150; 1 sorrel horse, \$25; 1 black mare, \$100; 1 bay mare, \$100; 1 jersey cow, 7 yrs. old, \$60; 1 jersey cow, 3 yrs. old, \$60; 47 fine wool ewes, \$200; 35 lambs, \$200; 1 red brood sow and pigs, \$25; 1 Titan Tractor, \$100; 1 Ford Truck, \$75; 1 hay loader, \$20; 1 McDeering Mower, \$20; 1 hay rake, \$10; 8 tons hay, \$100; 21 shoats, \$150; 1 tractor plow, \$50; 1 riding breaking plow, \$20; 1 tractor disc, \$25; 50 acres corn, \$500; and on the same day I made a Court House Levy upon the interest of Vera Reed in the following described real estate in the names of Clara Matteson and B.H. Matteson, as follows:

Real Estate in names of B.H. and Clara Matteson, husband and wife.

Real estate, situated in the county of Union, in the State of Ohio, and in the Township of Claibourne, and bounded and described as follows: Being part of Surveys Nos. 6307 and 5809. Commencing at a stake in the westerly line of Survey No. 6307, and in the center of the Richwood and Miller Gravel Road (Being the northeast corner to the land of Addie A. Kofroth); thence with the center of the said Richwood and Miller Gravel road, S. 75° E. 85.10 poles to a stake, corner to the lands of B. Fryman; thence with the westerly line of said Fryman's land S. 16° 30' E. 52.10 poles to a stake; thence S. 75° W. 50.95 poles to a stake in the easterly line of W.H. and R. Temple's land; thence with the easterly line of said Temple's land N. 16° W. 23.93 poles to a stake in the southerly line of said Survey No. 6307; thence with said Survey line S. 75° W. 22.78 poles to a stake, southeast corner to said Survey No. 6307; thence with the westerly line of said Survey No. 6307, N. 16° W. 70.50 poles to the place of beginning, Containing 30 acres, more or less. Being 22.43 acres in Survey No. 6307 and 7.57 acres in Survey No. 5809.

Also, Real Estate, situated in the County of Union, in the State of Ohio, and in the Township of Claibourne and part of Surveys Nos. 6307 and 220 and bounded and described as follows: Beginning in the center of the Richwood and Miller Gravel Road at the southeast corner of land formerly owned by Thomas Biddle; thence N. 22½° E. 161.20 poles to a stake in the line of William Fisher; thence S. 15½° E. with Fisher's line 101.68 poles to a stake; thence with William Fisher's South line N. 75° E. 61.20 poles to a stake; thence S. 22½° W. 16 poles to a stake; thence S. 74½° E. 82.50 poles to a stake; thence S. 22½° W. 90 poles to the center of the Richwood and Miller Gravel Road; thence with the center of said road 168.68 poles to the beginning, Containing 100 acres, Excepting 22.50 acres off the west side heretofore sold to Thomas Biddle leaving the amount hereby conveyed 77.20 acres.

Also, Real Estate, situated in the County of Union, State of Ohio, bounded and described as follows, to-wit: Being in the Township of Washington and being part of Surveys Nos. 10938 and 14639.

First Tract: Beginning at a stake, Southwest corner to lands formerly owned by H.J. Perry, from which a bur oak bears N. 46½° W. 22 links distant; thence S. 9° E. 87.90 poles to a stone planted on brick bats; thence N. 80½° E. 136 poles to a stone, Northwest corner of McCoubrey's land; thence S. 10½° E. 52.84 poles to a stake; thence N. 82½° E. 89.80 poles to a stake in the Township line and original Northeast corner to W.W. Davis' land; thence N. 10½° W. 137.78 poles with said Township line to a stone, Southeast corner to lands formerly owned by H.J. Perry; thence S. 82° W. 222.50 poles with the South line of said H.J. Perry's land to the place of beginning, Containing 149.15 acres of land.

Second Tract: Being in the Township of Jackson and part of Survey No. 3473. Beginning at a stone planted on broken tile in the west line of said Survey and southwest corner to Harrison McMahon's land; thence S. 10½° E. 54.92 poles to Edward Lewis' land; thence North 82° E. 38.82 poles with said Lewis' north line to a stone and broken tile in the center of the County Road; thence N. 23° W. 56.88 poles with the center of the County Road to a stone planted on broken tile; thence S. 18½° W. 26.56 poles to the place of beginning, Containing 11.23 acres of land.

Third Tract: Being in the Township of Jackson and being part of Survey No. 11043. Beginning at a stone and broken tile in Township line and northwest corner to Survey No. 3473; thence in the northerly direction N. 10½° W. 22.75 poles with Township line to a stake; thence in an easterly direction N. 67° E. 21.81 poles to a stake in the Osborne Road; thence in a southerly direction S. 23° E. 28 poles to a stone in the northwest corner of John Lewis's land; thence in a westerly direction S. 81½° W. 25.56 poles to the place of beginning, Containing 4 acres, more or less.

Fourth Tract: Being in the Township of Jackson and being part of Survey No. 11043, Beginning at a stone in southeast corner of Henry Lane's land; thence in an easterly direction N. 82° E. 7.75 poles to a stone; thence in a southerly direction S. 23° E. with the center of the Osborne Road 56.40 poles to a stake; thence in a westerly direction S. 67° W. 21.81 poles to a stake in the township line; thence in a northerly direction N. 10½° W. 59 poles to the beginning, Containing 4.75 acres of land, more or less.

The above described land containing in the aggregate, 168.53 acres, more or less.

EXECUTION DOCKET, UNION COUNTY

COMM

LANGHUST BROTHERS, WAPARONETA, OHIO F-30197-4

COST BILL

Dolls. Cts. Dolls. Cts.

Att'ys for Plaintiff

Att'ys for Defendant

No. of Case 12813

Petition Filed Sept 8 1930

The First National Bank
vs.
Delmer L. Reed.

Appraisal of Goods and chattels

We, the undersigned disinterested freeholders and residents of Union County, and State of Ohio, having been duly summoned and sworn by J.B. Lingrel Sheriff of said County, impartially to appraise upon actual view, the following described goods and chattels, to-wit: the undivided one-half interest in,

1 roan mare	\$150.00
1 sorrel horse	25.00
1 black mare	100.00
1 bay mare	100.00
1 jersey cow 7 yrs. old	60.00
1 " " 3 yrs. "	60.00
47 fine wool ewes	200.00
35 lambs	200.00
0 red brood sow and pigs	25.00
1 Titan Tractor	100.00
1 Ford Truck	75.00
1 hay loader	20.00
1 McDeering mower	20.00
1 hay rake	10.00
8 tons hay	100.00
21 shoats	150.00
1 tractor plow	50.00
1 riding breaking plow	20.00
1 Tractor Disc	25.00
50 acres of corn	500.00

to be sold on an Execution issued from the Court of Common Pleas of said County, in the action of The First National Bank of Richwood, Ohio plaintiff, against Delmer L. Reed defendant, do forthwith, after actual view of said goods and chattels, make return and say that the same are of the real value in money of \$1990.00 dollars.

Given under our hands this 9th day of September 1930.

Luer Lingrel
Ralph Lingrel

State of Ohio, Union County:

I certify that the within Appraisers Ralph Lingrel and Luer Lingrel are freeholders and residents of said county, and were duly summoned and sworn by me to appraise, the within described goods and chattels, this 9th day of September 1930.

J.B. Lingrel.....Sheriff
By Mary E. Cline.....Deputy

PROCEEDINGS

on Filed *Sept 8* 1930

Bank

d.

of
worn
upon

of said
o rlain-
l view of
the real

Lingrel
ed and
this 9th

eriff
Deputy

SHERIFF'S RETURN
Sheriff's Office, Union County, Ohio
November 26th 1930.

Received this writ on the 8th day of September 1930 at 10 o'clock A.M., and pursuant to its command I levied on the 9th day of September 1930, upon the following goods and chattels belonging to Delmar L. Reed, as follows:

the undivided one-half interest in,
o roan mare, \$150; 1 sorrel horse, \$25; 1 black mare, \$100; 1 bay mare, \$100; 1 jersey cow, 7 yrs. old, \$60; 1 jersey cow, 3 yrs. old, \$60; 47 fine wool ewes, \$200; 35 lambs, \$200; 1 red brood sow and pigs, \$25; 1 titan Tractor, \$100; 1 Ford truck, \$75; 1 hay loader, \$20; 1 McDeering Mower, \$20; 1 hay rake, \$10; 8 tons hay, \$100; 21 shoats, \$150; 1 tractor plow, \$50 1 riding breaking plow, \$20; 1 Tractor Disc, \$25; 50 acres corn, \$500;

I return this writ this 26th day of November, 1930, by order of Plaintiff's Attorney F. LeRoy Allen no money made by Sheriff, settlement pending between parties.

\$6.02

J.B. Lingrel.....Sheriff
By Mary E. Cline.....Deputy

EXECUTION DOCKET, UNION COUNTY

COMM

LANGHORN BROTHERS, WAPARONETA, OHIO F-30197-4

COST BILL

Dolls. Cts. Dolls. Cts.

Att'ys for Plaintiff

Att'ys for Defendant

No. of Case 12817

Petition Filed Sept 10 19 30

The Claibourne Finance Co.

vs.

John L. Bodine et al.
Grace Bodine

Sheriffs
Received
11 o'clock
day of
following
Bodine

Rea
bou
Be1
Beg
fro
pol
84 1/2
pol
lin
pol
Nor
Con

PROCEEDINGS

on Filed Sept 10 19 30

ance Co.

at al.

Sheriff's Office Union County, Ohio - Sept 11-1930.
 Received this writ on the 10th day of September 1930 at
 11 o'clock A.M. and pursuant to its command on the 11th
 day of September 1930 I made a Court House Levy upon the
 following described Real Estate in the name of Lydia A.
 Bodine as follows:

Real Estate, situated in the County of Union, in the State of Ohio, and
 bounded and described as follows: to-wit:
 Being part of the Virginia Military Survey numbers 9950 and 10042 and
 Beginning at a stone in the Road leading from Mt. Victory to Marysville,
 from which an Ash, ten inches in diameter bears South 61° West 1854
 poles and a crooked white oak on the banks of Rush Creek, bears South
 84½° West 20.2 poles; thence with Wright's line South 11° East, 72
 poles to a post, from which red oak, six inches, bears at 30° West 60
 links to a beech North 86½° West 70 links; thence South 79° West 67½
 poles to a post; thence North 11° West 56.25 poles to a post; thence
 North 17° East, about 70 poles to the place of beginning,
 Containing forty (40) acres, be the same more or less.

J. B. Lingrel Sheriff
 By Mary E. Chise Deputy

SHERIFF'S RETURN.
 Sheriff's Office, Marion County, Ohio.
 Nov. 12th 1930.

Received this writ on the 12th day of September 1930, at 9 o'clock
 A.M., and pursuant to its command for want of goods, chattels, lands
 and tenements whereon to levy I did on the 12th day of Nov. 1930, return
 this writ entirely unsatisfied.

\$.91

John J. Francis, Sheriff
 By Roy Chapman

EXECUTION DOCKET, UNION COUNTY

COMM

LARGEST BROTHERS, WAPARONETA, OHIO F-30127-4

COST BILL

Dolls.

Cts.

Dolls.

Cts.

Att'ys for Plaintiff

Att'ys for Defendant

No. of Case 12 779.

Petition Filed

19

The Citizens Home & Savings Co.

vs.

C. S. Rea and L. W. Lawcett.

and
the
2 st
1 Bu
1 Li
1 Wi
1 Ch
1 Sp
The
Loga
Also

Ohio
whic
Fawc
This
of C

\$3.4

PROCEEDINGS

on Filed

19

e + Savings Co.

W. Fawcett.

SHERIFF'S RETURN.

Sheriff's office, Logan County, Ohio.
August 1st. 1930.

Received this writ on the 29th day of July 1930 at 9 o'clock A.M., and pursuant to its command I levied on the 1st day of August 1930, upon the following chattels belonging to C.S. Rea, to-wit:

- 2 Studebaker Touring Cars
- 1 Buick Touring
- 1 Light Six Studebaker Sedan
- 1 Willys Knight Sedan
- 1 Chandler Touring
- 1 Special Studebaker Sedan

The following real estate situate in the Township of Lake, County of Logan, State of Ohio and being Lot No. 729 in the City of Bellefontaine.

Also the following real estate, to-wit:
Being Lot no 229 in Wise's Allotment of Island View, Logan County, Ohio and being the ground where the Island View Hotel is located, title to which is held by Foster Skidmore, Trustee for the judgment debtor, L.W. Fawcett,

This writ returned this 13th day of September, 1930 by order of Clerk of Court, Union County, Ohio.

\$3.43

Kenneth Smith
Sheriff of Logan County, Ohio.

EXECUTION DOCKET, UNION COUNTY

COMM

LARGEST BROTHERS, WAPAKONETA, OHIO P-50974

COST BILL

Doll. Cts. Doll. Cts.

Att'ys for Plaintiff

Att'ys for Defendant

No. of Case 12713

Petition Filed May 5 1930

The Miles F. Bixler Co.

vs.

Robinson Wilkins Co.

Appraisal of Goods and Chattels

We, the undersigned disinterested freeholders and resident of Union County, and State of Ohio, having been duly summoned and sworn by J.B. Lingrel Sheriff of said County, impartially to appraise upon actual view, the following described goods and chattels, to-wit:

- 6 floor cases \$150.00
- 1 national Cash Register 150.00
- 1 Burroughs Adding Machine 100.00
- 4 Floor cases 100.00
- 1 store heater 25.00

to be sold on an Execution issued from the Court of Common Pleas of said County, in the action of The Miles F. Bixler Company Plaintiff, against Robinson Wilkins Company Defendant, do forthwith, after actual view of said goods and chattels, make return and say that the same are of the real value in money of \$525.00 Dollars.

Given under our hands this 12th day of September 1930.

Lauer Lingrel
Ralph Lingrel

State of Ohio, Union County:

I hereby certify that the within Appraisers Lauer Lingrel and Ralph Lingrel are freeholders and residents of said County, and were duly summoned and sworn by me to appraise, the within described goods and chattels this 12th day of September 1930.

J.B. Lingrel.....Sheriff
By Mary E. Cline.....Deputy

PROCEEDINGS

SHERIFF'S RETURN

Sheriff's Office, Union County, Ohio.
October 30th 1930.

Received this writ on the 11th day of September 1930, at 2 o'clock P.M., and pursuant to its command I levied on the 12th day of September 1930, upon the following goods and chattels belonging to Robinson Wilkins Company, as follows:
6 floorscases, \$150; 1 National Cash Register, \$150; 1 Burroughs Adding Machine, \$100; 4 floor cases, \$100; 1 Store heater, \$25;
+ return this writ this 30th day of October, 1930, by order of Plaintiff's Attorney F. LeRoy Allen case settles between parties, costs paid.

\$5.86

J.B. Lingrel.....Sheriff
By Mary E. Cline.....Deputy

on Filed May 5 1930

gler Co.

is Co.

f Union
J.B.
al view,

f said
gainst
y of said
eal value

Ralph
y sum-
chattels

Sheriff
Deputy

IN THE COURT OF COMMON PLEAS, UNION COUNTY, OHIO

The Miles F. Bixler Co. :
Plaintiff :
-vs- :
Robinson & Wilkins Co. :
Defendant :

No. _____

RELEASE OF JUDGMENT.

A full satisfaction of the within judgment and costs having been received and the case settled between parties by compromise, the same is hereby cancelled and released.

The Miles F. Bixler Co.

By F. LeRoy Allen
Its Attorneys.

EXECUTION DOCKET, UNION COUNTY

COMM

LANDROUSE BROTHERS, WAPARONETA, OHIO F-30197-4

COST BILL

Dolls. Cts. Dolls. Cts.

Att'ys for Plaintiff

Att'ys for Defendant

No. of Case 12801

Petition Filed Aug 26 1930.

H. J. Huffman and Co.

vs.

Vinton Stillings

Appraisal of Goods and chattels

We, the undersigned disinterested freeholders and residents of Union County, and State of Ohio, having been duly summoned and sworn by J.B. Lingrel Sheriff of said County, impartially to appraise upon actual view, the following described goods and chattels, to-wit:

One 1926 Overland Coach Automobile	\$100.00
1/2 interest in 18 acres sweet corn	100.00
" " 40 acres field corn	300.00

to be sold on an Execution issued from the Court of Common Pleas of said County, in the action of H.J. Huffman and Company Plaintiff, against Vinton Stillings Defendant, do forthwith, after actual view of said goods and chattels, make return and say that the same are of the real value in money of \$500.00 Dollars.

Given under our hands this 26th day of August 1930.

George Singer
Lauer Lingrel

State of Ohio, Union County;

I hereby certify that the within Appraisers George Singer and Lauer Lingrel are freeholders and residents of said County, and were duly summoned and sworn by me to appraise, the within described goods and chattels, this 26th day of August 1930.

J.B. Lingrel.....Sheriff
By Mary E. Cline.....Deputy

and
the
1 1
\$10
Rec
pay
Rec
bal
I r
fee

\$6.

PROCEEDINGS

Filed Aug 26 1930.

and Co.

ts of union
by J.B.
ctual view,

as of said
gainst
said goods
value in

and Lauer
duly sum-
nd chattels,

Sheriff
Deputy

SHERIFF'S RETURN.
Sheriff's Office, Union County, Ohio
October 9th 1930.

Received this writ on the 26th day of August 1930, at 2 o'clock P.M., and pursuant to its command I levied on the 26th day of August 1930, upon the following goods and chattels belonging to Vinton Stillings, as follows: 1 1926 Overland Coach Automobile, \$100; $\frac{1}{2}$ interest in 18 acres sweet corn, \$100; $\frac{1}{2}$ interest in 40 acres field corn, \$300; Received from Vinton Stillings on the 25th day of September, 1930, \$122.73 payment on Judgment, Received from Vinton Stillings on the 8th day of October, 1930, \$58.33 balance of Judgment, interest and costs. I return this writ this 9th day of October, 1930, money made. Sheriff's fees and appraisers fees retained by me.

\$6.47

J.B. Lingrel
Sheriff

By Mary E. Cline
DEPUTY

EXECUTION DOCKET, UNION COUNTY

COMMO

LANGHORST BROTHERS, WAPARONETA, OHIO P-30197-4

COST BILL

Dolls. Cts. Dolls. Cts.

Att'ys for Plaintiff

Att'ys for Defendant

No. of Case 12815

Petition Filed Sept 8 1930

The Hardin County Bank Co.

vs.

Walter M^{rs} claim et al.

Re
pursua
goods
Townsh
cribed
T
en in
A
Sectio
said s
A
ship a
Sourth
A
eight.
Co
Elmore
without
in the
executi

PROCEEDINGS

Filed Sept 8 1930

by Bank Co.

et al.

SHERIFF'S RETURN

Sheriff's office, Wyandot County, Ohio.
Sept. 13, 1930.

Received this writ on the 13th day of September 1930, at 2:00 o'clock P.M., and pursuant to its command for want of goods and chattels I levied on the 13th day of September 1930, upon the following described real estate situated in the Township of Mifflin, County of Wyandot and State of Ohio and bounde and described as follows, towit: The interest of Elmore McClain in

The southwest quarter of the Northwest quarter of Section Number Twenty-seven in Township three South, Range thirteen, East.

Also all that part of the west half of the Southwest Quarter of said Section Twenty-seven lying northwesterly of the public highway running through said Section.

Also the East half of the Southeast Quarter of Section Twenty-eight, Township and Range aforesaid, excepting one and three-fourths (1 3/4) acres in the southeast corner thereof southeast of the public road.

Also the Southeast Quarter of the Northeast Quarter of said Section Twenty-eight.

Containing in all 208.25 acres more or less.

The part of the aforesaid premises levied on is the interest of the defendant Elmore McClain therein.

This writ is returned without further process by order of plaintiff's Attorney.

\$2.66

H.B. Stansbery
Sheriff Wyandot County, Ohio

SHERIFF'S RETURN.

Sheriff's Office, Wyandot County, Ohio.
August 29, 1935.

Received this writ on the 29th. day of August 1935 at 1:45 o'clock P.M., and pursuant to its command I levied on the 29th. day of August 1935, for want of goods and chattels, upon the following described real estate situated in the Township of Mifflin, County of Wyandot and State of Ohio and bounded and described as follow: towit:

The Southwest quarter of the Northwest quarter of Section number Twenty-seven in Township three South, Range Thirteen East.

Also all that part of the West half of the South west quarter of said Section Twenty-Seven lying northwesterly of the public highway running through said section.

Also the east half of the Southeast quarter of Section twenty-eight, Township and Range aforesaid, excepting one and three-fourths (1 3/4) acres in the South east corner thereof southeast of the public road.

Also the Southeast quarter of the Northeast quarter of said Section twenty-eight.

Containing in all 208.25 acres more or less. Levied on as the property of Elmore McClain and LeFee McClain, defendants herein, and this writ returned without further process by order of Plaintiff's Attorney. My costs on this writ in the amount of \$2.69 have been paid by plaintiff, but no money made on this execution.

HARRY WEATHERHOLTZ
Sheriff of Wyandot County, Ohio.

By: Paul H. Frey
Deputy Sheriff.

\$ 2.69

EXECUTION DOCKET, UNION COUNTY

COMM

LANGHORST BROTHERS, WAPARONETA, OHIO F.30197-4

COST BILL

Dolls. Cts. Dolls. Cts.

Att'ys for Plaintiff

Att'ys for Defendant

No. of Case 12816.

Petition Filed Sept 8 1930.

The Hardin County Bank Co.

vs.

Elmore M^{rs} Clain et al.

P.M.,
want
the T
desc
quart
East.
Twnet
tion.
and R
east
eight
premi
attor
plaint

2.69

PROCEEDINGS

Filed *Sept 8* 19 *30*

Bank Co.

et al.

SHERIFF'S RETURN.
 Sheriff's Office, Wyandot County, Ohio.
 Sept. 13, 1930.

Received this writ on the 13th day of September 1930, at 2:00 o'clock P.M., and pursuant to its command for want of goods and chattels I levied on the 13th day of September 1930, upon the following described real estate situated in the Township of Mifflin, County of Wyandot and State of Ohio and bounded and described as follows, to-wit:

The Southwest Quarter of the Northwest quarter of Section Number Twenty-seven in Township three South, Range Thirteen East.

Also all that part of the West half of the Southwest quarter of said Section twenty-seven lying northwesterly of the public highway running through said Section.

Also the East Half of the Southeast Quarter of Section Twenty-eight, Township and Range aforesaid, excepting one and three-fourths (1 3/4) acres in the southeast corner thereof southeast of the public road.

Also the Southeast Quarter of the Northeast Quarter of said Section twenty-eight.

Containing in all 208.25 acres more or less.

Levied on as the property of Elmore McClain and Lefee McClain, defendant herein, and this writ returned without further process by order of plaintiff's Attorney.

\$2.66

H.E. Stansbery
 Sheriff, Wyandot County, Ohio.

SHERIFF'S RETURN.

Sheriff's Office, Wyandot County, Ohio.
 August 29, 1935.

Received this writ on the twenty-ninth day of August 1935, at 1:45 o'clock P.M., and pursuant to its command I levied on the 29th. day of August 1935, for want of goods and chattels upon the following described real estate situated in the Township of Mifflin, County of Wyandot and State of Ohio and bounded and described as follows, to-wit:

The interest of Elmore McClain in, The South west quarter of the Northwest quarter of Section Number Twenty-Seven in Township Three South, Range Thirteen, East.

Also all that part of the West half of the Southwest quarter of said section Twnty-seven lying northwesterly of the public highway running through said section.

Also the East half of the southeast quarter of Section Twenty Eight, Township and Range aforesaid, excepting one and three-fourths (1 3/4) acres in the Southeast corner thereof south east of the public road.

Also the Southeast quarter of the Northeast quarter of said section twenty eight.

Containing in all 208.25 acres more or less. The part of the aforesaid premises levied on is the interest of the defendant Elmore McClain therein.

This writ is returned without further process by order of plaintiff's attorney. My costs on this writ in the amount of \$2.69 have been paid, by plaintiff, but no money made on this execution .

HARRY WEATHERHOLTZ
 Sheriff of Wyandot County, Ohio

By- Paul H. Frey
 Deputy Sheriff.

*
 2.69

EXECUTION DOCKET, UNION COUNTY

COMM

LATHROP BROTHERS, WAPARONETA, OHIO P-30197-4

COST BILL

Dolls. Cts. Dolls. Cts.

Att'ys for Plaintiff

Att'ys for Defendant

No. of Case 1282 3

Petition Filed Sept 17 1930

Leo A. Ridgeway
vs.
C. E. Holycross.

Sheriffs
Received
and for
Septembe
Real Estate
Holycross

2.50

PROCEEDINGS

Sheriff's Office Union County Sept 19-1930.
 Received this writ on the 17 day of September 1930 at 2 P.M.
 and pursuant to its command I did on the 18 day of
 September 1930 make a Court House Levy upon the following
 Real Estate in the names of C.E. Holycross and Elizabeth
 Holycross as follows:

2.50.

Real Estate in the names of C.E. Holycross and Elizabeth Holycross

Real Estate, situated in the County of Union, in the State
 of Ohio, and in the Village of Richwood, and bounded and described
 as follows:

Being all of Lot No. Eight Hundred Sixty Two (862) in the Homestead
 Land Company's Addition to said Village of Richwood, Ohio.
 For a further and more specific description, reference is hereby
 made to the Recorded Plat of said Addition in the Recorder's Office,
 Union County, Ohio.

J. B. Lingrel Sheriff
 By Mary E. Cline Deputy.

CITY

Filed Sept 17 1930

away

ed.

EXECUTION DOCKET, UNION COUNTY

COMM

LANGHORN BROTHERS, WAPARONETA, OHIO P. 3019-4

COST BILL

Doll. Cts. Doll. Cts.

Judg.

264.25

Att'ys for Plaintiff

Att'ys for Defendant

No. of Case 12837

Petition Filed Oct 9 1930.

J. P. Schalip
Plff.

vs.

William Newland
Def.

Sheriffs O
Received
and for
October 19.
to William
See l
This case
writ by
Sheriffs

Appraisal of Goods and Chattels

We, the undersigned disinterested freeholder and residents of Union County, and State of Ohio, having been duly summoned and sworn by J.B. Lingrel Sheriff of said County, impartially to appraise upon actual view, the following described goods and chattels, to-wit:

1 team of black mules	\$200.00
1 black mare	100.00
1 black horse	100.00
12 ewes	85.00
1 yellow jersey cow	60.00
1 black " "	60.00
1 " " "	60.00
1 red jersey heifer	40.00
1 Chevrolet coupe	200.00
5 tons of hay	50.00
30 acrs of shock corn	300.00
60 bushels oats	25.00
1 farm wagon	40.00
1 mowing machine	15.00
2 corn plows	20.00
1 grain binder	25.00

to be sold on an Execution issued from the Court of Common Pleas of said County, in the action of J.P. Schalip Plaintiff, against William Newland Defendant, do forthwith, after actual view of said goods and chattels, make return and say that the same are of the real value in money of \$1335.00 Dollars.

Given under our hands this 10th day of October 1930.

Harold Lingrel
Lauer Lingrel

State of Ohio, Union County:

I hereby certify that the within Appraisers Harold Lingrel and Lauer Lingrel are freeholders and residents of said County, and were duly summoned and sworn by me to appraise, the within described goods and chattels, this 10th day of October 1930.

J.B. Lingrel.....Sheriff
By Mary E. Cline.....Deputy

PROCEEDINGS

Sheriffs Return

Sheriffs Office - Union County Ohio - October 15-1930 -
 Received this writ on the 9th day of October 1930 at 3 o'clock P.M.
 and pursuant to its command I levied on the 10th day of
 October 1930, upon the following goods and chattels belonging
 to William Newland as follows:

See list of chattels on opposite page.

This case having been settled between parties, I return this
 writ by order of Plaintiff's Attorney. Costs Paid.

Sheriffs fees and appraisers fees retained.

J. B. Lingrel Sheriff
 Mary E. Cline Deputy

Filed Oct 9 1930

s of
 sworn
 upon
 t:

as of
 William
 is and
 lue in

l and
 d were
 d goods

riff
 puty

EXECUTION DOCKET, UNION COUNTY

COMM

LANGRISH BROTHERS, WAPARONETA, OHIO P-30197-1

COST BILL

Doll. Cr. Doll. Cr.

Judy

199.73

Att'ys for Plaintiff

Att'ys for Defendant

No. of Case 12661

Petition Filed March 6 19 30.

City Loan and Savings Co.
vs.
Lewey Shanks et al.

see page 92
Duplicate

March 7 -
Received
and paid
I made
in the
as follow
Real E
Union,
and dis
L. L. Don
Office
250.

The ju
this 3
12529
su

PROCEEDINGS

Filed March 6 19 30.

Savings Co.

vs et al.

page 92/
Duplicate

March 7 - 1930 - Sheriff Office Union Co. Ohio.
 Received this writ on the 6th day of March 1930 at 3 P.M.
 and pursuant to its command on the 7th day of March 1930
 I made a Court House Levy upon the following Real Estate
 in the names of Elvey Shanks and Pauline Shanks
 as follows:

Real Estate situated in the Twp of Paris, County of
 Union, State of Ohio and Village of Marysville, bounded
 and described as follows: Being Lot Number 642 in
 L. L. Longbrakis Addition at the Union County Recorder's
 Office
 250.

J. B. Ringel Sheriff
 By Mary E. Chise Deputy

The judgment herein sued on is hereby released
 this 31st day of March 1930 in so far as proceeds of case
 # 12529 Court of Common Pleas Union Co. Ohio.
 see Journal 29 Page 568. Floyd C. Kerns M. K. Deputy

EXECUTION DOCKET, UNION COUNTY

COMM

LANGHOSBY BROTHERS, WAPAROKETA, OHIO P-301974

COST BILL

Dolls. Cts. Dolls. Cts.

Att'ys for Plaintiff

Att'ys for Defendant

No. of Case 12860

Petition Filed Nov 10 1930.

E. E. Douglas

vs.

Lewis Scheiderer et al.

Appraisal of Goods and Chattels

We, the undersigned disinterested freeholders and residents of Union County, and State of Ohio, having been duly summoned and sworn by J.B. Lingrel Sheriff of said County, impartially to appraise upon actual view, the following described goods and chattels, to-wit:

- 1 white sow 20.00
- 1 spotted sow 20.00
- 1 black barrow 20.00
- 1 Ford Sedan 50.00
- 1 grain drill 80.00
- 1 corn planter 30.00
- 1 grain binder 50.00
- 3 corn cultivators 30.00
- 1 land roller 10.00
- 1 farm wagon 50.00
- 1 feed grinder 20.00
- 1 gas engine 20.00
- 1 hay rake 15.00
- 1 sorrel mare 125.00
- 1 gary mare 50.00
- 1 gary mare 15.00
- 1 bay mare 15.00
- 1 yearling colt 60.00
- 1 bay mare 15.00
- 1 spotted cow 65.00
- 1 red and white cow 60.00
- 1 light jersey cow 65.00
- 2 dark jersey cows, 130.00
- 1 red and white cow 60.00
- 1 bull 50.00
- 5 white hogs 50.00
- 22 black shoats 150.00
- 2 black sows 40.00
- 1 Disc harrow 20.00
- 1 drag harrow 14.00

to be sold on an Execution issued from the Court of Common Pleas of said County, in the action of E.E. Douglas Plaintiff, against Lewis Scheiderer et al., Defendant, do forthwith, after actual view of said goods and chattels, make return and say that the same are of the real value in money of \$1399.00 Dollars.

Given under our hands this 11th day of November 1930.

R. Ackerman
Lauer Lingrel

State of Ohio, Union County:

I hereby certify that the within Appraisers R. Ackerman and Lauer Lingrel are freeholders and residents of said County, and were duly summoned and sworn by me to appraise, the within described goods and chattels, this 11th day of November 1930.

J.B. Lingrel.....Sheriff
By Mary E. Cline.....Deputy

P.
19
and
1 w
\$50
cul
\$20
\$50
\$15
2 d
hog
1 d
1 r
Att
w4.

PROCEEDINGS

SHERIFF'S RETURN

Sheriff's Office, Union County, Ohio.

November 15th 1930.

Received this writ on the 10th day of November 1930, at 4 o'clock P.M., and pursuant to its command I levied on the 11th day of November 1930, upon the following goods and chattels belonging to Lewis Scheiderer and Opal Scheiderer, as follows:

1 white sow, \$20; 1 spotted sow, \$20; 1 black barrow \$20; 1 Ford Sedan, \$50; 1 grain drill, \$80; 1 corn planter, \$30; 1 grain binder, \$50; 3 corn cultivators \$30; 1 land roller, \$10; 1 farm wagon, \$50; 1 feed grinder, \$20; 1 gas engine, \$20; 1 hay rake, \$15; 1 sorrel mare, \$125; 1 gray mare, \$50; 1 gary mare, \$15; 1 bay mare, \$15; 1 yearling colt, \$60; 1 bay mare, \$15; 1 spotted cow, \$65; 1 red and white cow, \$60; 1 light jersey cow, \$65; 2 dark jersey cows, \$130; 1 red and white cow, \$60; 1 bull, \$50; 5 white hogs, \$50; 22 black shoats, \$150; 2 black sows, \$40; 1 Disc harrow, \$20; 1 drag harrow, \$14;

I return this writ this 15th day of November, 1930, by order of Plaintiff's Attorney, property released, and no money made.

\$4.82

J.B. Lingrel.....Sheriff
By Mary E. Cline.....Deputy

NTY

on Filed Nov 10 1930.

results of

et al.

Union
B.
view,

f said
eiderer
nd
n money

Lauer
ly
and

riff
puty

EXECUTION DOCKET, UNION COUNTY

COMM

LANGHORN BROTHERS, WAPARONETA, OHIO F-30197-4

COST BILL

Doll. Cts. Doll. Cts.

Judg

1171 60

Att'ys for Plaintiff

Att'ys for Defendant

No. of Case 12803

Petition Filed Aug 26 1930.

Sheriffs
Received
A. M. a
Attorney

Feb 3.31

R. S. Stuckey
vs.
Percy Sanders.

IN THE COMMON PLEAS COURT OF UNION COUNTY, OHIO

R. S. Stuckey,

Plaintiff,

vs.

Percy H. Sanders,

Defendant.

Case No. 12803

ASSIGNMENT OF JUDGMENT

For value received and without guaranty of any kind or character and without recourse upon me, I hereby sell, assign, transfer and set over unto Harold Sanders and Robert Sanders, their executors, administrators and assigns, the judgment obtained in favor of the Plaintiff against the Defendant in this cause of action.

IN WITNESS WHEREOF, I have hereunto set my hand this 20th day of November, A. D. 1935.

Rudolph S. Stuckey

A.M.,
to lev
1931 m
Real E
in the

Beginn
Gravel
said S
Survey
101.40
Thence
stone
land;
S. 10°

to Cla
West l
with
ginnin
acres
and 69
Also p
Beginn
runnin
Survey
a West
three-
The pr
and on

Beginn
433 in
west a
North
of ori
feet to
of said
25/100
Also th

describ
Part of
Also an
Being p
said Vi
Also an
All of
All of
Beatty's
Also

One-
Fort

Also
One-M
the said

Also, al
E

Beatty

name of
Real Es
and in t
1st Tras

Addition
2nd. Tra

Addition

PROCEEDINGS

on Filed Aug 26 1930.

Sheriff's Office Union County Ohio - November 26th 1930.
Received this writ on the 26th day of August 1930 at 9 o'clock
A. M. and pursuant to its command, by order of Plaintiffs
Attorney F. Le Roy Allen no levy was made.

Fee 3.31

J. B. Lingrel Sheriff
By Mary E. Clinch Deputy

SHERIFF'S RETURN

Sheriff's Office, Union County, Ohio
December 7th, 1931.

Received this writ on the 5th. day of December 1931, at 11 o'clock
A.M., and pursuant to its command finding no goods and chattels upon which
to levy and make a part of this writ, I did on the 7th, day of December,
1931 make a Court House Levy upon the following described Real Estate, to-wit:
Real Estate, Situated in the County of Union, in the State of Ohio, and
in the Township of York and bounded and described as follows:

That part of Survey Number 3237, 11346 and 15707.
Beginning at a stone and brick in the middle of the Marysville and Kenton
Gravel Road; and in the North line of Survey 3237, and running thence with
said Survey line S. 77° 10' East 43.60 poles to a stone, S.E. Corner of
Survey No. 13506; thence with the East line of said Survey N. 13° E.
101.40 poles to a stone, E.W. corner of Joseph L. Spicer's 20 acre tract;
Thence with the South line of said tract S. 77° 45' East 112 poles to a
stone S.E. corner of said tract and in the West line of Cyrus Stamate's
land; Thence with said line and West line of M.R. and A.F. Bixler's land
S. 10° West 74.60 poles to a stone at the N.E. corner of lands conveyed
to Clara M. Coons; thence with the North line of said land S. 78° 15'
West 137 poles to a stone and brick in the middle of said road; Thence
with the middle of said road N. 38° West 45.80 poles to the place of be-
ginning, Containing 76.75 acres, more or less. Being three and one-half
acres in Survey No. 15707, three and one-half acres in Survey No. 3237
and 69.75 acres in Survey No. 11346.

Also that part of Survey No. 13506 bounded and described as follows:-
Beginning at a stone in the middle of the Marysville and Kenton Pike,
running thence in an Easterly direction 44 poles to the S.E. corner of
Survey No. 13506; thence N. 8 3/4° East 5.6 poles to a stone, and in
a Westerly direction 44 poles to the place of beginning, containing
three-fourths of an acre, more or less.
The premises hereby conveyed contain in the aggregate Seventy-seven
and one-half (77 1/2) acres, more or less.

Also the following property
Beginning at the southeast corner of what was the originally Lot No.
433 in Gill's Second Addition to the Village of Richwood, Ohio; thence
west along the North line of Gill Street 132 feet to an alley; thence
North on the East line of said alley, 49 1/2 feet to the southwest corner
of original Lot No. 434; thence East with the south line of said Lot, 132
feet to the West line of Fulton Street; thence South with the West line
of said Street 49 1/2 feet to the place of beginning, Containing about
25/100 of an acre.

Also the following:
Being the undivided one-third interest in the following
described Real Estate:

Part of In-Lot fifty (50) in the Village of Richwood, Union County, O.
Also an undivided interest in the following:

Being part of Lots Number Sixty-three (63) and Sixty-four (64) in said
said Village of Richwood;

Also an undivided 1/3 interest in the following:

All of In-Lot 824-Blain Ave. and

All of Lot Number Three Hundred and forty-seven (347)- situated in
Beatty's Addition to the said Village of Richwood, Union County, O.-
Also

One-third interest in Part of In-Lots Forty-five (46) and
Forty-seven (47) in said Village of Richwood;

Also
One-half interest in .25 of an acre, (60 by 80) on Blagrove St. in
the said Village of Richwood;

Also, all of the following described Real Estate:

Being all of Lot Number Three Hundred Fifty-Three (353) in
Beatty's Addition to the Village of Richwood, Union County, Ohio.

Also the undivided interest in the following property in the
name of Artemissa Sanders
Real Estate, situated in the County of Union, in the State of Ohio,
and in the Village of Richwood:

1st Tract:

Being In-Lot Three Hundred Forty-six (346) in Beatty's
Addition to the Village of Richwood, Union County, Ohio.

2nd. Tract:

Being Lot No. Three Hundred Forty-nine (349) in Beatty's
Addition to said Village of Richwood;

One-half interest in .25 of an acre, (60by¹⁸⁰80) on Blagrove St. in the said Village of Richwood:

Also, all of the following described Real Estate:

Being all of Lot Number Three Hundred Fifty-Three (353) in Beatty's Addition to the Village of Richwood, Union County, Ohio.

Also the undivided interest in the following property in the name of Artemissa Sanders Real Estate, situated in the County of Union, in the State of Ohio, and in the Village of Richwood:

S
R
A.
At
7

1st Tract:

Being In-Lot Three Hundred Forty-six (346) in Beatty's Addition to the Village of Richwood, Union County, Ohio.

2nd. Tract:

Being Lot No. Three Hundred Forty-nine (349) in Beatty's Addition to said Village of Richwood:

3rd. Tract:

Being Lot No. Three Hundred Fifty-two (352) in Beatty's Addition to said Village of Richwood:

4th. Tract:

Being eight (8) feet off the North side of Lot Numbered forty-nine (49) and ten (10) feet and four (4) inches off the South side of Lot Numbered fifty (50) - Being a strip off said lots 18 feet 4 in. wide, extending from Franklin Street back to the alley in the rear thereof.

5th. Tract:

Being lot numbered Three Hundred Forty-eight (348) in Beatty's Addition to said Village of Richwood:

6th. Tract:

Being twenty-five (25) feet off the South side of In-Lot Numbered Forty-nine (49) in the said Village of Richwood: For more specific description of these lots reference is here made to the Recorded Plat of the Village of Richwood:

I hereby return this writ, this 2nd day of February 1932, by order of Plaintiff's Attorney, Robert F. Allen, no money made.

9.00

William Rausch.....Sheriff
by A.G.....Deputy

30.
t 9 o'clock
Plaintiffs
iff
sty.

COURT CERTIFICATE OF RELEASE OF JUDGMENT.

Court of Common Pleas, Union County, Ohio.

The Richwood Banking Company
Richwood, Ohio

July 28, 1937
No. 14154

vs.

Percy H. Sanders,
The Northwestern Mutual Life
Insurance Company, et al.

Ex. Doc. "Y", page 14154
Journal 33, page 214.
Recorded in Record 66, page

R. S. Stuckey recovered on August 26, 1930, a judgment against Percy H. Sanders for the sum of \$1171.60 in Case No. 12803, in the Court of Common Pleas for Union County, Ohio, which judgment was on October 23, 1936, assigned to Harold Sanders and Robert Sanders as shown by Execution Docket No. 39, page 154, and upon said judgment a levy was made on Real estate owned by the said Percy H. Sanders and including 77-1/2 acres in York Township, Union County, Ohio.

Said judgment is released by proceedings in the above entitled Case No. 14154 in said court at the May Term A. D. 1937, in so far as the same affects the title of land sold by process of Case No. 14154 in said Court of Common Pleas to The Northwestern Mutual Life Insurance Company situate in York Township, Union County, Ohio, and containing 77-1/2 acres, more or less.

For Court Order see Journal No. 33, page 214.



Beryl Morris
Wm. Clerk.

EXECUTION DOCKET, UNION COUNTY

COMM

LANGHORN BROTHERS, WAPARONETA, OHIO P-30197-4

COST BILL

Dolls. Cts. Dolls. Cts.

Att'ys for Plaintiff

Att'ys for Defendant

No. of Case 12776.

Petition Filed July 23 1930.

Columbus Mutual Life Ins. Co.

vs

Earl W. Rardin et al.

Carrie G. Rardin.

PROCEEDINGS

on Filed July 23 1930.

Life Ins. Co.

et al.

SHERIFF'S RETURN

Sheriff's Office, Franklin County, Ohio
November 13, 1930.

Received this writ on the 11th day of October 1930, at 10 o'clock A.M., and pursuant to its command I levied on the 11th day of October 1930, upon the following described real estate situated in the County of Franklin State of Ohio, and in the Village of Upper Arlington: Being Lot Number 11, Book 73, Upper Arlington Addition, as the same is numbered and delineated upon the recorded plat thereof, of record in Plat Book No. _____ page _____, Recorder's Office, Franklin County, Ohio. Also the following described real estate situated in the County of Franklin, State of Ohio, and in the Village of Bexley: Being Lots Numbers 514 and 520 in Bellwood Addition, as the same are numbered and delineated upon the recorded plat thereof, of record in Plat Book No. _____, page _____, Recorder's Office, Franklin County, Ohio. This writ returned by order of plaintiff's Attorney.

\$5.30

Harry T. Paul, Sheriff of Franklin County, O.

SHERIFF'S RETURN

Sheriff's Office, Union County, Ohio.
Sept. 23, 1935.

Received this writ on the 20th day of September 1935, at 3 o'clock P.M., and pursuant to its command. After a due and diligent search, finding no goods and chattels and no real estate whereon to levy, I hereby return this writ, no money made, not satisfied.

.75

William Rausch, Sheriff
By A. Grigsby, Deputy

IN THE COURT OF COMMON PLEAS OF UNION COUNTY, OHIO

The Columbus Mutual Life Insurance Co.	:	
	:	
Plaintiff,	:	
	:	
vs.	:	No. 12776
	:	
Earl W. Rardin, et al.,	:	
	:	
Defendants.	:	

RELEASE OF JUDGMENT LIEN

For a valuable consideration, receipt whereof is hereby acknowledged, the undersigned Company, the plaintiff herein, does hereby release and completely discharge its judgment heretofore obtained in the above entitled cause against the defendant, Earl W. Rardin, his wife, and Carrie G. Rardin, his wife, without, however, invalidating its judgment against any of the other defendants named in said cause.

IN WITNESS WHEREOF, the said The Columbus Mutual Life Insurance Company, a corporation, duly authorized by its Board of Directors, has hereunto set its hand and corporate seal by Theodore H. Tangeman, its Vice President, and C. R. Backus, its Treasurer, this 26th day of January, 1938.

PROCEEDINGS

SHERIFF'S RETURN

Sheriff's Office, Franklin County, Ohio
November 13, 1930.

Received this writ on the 11th day of October 1930, at 10 o'clock A.M., and pursuant to its command I levied on the 11th day of October 1930, upon the following described real estate situated in the County of Franklin State of Ohio, and in the Village of Upper Arlington: Being Lot Number 11, Book 73, Upper Arlington Addition, as the same is numbered and delineated upon the recorded plat thereof, of record in Plat Book No. _____, page _____, Recorder's Office, Franklin County, Ohio. Also the following described real estate situated in the County of Franklin, State of Ohio, and in the Village of Bexley: Being Lots Numbers 514 and 520 in Bellwood Addition, as the same are numbered and delineated upon the recorded plat thereof, of record in Plat Book No. _____, page _____, Recorder's Office, Franklin County, Ohio. This writ returned by order of plaintiff's Attorney.

\$5.30

Harry T. Paul, Sheriff of Franklin County, O.

SHERIFF'S RETURN

Sheriff's Office, Union County, Ohio.
Sept. 23, 1935.

Received this writ on the 20th day of September 1935, at 3 o'clock P.M., and pursuant to its command. After a due and diligent search, finding no goods and chattels and no real estate whereon to levy, I hereby return this writ, no money made, not satisfied.

.75

William Rausch, Sheriff
By A. Grigsby, Deputy

IN THE COURT OF COMMON PLEAS OF UNION COUNTY, OHIO

The Columbus Mutual Life Insurance Co. :

Plaintiff, :

vs. :

No. 12776

Earl W. Rardin, et al., :

Defendants. :

Witness:

J. M. Osborne
Elizabeth Hunkeler

THE COLUMBUS MUTUAL LIFE INSURANCE COMPANY

By *Thos. H. Taugman* Vice President

By *W. B. Backus* Treasurer



EXECUTION DOCKET, UNION COUNTY

COMM

LANDROBE BROTHERS, WAPAROKETA, OHIO F. 301974

COST BILL

Dolls. Cs. Dolls. Cs.

Judgment. 266 61

Att'ys for Plaintiff

Att'ys for Defendant

No. of Case 12868

Petition Filed Nov 20 1930

The Economy Hog and Cattle Powder Co.

vs.

Morrow Bros, a partnership

E. M. Morrow

E. F. Morrow.

Appraisal of Goods and Chattels

We, the undersigned disinterested freeholders and resident of Union County, and State of Ohio, having been duly summoned and sworn by J.B. Lingrel Sheriff of said County, impartially to appraise upon actual view, the following described goods and chattels, to-wit:

1000 shocks of corn	500.00
1 mowing machine	10.00
1 sulky plow	5.00
1 grass seeder	20.00
1 grain binder	15.00
1 hay tedder	10.00
1 corn binder	15.00
12 tons soy bean hay	70.00
800 bushels of oats	215.00
1 tractor plow	100.00
2 two row corn plow	60.00
2 cultivators	40.00
1 John Deere tractor	80.00
1 corn shredder	125.00
1 roan cow	50.00
1 jersey cow	50.00
1 jersey bull	35.00
6 jersey heifers	180.00
1 bay mare	25.00
1 black mare	40.00
1 black gelding	25.00
1 black mare	25.00
8 small heifers	120.00
12 yellow jersey cows	720.00
4 black cows	240.00
13 ewes and 1 buck	80.00
73 feeding hogs	1020.00
15 brood sows	210.00
2 wagons and rack	50.00

to be sold on an Execution issued from the Court of Common Pleas of said County, in the action of The Economy Hog and Cattle Company Plaintiff, against Morrow Brothers (a partnership) Defendants, do forthwith, after actual view of said goods and chattels, make return and say that the same are of the real value in money of \$4135.00 Dollars.

Given under our hands this 20th day of November 1930.

R. Ackerman
Lauer Lingrel

State of Ohio, Union County:

I hereby certify that the within Appraisers R. Ackerman and Lauer Lingrel are freeholders and residents of said County, and were duly summoned and sworn by me to appraise, the within described goods and chattels, this 20th day of November 1930.

J.B. Lingrel.....Sheriff
By Mary E. ClineDeputy

This judgment compromised and released in full by settlement with plaintiff and all liens released and discharged. The Economy Hog and Cattle Powder Co. by W. L. Cline & W. L. Cline, its attorney W. L. C.

The within judgment is hereby released this 14th day of July, 1931, in so far as it applies to the lands sold in cases # 12975 and 12978 in the Court of Common Pleas, Union County Ohio. For Court order see Journal 50 pages 376 and 391.

Floyd C. Kerns Clerk
by- Mana Kerns Deputy

12868

TRACT #
Townshi
Bokes C

Filed Nov 20 1930

og and Cattle

partnership

t of sworn e upon t:

as of ny do return 00

nd d were d goods

riff puty

ly 14 - 1931
id in full
released and
go Cattle Pond for
barn in the attorney
R.L.B.

SHERIFF'S RETURN
Sheriff's Office, Union County, Ohio

Received this writ on the 20th day of November 1930 at 3 o'clock P.M., and pursuant to its command I levied, on the 20th day of November 1930, upon the following goods and chattels belonging to Morrow Brothers (a partnership) as follows:
1000 shocks corn, \$500; 1 mowing machine, \$10; 1 sulky plow, \$5; 1 grass seeder, \$20; 1 grain binder, \$15; 1 hay tedder, \$10; 1 corn binder, \$15; 12 tons soy beans hay, \$70; 800 bushels of oats, \$215; 1 tractor plow; 2 two row corn plow, \$60; 2 cultivators, \$40; 1 John Deere Tractor \$80; 1 corn shredder, \$125; 1 rean cow, \$50; 1 jersey cow, \$50; 1 jersey bull, \$35; 6 jersey heifers, \$180; 1 bay mare, \$25; 1 black mare, \$40; 1 black gelding \$25; 1 black mare, \$25; 8 small heifers \$120; 12 yellow jersey cows, \$720; 4 black cows, \$240; 13 ewes and 1 buck \$80; 73 feeding hogs, \$1020; 15 brood sows, \$210; 2 wagons and rack, \$50;
and also on the same day I made a Court House Levy upon the following real estate in the names of Charles G. Morrow, and Mattie M. Morrow, his wife, Edwin F. Morrow and Gladys E. Morrow, his wife, Emery M. Morrow and Clara E. Morrow, as follows,
any and all interest of E.M. Morrow and E.P. Morrow:

TRACT # 1: Situated in the County of Union and State of Ohio, and in the Township of York, in Survey No. 3237, Beginning at a stake in the center of Bokes Creek, and at the southeast corner of a tract of land formerly owned (Witness an iron rod N. 13° E. 30 feet on the bnak); thence e of said tract N. 13° E. 60 rods to a stone in the north . 3237; thence with said line S. 77° E. 57.60 poles to a heast corner of land formerly owned by William Thompson; west line of said land S. 13° W. 201.50 poles to the center (Witness an iron rod N. 13° E. 20 feet); thence with the center Creek S. 70° W. 18 poles S. 82° W. 20 poles, west 15 poles poles to the place of beginning, es, be the same more or less, but subject to all legal

ate in the County of Union, and State of Ohio, and in the , part of Military Surveu No. 13506 and bounded and described nning at a stake at the middle of the intersection of the th the Kenton and Marysville Road and running thence with e last emntioned road S. 36° E. 93.3 poles to a stake and es to a stake in the southerly line of said Survey; thence line S. 81 1/2° W. 149 poles more or less to the southeasterly rcel conveyed to Emery and Florence Morrow by Deed recorded Deed Records Vol. 121. page 33; thence northwesterly with the ne of said tract 77 rods, more or less, to the middle of ad, and thence with said last mentioned road S. 57° E. 82.33 ce of beginning, acres, more or less, subject to public easements for highways

ate in the County of Union, and State of Ohio and in the k, being part of Survey No. 13506 and bounded and described inning at a stone in the center of the York Center and Miller ning S. 77 rods 1 foot and 4 inches to the north line of lands by J.A. Ralston; thence W. 104 rods 6 feet and 8 inches to the .C. Davis and Charles G. Morrow land; thence North to the said Miller Gravel Road 7 rods 4 feet and 3 inches; thence S. 87 d 8 inches to the place of beginning, acres, more or less.

uate in the State of Ohio, County of Union and Township of t of Survey No. 3237, and bounded and described as follows: e center of Bokes Creek at the southeast corner of lands of and Lewis C. Davis; thence with the east line of said land) poles passing a stone in line on the north bank of said e (witnessed by a beach S. 40° E. 18 feet) at the northeast Washington G. and Lewis C. Davis land in the north line of . 3237; thence with said line S. 81° E. 57 poles to a stone a hickory S. 22° E. 22 feet) northwest corner to Truman R. thence with the west line of said land S. 10° W. 210 poles st corner of said T.R. Cahill's land in the center of Bokes up the center of said Creek with the meanders to the beginning, acres, more or less.

TRACT # 2: Situated in the County of Union and State of Ohio, and in the Township of York in Survey NO. 3237; and bounded and described as follows: Beginning at a point of intersection of the George Davis Road with Bokes Creek and at a stake under the center of a covered bridge; thence with said road N. 11° 45' E. 88 poles to a stone and brick, corner to lands of David S. Davis, as formed by this division; thence with northerly line of said Davis land South 78° 45' E. 60 poles to a stone in the east line of said Survey No. 3237; thence with said Survey N. 12° East 37 poles to a stone; thence N. 52° 45' E. 27.12 poles to a stone; thence N. 15° W. 8 poles to a stone; thence N. 13° 30' E. 29.75 poles to a stone near the junction of the George Davis Road with the Marysville and Kenton Gravel Road; thence N. 38° 45' W. 67.50 poles to a stone in the northerly line of said Survey No. 3237; thence N. 77° 30' W. 53 poles to a stone, northeast corner to T.R. Cahill's land; thence with the east line of said land S. 12° 30' W. 199 poles to a stake in the center of Bokes Creek; thence down said creek with the mean- derings to the place of beginning, Containing 95.85 acres, more orless, Excepting therefrom about five acres sold off of the south side thereof to L.W. McDaniels, and being that part lying south of a County Road and west of the Davis land.

The within judgment is hereby released this 14th day of July, 1931, in so far as it applies to the lands sold in cases # 12975 and 12978 in the Court of Common Pleas, Union County Ohio. For Court order see Journal 30 pages 376 and 391.

Floyd C. Kerns Clerk
by- Mary Kerns Deputy
12868

I return this writ unratified because of the fact that there were found to be prior liens upon said property which preclude the sale of same.
William Rausch Sheriff
by Mary E. Chase Deputy
Fund 954

SHERIFF'S RETURN
Sheriff's Office, Union County, Ohio

Received this writ on the 20th day of November 1930 at 3 o'clock P.M., and pursuant to its command I levied, on the 20th day of November 1930, upon the following goods and chattels belonging to Morrow Brothers (a partnership) as follows:

1000 shocks corn, \$500; 1 mowing machine, \$10; 1 sulky plow, \$5; 1 grass seeder, \$20; 1 grain binder, \$15; 1 hay tedder, \$10; 1 corn binder, \$15; 12 tons soy beanhay, \$70; 800 bushels of oats, \$215; 1 tractor plow; 2 two row corn plow, \$60; 2 cultivators, \$40; 1 John Deere Tractor \$80; 1 corn shredder, \$125; 1 rean cow, \$50; 1 jersey cow, \$50; 1 jersey bull, \$35; 6 jersey heifers, \$180; 1 bay mare, \$25; 1 black mare, \$40; 1 black gelding \$25; 1 black mare, \$25; 8 small heifers \$130; 12 yellow jersey cows, \$720; 4 black cows, \$240; 13 ewes and 1 buck \$80; 73 feeding hogs, \$1020; 15 brood sows, \$210; 2 wagons and rack, \$50;

and also on the same day I made a Court House Levy upon the following real estate in the names of Charles G. Morrow, and Mattie M. Morrow, his wife, Edwin F. Morrow and Gladys E. Morrow, his wife, Emery M. Morrow and Clara E. Morrow, as follows, any and all interest of E.M. Morrow and E.F. Morrow:

TRACT # 1: Situated in the County of Union and State of Ohio, and in the Township of York, in Survey No. 3237, Beginning at a stake in the center of Bokes Creek, and at the southeast corner of a tract of land formerly owned James Green (witness an iron rod N. 13° E. 30 feet on the bank); thence the east line of said tract N. 13° E. 60 rods to a stone in the north of Survey No. 3237; thence with said line S. 77° E. 57.60 poles to a stake at the northeast corner of land formerly owned by William Thompson; thence with the west line of said land S. 13° W. 201.50 poles to the center of Bokes Creek (Witness an iron rod N. 13° E. 20 feet); thence with the center line of said Creek S. 70° W. 18 poles S. 82° W. 20 poles, west 15 poles and S. 29° W. 21 poles to the place of beginning, containing 77 acres, be the same more or less, but subject to all legal encumbrances.

2: Situate in the County of Union, and State of Ohio, and in the Township of York, part of Military Survey No. 13506 and bounded and described as follows: Beginning at a stake at the middle of the intersection of the Kenton Road with the Kenton and Marysville Road and running thence with the middle of the last mentioned road S. 36° E. 93.3 poles to a stake and thence S. E. 92 poles to a stake in the southerly line of said Survey; thence with said Survey line S. 81 3/4° W. 149 poles more or less to the southeasterly corner of the parcel conveyed to Emery and Florence Morrow by Deed recorded in County Deed Records Vol. 121, page 33; thence northwesterly with the westerly line of said tract 77 rods, more or less, to the middle of the Kenton Road, and thence with said last mentioned road S. 57° E. 82.33 poles to the place of beginning, containing 74.74 acres, more or less, subject to public easements for highways located.

3: Situate in the County of Union, and State of Ohio and in the Township of York, being part of Survey No. 13506 and bounded and described as follows: Beginning at a stone in the center of the York Center and Miller Road, running S. 77 rods 1 foot and 4 inches to the north line of lands formerly owned by J.A. Ralston; thence W. 104 rods 6 feet and 8 inches to the center of the L.C. Davis and Charles G. Morrow land; thence North to the said center and Miller Gravel Road 7 rods 4 feet and 3 inches; thence S. 87° E. 6 feet and 8 inches to the place of beginning, containing 20 acres, more or less.

4: Situate in the State of Ohio, County of Union and Township of York, being part of Survey No. 3237, and bounded and described as follows: Beginning in the center of Bokes Creek at the southeast corner of lands of Washington G. and Lewis C. Davis; thence with the east line of said land S. E. 202.70 poles passing a stone in line on the north bank of said creek to a stone (witnessed by a beach S. 40° E. 18 feet) at the northeast corner of the Washington G. and Lewis C. Davis land in the north line of Survey No. 3237; thence with said line S. 81° E. 57 poles to a stone (witnessed by a hickory S. 22° E. 22 feet) northwest corner to Truman R. Cahill's land; thence with the west line of said land S. 10° W. 210 poles to the southwest corner of said T.R. Cahill's land in the center of Bokes Creek; thence up the center of said Creek with the meanders to the beginning, containing 70 acres, more or less.

TRACT # 5: Situate in the County of Union and State of Ohio, and in the Township of York in Survey NO. 3237; and bounded and described as follows: Beginning at a point of intersection of the George Davis Road with Bokes Creek and at a stake under the center of a covered bridge; thence with said road N. 11° 45' E. 88 poles to a stone and brick, corner to lands of David S. Davis, as formed by this division; thence with northerly line of said Davis land South 78° 45' E. 60 poles to a stone in the east line of said Survey No. 3237; thence with said Survey N. 12° East 37 poles to a stone; thence N. 52° 45' E. 27.12 poles to a stone; thence N. 15° W. 8 poles to a stone; thence N. 13° 30' E. 29.75 poles to a stone near the junction of the George Davis Road with the Marysville and Kenton Gravel Road; thence N. 38° 45' W. 67.50 poles to a stone in the northerly line of said Survey No. 3237; thence N. 77° 30' W. 53 poles to a stone, northeast corner to T.R. Cahill's land; thence with the east line of said land S. 12° 30' W. 199 poles to a stake in the center of Bokes Creek; thence down said creek with the meanderings to the place of beginning, containing 95.85 acres, more or less, Excepting therefrom about five acres sold off of the south side thereof to L.W. McDaniels, and being that part lying south of a County Road and west of the Davis land.

The within judgment is hereby released this 14th day of July, 1931, in so far as it applies to the lands sold in cases # 12975 and 12978 in the Court of Common Pleas, Union County Ohio. For Court order see Journal 30 pages 376 and 391.

Floyd C. Kerns Clerk

by- *Mann*

I return this writ unexecuted because of the fact that there were found to be prior liens upon said property which preclude the sale of same. William Rausch Sheriff by Mary E. Chine Deputy

See for attorney

and 954

EXECUTION DOCKET, UNION COUNTY

COMM

LARSON BROTHERS, WAPARONETA, OHIO P. 3017-1

COST BILL

Dolls. Cts. Dolls. Cts.

Att'ys for Plaintiff

Att'ys for Defendant

No. of Case 12799

Petition Filed Aug 25 1930

The Commercial Loan & Finance Co.
Pltf.

vs.

J. C. Haines, E. L. Haines,
Weatherill Motor Co.

Def.

PROCEEDINGS

Filed Aug 25 1930

Commercial Loan & Finance Co.
Plff.

Haines,
Co.

Def.

SHERIFF'S RETURN
Sheriff's Office, Logan County, Ohio
November 18th 1930.

Received this writ on the 17th day of November 1930m at 11 o'clock A.M., and pursuant to its command I levied on the 18th day of November 1930, upon the following chattels, to-wit:
1 Ford Touring Car, Engine No. 11447823
And on the 19th day of November 1930, I caused to be advertised in the Daily Examiner (a newspaper printed and published and of general circulation in Logan County,) said chattels to be sold at public sale on the 1st day of December, 1930 at ten o'clock A.M., of said day..And having advertised said chattels for more than ten days previous to the day of sale, I did on said 1st day of December 1930 at the time and place mentioned, proceed to offer said chattels at public sale, and then and there came the Commercial Loan and Finance Company who bid for the same the sum of \$15.00: and said Commercial Loan & Finance Company being the highest and best bidder therefor, I then and there publicly sold and struck off said chattels to it for the said sum of \$15.00.
This writ returned this 2nd day of December, 1930.

\$5.67

Kenneth Smith,.....Sheriff
of Logan County, Ohio.

EXECUTION DOCKET, UNION COUNTY

COMM

LANGHORST BROTHERS, WAPARONETA, OHIO P.301974

COST BILL

Dolls. Cts. Dolls. Cts.

Att'ys for Plaintiff

Att'ys for Defendant

No. of Case 12 884

Petition Filed Dec 11 1930

J. M. Lentz + F. D. Henderson Trustees

vs.

E. B. Westlake

Appraisal of Goods and Chattels

We, the undersigned disinterested freeholders and residents of Union County, and State of Ohio, having been duly summoned and sworn by J.B. Lingrel Sheriff of said County, impartially to appraise upon actual view, the following described goods and chattels, to-wit:

1 gray gelding	50.00
1 bay gelding	25.00
1 white sow and pigs	15.00
1 red boar	15.00
1 sow and pigs	25.00
1 black sow	20.00
1 white sow and 4 pigs -	15.00
1 " " " 4 "	25.00
2 shoats	3.00
55 feeding hogs	355.00
1 white sow and 7 pigs	25.00
1 red sow	20.00
7 1200 lb. Steers	595.00
3 Herford Steers	240.00
5 dry cows	200.00
75 bushels oats	30.00
60 shocks corn	30.00
250 shocks corn on Conley farm	125.00

to be sold on an Execution issued from the Court of Common Pleas of said County, in the action of J.M. Lentz and F.D. Henderson Plaintiff, against E.B. Westlake Defendant, do forthwith, after actual view of said goods and chattels, make return and say that the same are of the real value in money of \$1813.00 Dollars.

Given under our hands this 12th day of December 1930.

Walter Asman
Frank W. Galloway

State of Ohio, Union County:

I hereby certify that the within Appraisers Walter C. Asman and Frank W. Galloway are freeholders and residents of said County, and were duly summoned and sworn by me to appraise the within described goods and chattels, this 12th day of December 1930.

J.B. Lingrel.....Sheriff
By Mary E. Cline.....Deputy

Went through Bankruptcy

PROCEEDINGS

Filed Dec 11 1930

Henderson Trustee

of Union
actul

of
ntiff,
of said
real

and
and
bed

f
y

EXECUTION DOCKET, UNION COUNTY

COMMON

LANGHORST BROTHERS, WAPARONETA, OHIO P. 30197-4

COST BILL

Doll. Cts. Doll. Cts.

Att'ys for Plaintiff

Att'ys for Defendant

No. of Case 12088

Petition Filed

19

The State of Ohio

vs.

Calvin Mitchell

Calvin Gregg

Frank Mitchell.

P. M.
upon
fol
14
Hon
est
cou
Bei
the
sai
des
Rec

\$4.

PROCEEDINGS

Filed 19

SHERIFF'S RETURN.
Sheriff's Office, Madison County, Ohio,
19

Received this writ on the 27th day of February 1930 at 3 o'clock P.M., and pursuant to its command I levied on the 25th day of March 1930, upon the goods and chattels belonging to Frank Mitchell described as follows: 1 Ford Court. 1. Sorrel Horse 12 yrs Old. Named Dick. 1. Brown Mare 14 yrs Old Named Minnie. 2. Sides Word Harnes. 1. Two Horse Wagon. 1. One Horse Wagon. Also on same day I levied upon the following described real estate belonging to Frank Mitchell, Situated in the village of London, county of Madison, state of Ohio, and bounded and described as follows. Being lot no. (6) in William Watsons addition to the village of London as the same is known and designated on the recorded plat of said addition to said village, to which reference is here made for greater certainty of description.

Received On This Writ, Sixtyfive (\$65.00) Dollars.
Writ Returned By Order of Plaintiff's Atty.

E. U. Blaughner, Sheriff
By Scott Chenowett, Deputy.

\$4.30

EXECUTION DOCKET, UNION COUNTY

COMM

LANGRISH BROTHERS, WAPARONETA, OHIO P.50197-4

COST BILL

Doll. Cts. Doll. Cts.

Att'ys for Plaintiff

Att'ys for Defendant

No. of Case 12832

Petition Filed

19

The Claiborne Finance Co.
vs.
Ralph Shoemaker et al.

A.M.
find
writ
writ

\$2.00

PROCEEDINGS

Filed 19

ance Co.

etal.

SHERIFF'S RETURN

Sheriff's Office, Delaware County, Ohio.
December 1st 1930.

Received this writ on the 3rd day of October, 1930, at 9 o'clock
A.M., and pursuant to its command after diligent search I failed to
find any goods or chattels, lands or tenements whereon to levy this
writ to make the money or any part thereof, I therefore return this
writ this 1st, day of December, 1930.

\$2.03

Veley E. Main, Sheriff
By J.M. Schaffner, Deputy

EXECUTION DOCKET, UNION COUNTY

COMM

LANGHORST BROTHERS, WAPARONETA, OHIO P-30197-4

COST BILL

Doll. Cts. Doll. Cts.

Judgment

112 76

Att'ys for Plaintiff *Gwynn Sanders*

Att'ys for Defendant

No. of Case 12890

Petition Filed 12/18 1930

George Lee

*G. W. Davis, Ivy May Davis,
John L. Davis*

*I herby
Received
and p
December
I made
Real Estat
May bla*

Release of land from lien of judgment.

State of Ohio, (Court of Common Pleas, Union County, Ohio.
 County of Union, ss: (No. 12890
 Execution Docket, , page .

George Lee, (Plaintiff,)
 vs. ()
 G.W. Davis, Ivy Davis, ()
 et. al. ()
 Defendants.)



\$ 2.50

For a valuable consideration, the receipt of which is hereby acknowledged, I George Lee the plaintiff, do hereby release and discharge the property hereinafter described from all lien, incumbrance, claim or interest which I may have herein by virtue of the above mentioned judgment

Situate in the County of Union, State of Ohio, and in the Village of Magnetis Springs, Ohio, and bounded and described as follows:-

Beginning at a stone in the center of Willis Johns Pike, on the north line of Magnetic Street; thence west on the line of said street 101 feet; thence north 38 1/2 feet; thence east in line with said street to the center of Willis Johns Pike 101 feet; thence south to the center of said pike 38 1/2 feet to the place of beginning. Containing 10/100 of an acre, more or less.

Being the same premises devised by Caroline Lind to William H. Lind and Lennie B. Harter, by will approved in the Probate Court of Union County, Ohio, May, 6th, 1920. Refer to Vol. of Wills K. page 57, and also refer to certificate recorded in deed record No. 122 page 7.

Being the same premises conveyed by D.F. Brubaker and Wife to Caroline Lind, November 1st, 1885, Vol. of deeds No. 58 page 208.

Being the same premises conveyed by J.C. Herman and wife to D.F. Brubaker June 6th, 1885 Vol. of deeds No. 59, page 217.

Being the same premises conveyed by M.F. Langstaff and wife to John C. Herman May, 27th, 1881, Vol. of deeds No. 49, page 477.

In witness whereof I have hereunto set my hand this 13th. day of February, 1933.

In Presence of *Percy H. Sanders*

Geo. W. Lee

Before me a Notary Public in and for said County, personally appeared the above named George Lee, who acknowledged that he did sign the foregoing instrument and that the same is his free act and deed.

In testimony whereof I have hereunto subscribed my name at Marysville, Ohio, this 13th. day of February, 1933

Percy H. Sanders
(Percy H. Sanders)
Notary Public, Union Co., Ohio.

and
the
John
-i
of M.
fort.
A
Town
half
Rang
one
and
by
of t
There

#3.1

A.M.
no p
and

.75

PROCEEDINGS

andrus
Filed 12/18 1930

Sheriff's Return

Sheriff's office Union County, Ohio. Dec. 23-1930.
Received this writ on the 19th. day of December 1930 at 9 A.M.
and pursuant to its command on the 23rd day of
December 1930 as directed by Attorney Gwynn Sandrus,
I made a Court House Levy upon the following described
Real Estate in the names of George W. Davis, and Ivy
May Davis as follows:

May Davis,

County, Ohio.

Real Estate, situated in the Village of Magnetic Springs, County of
Union, and State of Ohio, to-wit:
Beginning, at a stone in the center of Willsjohn Pike, on the north
line of Magnetic Street; thence west on the line of said Street (101)
one hundred one feet; thence North (38 1/2) Thirty-eight and one half
feet; thence east in line with said Street to the center of Willsjohns
Pike (101) one hundred one feet; thence South in the center of said
Pike 38 1/2 feet to the place of beginning.
Containing 10/100 of an acre, more or less, being the same premises
devised by Caroline Lind to William H. Lind and Lennie B. Harter, by
Will proved on the Probate Court of Union County, Ohio, May 6, 1920.
Refer to Vol. of Wills K. Page 57, and also refer to Certificate recorded
in Deed Record No. 122, page 7. Being the same premises conveyed by
D.F. Brubaker and wife to Caroline Lind Nov. 1, 1885; Vol. of Deeds
No. 58, page 208. Being the same premises conveyed to J.C. Herman
and wife to D.F. Brubaker June 6, 1885. Vol. of Deeds No. 59, page 217,
Being the same premises conveyed by M.F. Langtaff and wife to John C.
Herman, May 27, 1881, Vol. of Deeds No. 49, page 477.

\$ 2.50

J. B. Lingul Sheriff by Mary E. Chis Deputy

h is here-

se and

, incumb-

of the

in
ribed

ns Pike,
ne of
line
et; thence
beginning.

to
Probate
lls K.
ord No.

and
page 208.
nd wife

F and
e 477.
is 13th.

personally
e did
e act

y name

Co, Ohio.

SHERIFF'S RETURN

Sheriff's Office, Marion County, Ohio
Jan. 6th 1931.

Received this writ on the _____ day of Dec. 1930, at 9 o'clock A.M.,
and pursuant to its command I levied on the 6th day of Jan, 1931, upon
the following described real estate standing in the name of the defendant,
John L. Davis, to-wit:-

-situated in the County of Marion, in the State of Ohio and in the City
of Marion and being known as Lot no. Eight thousand seven hundred and
forty three (8743) in Marion-Osgood Addition to the City of Marion, Ohio.

Also situated in the County of Marion, in the State of Ohio, and in the
Township, of Waldo and bounded and described as follows:- Being the east
half of the west half of the northwest quarter of Section 20, Township, 7,
Range 19 of the unappropriated Military Lands, containing forty one and
one fourth acres (41 1/4) acres, more or less, excepting therefrom the seven
and one half (7 1/2) acres off of the north end thereof, heretofore conveyed
by George Michman and wife to Samuel Cupl recorded in Vol. 32, Page 368
of the Deec Records of Marion County, Ohio.
Thereupon this writ is returned.

\$3.16

Charles C. Eye
Sheriff, Marion County, Ohio.

SHERIFF'S RETURN

Sheriff's Office, Union County, Ohio.
December 16th. 1935.

Received this writ on the 14th. day of December 1935, at 10:30 o'clock
A.M., and pursuant to its command after a due and diligent search I found
no property personal or real on which to levy and make a part of this writ
and for want thereof said writ is returned, no money made.

.75

William Rausch, Sheriff.
By A. Grigsby Deputy.

EXECUTION DOCKET, UNION COUNTY

COMM

LAUGHNEY BROTHERS, WAPAROVITA, OHIO P-30197-1

COST BILL

Doll. Cts. Doll. Cts.

Att'ys for Plaintiff

Att'ys for Defendant

No. of Case 12894.

Petition Filed 19

The Claibourne Finance Company.

vs.

Emmit Milligan

Appraisal of Goods and Chattels

We, the undersigned disinterested freeholders and residents of Union County, and State of Ohio, having been duly summoned and sworn by J.B. Lingrel, Sheriff of said County, impartially to appraise upon actual view, the following described goods and chattels, to-wit:

11 head ewes	\$50.00
2 black sows	45.00
21 sheats of corn	15.00
1 Van Brunt Grain drill	50.00

to be sold on an Execution issued from the Court of Common Pleas of said County, in the action of The Claibourne Company Plaintiff, against Emmit Milligan Defendant, do forthwith, after actual view of said goods and chattels, make return and say that the same are of the real value in money of \$160.00 Dollars.

Given under our hands this 20th day of December 1930.

Ralph Lingrel
Harold Lingrel

State of Ohio, Union County:

I hereby certify that the within Appraisers, Ralph Lingrel and Harold Lingrel are freeholders and residents of said County, and were duly summoned and sworn by me to appraise, the within described goods and chattels, this 20th day of December 1930.

J.B. Lingrel.....Sheriff
By Mary E. Cline.....Deputy

P.V.
1930
as
11
Gra
i p
\$5.

PROCEEDINGS

Filed 19

Company.

s of
worn
upon

of said
at Emmit
and
in

nd
ere
oods

f
y

SHERIFF'S RETURN

Sheriff's Office, Union County, Ohio

March 3rd, 1931.

Received this writ on the 20th day of December 1930, at 2 o'clock P.M., and pursuant to its command I levied on the 20th day of December 1930, upon the following goods and chattels belonging to Emmit Milligan as follows:-

11 head of ewes, \$50; 2 black sows, \$45; 21 shocks corn, \$15; 1 Van Brunt Grain Drill, \$50;

I return this writ by order of Attorney Gwynn Sanders, no money paid.

\$5.54

William Rausch
By Mary E. Cline

Sheriff
Deputy

EXECUTION DOCKET, UNION COUNTY

COMM

LANGHOLT BROTHERS, WAPARONETA, OHIO P-30197-4

COST BILL

Dolls. Cts. Dolls. Cts.

Judgment

102 53.

Att'ys for Plaintiff

Att'ys for Defendant

No. of Case 12880

Petition Filed Dec 5 1930

The Colonial Finance Co.

vs.

E. C. Butler-

PROCEEDINGS

Filed Dec 5 1930

ee lo.

SHERIFF'S RETURN

Sheriff's Office, Union County, Ohio
December 30, 1930.

Received this writ on the 5th day of December 1930, at 11 o'clock
A.M., and pursuant to its command I return this writ no levy made. Case
settled between parties.

\$.75

J.B. Lingrel.....Sheriff
By Mary E. Cline.....Deputy

EXECUTION DOCKET, UNION COUNTY

COMM

LANDMARK PROCEEDINGS, WAPAROSSETA, OHIO P-30197-4

COST BILL

Dolls. Cts. Dolls. Cts.

Judgment

2 22 19.

Att'ys for Plaintiff

Att'ys for Defendant

No. of Case 12898

Petition Filed

19

Wilson M. Bailey

vs.

G. W. Davis and Ivy May Davis

Release of land from lien of judgment.

State of Ohio, (Court of Common Pleas, Union County, O.
 County of Union, ss:- (No. 12898.
 Execution Docket, , page, .

Wilson M. Bailey, (Plaintiff,)
 vs. ()
 George W. Davis, Ivy ()
 May Davis, et. al. (Defendants.)



For a valuable consideration, the receipt of which is hereby acknowledged, I Wilson M. Bailey the plaintiff, do hereby release and discharge the property hereinafter described from all lien, incumbrance, claim or interest which I may have herein by virtue of the above mentioned judgment.

Situate in the County of Union, State of Ohio, and in the Village of Magnetic Springs, Ohio, and bounded and described as follows:-

Beginning at a stone in the center of Willis Johns Pike, and on the north line of Magnetic Street; thence west on the line of said street 101 feet; thence north 38 1/2 feet; thence east in line with said street to the center of Willis Johns Pike 101 feet; thence south to the center of said pike 38 1/2 feet to the place of beginning. Containing 10/100 of an acre, more or less.

Being the same premises devised by Caroline Lind to William H. Lind and Lennie B. Harter, by will approved in the Probate Court of Union County, Ohio, May, 6th, 1920. Refer to Vol. of Wills K. page 57, and also refer to certificate recorded in deed record No. 122, page 7.

Being the same premises conveyed by D.F. Brubaker and wife to Caroline Lind, November 1st, 1885, Vol. of deeds No. 58 page 208.

Being the same premises conveyed by J.C. Herman and wife to D.F. Brubaker June 6th, 1885, Vol. of deeds No. 59, page 217.

Being the same premises conveyed by M.F. Langstaff and wife to John C. Herman May, 27th, 1881, Vol. of deeds No. 49 page 477.

In witness whereof I have hereunto set my hand this 13th day of February, 1933.

IN PRESENCE OF

William J. Porter
William J. Porter

Wilson M. Bailey

Before me a Notary Public in and for said County, personally appeared the above named Wilson M. Bailey, who acknowledged that he did sign the foregoing instrument and that the same is his free act and deed.

In testimony whereof I have hereunto subscribed my name at ~~Richwood~~, Ohio, this 13th day of February, 1933.

William J. Porter
 William J. Porter
 Notary Public.

I heretofore
 Received
 2 o'clock
 3rd. day
 upon
 of Geo

Real
 Unio
 Begi
 line
 one
 fee
 Pike
 Pike
 Cont
 devi
 Will
 Refe
 reco
 conv
 Vol.
 J.C.
 No.
 and
 477.

Fee 2.50

P.M.,
found
said w

.75

PROCEEDINGS

I Sheriff's Office, Union County Ohio, January 3 1931.
 Received this writ on the 2nd day January 1931 at
 2 o'clock P.M. and pursuant to its command on the
 3rd. day of January 1931 I made a Court House Levy
 upon the following described real estate in the names
 of George W. Davis and Ivy May Davis as follows.

Real Estate, situated in the Village of Magnetic Springs, County of
 Union, and State of Ohio, to-wit:
 Beginning at a stone in the center of Willsjohn Pike, on the North
 line of Magnetic Street; thence west on the line of said Street (101)
 one hundred one feet; thence North (38 1/2) Thirty-eight and one half
 feet; thence east in line with said Street to the center of Willsjohn
 Pike (101) one hundred one feet; thence South in the center of said
 Pike 38 1/2 feet to the place of beginning,
 Containing 10/100 of an acre, more or less, being the same premises
 devised by Caroline Lind to William H. Lind and Lennie B. Harter, by
 Will proved on the Probate Court of Union County, Ohio, May 6, 1920.
 Refer to Vol. of Wills K. Page 57, and also refer to Certificate
 recorded in Deed Record No. 122, page 7, Being the same premises
 conveyed by D.F. Brubaker and wife to Caroline Lind Nov. 1, 1885;
 Vol. of Deeds No. 58, page 208, Being the same premises conveyed to
 J.C. Herman and wife to D.F. Brubaker June 6, 1885, Vol. of Deeds
 No. 59, page 217, Being the same premises conveyed by M.F. Langstaff
 and wife to John C. Herman, May 27, 1881, Vol. of Deeds No. 49, page
 477.

7 ex 2.50

J. B. Lingrel Sheriff
By Mary E. Chis Deputy

SHERIFF'S RETURN

Sheriff's Office, Union County, Ohio
 December 24th. 1935.

Received this writ on the 23rd. day of December 1935, at 3 o'clock
 P.M., and pursuant to its command after a due and diligent search I
 found no property personal or real on which to levy and for want thereof
 said writ is returned, no money made.

.75

William Rausch, Sheriff.
 By A. Grigsby, Deputy

ITY

Filed 19

Ivy May Davis

County, O.

is
by
from all
by

in the
as foll

s Pike,
line
n line
t;
e of

to
Probate
ls K.
rd No.

and
page 208.
d wife

and
477.
is 13th.

Key

personally
at he did
act and

name

Wester

EXECUTION DOCKET, UNION COUNTY

COMM

LANEHOIST BROTHERS, WAPARONETA, OHIO P-30197-4

COST BILL

Doll. Cts. Doll. Cts.

Judg.

557.07.

Att'ys for Plaintiff

Att'ys for Defendant

No. of Case 12899.

Petition Filed

19

Sheriffs
Received
2 P.M.
day of
the foll
W. Sla

Wilson M. Bailey

vs.

G.W. Davis, Ivy May Davis
John L. Davis

Release of Land From Lien of Judgment.

State of Ohio, (Court of Common Pleas, Union County, O.
County of Union, ss:- (No. 12899.
Execution Docket, page, .

Wilson M. Bailey,
Plaintiff,

vs.

G.W. Davis and Ivy

Davis, et. al.

Defendants.



For a valuable consideration, the receipt of which is hereby acknowledged, I Wilson M. Bailey the plaintiff, do hereby release and discharge the property hereinafter described from all lien, incumbrance, claim or interest which I may have herein by virtue of the above mentioned judgment.

Situate in the County of Union, State of Ohio, and in the Village of Magnetic Springs, Ohio, and bounded and described as follows:-

Beginning at a stone in the center of Willis Johns Pike, and on the north line of Magnetic Street; thence west on the line of said street 101 feet; thence North 38 1/2 feet; thence east in line with said street to the center of Willis Johns Pike 101 feet; thence south to the center of said pike 38 1/2 feet to the place of beginning. Containing 10/100 of an acre, more or less.

Being the same premises devised by Caroline Lind to William H. Lind and Lennie E. Harter, by Will approved in the Probate Court of Union County, Ohio, May 6th. 1920. Refer to Vol. of Wills K. page 57, and also refer to certificate recorded in deed record No. 122, page 7.

Being the same premises conveyed by D. F. Brubaker and wife to Caroline Lind, November 1st. 1885, Vol. of deeds No. 58 page 208.

Being the same premises conveyed by J. C. Herman and wife to D. F. Brubaker, June 6th. 1885, Vol. of deeds No. 59 page 217.

Being the same premises conveyed by M. F. Langstaff and wife to John C. Herman May, 27th. 1881, Vol. of deeds No. 49 page 477.

In Witness whereof I have hereunto set my hand this 13th. day of February, 1933.

IN PRESENCE OF
Earl K. Shroyer
William J. Porter

Wilson M. Bailey

Before me a Notary Public in and for said County, personally appeared the above named Wilson M. Bailey, who acknowledged that he did sign the foregoing instrument and that the same is his free act and deed.

In testimony whereof I have hereunto subscribed my name at Richwood, Ohio, this 13th. day of February, 1933.

Magnetic Springs,

William J. Porter

William J. Porter
Notary Public

Res
Uni
Be
lir
one
the
(10
38
Cor
dev
W
Ref
rec
cor
Vol
to
No.
and
\$ 477
2.5

and
the
to-w
titus
of Ma
three
Also
Town
half
Range
one
one
Geor
the
\$3.16

P.M.
four
said

.75

PROCEEDINGS

Sheriff's Office Union County Ohio. January 3, 1931.
 Received this writ on the 2nd day of January 1931 at
 2 P.M. and pursuant to its command on the 3rd
 day of January 1931 I made a Court House Levy upon
 the following Real Estate in the names of George
 W. Davis and Ivy May Davis as follows:

Real Estate, situated in the Village of Magnetic Springs, County of
 Union, and State of Ohio, to-wit:
 Beginning at a stone in the center of Willsjohn Pike, on the north
 line of Magnetic Street; thence west on the line of said Street (101)
 one hundred one feet; thence North (38 1/2) Thirty-eight and one half feet;
 thence east in line with said Street to the center of Willsjohn Pike
 (101) one hundred one feet; thence South in the center of said Pike
 38 1/2 feet to the place of beginning.
 Containing 10/100 of an acre, more or less, being the same premises
 devised by Caroline Lind to William H. Lind and Lennie B. Harter, by
 Will proved on the Probate Court of Union County, Ohio, May 6, 1920.
 Refer to Vol. of Wills K. Page 57, and also refer to Certificate
 recorded in Deed Record No. 122, page 7, Being the same premises
 conveyed by D.F. Brubaker and wife to Caroline Lind Nov. 1, 1885;
 Vol. of Deeds No. 58, page 208, Being the same premises conveyed
 to J.C. Herman and wife to D.F. Brubaker June 6, 1885, Vol. of Deeds
 No. 59, page 217, Being the same premises conveyed by M.F. Langstaff
 and wife to John C. Herman, May 27, 1881, Vol. of Deeds No. 49, page

\$ 477.
 2.50

J.B. Lingrel, Sheriff
 By Mary E. Cline - Deputy

SHERIFF'S RETURN

Sheriff's Office, Marion County, Ohio
 Jan. 5th 1931.

Received this writ on the 5th day of January 1931, at 9 o'clock A.M.,
 and pursuant to its command I levied on the 6th day of January 1931, upon
 the following described real estate standing in the name of John L. Davis
 to-wit:-

Situated in the County of Marion, in the State of Ohio and in the City
 of Marion being known as Lot No. Eight Thousand seven hundred and forty-
 three (8743) in Marion-Osgood Addition to the City of Marion, Ohio.
 Also situated in the County, of Marion, in the State of Ohio, and in the
 Township of Waldo and bounded and described as follows:- Being the east
 half of the west half of the northwest quarter of Section 20, Township 7,
 Range 19 of the unappropriated Military Lands, containing forty one and
 one fourth (41 1/4) acres, more or less, excepting therefrom the seven and
 one half (7 1/2) acres off of the north end thereof, heretofore conveyed by
 George Richman and wife to Samuel Culp recorded in Vol. 32 Page 368 of
 the Deed Records of Marion County, Ohio. Thereupon this writ is returned.

\$3.16

Charles O. Fye
 Sheriff of Marion County, Ohio.

SHERIFF'S RETURN

Sheriff's Office, Union County, Ohio
 Dec. 24th, 1935.

Received this writ on the 23rd day of December 1935, at 3 o'clock
 P.M., and pursuant to its command after a due and diligent search I
 found no property personal or real on which to levy and for want thereof
 said writ is returned, no money made.

.75

William Rausch, Sheriff
 By A. Grigsby, Deputy

EXECUTION DOCKET, UNION COUNTY

COMM

LANGRISH BROTHERS, WAPARONETA, OHIO P-30197-4

COST BILL

Doll. Cts. Doll. Cts.

Judg.

115 21

Att'ys for Plaintiff

Att'ys for Defendant

No. of Case 12864

Petition Filed Nov 18 1930.

The Ohio Grain Company.

vs.

W. S. Guy and Francis J. Guy.

A. M.
Fre
int
Guy
of
wit
wit
als
to
74.
wit
pik
to
to
wit
the
acr

\$2.

PROCEEDINGS

Filed Nov 18 1930.

Company

Francis I. Guy

SHERIFF'S RETURN

Sheriff's Office, Union County, Ohio
January 13th 1931.

Received this writ on the 18th day of November 1930, at 11 o'clock A.M., and pursuant to its command on the 18th day of November 1930,

There being no goods or chattels found belonging to W.S. Guy or Frances I. Guy whereon to levy, I levied upon the undivided one fourth interest in the following described real estate belonging to Frances I. Guy situated in the County of Madison, in the Township of Pike and State of Ohio, to-wit: Being a part of Military Survey No. 8176.

Beginning at a stone at the crossing of the London and Milford road with the Mechanicsburg and Liverpools turnpike road; thence N. 82 deg. E. with the center of said turnpike road 46.80 poles to a stone at hanna edge, also corner in the middle of said pike; thence 37 deg. 5' E. 93.25 poles to a bur oak tree another corner of said Edge land; thence S. 31 deg. E. 74.54 poles to a stone in the edge of said pike; thence S. 83 1/2 deg. E. with the center of said pike 133 poles to a stone in the center of said pike to a corner of Wm. Guy's land; thence N. 36 deg. 32' W. 203.45 poles to a stone formerly 3 bur oak; thence N. 39 deg. 20' W. 105.85 poles to a stone in the center of Milfor and London road; thence S. 19 1/2 deg. W. with said road 151.52 poles to a stone also in the center of said road; thence S. 18 1/4 deg. W. 111.15 poles to the beginning, containing 182.18 acres less 2 acres sold off for school purposes.

Writ Returned By Order of Plaintiff's Atty. No Money Made

\$2.75

J.A. Maxwell, Sheriff
By Scott Chenowett, Deputy

EXECUTION DOCKET, UNION COUNTY

COMM

LANGHORN BROTHERS, WAPARONETA, OHIO P-30197-4

COST BILL

Dolls. Cr. Dolls. Cr.

Judy

185⁰⁰

Att'ys for Plaintiff

Att'ys for Defendant

No. of Case 12572.

Petition Filed Aug 2 1929.

William Swartz

vs.

Mary Swartz

and
bee
Por
\$1.

PROCEEDINGS

n Filed Aug 2 1929.

arty-

ty

SHERIFF'S RETURN

Sheriff's Office, Union County, Ohio
January 21st 1931.

Received this writ on the 16th day of January 1931, at 3 o'clock P.M.,
and pursuant to its command the 20th day of January 1931, this case having
been settled between parties, I return this writ by order of Attorney William
Porter no levy made, Costs paid.
\$1.75

William Rausch Sheriff
By Mary E. Cline Deputy

EXECUTION DOCKET, UNION COUNTY

COMM

LANGBOSTY BROTHERS, WAPARONETA, OHIO F-30197-4

COST BILL

Doll. Cts. Doll. Cts.

Judg.

173.28

Att'ys for Plaintiff

Att'ys for Defendant

No. of Case 12908

Petition Filed

19

J. C. Mangans.

D. C. M^r Howell.

PROCEEDINGS

SHERIFF'S RETURN

Sheriff's Office, Union County, Ohio
January 21st 1931.

Received this writ on the 20th day of January 1931, at 2 o'clock P.M., and pursuant to its command on the 21st day of January 1931, directed by plaintiff's attorney John W. Dailey, I made a Court House Levy upon the following described Real Estate in the name of L.C. McDowell, as follows

Real Estate, situated in the Township of Jerome, County of Union, and State of Ohio, to-wit:

Five adjoining tracts of land situated in Survey No. 5234 and bounded and described as follows, viz:

FIRST TRACT: Beginning at a stone in the line of lands formerly owned by Samuel Dodd and thence running north eighty degrees east ninety-seven poles, corner to lands formerly owned by Elijah Nick; thence south ten degrees east forty-seven poles to a beech in the line of Swearington; thence south eighty degrees west ninety-two poles to a stone in the east line of said lands formerly owned by Samuel Dodd and thence with said line north eighteen degrees west forty-seven and one-half poles to the place of beginning, being the same lands conveyed to Levi Kent and to Ebenezer Johnson and by Johnson's heirs to John R. McDowell.

SECOND TRACT: Beginning at a stake in the west line of land conveyed by Benjamin Milligan to John McKitrick and eight poles north of a southeast corner in the middle of the State Road; thence with said McKitrick's line south eight degrees east eight poles to a corner of said land conveyed by said Milligan to McKitrick; thence north eighty degrees thirty-five minutes east seventy-nine poles to a stake; thence in a northwest direction to a stake in the State Road, which stake is fifty-one poles easterly from the place of beginning, and thence westerly with the middle of said State Road to the place of beginning, excepting therefrom a strip containing thirty-six square poles, more or less, along the State Road on the southerly side of said second Tract heretofore conveyed to Union County, Ohio, for the purpose of a ditch.

THIRD TRACT: Beginning at a stone in the middle of the California and Delaware Gravel Road, corner to L.C. McDowell's land, and thence with his line, a true meridian, south forty-right and one-fourth degrees east sixty-three poles to a stone, corner to said McDowell's land thence with another of his lines north eighty-five and one-fourth degrees east twenty-two and sixty one-hundredths poles to a stone in the line of Andrew Dodge's land; thence with his line north four degrees west forty-seven and ten one-hundredth poles to a stone, corner to said Dodge's land; thence with another of his lines north fifty-two degrees west forty-eight poles to the middle of said road and thence with the middle of said road south thirty-eight degrees west forty-five and eighty-one one hundredths poles to the place of beginning, excepting therefrom two-thirds of an acre heretofore conveyed to the County Commissioners of Union County, Ohio, bounded by said road.

FOURTH TRACT: Beginning at a stone in the original line of said Survey and at the southwest corner of David Dort's land, and thence running with his line north seven degrees west forty-three poles to a stone at the southeast corner of J.B. Dort's land thence with said Dort's line south eighty-two degrees west ninety-three and four-tenths poles to a stone at the southwest corner of said J.B. Dort's land; thence south seven degrees east forty-three poles to a stone in the original line of said survey and in the middle of the road and thence with said original line eighty-two degrees east ninety-three and four one-hundredths poles to the place of beginning.

FIFTH TRACT: Beginning at a post formerly a hickory at the northeast corner of the lands of L.C. McDowell and the most southerly corner of Henry Shuster's land, and thence running with the east line of said McDowell's land south four degrees east fifty and eight one-hundredths poles to a post; thence with his north line north eighty-five degrees five minutes east ninety-four and twelve one-hundredths poles to a stone at the north east corner of said McDowell's land and in the west line of C.H. Dort's land; thence with said line north four degrees twenty-one minutes west fifty-five poles to a post from which a witness rod bears south eighty-five degrees five minutes west four feet; thence south eighty-five degrees five minutes west fifty-seven and four one-hundredths poles to a post from which a witness rod bears north eighty-five degrees five minutes east four feet; thence with the continuation of Henry Shuster's north line fifty-two degrees seventeen minutes west twenty-three and sixty-four one-hundredths poles to an iron pin, being the said Shuster's most easterly corner and thence with his southeast line south thirty-eight degrees west twenty-eight and fifty-six one-hundredths poles to the place of beginning,

The Premises hereby mortgaged contain One hundred Seventeen and Seventy-five One hundredths acres, more or less.

William Rausch Sheriff
by Mary E. Chies Deputy

\$ 4.50

n Filed

19

augand

Howell

EXECUTION DOCKET, UNION COUNTY

COMM

LANGHORST BROTHERS, WAPARONETA, OHIO P-3017-1

COST BILL

Doll. Ct. Doll. Ct.

Judg

1480 96

Att'ys for Plaintiff

Att'ys for Defendant

No. of Case 12603.

Petition Filed

19

The Citizens Home & Savings Co.

vs.

Harry J. Pheneger

Viola A. Pheneger.

PROCEEDINGS

n Filed 19

& Savings Co.

SHERIFF'S RETURN
Sheriff's Office, Union County, Ohio
January 26 1931

Received this writ on the 26th day of January 1931, at 9 o'clock A.M., and pursuant to its command I levied on the 26th day of January 1931, upon the following described real estate situated in the County of Franklin, State of Ohio:
Being Lot Number 207 of Collins, Atkinson and Guitner's Addition, as the same is numbered and delineated upon the recorded plat thereof, of record in Plat Book No. 2, page 153, Recorder's Office, Franklin County, Ohio. This writ returned on account of prior liens.

\$2.90

Harry T. Paul, Sheriff of Franklin County, O.
By Ross Anderson Deputy

EXECUTION DOCKET, UNION COUNTY

COMM

LANGHORST BROTHERS, WAPARONETA, OHIO P-30177-1

COST BILL

Doll. Cts. Doll. Cts.

Judg

150 68

Att'ys for Plaintiff

Att'ys for Defendant

No. of Case 12858

Petition Filed Nov 5 1930

J.A. Cummins

vs.

W.C. Mc Kee

Garnet M^c Kee

A. M.
193
1 C
1 C
12
1 s
Dec
th
sat
\$4.

PROCEEDINGS

n Filed Nov 5 1930.

SHERIFF'S RETURN

SHERIFF'S OFFICE, Union County, Ohio

November 29th 1930

Received this writ on the 21st day of November 1930, at 9 o'clock A.M., and pursuant to its command I levied on the 29th day of November 1930, upon the following chattels, to-wit:

- 1 Chevrolet Truck 1927 Model
- 1 Chevrolet Coach 1929 Model
- 12 head milch cows
- 1 sow

December 30th, 1930, received of W.C. McKee as credit on Judgement \$20.00 this writ returned this 29th day of January 1931 for want of time, not satisfied.

\$4.07

Charles C. Bewley
Sheriff of Logan County, Ohio.

SHERIFF'S RETURN

Sheriff's Office, Logan County, Ohio.

January 29th, 1931.

Received this writ on the 29th day of January 1931 at 9 o'clock A.M., and pursuant to its command I levied on the 29th day of January 1931, upon the following chattels, to-wit:

- 1 Chevrolet Truck 1927 Model
- 1 Chevrolet Coach 1929 Model, Motor no. 1322133 Factory no. 9 AC-90188
- 12 head milch cows
- 1 sow

Also the following described real estate situate in the county of Logan, in the State of Ohio, viz: Being a part of the original Virginia Military Survey no. 3317, and being 10.93 acres off the west end of 115 acres conveyed by James E. Stevenson and wife to Archibald Foster by deed dated March 13, 1878, and recorded in Volume 56, page 503 and 504 County Deed Records.

Also, the following tract of land: And being part of said Survey No. 3317, bounded as follows: Beginning at a line stone marked J.E.S. on the south side J. E. on the north side and P.M. on the east side planted at John B. Donahue's northeast corner and in the south line of said twelve acres north 83 1/2 E. 114 links to the South-east corner thereof in the middle of the Bellefontaine and Rushsylvania pike at about two feet east of the middle of said pike; thence with the middle of said pike S. 32 1/2 W. 290 links to a stone and one-half brick at one of said Donahue's corners; thence with said Donahue's east line N. 63/4 W. 22 1/2 chains to the place of beginning, containing 1.5 or 20/100 of an acre.

This writ returned this 13th day of April, 1931 for want of time, not satisfied, no money made.

\$3.27

Charles C. Bewley
Sheriff of Logan County, Ohio.

EXECUTION DOCKET, UNION COUNTY

COMMO

LAWSON BROTHERS, WAPARONETA, OHIO F-30197-4

COST BILL

Dolls. Cr. Dolls. Cr.

Judg.

145 32

Att'ys for Plaintiff

Att'ys for Defendant

No. of Case 12 869.

Petition Filed

19

Holycross Music Store
vs.
Glenn E. Johnson

A.M.
pa.
att
\$2.

PROCEEDINGS

Filed 19

SHERIFF'S RETURN

Sheriff's Office, Union County, Ohio.
January 29th 1931.

Received this writ on the 20th day of November 1931, at 9 o'clock A.M., and pursuant to its command this case having been settled between parties. I return this writ this 29th day of January, 1931, by order of Attorney John W. Dailey, no money made by Sheriff

\$2.67

William Rausch
By Mary E. Cline

Sheriff
Deputy

ic Store

usow

EXECUTION DOCKET, UNION COUNTY

COMMO

LANGRISH BROTHERS, Wapakoneta, Ohio P-30197-4

COST BILL

Dolls. Cts. Dolls. Cts.

Judg

300 00

Att'ys for Plaintiff

Att'ys for Defendant

No. of Case 12918

Petition Filed 19

J. A. Miller
vs
J. S. Miller
Elsie Miller

R
A.M.,
to lev
the in
Estate
Situat
part o
Beginn
Road a
E. 186
104 po
lands
poles
S. 58°
thence
ter of
the sa
Contain
\$2.50

PROCEEDINGS

SHERIFF'S RETURN

Sheriff's Office, Union County, Ohio
February 4th 1931.

Received this writ on the 3rd day of February 1931, at 10 o'clock A.M., and pursuant to its command finding no goods and chattels upon which to levy, I made a Court House Levy on the 3rd day of February, 1931, upon the interest of I.S. Miller and Elsie Miller in the following described Real Estate, to-wit:

Situated in the State of Ohio, County of Union, Township of Leesburg and a part of Survey No. 3693, and,
Beginning at a stake in the center of the Richwood and Marysville Gravel Road and in the east line of said Survey; thence with the said line N. 7° E. 186 poles to a stake, witness two ashes and a Maple; thence N. 83° W. 104 poles to a stake, witness a Burroak and two ashes in the east line of lands formerly owned by Titus Clevenger; thence with said line S. 7° W. 154 poles to a stone near the left bank of the Old Channel of Bokes Creek; thence S. 58° E. 37 poles to a stone in the center of the Fan Zant Gravel Road; thence with the center of said road S. 50° E. 74 poles to a stake in the center of the Marysville and Richwood Gravel Road; thence with the center of the said road N. 25° E. 22.25 poles to the beginning.
Containing 117 acres and 150 poles, more or less.
\$2.50

William Rausch Sheriff
By Mary E. Cline.....Deputy

EXECUTION DOCKET, UNION COUNTY

COMMO

LAWYERS BROTHERS, WAPARONETA, OHIO P-30197-4

COST BILL

Dolls. Cts. Dolls. Cts.

Judg

7 60.

Att'ys for Plaintiff

Att'ys for Defendant

No. of Case 12891

Petition Filed 19

John M & Aulliffe and Jerry
M & Aulliffe doing business as
M & Aulliffe Bros.
vs.
Bertha Graham.

PROCEEDINGS

SHERIFF'S RETURN

Sheriff's Office, Union County, Ohio.
February 11th 1931.

Received this writ on the 10th day of February 1931, at 3 o'clock P.M., and pursuant to its command on the 11th day of February 1931, directed by Attorney John W. Dailey, I made a Court House Levy upon the following described real estate belonging to Bertha Graham, as follows:

Real Estate, Situated in the Village of Marysville, County of Union, and State of Ohio, to-wit:

Being a part of Lot No. 29.
Beginning at a point of intersection of the East line of Court Street and the South line of Fourth Street; thence South with the East line of Court Street Forty-Two (42) feet; thence easterly and parallel with the south line of fourth Street Eighty two (82) feet to a stake; thence northerly and parallel with the east line of Court Street, Forty-two (42) to a stake in the south line of Fourth Street, thence westerly with the south margin of fourth street eighty-two (82) feet to the beginning.

\$2.50

William Rausch
By Mary E. Cline

Sheriff
Deputy

filed 19

and Jerry
business as

w.

EXECUTION DOCKET, UNION COUNTY

COMMO

LANGHORST BROTHERS, WAPARONETA, OHIO F-30197.4

COST BILL

Dolls. Cts. Dolls. Cts.

Judg.

324 00

Att'ys for Plaintiff

Att'ys for Defendant

No. of Case 12875

Petition Filed

19

Federal Chemical Co. vs. Chas H. Brown.

Appraisal of Goods and Chattels

We, the undersigned disinterested freeholders and residents of Union County, and State of Ohio, having been duly summoned and sworn by J.B. Lingrel Sheriff of said County, impartially to appraise upon actual view, the following described goods and chattels, to-wit:
2 iron wheel wagons \$25.00
1 tank wagon and tank 40.00
3 cultivators 15.00
1 spring tooth harrow 5.00
1 Disc Harrow (John Deere) 15.00
1 mowing machine 30.00
1 McCormick binder 25.00
1 nichols and Sheperd Steam Engine 300.00
1 36-60 Advance Sperator 400.00
to be sold on an Execution issued from the Court of Common Pleas of said County, in the action of Federal Chemical Company Plaintiff, against Chas D. Brown Defendant, do forthwith after actual view of said goods and chattels, make return and say that the same are of the real value in money of \$855.00 Dollars.

Given under our hands this 11th day of December 1930.

Ralph Lingrel
Lauer Lingrel

State of Ohio, Union County:

I hereby certify that the within Appraisers Ralph Lingrel and Lauer Lingrel are freeholders and residents of said County, and were duly summoned and sworn by me to appraise, the within described goods and chattels, this 11th day of December 1930.

J.B. Lingrel.....Sheriff
By Mary E. Cline.....Deputy

Appraisal of Goods and chattels

We, the undersigned disinterested freeholders and residents of Union County, and State of Ohio, having been duly summoned and sworn by William Rausch Sheriff of said County, impartially to appraise upon actual view, the following described goods and chattels, to-wit:
72 head sheep \$216.00
2 head horses 120.00
12 stock cows 480.00
1 set harness 6.00

to be sold on an Execution issued from the Court of Common Pleas of said County, in the action of The Federal Chemical Company Plaintiff, against Charles D. Brown Defendant, do forthwith, after actual view of said goods and chattels, make return and say that the same are of the real value in money of \$822.00 Dollars.

Given under our hands this 6th day of March 1931.

John Pfarr
J.B. Lingrel

State of Ohio, Union County:

I hereby certify that the within Appraisers John Pfarr and J.B. Lingrel are freeholders and residents of said County, and were duly summoned and sworn by me to appraise the within described goods and chattels, this 6th day of March 1931.

William Rausch Sheriff
By Mary E. Cline Deputy

o'
Ma
Br
2
\$1
in
St
2
An
fo
He
in
Be
Fr
Co
th
po
He
in
in
wi
the
Fr
la
the
par
Lot
Mar
tra
pu
twe
acr
Al
and
sto
D.
and
cen
wes
Dea
pol
Coc
cor
Bro
to
Con
no.

four
same

\$5.

PROCEEDINGS

19

SHERIFF'S RETURN

Sheriff's Office, Union County, Ohio.
February 2nd 1931.

Received this writ on the 1st day of December 1930, at 2 o'clock P.M., and pursuant to its command I levied on the 11th day of December 1930, upon the following goods and chattels belonging to Charles D. Brown as follows: 2 iron wheel wagons, \$25; 1 tank wagon and tank; \$20; 3 cultivators, \$15; 1 spring tooth harrow \$5; 1 Disc Harrow (John Deere) \$15; 1 mowing machine \$30; 1 McCormick Binder, \$25; 1 nichols and Shepard Steam Engine, \$300; 1 36-60 Advance Sperator, \$400;

\$5.22

William Rausch
By Mary E. Cline

Sheriff
Deputy

SHERIFF'S RETURN

Sheriff's Office, Union County, Ohio

Received this Alias writ on the 3rd day of February 1931, at 2 o'clock P.M., and pursuant to its command I levied on the 6th day of March 1931, upon the following goods and chattels belong to Charles D. Brown, as follows:

2 iron wheel wagons, \$25; 1 tank wagon and tank, \$40; 3 cultivators, \$15; 1 spring tooth harrow, \$5; 1 Disc Harrow (John Deere) \$15; 1 mowing machine, \$30; 1 McCormick binder, \$25; 1 nichols and Shepard Steam Engine, \$300; 1 36-60 Advance Sperator, \$400; 1/2 head sheep, \$216; 2 head horses \$120; 12 stock cows, \$480; 1 set harness, \$6;

And on the 28th day of March, 1931, I made a Court House Levy upon the following described real estate in the name of Charles D. Brown as follows: Real Estate, situated in the County of Union, in the State of Ohio, and in the Township of Jerome, and bounded and described as follows:

Beginning at a stake in the intersection of the new California and Frankfort Gravel Road with the Marysville, new California and Franklin County Line Gravel Road and in the southerly line of Survey no. 9736; thence with the southerly line of said Survey no. 9736 N. 53° E. 40 poles to a stake, south-westerly corner to lands formerly owned by Henry Green; thence with the westerly line of said Henry Green's land in the lands of Mary E. Taylor et al., N. 31° W. 189 poles to a stake in the center of the new California and Delaware Gravel Road; thence with the center of said Gravel Road S. 36-50 W. 101 poles to a stake at the intersection of said Road with the Marysville, new California and Franklin County line Gravel Road; thence with the center of said road last named S. 50° E. 163.60 poles to the place of beginning, Excepting therefrom the Lots and lands in the Village of new California, being a part of Lot no. 9, and all of Lot no. 10 (owned by Peter Beaver) also Lot No. 11, (owned by Anna Davis) and Lots nos. 12 and 13 (owned by Margaret Vigor) Lot no. 14 (owned by Grant E. Herriott) also a small tract of land owned by Ellen D. Richey (estate) Also a part of the public road lying in front of said Lots and the Alleys along and between said Lots and lands leaving the amount herein conveyed 72-73 acres, be the same more or less.

Also, the following described tract, situated in said State, County and Township, and bounded and described as follows: Beginning at a stone, south-easterly to lands conveyed by George Grewell to Charles D. Brown as above described, and in the center of the new California and Frankfort Gravel Road; thence with the said Survey line and the center of said Gravel Road N. 57° 30' E. 64.20 poles to a stone, south-west corner to 80 acres of land sold by Charles D. Brown to Clyde E. Deal; thence with the westerly line of Deal's land N. 37° 45' W. 167.70 poles to a post in the southerly line of lands formerly owned by John Cochran; thence with said line S. 38° 30' W. 39.67 poles to a stone, corner to Cochran's land and in the easterly line of said Charles D. Brown's land; thence with said Brown's line S. 28° 30' E. 156.70 poles to the beginning. Containing 52 acres, more or less. Both of said tracts being in Survey no. 9736.

I return this writ unsatisfied because of the fact that there were found to be prior liens upon said property which preclude the sale of same.

\$5.72

William Rausch.....Sheriff
By Mary E. Cline.....Deputy

EXECUTION DOCKET, UNION COUNTY

COMMO

LANGRISH BROTHERS, WAPARONETA, OHIO F-30197-4

COST BILL

Dolls. Cts. Dolls. Cts.

Judg -

447 50

Att'ys for Plaintiff

Att'ys for Defendant

No. of Case 12931

Petition Filed Feb 11 1931.

Sam N. McMoran
vs.

F. Bollinger and Mollie Bollinger.

P.M.,
1931,
Paris
and d
the v
of h
\$2.50

Sa

F.
Do

an
in
Da

PROCEEDINGS

Filed Feb 11 1931

McMorran

Dollie Bollinger

SHERIFF'S RETURN

Sheriff's Office, Champaign County, Ohio
February 17, 1931.

Received this writ on the 17th day of February 1931, at 3 o'clock P.M., and pursuant to its command I levied on the 17th day of February, 1931, upon the following real estate situated in the Village of St. Paris, in the County of Champaign, and in the State of Ohio, and bounded and described as follows, viz:-Being Lot #17 in the original Addition to the Village of St. Paris, as shown and designated on the recorded plat of the same.

\$2.50

A.E. Biggert, Sheriff
Louise Maurer Deputy

Common Pleas Court, Union County, Ohio.

Sam N. McMorran, Plaintiff,

No. 12931.

vs

F. Bollinger and
Dollie Bolinger, Defendants.

Satisfaction of Judgment.

I hereby acknowledge satisfaction in full of the judgment and costs rendered in my favor against the above named defendants in the above entitled case.

Dated March 19 1934

Sam N. McMorran

EXECUTION DOCKET, UNION COUNTY

COMMO

LANCROST BROTHERS, WAPARONETA, OHIO F-30197-4

COST BILL

Dolls. Cts. Dolls. Cts.

Judz -

338 50

Att'ys for Plaintiff

Att'ys for Defendant

No. of Case 2932

Petition Filed Feb 11 1931

Sam N. M^{rs} Morran

vs.

F. Bollinger, Lollie Bollinger

P. M.
193
Per
and
to
pla
\$2.5

Sa
F.
Do
an
in
Da

PROCEEDINGS

Filed Feb 11 1931.

McMorran

Dollie Bollinger

SHERIFF'S RETURN

Sheriff's Office, Champaign, County, Ohio.
February 17, 1931.

Received this writ on the 17th day of February 1931, at 3 o'clock P.M., and pursuant to its command I levied on the 17th day of February 1931, upon the following Real estate situate in the Village of St. Paris, in the County of Champaign and in the State of Ohio, and bounded and described as follows, viz:-Being Lot #17 in the original addition to the Village of St. Paris, as shown and designated on the recorded plat of the same.

\$2.50

E.A. Biggert, Sheriff
Louise Maurer Deputy

Sam N. McMorran, Plaintiff,
vs
F. Bollinger and
Dollie Bollinger, Defendants.

No. 12932

Satisfaction of Judgment.

I hereby acknowledge satisfaction in full of the judgment and costs rendered in my favor against the above named defendants in the above entitled case.
Dated March 19, 1934

Sam N. McMorran

EXECUTION DOCKET, UNION COUNTY

COMMON

LANSFORD BROTHERS, WAPARONETA, OHIO P-50197-4

COST BILL

Doll.

Cts.

Doll.

Cts.

Judg.

1225 00

Att'ys for Plaintiff

Att'ys for Defendant

No. of Case 12914.

Petition Filed Jan 23 1931.

The First National Bank,
vs.
Edwin Howison.

and pu
upon t
Delawa
bounde
and at
land i
stake
Creek
Smith
rods
the li
direct
tainin
in the
\$3.62

PROCEEDINGS

Filed Jan 23 1931,

ial Bank,

SHERIFF'S RETURN

Sheriff's Office, Delaware County, Ohio.
Feb. 21, 1931.

Received this writ on the 23, day of Jan, 1931, at 2 o'clock P.M., and pursuant to its command I levied on the 23rd day of January 1931, upon the following described real estate. Situated in the County of Delaware, in the State of Ohio and in the Township of Thompson, and bounded and described as follows:

Beginning at an iron stake in the center of the Hite Gravel Road and at the southeast corner of A.G. Eddy's land; thence with the east land in a northerly direction N. 9° 30' West 110.30 rods (passing over a stake at 108.30 rods) to the center of Fulton Creek; thence down the Creek with the meanderings thereof to the northwest corner of George Smith's land; thence in a southerly direction South 10° 25' East 149.27 rods (passing over a stone at 2 rods) to an iron stake in the center of the Hite Gravel Road; thence with the center of said Road in a westerly direction north 66° 10' west 66.36 rods to the place of beginning, containing 42 acres, more or less.

And all of the right, title and interest of Edwin Howison in the above described Real Estate is hereby levied upon.

\$3.62

Veley E. Main, Sheriff

By J.M. Schaffner, Deputy

EXECUTION DOCKET, UNION COUNTY

COMMON

LANGHORST BROTHERS, WAPARONETA, OHIO P-30197-4

COST BILL

Dolls. Cts. Dolls. Cts.

Judg.

104 74

Att'ys for Plaintiff

Att'ys for Defendant

No. of Case 12937

Petition Filed Feb 13 1931

The Economy Hog & Cattle Powder Co.
vs.
H. A. Wilt.

Appraisal of Goods and Chattels

We, the undersigned disinterested freeholders and residents of Union County, and State of Ohio, having been duly summoned and sworn by William Rausch Sheriff of said County, impartially to appraise upon actual view, the following described goods and chattels, to-wit:

- 8 milk cows \$400.00
- 8 heifers 176.00
- 4 horses 280.00
- 2 sets harness 25.00
- 1 wagon 25.00
- 1 wheat binder 40.00
- 1 Ford truck 300.00
- 1 Tractor McCormick Deering 210.00
- 1 corn plow 25.00

to be sold on an Execution issued from the Court of Common Pleas of said County, in the action of Economy Hog and Cattle Powder Company Plaintiff, against H.A. Wilt Defendant, do forthwith, after actual view of said goods and chattels, make return and sayd that the same are of real value in money of \$1481.00 Dollars.

Given under our hands this 13th day of February 1931.

R. Ackerman
Frank Collier

State of Ohio, Union County:

I hereby certify that the within Appraisers R. Ackerman and Frank Collier are freeholders and residents of said County, and were duly summoned and sworn by me to appraise, the within described goods and chattels, this 13th day of February 1931.

William Rausch Sheriff
By Mary E. Cline Deputy

PROCEEDINGS

TY

Filed Feb 13 1931

Little Powder Co.

f
rn
upon

f
y
view
of

rank
y
nd

f
y

SHERIFF'S RETURN

Sheriff's Office, Union County, Ohio.
February 27th 1931.

Received this writ on the 13th day of February 1931, at 10 o'clock A.M., and pursuant to its command I levied on the 13th day of February 1931, upon the following goods and chattels belonging to H.A. Wilt, as follows: 8 milk cows, \$400; 8 heifers, \$176; 4 horses, \$280; 2 sets harness, \$25; 1 wagon, \$25; 1 wheat binder, \$20; 1 Ford Truck, \$300; 1 Tractor McCormick Deering, \$210; 1 corn plow, \$25; I received from H.A. Wilt on the 26th day of February, 1931, the sum of \$117.25 this being the judgment, interest and Court Costs paid in full. I return this writ this 27th day of February, 1931, money made without sale.

\$5.94

William Rausch
By Mary E. Cline

Sheriff
Deputy

EXECUTION DOCKET, UNION COUNTY

COMMON

LANGHORST BROTHERS, WAPAROVETA, OHIO P-30197-4

COST BILL

Dolls. Cts. Dolls. Cts.

Judg

907 30

Att'ys for Plaintiff

Att'ys for Defendant

No. of Case 12946

Petition Filed Feb 21 1931

The Ohio Grain Cooperator Assoc.

vs -

Ernie H. Phellis

A.M.
1931
the
follo

FIRST
descri
said
cross
seven
hund
west
seven
dredt
and t
thenc
degre
stone
eight
in sa
east
of sa
one h
thenc
one h
a pin
easte
poles
one h
one s
sixty

SECON
etc.,
ing a
in t
the m
chair
teen
west
the W
forty
four
No. 7
links
with
seven
land;
forty
corne
south
five
thenc
forty
No. 7
west
7917,
four
corne
minut
line
grees

of beg
one hu
are lo
ths ad
one hu
thirty
Writ
\$3.00

PROCEEDINGS

SHERIFF'S RETURN

Sheriff's Office, Madison County, Ohio.

Received this writ on the 25th day of February 1931, at 10 o'clock A.M., and pursuant to its command I levied on the 25th day of February 1931, upon the Real Estate Belonging to Verne H. Phellis, Situate in the County of Madison and State of Ohio And Bounded And Described As Follows To-wit;

FIRST TRACT: Part of Virginia Military Survey No. 7917, bounded and described as follows, viz: Beginning at a point in the east line of said Survey where the middle of the Liverpoos and Mechanicsburg Pike crosses the same and running thence with the middle of said pike south seventy-six and one-fourth degrees west sixty-one and sixty-four one-hundredths poles to a stone is said pike; thence north twelve degrees west eighteen and twenty-one hundredths poles to a stone; thence south seventy-six and one-fourth degrees west seventeen and thirty-one hundredths poles to a stone; thence south twelve degrees east eighteen and twenty-one hundredths poles to a stone in the middle of said pike; thence with the middle of said pike south seventy-six and one-fourth degrees west seventy-five and thirty six one hundredths poles to a stone in the westerly line of said survey; thence with said line north eight degrees west ten and forty-four one hundredths poles to a stone in said survey line; thence north thirty-seven and one half degrees east fifty and one half poles to two bur oaks from one root in the line of said survey; thence north thirty-seven and one fourth degrees east one hundred and thirteen and one tenth poles to a stone in said line; thence north thirty-six and three fourth degrees east one and twelve one hundredths poles to a stone, three black oaks from one root and a pin oak, the north easterly corner of said survey; thence with the easterly lines of the same south thirty-three degrees east sixty-six poles to a stone, south thirteen degrees east fifty-one and thirty-six one hundredths poles to a stone and south seventy-five degrees west one and ten one hundredths poles to the place of beginning, containing sixty-one and forty one hundredths acres, more or less.

SECOND TRACT: Part of Virginia Military Surveys No. 7917, 7482, 10700, etc., and 12131 etc., bounded and described as follows, viz: Beginning at a stone in the middle of the Liverpool and Mechanicsburg pike in the west line of original Survey No. 7917 and running thence with the middle of said pike north eighty-eight degrees west twenty-seven chains fourteen links to a stone north eighty-three degrees west nineteen chains nineteen links to a stone and north thirty-nine degrees west three chains twenty-nine links to an iron pin in the middle of the Weaver pike; thence with the middle of said Weaver pike north forty-two degrees twenty-five minutes east thirty eight chains sixty-four links to an iron pin in the south westerly line of said survey No. 7482, and north thirty-nine degrees east twenty-five chains three links to a stone in the northerly line of said survey No. 7482; thence with said survey line south fifty-nine degrees thirty minutes east seventy-one links to a stone in said Weaver pike, corner to the Black land; thence continuing with said pike north fifty-eight degrees east forty-three chains twenty-three links to a stone, the south-westerly corner of Nellis A. Phellis's land; thence with her south-westerly line south fifty-six degrees eight minutes east twenty eight chains thirty-five links to a stone, the north-westerly corner to Fullington G. Phellis; thence with his line south thirty-eight degrees fifteen minutes west forty chains to a stone, his corner and in the easterly line of survey No. 7917; thence with said line north thirty-four and one half degrees west seven chains two links to a stone, corner of Surveys No. 7482 and 7917; thence with the line of said surveys south thirty-eight and one fourth degrees west thirty-four chains forty-seven links to a stone, corner to said surveys; thence south thirty-eight degrees forty-five minutes west seven chains twenty-six links to a stone in the easterly line of Survey No. 10700 etc., and thence with said line south six degrees fifteen minutes east two chains twenty-seven links to the place

of beginning, containing three hundred forty-five and seventy-seven one hundredths acres, more or less, of which one and one fourth acres are located in Survey No. 7917, ninety-two and seventy-six one hundredths acres in survey No. 10700, etc., one hundred sixteen and twelve one hundredths acres in Survey No. 7482 and one Hundred and thirty-five and sixty-four one hundredths acres in Survey No. 12131, etc. Writ Returned Land Not Sold Because Of Prior Liens, No Money Made.

\$3.00

J.A. Maxwell, Sheriff

By Scott Chenawalt, Deputy

Filed Feb 21 1931

Quatern Assoc.

lis

EXECUTION DOCKET, UNION COUNTY

COMM

LARGHORST BROTHERS, WAPARONETA, OHIO P-30197-4

COST BILL

Dolls. Cts. Dolls. Cts.

Judg.

139 94

Att'ys for Plaintiff

Att'ys for Defendant

No. of Case 12955

Petition Filed Feb 28 19 31

*The First National Bank Richwood
vs.
Nora Kerns.*

*S. ...
Recd
A.M.
Ma
lv
dis*

A.
no
th
fo

Fee

PROCEEDINGS

Filed Feb 28 19 31

Sheriff's Return
 Received this writ on the 2nd day of March, 1931, at 9 o'clock
 A.M., and pursuant to its command on the 2nd day of March, 1931, finding
 no goods and chattels upon which to levy, I made a Court House Levy upon
 the following described real estate in the name of Nora Kerns, as
 follows:

SHERIFF'S RETURN.
 Sheriff's Office, Union County, Ohio.
 March 2nd, 1931.

Received this writ on the 2nd day of March, 1931, at 9 o'clock
 A.M., and pursuant to its command on the 2nd day of March, 1931, finding
 no goods and chattels upon which to levy, I made a Court House Levy upon
 the following described real estate in the name of Nora Kerns, as
 follows:

Real Estate, situated in the County of Union, in the State of
 Ohio, and in the Township of York, and bounded and described as
 follows: Being the undivided one-half:

Beginning at a stone and broken tile in the center of the
 Powder Lick Run Road and Northwest corner to a 12 acre tract
 owned by O.H. and Ellen Stahl; thence with the center of said
 road North $77\frac{3}{4}^{\circ}$ West 40.50 poles to a stone in the J.D. Henson's
 east line; thence with the East line of said Henson land N. 10°
 45' East 102.48 poles to a stone and brick Northeast corner of
 said Henson land; thence South $77^{\circ} 44'$ South 62.04 poles to a
 stone and brick Northwest corner to a tract owned by C.S. Hamilton;
 thence with said Hamilton's Westline to the center of
 Powder Lick Run Road; thence with the center of the said road
 about 21.44 poles to the place of beginning, Containing 40 acres,
 more or less.

Also, the following tract, Beginning at a stone and brick
 Southeast corner to John Henson's East line; thence with Henson's
 East line North $11^{\circ} 45'$ East 94 poles to the center of the Powder
 Lick Run Road; thence with the center of the said road S. $77\frac{3}{4}^{\circ}$
 East 40.56 poles to a stone and broken tile; thence South 11°
 35' West 94.20 poles to an iron stake in the South line of said
 Survey No. 3238; thence North $77^{\circ} 30'$ West 41.12 poles to the
 beginning, Containing 24 acres, more or less.
 Containing in all 64 acres, more or less.

Fees \$3.00

William Rausch.....Sheriff
 By Mary E. Cline.....Deputy.

ank Richwood

1931.
 9 o'clock
 day of
 to
 follows!

EXECUTION DOCKET, UNION COUNTY

COMMOC

LARGHORST BROTHERS, WAPARONETA, OHIO F-30197-4

COST BILL

Dolls. Cts. Dolls. Cts.

Att'ys for Plaintiff

Att'ys for Defendant

No. of Case 12954

Petition Filed Mar 2 1931

Ostrander Banking Co.

- vs -

Pearl M. Kitrick

Matilda M. Kitrick

Appraisal of Goods and Chattels

We, the undersigned disinterested freeholders and residents of Union County, and State of Ohio, having been duly summoned and sworn by William Rausch Sheriff of said County, impartially to appraise upon actual view, the following described goods and chattels, to-wit:

2 horses	30.00
1 mule	10.00
5 jersey calves	50.00
2 heifers	50.00
3 sheep	3.00
1 light jersey cow	30.00
1 yellow jersey cow	40.00
1 jersey bull	25.00
1 black cow	30.00
8 yellow jersey cow	240.00
40 bushels oats	12.00
30 " corn	18.00
1 feed grinder	5.00
3 set harness	10.00
40 chickens	24.00
1 walking plow	1.00
1 riding plow	5.00
1 disc harrow	5.00
2 drag harrows	4.00
1 corn plow	5.00

to be sold on an Execution issued from the Court of Common Pleas of said County, in the action of Ostrander Banking Company, Plaintiff, against Pearl McKitrick et al., Defendants, do forthwith, after actual view of said goods and chattels, make return and say that the same are of the real value in money of \$354.00 Dollars.

Given under our hands this 28th day of February 1931.

J.B. Lingrel
John Pfarr

State of Ohio, Union County:

I hereby certify that the within Appraisers J.B. Lingrel and John Pfarr are freeholders and residents of said County, and were duly summoned and sworn by me to appraise, the within described goods and chattels, this 28th day of February 1931.

William Rausch
By Mary E. Cline

Sheriff
Deputy

A.M.
upon
as f
2 ho
\$3;
1 bl
corn
plow
plow
The
4th
\$5.2

PROCEEDINGS

Filed Mar 2 1931.

king Co.

ick

of
worn by
pon actual

s of
iff,
actual
same are

and John
uly sur-
and

eriff
eputy

SHERIFF'S RETURN

Sheriff's Office, Union County, Ohio

Received this writ on the 28th day of February 1931, at 11:30 o'clock A.M., and pursuant to its command I levied on the 28th day of February, 1931, upon the following described goods and chattels belonging to Pearl McKittrick as follows:

2 horses, \$30; 1 muls, \$10; 5 jersey calves, \$50; 2 heifers, \$50; 3 sheep, \$3; 1 light jersey cow, \$30; 1 yellow jersey cow, \$40; 1 jersey bull, \$25; 1 black cow, \$30; 8 yellow cows, \$240; 40 bushels oats, \$12; 30 bushels corn, \$18; 1 fee grinder, \$5; 3 sets harness, \$10; 40 chickens \$24; 1 walking plow, \$1; 1 riding plow, \$5; 1 Disc harrow, \$5; 2 drag harrows, \$4; 1 corn plow, \$5;

The Defendant having filed suit in Bankrupt Court, I return this writ this 4th day of June, 1931, no money made.

\$5.22

William Rausch.....Sheriff
By Mary E. Cline.....Deputy

EXECUTION DOCKET, UNION COUNTY

COMM

LANGHORST BROTHERS, WAPARONETA, OHIO P-30197-4

COST BILL

Dolls. Cs. Dolls. Cs.

Att'ys for Plaintiff

Att'ys for Defendant

No. of Case 12957

Petition Filed Mar 5 1931

Mrs W. O. Thompson

vs.

M. R. Perry

Cleo Perry

Judgment and Costs paid in full
Jugson Linder, City
for Mrs W. O. Thompson.

Appraisal of Goods and Chattels

We, the undersigned disinterested freeholders and residents of Union County, and State of Ohio, having been duly summoned and sworn by William Rausch Sheriff of said County, impartially to appraise upon actual view, the following described goods and chattels, to-wit:

- 1 Overland Coach \$100.00
- 1 tooth harrow 1.50
- 1 Fordson Tractor and plow 125.00
- 1 Side Delivery hay rake 10.00
- 1 John Deere corn planter 2.00
- 1 Breaking plow 1.00
- 1 wagon and rack 30.00
- 1 mule 5.00
- 1 black mare 10.00
- 1 cow 30.00
- 75 bu. corn 45.00
- hay 20.00
- 6 brood sows 90.00
- 31 small pigs 60.00

to be sold on an Execution issued from the Court of Common Pleas of said County, in the action of Mrs. W.O. Thompson Plaintiff, against M.R. Perry and Cleo Perry Defendant, do forthwith, after actual view of said goods and chattels, make return and say that the same are of the real value in money of \$529.50 Dollars.

Given under our hands this 6th day of March 1931.

J.B. Lingrel
John Pfarr

State of Ohio, Union County:

I hereby certify that the within Appraisers J.B. Lingrel and John Pfarr are freeholders and residents of said County, and were duly summoned and sworn by me to appraise, the within described goods and chattels, this 6th day of March 1931.

William Rausch
By Mary E. Cline

Sheriff
Deputy

On the 7th day of March, 1931, I received from M. R. Perry, \$261.60 this being the amount of Judgment, interest and costs paid in full. I return this writ this 7th day of March, 1931, money made.

William Rausch.....Sheriff
By Mary E. Cline.....Deputy

\$8.24

PROCEEDINGS

Filed Mar 5 1931

upon

ste paid in full
Linden, Oly
D. Thompson

s of
sworn
se upon

s of
inst
view
re of

nd
ere
goods

r
y

SHERIFF'S RETURN
Sheriff's Office, Union County, Ohio

Received this writ on the 6th day of March 1931 at 10 o'clock A.M., and pursuant to its command I levied on the 6th day of March 1931, upon the following goods and chattels belonging to M.R. Perry and Cleo Perry, as follows:

1 Overland Coach, \$100; 1 tooth harrow, \$1.50; 1 Fordson Tractor and plow, \$125; 1 side delivery hay rake, \$10; 1 John Deere corn planter, \$2; 1 breaking plow, \$1; 1 wagon and rack, \$30; 1 mule, \$5; 1 black mare, \$10; 1 cow, \$30; 75 bu. corn, \$45; hay, \$20; 6 brood sows, \$90; 31 small pigs, \$60;

and on the same day I made a Court House Levy upon the following described real estate in the names of M.R. Perry and Cleo Perry, as follows:
Real Estate, situated in the Township of Dover, County of Union and State of Ohio, to-wit:

Real Estate, situated in the Township of Dover, County of Union and State of Ohio, to-wit:

Tract No. 1: Being bounded and described as follows: the part of the following description hereby intended to be conveyed is 10 acres, more or less, and all is on the south side of the road, except 2 1/2 acres heretofore conveyed to Lutrell Stiner on the south side of said Blues Creek Road, and is a part of 35 acre tract sold and conveyed by Matilda Warner by deed dated March 13, 1894, and recorded in Deed Book 71 pages 234-5, Union County, Record of Deeds; Beginning at a stake and stone in the north line of Lot No. 10 of the subdivision of said Survey No. 5497 and the southeast corner of Matilda L. Warners land; thence with the east line of said land North 5° 15' West 139 poles to a stake corner to said land in the south line of Rachel Black's land; thence with said line North 84° 30' East 38.80 poles to a stake northwest corner to Rachel J. Perkins land; thence with the west line of said land South 5° 15' East 116 poles to a stake in the Blues Creek Road; thence South 58° 30' East 20.40 poles to a stake; thence South 86° 45' East 25.60 poles to a stake corner to said Rachel J. Perkins land in the north line of said Lot No. 10; thence with said line South 83° 45' West 93.40 poles to the beginning.
Containing 35 acres, more or less. The number of acres hereby conveyed is 10 acres, more or less.

Tract No. 2: Being situated in Survey No. 5497:
Beginning at a stone in the center of the Stiner Gravel Road at the northeast corner of a 2.80 acre tract sold by Rollo Guy to Alvin Cook; thence with the center of said South 71° 30' East 10 rods to a stake; and south 83° 30' East 6.56 rods to a stake over the center of an iron culvert, being the northwest corner of said Guys 10 acre tract; thence with the west line of said tract South 5° 30' East 321.10 poles to a post in the north line of Rollo Cooks land; thence with said line South 85° West 20.40 poles to a post at the southeast corner of Alvin Cook's 2.80 acre tract; thence with the east line of said tract North 2° East 37.70 poles to the beginning.
Containing 3.80 acres, more or less.

Tract No. 3:
Beginning at a stone at a point of intersection of the Easton Gravel Road with the Stiner Gravel Road; thence with the center line of the Stiner Gravel Road S. 48° E. 13.36 poles to a stake; and S. 66° 30' E. 4 poles to a stone and brick at the northwest corner of Rollo T. Guy tract of 3.80 acres; thence with the west line of said tract S. 2° W. 37.70 poles to a post in the line of Rollo Cook land; thence with said line S. 85° W. 8.40 poles to a stone in the center of the said Easton Road; thence with the center of said Easton Road N 4° 30' West 49.10 poles to the place of beginning.
Containing 2.80 acres, more or less. Being in all 16.60 acres, more or less.

On the 7th day of March, 1931, I received from M. R. Perry, \$264.60 this being the amount of Judgment, interest and costs paid in full. I return this writ this 7th day of March, 1931, money made.

William Rausch.....Sheriff
By Mary E. Cline.....Deputy

\$8.24

EXECUTION DOCKET, UNION COUNTY

COMMOC

LANGHOLTZ BROTHERS, WAPARONETA, OHIO F-30197-4

COST BILL

Dolls. Cts. Dolls. Cts.

Judg.

864 96

Att'ys for Plaintiff

Att'ys for Defendant

No. of Case 12958

Petition Filed March 7 1931

The First National Bank of Richwood

vs.

Cleo Fields

Roscoe Fields

Mrs Roscoe Fields.

File No. 1605

OFFICE OF RECEIVER
THE FIRST NATIONAL BANK
OF RICHWOOD

DAVID P. ANDERSON
RECEIVER

RICHWOOD, OHIO

May
Twenty-second,
1934.

Mr. Floyd C. Kerns, Clerk of Courts,
Marysville, Ohio.

Sir:

Pursuant to our telephone conversation concerning the case of The First National Bank of Richwood, Ohio, vs Cleo Fields, Roscoe Fields and Mrs. Roscoe Fields, please be advised that this judgment has been satisfied and this communication is your authority for cancelation.

Yours very truly,

[Signature]
D. P. Anderson, Receiver of The First National Bank of Richwood, Ohio.

DPA:M

*The within
Dr. P. Anderson
Ohio this
Telephone call*

o'c
193
Fie
as
Res
to-
viz
non
deg
wit
for
lan
the
its
and
and
fi
po
we
we
So
mi
fi
po
Co
Fe

PROCEEDINGS

Filed March 7 1931

Bank of Richwood

1605

SHERIFF'S RETURN.

Sheriff's Office, Union County, Ohio.
March 9th, 1931.

Received this Writ on the 9th day of March, 1931, at 9 o'clock A.M., and pursuant to its command, on the 9th day of March, 1931, I made a Court House Levy upon the undivided interest of Roscoe Fields in the following described real estate in the name of S.G. Fields, as follows:

Real estate, situated in the County of Union, in the State of Ohio, to-wit: That part of Survey No. 9919, bounded and described as follows: viz: Beginning at a stone in the middle of the Fields Road, Emery Fields northwest corner, running thence with his north line North Eighty-four degrees East 133.50 poles to a stone in H.H. Lane's west line; thence with said line North six degrees thirty minutes west seventy-eight and forty One-hundredths poles to the middle of Rush Creek, witness a large stone South six degrees thirty minutes east about two poles on the bank and ten feet west of a large elm; thence up said creek, with its meanderings South fifty-three degrees thirty minutes West four and eighty-eight one-hundredths poles, South six degrees West twenty and sixty-five one-hundredths poles, South Fifty-one degrees West fifteen poles, South eighty-two degrees thirty minutes west four poles, North seventy-two degrees west nine poles and north forty degrees west eleven poles to a stake, witness a stone south eighty-four degrees west on the bank of said creek; thence with Robert Fields south line South eighty-four degrees west ninety-four poles to a stone in the middle of said road, and thence with the middle of said road South five degrees forty-five minutes East Sixty-one and twenty one-hundredths poles to the place of beginning, Containing 50 acres, more or less.

Fees \$2.50

William Rausch.....Sheriff
By Mary E. Cline.....Deputy

The within judgment is hereby released by order of
D. P. Anderson Receiver of the First National Bank of Richwood
Ohio this 21st day of May 1934. Floyd C Kerns Clerk.
Telephone call; letter to follow. M. Kerns Deputy.

EXECUTION DOCKET, UNION COUNTY

COMM

LANGHORST BROTHERS, WAPARONETA, OHIO P-30197-4

COST BILL

Dolls. Cts. Dolls. Cts.

Judg.

149 41

Att'ys for Plaintiff

Att'ys for Defendant

No. of Case 12943

Petition Filed Feb 18 1931

Epstein Frank + Lochner

vs.

Frank Lingenmeir

Louis Lingenmeir

3 of
Febr
Linz
Mrs.
Real
Beg
the
corr
corr
east
land
Nove
(60)
mar
to t
Cont

I re
tiff

Fees

PROCEEDINGS

Filed Feb 18 1931

Lochner

68

SHERIFF'S RETURN.

Sheriff's Office, Union County, Ohio.
March 16th 1931

Received this writ on the 18th day of February, 1931, at 3 o'clock P.M., and pursuant to its com and on the 18th day of February, 1931, I made a Court House Levy upon the interest of Louis Linzinmeir in the following described real estate in the name of Mrs. Frank Linzinmeir, as follows:

Real estate situated in Union County, Ohio, Town of Marysville. Beginning at a stone in the South Margin of East Center Street in the said town of Marysville, and one pole west of the North-west corner of out Lot number Twenty-eight (28), being the North-east corner to E.R. Southwick's lot; thence S. with said Southwick's east line Twelve (12) poles to a stone N.W. corner to a lot of land conveyed to E.R. Southwick by Richard Bancroft on 19th day of November, 1868, thence east with the north line of said lot Sixty (60) feet to a stake, thence N. 12 poles to a stone in the South margin of said East Center Street; thence west Sixty (60) feet to the beginning,
Containing 45 square poles, more or less.

I return this writ this 16th day of March, 1931, by order of Plaintiff's Attorney, no money made.

Fees \$2.50

William Rausch.....Sheriff
BY Mary E. Cline.....Deputy.

For Release See Appearance Block # 12983

EXECUTION DOCKET, UNION COUNTY

COMM

LANGHORST BROTHERS, WAPARONETA, OHIO P-30197-4

COST BILL

Dolls. Cts. Dolls. Cts.

Judgment \$6,918.69

Att'ys for Plaintiff

Att'ys for Defendant

No. of Case

12895

Petition Filed

19

The Peoples Building and Loan Co.
ref.

vs.

Charles William Hays.

April 21st 1937
Received from Charles W. Hays
Three thousand Dollars (\$3000.00)
To apply on the judgment in this
Case leaving a balance due on
this date of Three thousand Nine
Hundred and Eighteen and 69/100
Dollars \$3918.69 and to
The Peoples Building and
Loan Co.
By E. M. Neekham
its atty

Delaware, Ohio
April 1st, 1937

In consideration of the payment to
this company on May 25th, 1931, of the sum
of \$3941.59, the above judgment and interest
is hereby canceled, satisfied and released.

THE PEOPLES BUILDING & LOAN COMPANY

By

U. M. Sample
President

By

Paul D. Sample
Secretary



I hereby
Received
pursuant
deeded
upon
of charl

Real Es
and in
And par
follows
Beginn
Howard
30' W.
passing
poles
30' Wes
thence
to a st
Easterl
the lin
at the
two cor
a stone
norther
62.60/1
land fo
line of
driven
corner
souther
East 57
Culvert
56° 45'
road an
thence
poles t
the var
Contain
purchas
dated F
page 24
McCulle
the 10t
County

Feed #

PROCEEDINGS

Filed 19

Building and Loans
ref.

Hays.

April 21 - 1931
W. Hays
Caro (\$2000.00)
Amount in this
equal due on
our said loan
on 4/21/31
to go
Building and
L. Hays
his atty

Sheriff Office Union County, Ohio April 24th. 1931.
Received this writ on the 24th day of April 1931 and
pursuant to its command on the 28th day of April 1931,
decried by E.M. Wickham I made a Court House Levy
upon the following described Real Estate, in the name
of Charles W. Hays, as follows:

Real Estate, Situated in the County of Union, in the State of Ohio,
and in the Township of Allen and bounded and described as follows:
And part of Surveys Nos. 2979-9796, and bounded and described as
follows:

Beginning in the northerly line of land owned formerly by Nathan
Howard and in the center of Big Darby Creek (witness a stone N. 34°
30' W. on the bank); thence with the Northerly line of said land
passing a black walnut stump 20 feet northwest of line 7.50/100
poles from low water mark and following the line of a dike North 34°
30' West 88.20/100 poles to a post and Walnut stake on said Dike;
thence continuing on said dike North 74° 45' West 7.30/100 poles
to a stone corner to land formerly owned by Nathan Howard and in the
Easterly line of land formerly owned by Phillip Coe; thence with
the line of said land North 58° 15' East 412.10/100 poles to a stone
at the southwesterly corner of Cornelius McGill's land; thence with
two consecutive lines of said land South 31° 45' East 49 poles to
a stone and North 58° 15' East 37.80/100 poles to a stone in the
northerly line of said Survey; thence with said line south 32° East
62.60/100 poles to a stone in said line and Northwesterly corner of
land formerly owned by B.H.B. Griswold; thence with the Westerly
line of said land south 58° West 309.20/100 poles to an iron rod
driven in the center of loose branch ditch and at the southwesterly
corner of land formerly owned by B.H.B. Griswold; thence with the
southerly line of said land and with the said ditch south 34° 15'
East 57.80/100 poles to the center of the Collins road and center of
Culvert over said ditch; thence with the center of said road south
56° 45' West 156.50/100 poles to a large stone in the center of said
road and northeasterly corner to land formerly owned by Nathan Howard;
thence with the northerly line of said land North 32° 30' West 67.75/100
poles to the center of said Darby Creek; thence up said creek with
the various meanders thereof about 20 poles to the beginning,
Containing 362.65/100 Acres, more or less, and being the same premises
purchased by James Halleck McCulley from Frank C. Parrott, by Deed
dated February 29th, 1912, and recorded in Volume Deed Book #102,
page 240, Union County Records, and conveyed by the same James Halleck
McCulley and wife, to the grantee, James O. Timms, by deed dated
the 10th day of February 1913, recorded in the Deed Records of said
County of Union, in Vol. 108, at page 61.

Feed # 2.50

William Ransack Sheriff
by Mary E. Chis Deputy

AN COMPANY

resident

Secretary

EXECUTION DOCKET, UNION COUNTY

COMMO

LANGRISH BROTHERS, WAPARONETA, OHIO P.30197-4

COST BILL

Dolls. Cts. Dolls. Cts.

Judgment

85 54

Att'ys for Plaintiff

Att'ys for Defendant

No. of Case 12961

Petition Filed Mar 23 1931

G. L. Cline as Treas.

vs.

Ben Cosgray.

Appraisal of Goods and Chattels

We, the undersigned disinterested freeholders and residents of Union County, and State of Ohio, having been duly summoned and sworn by William Rausch Sheriff of said County, impartially to appraise upon actual view, the following described goods and chattels, to-wit:

- 1 corn planter \$15.00
- 1 drag harrow 5.00
- 1 double disc harrow 10.00
- 1 wagon and rack 15.00
- 1 mowing machine 1.00
- 1 walking plow 1.00
- 7 head milk cows 150.00
- 2 heifers - 30.00
- 2 head horses 40.00

to be sold on an Execution issued from the Court of Common Pleas of said County in the action of G.L. Cline as Treasurer of union County Plaintiff, against Ben Cosgray Defendant, do forthwith, after actual view of said goods and chattels, make return and say that the same are of the real value in money of \$257.00 Dollars.

Given under our hands this 30th day of March 1931.

John Pfarr
Otto C. Kreakbaum

State of Ohio, Union County:

I hereby certify that the within Appraisers John Pfarr and Otto C. Kreakbaum are freeholders and residents of said County, and were duly summoned and sworn by me to appraise, the within described goods and chattels, this 30th day of March 1931.

William Rausch Sheriff
By Mary E. Cline Deputy

and
upon
foll
1 co
1 wa
milk
On t
\$100
waiv
Atto
\$5.0

PROCEEDINGS

Filed Mar 23 1931

SHERIFF'S RETURN

Sheriff's Office, Union County, Ohio
April 3rd 1931.

Received this writ on the 30th day of March 1931 at 2 o'clock PM.,
and pursuant to its command I levied on the 30th day of March 1931,
upon the following goods and chattels belonging to Ben Cosgray, as
follows:

1 corn planter, \$15; 1 drag harrow, \$5; 1 double disc harrow, \$10;
1 wagon and rack \$15; 1 mowing machine, \$1; 1 walking plow, \$1; 7 head
milk cows, \$150; 2 heifers, \$30; 2 head horses, \$40;

On the 2nd day of April, 1931, I received from Ben Cosgray the sum of
\$100.00 Dollars, this being the amount of judgment and costs, having
waived collection of interest on taxes by order of John W. Daily
Attorney for Plaintiff.

\$5.06

William Rausch, Sheriff
By Mary E. Cline, Deputy

s of
sworn
se
o-wit:

s of said
Plaintiff,
f said
real

otto
were
goods

eriff
eputy

EXECUTION DOCKET, UNION COUNTY

COMMO

LANGHORST BROTHERS, WAPARONETA, OHIO P-501974

COST BILL

Dolls. Cts. Dolls. Cts.

Judgment

350 65

Att'ys for Plaintiff

Att'ys for Defendant

No. of Case 12976.

Petition Filed Apr 9 1931

Mabel S. Ashbaugh

vs.

Harry Hobson

Anna Hobson

Appraisal of Goods and Chattels

We, the undersigned disinterested freeholders and residents of Union County, and State of Ohio, having been duly summoned and sworn by William Fausch Sheriff of said County, impartially to appraise upon actual view, the following described goods and chattels, to-wit:

one half interest in 28 ewes & lambs	\$140.00
2 black cows	70.00
1 red cow	15.00
2 heifers with calves	60.00
1 guernsey cow	35.00
1 white bull	15.00
1 yearling heifer	15.00
1 jersey cow	15.00
2 gray mares	80.00
1 bay mare	10.00
1 walking plow	5.00
1 riding plow	5.00
1 wagon	5.00
1 steek roller	10.00
1 mowing machine	5.00
1 mud boat	1.00
1 hay rake	25.00
1 corn plow	1.00
1 drag harrow	5.00
1 garden tool	1.00

To be sold on an Execution issued from the Court of Common Pleas of said County, in the action of Mabel S. Ashbaugh Plaintiff, against Harry Hobson et al., Defendants, do forthwith, after actual view of said goods and chattels, make return and say that the same are of the real value in money of \$498.00 Dollars.

Given under our hands this 11th day of April 1931.

J.B. Lingrel
John Pfarr

State of Ohio, Union County:

I hereby certify that the within Appraisers J.B. Lingrel and John Pfarr are freeholders and residents of said County, and were duly summoned and sworn by me to appraise, the within described goods and chattels, this 11th day of April 1931.

William Fausch.....Sheriff
By Mary E. Cline.....Deputy

PROCEEDINGS

Filed Apr 9 1931

laugh

ts of Union
by William
tual view.

as of said
Harry Hobson
ods and
lue in

and John
uly sum-
and chattels,

Sheriff
.Deputy

SHERIFF'S RETURN

Sheriff's Office, Union County, Ohio

Received this writ on the 10th day of April 1931, at 2 o'clock P.M. and pursuant to its command I levied on the 11th day of April 1931, upon the following goods and chattels belonging to Harry Hobson and Anna Hobson, as follows:

one half interest in 28 ewes and lambs, \$140; 2 black cows, \$70; 1 red cow, \$15; 2 heifers with calves, \$60; 1 uernsey cow, \$35; 1 white bull, \$15; 1 yearling heifer, \$15; 1 jersey cow, \$15; 2 gray mares, \$80; 1 bay mare, \$10; 1 walking plow, \$5; 1 riding plow, \$5; 1 wagon, \$5; 1 steel roller, \$10; 1 mowing machine, \$5; 1 mud boat, \$1; 1 hay rake, \$5; 1 corn plow, \$1; 1 dragy harrow, \$5; 1 garden tool, \$1;

\$5.38

Sheriff's Return

I return this writ, this 8th day of August by order of Milo L. Myers, Plaintiff's Attorney. No money made.

William Rausch, Sheriff
A.G. Deputy

SHERIFF'S RETURN.

Sheriff's Office, Union County, Ohio.
March 19th. 1936.

Received this writ on the 19th. day of March, 1936, at 2 o'clock P.M., and pursuant to its command after a due and diligent search I hereby return this writ no goods and chattels found. No money made.

.75¢

William Rausch, Sheriff
By A. Grigsby, Deputy.

EXECUTION DOCKET, UNION COUNTY

COMMO

LAWHORN BROTHERS, WAPARONETA, OHIO P-30197-4

COST BILL

Doll. Cts. Doll. Cts.

Judgment

891 49.

Att'ys for Plaintiff

Att'ys for Defendant

No. of Case 12893

Petition Filed Dec 19 1930

The Citizens Home and Savings Co.

vs.

R. E. Willis, Zora Willis, Leota Kerns,
Ella Shelton, Grant Shelton,
L. B. Goff Grace Williams H. W.
Williams, Ruth Willis,
Forest Willis, Elwight Willis

and
upon
foll
Situ
of Le
(18)
one
east
said
thenc
first
thenc
place
on M
feet
Also
Lewis
and
goods
foll
show
veyed
inve
and
\$5.38
150
pole
the
83°
Cont
Also
Coun
All
Ohio
Also
Coun
Bein
Unio
3.50

Rece
and pursu
chattels,
unsatisfie
\$.91

PROCEEDINGS

SHERIFF'S RETURN

Sheriff's Office, Champaign, county, Ohio.
April 1st 1931

Received this writ on the 1st day of April 1931, at 10 o'clock A.M., and pursuant to its command I levied (there being no goods or chattels upon which to levy) I levied on the 1st day of April 1931 upon the following described real estate to wit:-

Situated in the county of Champaign in the State of Ohio and the Village of Lewisburg and bounded and described as follows: commencing eighteen (18) feet east from the southwest corner of Lot number one hundred and one (101) (old number 30) on the north side of Maple Street at the South-east corner of lands formerly owned by Samuel Landis; thence north with said Landis's east line one hundred and sixty five feet (165) to an alley; thence east with said alley eighteen (18) feet; thence parallelling said first described line one hundred and sixty five (165) feet to Maple Street; thence west with north side of Maple Street eighteen (18) feet to the place of beginning being a strip of land eighteen (18) feet wide fronting on Maple Street and running back north one hundred and sixty-five (165) feet;

Also the following described real estate situated in Village of north Lewisburg in the County of Champaign and State of Ohio to wit:

Being the west half of Lot no. 66 on the north side of Mill Street as shown in the recorded plat of said Village being the same premises conveyed by A D Palmer as Administrator of Charles Burden by deed recorded in vols. 59, pages 599 and 600.

State of Ohio, County of Union, and Township of Taylor and part of E.A. Biggert, Sheriff and \$5.38 and 6495; Said premises being Earl Snarr, Deputy Division of said Survey and described by notes and bounds as beginning at two beeches and a sugar north-east corner to said Survey; thence with the east line of said Survey South 7° West 190 poles to a sugar beech and Elm; thence North 83° West 115 poles to an elm; thence North 7° East 190 poles to a stake in the north line of said Survey; thence with the said line South 83° East 115 poles to the place of beginning. Containing 136 acres of land, be the same more or less.

Also the following described real estate, situated in Union County, and State of Ohio. All of Lot numbered (57) fifty-seven in the Village of Broadway, Ohio.

Also the following described real estate, situated in Union County, State of Ohio. Being Lot number (58) fifty-eight in the Town of Broadway, Union County, Ohio, and for further particulars see Town Plat.

3.50

William Rausch Sheriff
by Mary E. Cline Deputy

SHERIFF'S RETURN

Sheriff's Office, Wood County, Ohio
May 29, 1931.

Received this writ on the 1st day of April 1931, at 9 o'clock A.M., and pursuant to its command to make the money, but for want of goods or chattels, lands or tenements whereon to levy, I now return this writ wholly unsatisfied.

\$.91

Bruce C. Pratt
Sheriff

Apr. 19. 1935

The lien of the above execution is hereby released and amended

Shelton & Sons Co
Per [Signature]

Filed Dec 19 1930

and Savings Co.

Shelton, Leota Kerns
at Shelton,
Williams H.W.
Willis,
Luright Willis

PROCEEDINGS

22*38

WILLIAMS' RETURN
SHERIFF'S OFFICE

Received this writ on the 31st day of March 1931 at 3 o'clock P.M., and pursuant to its command on the 31st day of March 1931, finding no goods and chattels upon which to levy I made a Court House Levy upon the following described Real Estate in the name of L.B. Goff, as follows:
Real estate, situated in the State of Ohio, County of Union, and Township of Taylor and part of Survey Nos. 5778 and 5641 and 5806 and 6495; Said premises being all of Lot No. 11 of the Division of said Survey and described by metes and bounds as Beginning at two beeches and a sugar north-east corner to said Survey; thence with the east line of said Survey South 7° West 190 poles to a sugar beech and Elm; thence North 83° West 115 poles to an elm; thence North 7° East 190 poles to a stake in the north line of said Survey; thence with the said line South 83° East 115 poles to the place of beginning.
Containing 136 acres of land, be the same more or less.

SHERIFF'S RETURN

Sheriff's Office, Union County, Ohio
June 1st, 1931.

Received this writ on the 31st day of March 1931 at 3 o'clock P.M., and pursuant to its command on the 31st day of March 1931, finding no goods and chattels upon which to levy I made a Court House Levy upon the following described Real Estate in the name of L.B. Goff, as follows:

Real estate, situated in the State of Ohio, County of Union, and Township of Taylor and part of Survey Nos. 5778 and 5641 and 5806 and 6495; Said premises being all of Lot No. 11 of the Division of said Survey and described by metes and bounds as Beginning at two beeches and a sugar north-east corner to said Survey; thence with the east line of said Survey South 7° West 190 poles to a sugar beech and Elm; thence North 83° West 115 poles to an elm; thence North 7° East 190 poles to a stake in the north line of said Survey; thence with the said line South 83° East 115 poles to the place of beginning.
Containing 136 acres of land, be the same more or less.

Also the following described real estate, situated in Union County, and State of Ohio.
All of Lot numbered (57) fifty-seven in the Village of Broadway, Ohio.

Also the following described real estate, situated in Union County, State of Ohio.
Being Lot number (58) fifty-eight in the Town of Broadway, Union County, Ohio, and for further particulars see Town Plat.

3.50

William Rausch Sheriff
by May E. Clive Deputy

SHERIFF'S RETURN

Sheriff's Office, Wood County, Ohio
May 29, 1931.

Received this writ on the 1st day of April 1931, at 9 o'clock A.M., and pursuant to its command to make the money, but for want of goods or chattels, lands or tenements whereon to levy, I now return this writ wholly unsatisfied.

\$.91

Bruce C. Pratt
Sheriff

Apr. 19. 1935

The lien of the above execution is hereby released and amended

Shelby's Home & Savings Co
per C. H. [Signature]

EXECUTION DOCKET, UNION COUNTY

COMMO

LANGHORST BROTHERS, WAPARONETA, OHIO P. 30197-4

COST BILL

Dolls. Cts. Dolls. Cts.

Judgment

353 82.

Att'ys for Plaintiff

Att'ys for Defendant

No. of Case 12988

Petition Filed Apr 23 1931.

Lloyd Winter

vs.

Agnes Georgia Laird.

Appraisal of Goods and Chattels

We, the undersigned disinterested freeholders and residents of Union County, and State of Ohio, having been duly summoned and sworn by William Rausch Sheriff of said County, impartially to appraise upon actual view, the following described goods and chattels, to-wit:

Undivided on-half of field of growing wheat, south of house--\$55.00
 Undivided one-half of field of growing wheat, west of house--150.00
 to be sold on an Alies execution issued from the Court of Common Pleas of said County, in the action of Lloyd Winter Plaintiff, against Agnes Georgia Laird Defendant, do forthwith, after actual view of said goods and chattels, make return and say that the same are of the real value in money of \$205.00 Dollars.

Given under our hands this 30th. day of June 1931.

R. Ackerman
J.B. Lingrel

State of Ohio, Union County:

I hereby certify that the within Appraisers R. Ackerman and J.B. Lingrel are hfreeholders and residents of said County, and were duly summoned and sworn by me to appraise, the within described goods and chattels this 30th day of June 1931.

William Rausch.....Sheriff
By A. Grigsby.....Deputy

Sheriff
Received
A.M. a
day of Ju
The in

I return
Robert F.
\$ 5.70

PROCEEDINGS

Filed Apr 23 1931

SHERIFF'S RETURN.

Sheriff's Office, Union County, Ohio.
April 24th, 1931.

Received this writ on the 23rd day of April, 1931, at 3 o'clock P.M., and pursuant to its command by order of Attorney Robert F. Allen, I did on April 24th, 1931, make a Court House Levy upon the following Real Estate in the names of Agness Georgia Laird and Alfred M. Laird, as follows:

Real Estate, situated in the County of Union, State of Ohio, and in the Township of York and bounded and described as follows: Beginning at a stone in the center of the York Center and Richwood Gravel Road and at a corner of land owned by Oscar A. Green; thence with two consecutive lines of said Green's land N. 39 1/2° W. 43.40 poles to a stone, and N. 11° E. 84.25 poles to an iron rod at the Southwest corner of lands of John E. McGinnis; thence with the South line of said McGinnis land S. 77° E. 133.40 poles to an iron rod at the Southeast corner of said McGinnis land and in the East line of said Survey #12124; thence with said Survey line S. 17° 20' W. 113.25 poles to a stone at the Southeast corner of said Survey #12124; and the Northeast corner of said Survey #15707; thence with the East line of said Survey #15707 S. 19° W. 8 poles to a stone at the Northeast corner of lands conveyed by Agness Georgia Laird to Mary McCafferty October 20, 1919; thence with two consecutive lines of said McCafferty lands N. 78° 45' W. 27.75 poles to a stone and N. 11° 15' E. 60 poles to the center of said gravel road; thence with the center of said gravel road S. 63° W. 73.70 poles to the place of beginning, Containing eighty (80) acres, more or less.

Fees, \$2.50

William Rausch.....Sheriff
By Mary E. Cline.....Deputy.

Sheriff's Return

Sheriff's Office Union County Ohio - June 30 - 1931.
Received this writ on the 30th. day of June 1931 at 9 o'clock
A.M. and pursuant to its command I levied on the 30th.
day of June 1931 upon the following goods and chattels.
The undivided 1/2 of field of growing wheat south of house = \$50.00
" " 1/2 of " " " " west " " = 150.00
Total appraisement \$200.00

I return this writ this 8th day of Aug 1931 by order of
Robert F. Allen Attorney for Plaintiff. No money made.
\$5.70 *William Rausch Sheriff*
A. S. Dep.

Laird.

Union
William
view, the

reas
nes
ods
ue

B.
y sum-
hatters
riff
puty

EXECUTION DOCKET, UNION COUNTY

COMM

LANGHORN BROTHERS, WAPARONETA, OHIO F. 50197-4

COST BILL

Dolls. Cts. Dolls. Cts.

Judgment

3250 00

Att'ys for Plaintiff

Att'ys for Defendant

No. of Case 12980

Petition Filed April 13 1931.

Guy Cramer
vs.
Guy W. Langstaff
Mae Burrell.

an
th
St.
re
NU
ar
Pl
Th
\$3

PROCEEDINGS

Filed April 13 1931.

taff

SHERIFF'S RETURN

Sheriff's Office, Franklin County, Ohio
April 22, 1931.

Received this writ on the 17th day of April 1931, at 10 o'clock A.M., and pursuant to its command I levied on the 17th day of April 1931, upon the following described real estate situated in the County of Franklin, State of Ohio:
Being Lots numbers 275 and 276 and 8.25 feet off of the east side of Lot number 277 of Richett's and Miller's Summit Plain Addition, as the same are numbered and delineated upon the recorded plat thereof, of record in Plat Book no. 4, page 344, Recorder's Office, Franklin County, Ohio.
This writ returned on account of prior liens.

\$3.40

Harry T. Paul, Sheriff of Franklin
County, O.
By Ross Anderson, Deputy

EXECUTION DOCKET, UNION COUNTY

COMM

LANGHORST BROTHERS, WAPARONETA, OHIO P-30197-4

COST BILL

Dolls. Cts. Dolls. Cts.

Judgment

1524 87

Att'ys for Plaintiff

Att'ys for Defendant

No. of Case 12985

Petition Filed Apr 20 1931

The Commercial Savings Bank

vs.

U. F. Taylor; A. C. Taylor and
Gottlieb Burns

Appraisal of Goods and Chattels

We, the undersigned disinterested freeholders and residents of Union County, Ohio, having been duly summoned and sworn by William Rausch Sheriff of said County, impartially to appraise upon actual view, the following described goods and chattels, to-wit: belonging to U.F. Taylor and A.C. Taylor

3 wagons	100.00
1 manure spreader	40.00
1 wheat binder	90.00
1 corn binder	50.00
2 corn planters	50.00
2 Two row corn plows	150.00
4 corn plows	40.00
1 Titan Tractor	75.00
1 Tractor Disc	75.00
1 single disc	25.00
1 farm roller	100.00
1 hay loader	75.00
1 hay rake	10.00
28 milk cows	1400.00
6 heifers	100.00
2 buls	70.00
5 horses	500.00
2 horses	50.00
1 refrigerator case	500.00
1 " "	500.00
1 set scales	150.00
Register	200.00
1 ite box	500.00
Slaughter Equipment	1000.00
60 hogs	600.00

to be sold on an Execution issued from the Court of Common Pleas of said County, in the action of Commercial Savings Bank Plaintiff, against U.F. Taylor et al., Defendant, do forthwith, after actual view of said goods, and chattels, make return and say that the same are of the real value in money of \$6360.00 Dollars.

Given under our hands this 23rd day of April 1931.

J.B. Lingrel
George Singer

State of Ohio, Union County:

I hereby certify that the within Appraisers J.B. Lingrel and George Singer are freeholders and residents of said County, and were duly summoned and sworn by me to appraise, the within described goods and chattels, this 23rd day of April 1931.

of goods and chattels of William Rausch, Sheriff Union County and State of Ohio, By Mary E. Cline, Deputy

Rausch Sheriff of said County, impartially to appraise upon actual view, the following described goods and chattels, to-wit: belonging to Gottlieb Burns,

35 milk cows	\$3500.00
15 heifers	600.00
4 horses	400.00
26 brood sows	650.00
Farm implements	2500.00

to be sold on an Execution issued from the Court of Common Pleas of said County, in the action of The Commercial Savings Bank Plaintiff, against U.F. Taylor and Gottlieb Burns Defendant, do forthwith, after actual view of said goods and chattels, make return and say that the same are of the real value in money of \$7650.00 Dollars.

Given under our hands this 23rd day of April 1931.

J.B. Lingrel
D.E. Liggett

State of Ohio, Union County:

I hereby certify that the within Appraisers J.B. Lingrel and D.E. Liggett are freeholders and residents of said County, and were duly summoned and sworn by me to appraise, the within described goods and chattels this 23rd day of April 1931.

William Rausch, Sheriff
By Mary E. Cline, Deputy

PROCEEDINGS

on Filed Apr 20 19 31

ings Bank

ylor and

ts of Union
ausch Sheriff
ollowing
and A.C.

SHERIFF'S RETURN

Sheriff's Office, Union County, Ohio
April 28th 1931.

Received this writ on the 21st day of April 1931, at 3 o'clock P.M., and pursuant to its command I levied on the 23rd day of April 1931, upon the following goods and chattels belonging to U.F. Taylor and A.C. Taylor as follows:

3 wagons, \$100; 1 manure spreader, \$40; 1 wheat binder, \$90; 1 corn binder, \$50; 2 corn planters, \$50; 2 two row corn plows, \$150; 4 corn plows, \$40; 1 titan tractor, \$75; 1 tractor disc, \$75; 1 single disc, \$25; 1 farm roller, \$10; 1 hay loader, \$75; 1 hay rake, \$10; 28 milk cows, \$1400; 6 heifers \$100; 2 bulls, \$70; 5 horses, \$500; 2 horses, \$50; 1 refrigerator case, \$500; 1 refrigerator case, \$500; 1 set scales, \$150; register, \$200; 1 ice box, \$500; Slaughter equipment, \$1000; 60 hogs \$600;

And on the same day I levied upon the following goods and chattels belonging to Gottlieb Burns, as follows:

35 milk cows, \$3500; 15 heifers, \$600; 4 horses, \$400; 28 brood sows, \$650; farm implements, \$2500;

On the 2nd day of May, 1931, I received from U.F. Taylor and Sen a check for \$1041.75 in full for Judgment, interest and Costs and on the 12th day of May, 1931, I received from Gottlieb Burns a check for \$521.89 in full for Judgment, interest and Costs.

I return this writ on this 12th day of May, 1931, Judgment satisfied, money made.

\$21.55

William Rausch.....Sheriff
By Mary E. Cline.....Deputy

ts of said
inst U.F,
aid goods,
value in

nd George
uly sum-
nd chattels,

iff Union
uty
Gottlieb

s of said
against
ctual view
re of the

nd D.E.
duly sum-
nd chattels

EXECUTION DOCKET, UNION COUNTY

COMM

LANGHORST BROTHERS, WAPARONETA, OHIO F-30197-4

COST BILL

Dolls.	Cts.	Dolls.	Cts.
--------	------	--------	------

Judgment

1403 24

Att'ys for Plaintiff

Att'ys for Defendant

No. of Case .12995

Petition Filed May 1 1931

D.P. Anderson, Receiver of The First National Bank Richwood Ohio

vs

J.C. Langstaff.

Appraisal of Goods and Chattels

We, the undersigned disinterested freeholders and residents of Union County, and State of Ohio, having been duly summoned and sworn by William Rausch, Sheriff of said County, impartially to appraise upon actual view, the following described goods and chattels, to-wit:

1 roan cow,	\$35.00
10 shoats	70.00
2 red brood sows	45.00
interest in 4 shoats	15.00
" " 2 red sows	20.00
" " 1 dry cow	10.00
" " 5 milk cows	90.00
1 cultivator	10.00
1 corn planter	5.00
200 bushels of corn	120.00
1- 1927 Olds Coach Automobile	300.00

to be sold on an Execution issued from the Court of Common Pleas of said County, in the action of D.P. Anderson, Receiver of The First National Bank of Richwood, Ohio Plaintiff, against J.C. Langstaff Defendant, do forthwith, after actual view of said goods and chattels, make return and say that the same are of the real value in money of \$720.00 Dollars.

Given under our hands this 2nd day of May 1931.

J.B. Lingrel
Ralph Lingrel

State of Ohio, Union County:

I hereby certify that the within Appraisers J.B. Lingrel and Ralph Lingrel are freeholders and residents of said County, and were duly summoned and sworn by me to appraise, the within described goods and chattels, this 2nd day of May 1931.

William Rausch, Sheriff
By Mary E. Cline, Deputy

This is hereby released involve see journal

PROCEEDINGS

Filed May 1 1931

owner of The First
Richwood Ohio

staff.

of
sworn
ise upon
:

s of said
ational
ant, do
return and
lars.

nd Ralph
duly sum-
nd chattels,

r
y

SHERIFF'S RETURN
Sheriff's Office, Union County, Ohio.

Received this writ on the 2nd day of May 1931 at 11 o'clock A.M., and pursuant to its command I levied on the 2nd day of May 1931, upon the following goods and chattels belonging to J.C. Langstaff, as follows: 1 roan cow, \$35; 10 sheats, \$70; 2 red brood sows, \$45; 1/2 interest in 4 shoats, \$15; 1/2 interest in 2 red sows \$20; 1/2 interest in 1 dry cow, \$10; 1/2 interest in 5 milk cows, \$20; 1 cultivator, \$10; 1 corn planter, \$5; 200 bushels of corn, \$120; 1-1927 olds coach automobile, \$300; On the 6th day of May, 1931, I received from J.C. Langstaff a check for \$1434.29 Judgment, interest and Court Costs paid in full. I return this writ this 7th day of May, 1931, satisfied, money made.

\$19.89

William Rausch, Sheriff
By Mary E. Cline, Deputy

This 17th day of December 1932, and the ^{within} execution lien is ^{hereby} released in so far as the same covers real estate involved in case #13339 Court of Common Pleas Union Co. Ohio see Journal 31 page 249-
Floyd C. Kerns Clerk,
M. Kerns Deputy.

EXECUTION DOCKET, UNION COUNTY

COMM

LAWHORN BROTHERS, WAPARONETA, OHIO F-3017-4

COST BILL

Dolls. Cts. Dolls. Cts.

Judgment lowered see entry -

253 06

Att'ys for Plaintiff

Att'ys for Defendant

No. of Case 12994

Petition Filed May 1 1931

D. P. Anderson Receiver of The First National Bank Richwood O.

vs

A. J. Coons and Earl M. Mahon a partnership

Appraisal of Goods and Chattels

We, the undersigned disinterested freeholders and residents of Union County, and State of Ohio, having been duly summoned and sworn by William Fausch Sheriff of said County, impartially to appraise upon actual view, the following described goods and chattels, to-wit: One Metal Box (Locked) contents unknown to be sold on an Execution issued from the Court of Common Pleas of said County, in the action of D.P. Anderson Receiver of the First National Bank of Richwood, Ohio Plaintiff, against A.T. Coons and Earl McMahon defendants, do forthwith after actual view of said goods and chattels, make return and say that the same are of the real value in money of Dollars.

Given under our hands this 2nd day of May 1931.

Ralph Lingerl J.B. Lingrel

State of Ohio, Union County:

I hereby certify that the within Appraisers Ralph Lingerl and J.B. Lingrel are freeholders and residents of said county, and were duly summoned and sworn by me to appraise, the within described goods and chattels, this 2nd day of May 1931.

William Fausch.....Sheriff By Mary E. Cline.....Deputy

PROCEEDINGS

on Filed *May 1* 1931.

*Receiver of The
Bank Richmond O.*

*Earl M. Mahon
partnership*

ts of
sworn
ise
to-wit:

as of said
tion
cMahon
nattels,
ey of

and
were
goods

Sheriff
Deputy

SHERIFF'S RETURN
Sheriff's Office, Union County, Ohio
May 12th 1931.

Received this writ on the 2nd day of May 1931, at 10 o'clock A.M. and pursuant to its command I levied on the 2nd day of May 1931, upon the following goods and chattels belonging to A.T. Coons, as follows:
One Metal Box (Locked) contents unknown.
On the 12th day of May, 1931, I received from A.T. Coons a check for \$213.47, Judgment, interest and costs paid in full.
I return this writ this 12th day of May, 1931, Judgment satisfied money made.

\$7.79

William Rausch.....Sheriff
By Mary E. Cline.....Deputy

Dec. 13, 1932

*This judgment satisfied in full
Robert & Allie
att. for pay.*

EXECUTION DOCKET, UNION COUNTY

COMM

LANGHORST BROTHERS, WAPARONETA, OHIO P-30197-4

COST BILL

Dolls. Cts. Dolls. Cts.

Judg -

1618 50

Att'ys for Plaintiff

Att'ys for Defendant

No. of Case 12732.

Petition Filed

19

G. W. Shroyer and individual
 doing business as G. W. Shroyer & Co
 vs.
 W. J. Benton.
 Florence Benton

and purs
levy, I
followin
follows:

Re
Vi
Be
We
th
fe
or
Pe
De
Al
fr
pr
Ju
Fo
ma
Of
Iv
19

Fe

PROCEEDINGS

on Filed

19

and individual
G.W. Shroyer & Co

SHERIFF'S RETURN.
Sheriff's Office, Union County, Ohio.
May 8th, 1931.

Received this writ on the 6th day of

SHERIFF'S RETURN.
Sheriff's Office, Union County, Ohio.
Received this writ on the 6th day of May, 1931, at 3 o'clock P.M.,
and pursuant to its command, finding no goods and chattels upon which to
levy, I did on the 7th day of May, 1931, make a Court House Levy upon the
following described real estate in the name of Florence D. Benton, as
follows:

Real Estate, situated in the County of Union, in the State of Ohio, and
Village of Marysville, and bounded and described as follows:
Being all of In Lot No. 20 in said Village fronting eight poles on
West Fourth St. and five poles on North Court Street; excepting
therefrom a parcel of land off the east side of said lot fronting 35
feet on Fourth St. and extending back the full length of said lot
or 82½ feet, which said parcel of land was conveyed by Pearl I.
Perfect and husband to Amy J. Rosette, Dec. 7, 1909, refer to Vol. of
Deeds No. 100 page 236.

Also excepting a parcel of land off of the west side of said lot
fronting 38 feet on Fourth St. and 82½ feet on Court Street being the
premises conveyed by Pearl I. Perfect and husband to Wm. H. Biddle
June 13th, 1910, refer to Vol. of Deeds No. 100 page 537.

For a more definite description of said premises reference is hereby
made to the recorded plat of said Village at the Union County Recorder's
Office, being the same premises conveyed by Pearl I. Perfect to Angus Mac-
Ivor by deed dated Oct. 18, 1911, recorded in Vol. of Deeds No. 106, page
196.

Fees \$2.50

William Rausch Sheriff
By *Mary E. Colvin* Deputy.

EXECUTION DOCKET, UNION COUNTY

COMM

LANGHORN BROTHERS, WAPARONETA, OHIO P-30197-4

COST BILL

Dolls. Cts. Dolls. Cts.

Att'ys for Plaintiff

Att'ys for Defendant

No. of Case 13004

Petition Filed May 13 1931.

The Farmers Lloyds Bank Richwood

- vs -

Samuel J. Bumgarner

Margaret A Bumgarner

2.50

dx
The l

PROCEEDINGS

Filed May 13 1931

Bank Richwood

anna
ngamer

SHERIFF'S RETURN

Sheriff's Office, Union County, Ohio
May 16th 1931.

Received this writ on the 14th day of May 1931, at 3 o'clock P.M., and pursuant to its command finding no goods and chattels upon which to levy I did on the 15th day of May 1931, make a Court Levy upon the following described Real Estate in the name of Samuel J. Berger, as follows:

Real Estate, situated in the Village of Richwood, in the County of Union and State of Ohio, to-wit: and Bounded and described as follows:-
Beginning at a stone in the East line of North Franklin Street, and at the Southwest corner of a 3-90/100 acre tract of land owned by Marshall A. Bell; thence with the South line of said Bell's land, South 88° 30' East 41.37 poles to an iron stake in the West line of the Erie Railroad; thence with the West line of said Railroad South 33° 10' West 13.15 poles to a post at the North East corner of a small tract of land owned by J.W. Peters; thence with the North line of said tract North 86° 30' West 20.36 poles to an iron stake; thence North 2° 15' East 6.93 poles to an iron stake; thence North 85° 55' West 9.39 poles to an iron stake; thence North 5° 25' East 61/100 poles to an iron stake; thence North 88° 10' West 4.97 poles to a stake in the East line of North Franklin Street; thence North 7° 30' East 3.3 poles to the place of beginning
Containing one and 90/100 acres, more or less as surveyed by Charles E. Blain March 10th, 1922.

2.50

William Rausch Sheriff
Mary E. Chise Deputy

The within judgment is hereby released this 24th day of August, 1933 in so far as it applies to the lands sold in case No. 13278 in the Court of Common Pleas, Union County Ohio. For Court Order see Journal 31 page 197.

Floyd C Kerns Clerk
By- M. Kerns Deputy

The foregoing judgment is hereby released and discharged in so far as the same applies to the lands hereinabove described.

Dated this 4th day of August 1934

F. A. McAllister
Attorney for J. J. Fulton, Trustee of Banks,
in charge of the liquidation of
The Farmers Deposit Bank of Richwood Ohio

EXECUTION DOCKET, UNION COUNTY

COMM

LANGHORST BROTHERS, WAPARONETA, OHIO P-30197-4

COST BILL

Dolls. Cts. Dolls. Cts.

Judg

\$5,159 86

Att'ys for Plaintiff

Att'ys for Defendant

No. of Case 12993

Petition Filed

19

Received \$883.21 on the above judgment on the 11th day of June, 1931.

Robert T. Allen

D. P. Anderson, Receiver of The First National Bank Richwood

vs.

L. J. McCoy

Appraisal of Goods and Chattels

We, the undersigned disinterested freeholders and residents of Union County, and State of Ohio, having been duly summoned and sworn by William Rausch Sheriff of said County, impartially to appraise upon actual view, the following described goods and chattels, to-wit: 2 metal boxes (locked) contents unknown 10 shares of Petroleum corporation of America Stock \$75.00 1- 1930 Olds Sedan Automobile 800.00 to be sold on an Execution issued from the Court of Common Pleas of said County, in the action of D.P. Anderson, Receiver of First National Bank of Richwood, Ohio Plaintiff, against L.J. McCoy Defendant, do forthwith, after actual view of said goods and chattels, make return and say that the same are of the real value in money of Dollars. Given under our hands this 2nd day of May 1931.

Ralph Lingrel J.B. Lingrel

State of Ohio, Union County:

I hereby certify that the within Appraisers Ralph Lingrel and J.B. Lingrel are freeholders and residents of said County, and were duly summoned and sworn by me to appraise, the within described goods and chattels, this 2nd day of May 1931.

William RauschSheriff By Mary E. Cline....Deputy

Appraisal of Goods and Chattels.

We, the undersigned disinterested freeholders, and residents of Union County, and State of Ohio, having been duly summoned and sworn by William Rausch Sheriff of said County, impartially to appraise upon actual view, the following described goods and chattels, to-wit: 1 Oldsmobile Sedan 1929 Model Appraised at \$250.00 to be sold on an Execution issued from the Court of Common Pleas of said County, in the action of D.P. Anderson, Receiver Plaintiff, against L.J. McCoy Defendant, do forthwith, after actual view of said goods and chattels, make return and say that the same are of the real value in money of \$250.00 Dollars. Given under our hands this 30th. day of June 1931.

J.B. Lingrel R. Ackerman

State of Ohio, Union County:

I hereby certify that the within Appraisers J.B. Lingrel and R. Ackerman are freeholders and residents of said County, and were duly summoned and sworn by me to appraise, the within described goods and chattels this 3rd day of July 1931.

William Rausch.....Sheriff By A. Grigsby.....Deputy

A.M. upo foll

And esta

\$6.3

o' Ju l An at in ap \$1

PROCEEDINGS

SHERIFF'S RETURN.

Sheriff's Office, Union County, Ohio.
June 5th, 1931.

Received this writ on the 2nd day of May, 1931, at 11 o'clock A.M., and pursuant to its command I levied on the 2nd day of May, 1931, upon the following goods and chattels belonging to L.J. McCoy, as follows:

- 2 metal boxes (locked) contents unknown,
 - 10 shares of Petroleum corporation of American Stock, \$75;
 - 1-1930 Olds Sedan Automobile, \$800;
- And on the same day I made a Court House Levy upon the following real estate in the name of L.J. McCoy, as follows:

Tract No. 1: Being In-Lots numbers 107 and 108 as designated on Plat of said Village, fronting two poles each on Franklin Street and extending eight poles to Fulton Alley.

Also real estate, Situated in the Township of Claibourne, County of Union, and State of Ohio and a part of Survey No. 7008 and being the North half of Lot No. 8 of the sub-division of said Survey and containing 50 acres more or less, and being the same premises conveyed by George O. Fisher to Joshua P. Marriott by deed dated March 29th, 1925 (See Vol. 91 Page 374 record of Deeds); Excepting therefrom 34 acres off of the south side of said North half of Lot No. 8, which was conveyed by Joshua P. Marriott to Sisson S. Marriott June 13th, 1911, leaving 16 acres, more or less.

\$ 6.36 I return this writ this 5th day of June 1931 by order of Plaintiff's Atty. Robert F. Allen. William Rausch Sheriff
Mary E. Chinn Deputy

SHERIFF'S RETURN

Sheriff's Office, Union County, Ohio
July 3rd 1931.

Received this writ on the 30th day of June 1931, at 3 o'clock P.M., and pursuant to its command I levied on the 30th day of June 1931, upon the following goods and chattels.
1 Oldsmobile Sedan, 1929 Model ----Appraised at -----\$250.00
And on the 23rd day of July came Elmore McCoy and took said automobile at its appraised value, \$250.00, I her by return this writ, money made in the amount of \$250.00--Sheriff's fees on this Execution including appraisers fees retained, \$10.36, Total returned \$239.64

\$10.36

William Rausch Sheriff
By A.G. Deputy

IN THE COMMON PLEAS COURT OF UNION COUNTY, OHIO.

D. P. Anderson, Receiver of
The First National Bank of
Richwood, Ohio,

Plaintiff,

vs.

L. J. McCoy,

Defendant.

Case No. 12993

ENTRY OF RELEASE



For a valuable consideration, the receipt of which is hereby acknowledged, I, D. P. Anderson, Receiver of The First National Bank of Richwood, Ohio, the Plaintiff and judgment creditor herein, do hereby release and discharge the property hereinafter described from all lien, encumbrance, claim and interest which I, the said D. P. Anderson, Receiver, may have therein by virtue of the judgment rendered in my favor as Receiver herein, to-wit:

Situated in the County of Union, in the State of Ohio, and in the Township of Leesburg and bounded and described as follows:

Survey No. 6033.

Release

Release

5/7/31

NTY

n Filed

19

*Receiver of The
Bank Richwood*

s of Union
y William
al view,

5.00
0.00
of said
l Bank
rthwith,
y that
Dollars.

nd J.B.
ily sum-
l chattels,

. Sheriff
... Deputy

s of
orn by
on actual

of said
st
ds and
in

R.
ly sum-
chattels

heriff
Deputy

PROCEEDINGS

SHERIFF'S RETURN.

Sheriff's Office, Union County, Ohio.
June 5th, 1931.

Received this writ on the 2nd day of May, 1931, at 11 o'clock
A.M., and pursuant to its command I levied on the 2nd day of May, 1931,
upon the following goods and chattels belonging to L.J. McCoy, as
follows:

- 2 metal boxes (locked) contents unknown,
- 10 shares of Petroleum corporation of American Stock, \$75;
- 1-1930 Olds Sedan Automobile, \$800;

And on the same day I made a Court House Levy upon the following Real
estate in the name of L.J. McCoy, as follows:

Tract No. 1: Being In-Lots numbers 107 and 108 as designated
on Plat of said Village, fronting two poles each on Franklin
Street and extending eight poles to Fulton Alley.

Also real estate,

Situated in the Township of Claibourne, County of Union, and
State of Ohio and a part of Survey No. 7008 and being the North
half of Lot No. 8 of the sub-division of said Survey and
containing 50 acres more or less, and being the same premises
conveyed by George O. Fisher to Joshua P. Marriott by deed
dated March 29th, 1925 (See Vol. 91 Page 374 record of Deeds);
Excepting therefrom 34 acres off of the south side of said
North half of Lot No. 8, which was conveyed by Joshua P.
Marriott to Sisson S. Marriott June 13th, 1911, leaving 16 acres,
more or less.

*\$ 6.36 I return this writ this 5th day of June 1931 by order of
Plaintiff's Atty. Robert F. Allen. William Rausch Sheriff*

herein, to-wit:

Situated in the County of Union, in the State of Ohio, and in
the Township of Leesburg and bounded and described as follows:

Survey No. 6033.

Beginning at a stake in the Van Sant Gravel Road and S. E. Cor-
ner to Z. L. Phillip's land N. 77° 15' W. 150 poles to a stone;
thence S. 11° 15' W. 53.60 poles to a stone and pieces of tile
in the S. line of Survey No. 6033; thence with said Survey
line S. 77° 15' E. 150 poles to a stake in the center of the
Van Sant Gravel Road; Thence with the center of said gravel
road N. 11° 15' E. 53.60 poles to the place of the beginning.
Containing 50 acres more or less and being part of V. M. Survey
No. 6033.

Also the following tract of land situated in the same Township,
County, State and Survey No. 3693.

Beginning at a stone in the north line of Survey No. 3693 and
at a corner of a tract of land conveyed by Henry Stevenson to
Henry H. Beaver, February 4th, 1908; thence with said Survey
line S. 77° E. 41.20 poles to a stone at the N. W. corner of
lands conveyed by John Elliott to Marshall Morris, Feb. 15th,
1890; thence with two consecutive lines of said land S. 12°
30' W. 61.20 poles to a stone; thence S. 74° 15' E. 38.50 poles
to a stone in the center of the Van Sant Gravel Road S. 12°
30' W. 69.40 poles to a stone at the intersection of said
gravel road with the Harmon-Patrick road; thence with the
center of said road N. 71° 30' W. 80.70 poles to a stone in the
east line of said Henry H. Beaver's land; thence with said line
N. 12° 45' E. 124.25 poles to the beginning. Containing 49 acres
more or less.

Also the following tract of land in the same Township, County,
Survey and State.

Beginning at the east end of the Alf Scott road in the center
of the Van Sant road; thence northerly with the center of said
road 16 rods; thence westerly, parallel with the Alf Scott road
10 rods; thence southerly and parallel with the Van Sant road,
16 rods to the center of the Alf Scott road; thence easterly
along the center of said Scott road 10 rods to the beginning.
Containing one acre more or less.

Also the following tract of land in the same Township, County,
and State.

Being part of Virginia Military Survey No. 3693.

Beginning at a stone and pieces of tile in the north line of
Survey No. 3693, and northwest corner to H. H. Beaver's 50 acre
tract; thence with said Survey line North 77° 45' W. 76.24
poles to a stone and pieces of tile (northeast corner to M.
Elliott's land); Thence S. 11° W. 116.90 poles to a stone
in the center of the unimproved road; thence with the center
of the said road S. 72° 15' E. 74.58 poles to a stone, and
south-west corner to H. H. Beaver's 50 acre tract; thence with
said Beaver's west line, N. 12° E. 124.02 poles to the place of
beginning.
Containing 56.60 acres, more or less.

IN WITNESS WHEREOF, I have hereunto set my hand this 18th day of

April, A. D. 1933.

In the presence of:

PROCEEDINGS

SHERIFF'S RETURN.

Sheriff's Office, Union County, Ohio.

June 5th, 1931.

Received this writ on the 2nd day of May, 1931, at 11 o'clock A.M., and pursuant to its command I levied on the 2nd day of May, 1931, upon the following goods and chattels belonging to L.J. McCoy, as follows:

- 2 metal boxes (locked) contents unknown,
- 10 shares of Petroleum corporation of American Stock, \$75;
- 1-1930 Olds Sedan Automobile, \$800;

And on the same day I made a Court House Levy upon the following Real estate in the name of L.J. McCoy, as follows:

Tract No. 1: Being In-Lots numbers 107 and 108 as designated on Plat of said Village, fronting two poles each on Franklin Street and extending eight poles to Fulton Alley.

Also real estate,

Situated in the Township of Claibourne, County of Union, and State of Ohio and a part of Survey No. 7008 and being the North half of Lot No. 8 of the sub-division of said Survey and containing 50 acres more or less, and being the same premises conveyed by George O. Fisher to Joshua P. Marriott by deed dated March 29th, 1925 (See Vol. 91 Page 374 record of Deeds); Excepting therefrom 34 acres off of the South side of said North half of Lot No. 8, which was conveyed by Joshua P. Marriott to Sisson S. Marriott June 13th, 1911, leaving 16 acres, more or less.

6.36 I return this writ this 5th day of June 1931 by order of Plaintiff's Atty. Robert F. Allen. William Rausch Sheriff

herein, to-wit:

Situated in the County of Union, in the State of Ohio, and in the Township of Leesburg and bounded and described as follows:

Survey No. 6033.

Beginning at a stake in the Van Sant Gravel Road and S. E. Corner to Z. L. Phillipe land N. 77° 15' W. 150 poles to a stone: south-west corner to H. H. Beaver's 50 acre tract; thence with said Beaver's west line, N. 12° E. 124.02 poles to the place of beginning.

Containing 56.60 acres, more or less.

IN WITNESS WHEREOF, I have hereunto set my hand this 18th day of

April, A. D. 1933.

In the presence of:

Robert F. Allen
Margaret C. Cahill

[Signature]

STATE OF OHIO,

SS:

UNION COUNTY,

Allen

Before me a Notary Public in and for said County, personally appeared the above named D. P. Anderson, Receiver of The First National Bank of Richwood, Ohio, who acknowledged that he did sign the foregoing instrument and that the same is his free act and deed.

In testimony whereof, I have hereunto subscribed my name at Richwood, Ohio, this 18th day of April, A. D. 1933.

Robert F. Allen

ROBERT F. ALLEN
Notary Public, Union County, Ohio
My Commission Expires July 25, 1935



EXECUTION DOCKET, UNION COUNTY

COMM

LANGHURST BROTHERS, WAPARONETA, OHIO P-30197-4

COST BILL

Dolls. Cts. Dolls. Cts.

Judg

1837 29.

Att'ys for Plaintiff

Att'ys for Defendant

No. of Case 13025

Petition Filed June 8 1931

The Richwood Banking Co.

vs.

R. C. Peet

Marjorie Peet.

LAND APPRAISEMENT.

June 10th 1931

The Richwood Banking Company
vs.
R.C. Peet, et al.

IN COMMON PLEAS COURT
of Union County, Ohio.

WHEREAS, the Sheriff of said County, having in his hands an Execution issued from the Court of Common Pleas of said County on the 9th day of June A.D. 1931, in a decree in favor of The Richwood Banking Company and against R.C. Peet et al commanding said Sheriff to cause to be appraised, advertised and sold, the following described land and tenements, Situated in the County of Union, in the State of Ohio, and in the Village of Richwood and bounded and described as follows:

All of Lots # 669 and 670 of Orin Beem's Addition to the Village of Richwood, Ohio, excepting a piece of land off the West end of said Lot # 670, fronting 250 feet on Elm Street and extending the same width back to the south line of said Lot.

Also the following parcel of land of part E. Survey #6307, for 1200 acres adjoining said Lots #669 and 670, and bounded and described as follows: Beginning at a stone in the northwesterly line of the N.Y.P. & O.R.R. and in the center of Ottawa Street in the Village of Richwood, thence with the center of said street for Richwood and Miller Gravel Road S. 84 degrees 30' W. 2 and 49/100 poles to a stake, southeast corner to a parcel of land, containing four acres formerly owned by John Collier, thence with the east line of said land N. 12 deg. 30' W. 60 and 40/100 poles to a stone northeast corner of said lands formerly owned by John Collier and in the South line of Orin Beem's Addition to the Village of Richwood; thence with said line N. 77 degrees 15' E. 29 and 20/100 poles to a stone northwest corner of L.C. Beem's land; thence with the West line of the lands of L.C. Beem and of J.M. and E.M. Horn S. 13 deg. 15' E. 35 and 40/100 poles to a stone corner to the lands of the said J.M. and E.M. Horn and in the northeasterly line of the said N. Y. P. and O.R.R. thence southwesterly with said line 37 and 40/100 poles to the beginning.

Containing eight and 50/100 acres of land, more or less, Being the same premises conveyed to Walter C. Fullington by S.F. Burnham, Sheriff, by Deed of November 22nd, 1901, . Recorded in Vol. 77 page 208 Union Co. Record of Deeds.
Also another parcel.

Beginning at a stone at the S.E. Corner of Lot # 669, thence with the south line of said lot produced N. 77 deg. E. to the Southerly line of Grove Street; thence with the said line of said Grove Street N. 57 deg. W. to a stone at the easterly corner of Lot #669 thence with the Easterly line of said Lot southerly 21 1/2 feet to the beginning.

Containing 5/1000 of an acres, more or less and being a part of Survey #6293.

did summons us D.E. Ogan, C.S. Marriott and Floyd C. Kerns three disinterested freeholders, residing within said County of Union and administered to us an oath impartially to a praise said lands and tenements, upon actual view thereof.

Now We, after actual view of said premises, and forthwith, after such view, do find and estimate the real value in money of said premises to be as follows, viz:

Appraised at \$2900.00 Dollars.

IN TESTIMONY WHEREOF, We hereunto set our hands the day and year first above written.

ATTEST:
William Rausch
By A. Grigsby

Sheriff
Deputy

D.E. Ogan
C.S. Marriott
Floyd C. Kerns

I do Certify, That the above named appraisers were disinterested freeholders and residents of said County, and were duly sworn by me impartially to appraise said lands and tenements, on the day and year in said inquisition mentioned, and that the foregoing is the return of their appraisal in the premises.
Dated June 10, 1931.

William Rausch
By A. Grigsby

Sheriff
Deputy

PROCEEDINGS

SHERIFF'S RETURN

Sheriff's Office, Union County, Ohio
June 10th. 1931.

Received this writ on the 9th. day of June 1931, at 3 o'clock P.M., and pursuant to its command I levied on the 10th. day of June 1931, upon the following described Real Estate;
Situating in the County of Union, in the State of Ohio, and in the Village of Richwood and bounded and described as follows:

All of Lots #669 and 670 of Orin Beem's Addition to the Village of Richwood Ohio, excepting a piece of land off the West end of said Lot #670, fronting 250 feet on Elm Street and extending the same width back to the South line of said lot.

Also the following parcel of land of part E. Survey #6307, for 1200 acres adjoining said Lots #669 and 670, and bounded and described as follows:

Beginning at a stone in the northwesterly line of the N.Y.P. & O.R.R. and in the center of Ottawa Street in the Village of Richwood, thence with the center of said street for Richwood and Miller Gravel Road S. 84 degrees 30' W. 2 and 49/100 poles to a stake southeast corner to a parcel of land containing four acres formerly owned by John Collier, thence with the east line of said land N. 12 degrees 30' W. 60 and 40/100 poles to a stone northeast corner of said lands formerly owned by John Collier and in the south line of Orin Beem's Addition to the Village of Richwood; thence with said line N. 77 degrees 15' E. 29 and 20/100 poles to a stone northwest corner of L.C. Beem's land; thence with the West line of the lands of L.C. Beem and of J.M. and E.M. Horn S. 13 deg. 15' E. 35 and 40/100 poles to a stone corner to the lands of the said J.M. and E.M. Horn and in the northwesterly line of the said N.Y.P. and O.R.R. thence southwesterly with said line 37 and 40/100 poles to the beginning containing eight and 50/100 acres of land, more or less.

Being the same premises conveyed to Walter C. Fullington by S.F. Furnham, Sheriff, by deed of November 22nd 1901, Recorded in Vol. 77 page 208, Union Co. Record of Deeds.
Also another parcel.

Beginning at a stone at the S.E. corner of Lot #669, thence with the south line of said lot produced N. 77 deg. E. to the Southerly line of Grove Street; thence with the said line of said Grove Street N. 57 deg. W. to a stone at the easterly corner of Lot #669, thence with the Easterly line of said Lot southerly 21 1/2 feet to the beginning,

Containing 5/1000 of an acre, more or less and being a part of Survey #6293.

And having so levied, I, on the 10th. day of June A.D. 1931 caused the same to be appraised by the oaths of D.E. Ogan, C.S. Marriott and Floyd C. Kerns, three disinterested freeholders, residents of said County, who were duly sworn by me to appraise the same according to law. Afterwards on the 10th day of June 1931, said appraisers returned to me, under their hands and seals, that they did, upon actual view of the premises, estimate and appraise the real value in money of the same of \$2900.00 Dollars. A certified copy of said appraisal I forthwith deposited in the office of the Clerk of the Court of Common Pleas of said County. And on the 10th. day of June, 1931, I caused to be advertised in the Richwood Gazette, (a newspaper printed and published and of general circulation in Union County,) said lands and tenements to be sold at public sale, at the door of the Court House of said County, on the 11th. day of July 1931, at or about the hour of one o'clock P.M., of said day. And having advertised the said lands and tenements for more than thirty days previous to the day of sale, to-wit: Five consecutive weeks, and in pursuance to said notice, I did, on the 11th. day of July, 1931, at the time and place above mentioned, proceed to offer said lands and tenements at public sale, at the door of said Court House, and then and there came Milo Strosnider, who bid for the same the sum of \$3030.00, and said sum being more than two-thirds of the appraised value thereof, and said Milo Strosnider being the highest and best bidder therefor, I then and there publicly sold and struck off said lands and tenements to him for said sum of \$3030.00 Dollars.

\$8.26

William Fausch.....Sheriff
By A. Grigsby.....Deputy

Filed June 8 1931

ing Co.

1931
URT
Ohio.

an Exedution
9th day of
Company and
be appraised,
nts,
n the Village

lage of
f said Lot
e width back

or 1200 acres
as follows:

& O.R.R.
l, thence
l Road
l corner to
n Collier,
and 40/100
ed by

o the Village
nd 20/100
e with the
n S. 13 deg.
the said
N. Y. P.
poles to the

less,
S.F. Burnham,
7 page 208

thence with
therly line
eet N. 57 deg.
the Easterly

art of Survey

ree disinter-
administered
ts, upon

h, after such
remises to be

and year

tt
ns

nterested free-
me impartially
said inqui-
ir appraise-

Sheriff
Deputy

EXECUTION DOCKET, UNION COUNTY

COMM

LANGRISH BROTHERS, WAPARONETA, OHIO P.30197-4

COST BILL

Dolls. Cts. Dolls. Cts.

Judg

2713 15

Att'ys for Plaintiff

Att'ys for Defendant

No. of Case 12028

Petition Filed

19

William F. Hauger as Guardian

vs.

Mabel Forider.

Frank Forider

John A. Shepley.

CASE # 12028

SHERIFF'S RETURN

Sheriff's Office, Marion County, Ohio
April 12, 1941

Received this writ on the 11th day of April 1941 at 9 o'clock AM. and pursuant to its command I made due and dilligent search for goods and chattels, lands and tennements, of the within named Frank Forider and failed to find any of the same upon which to levy.

Thereupon this 12th day of April 1941, this writ is returned, No money paid into the Sheriff's hands, not satisfied.

SHERIFF OF MARION COUNTY

Wm T. McAndrew

BY DEPUTY

\$2.38

SHERIFF'S RETURN

Sheriff's Office, Marion County, Ohio.
March 3, 1939

Received this writ on the 21st day of February, 1939, at 9:00 o'clock A. M., and pursuant to its command I made due and dilligent search for goods and chattels, lands and tenements of the within named Frank Forider, but failed to find any of same in his name upon which to levy. Therefore this writ is returned this 3rd day of March, 1939, no levy made, not satisfied.

Fred F. Miller, Sheriff
of Marion County, Ohio
By: Gene Geissler,
Deputy.

\$3.31

PROCEEDINGS

SHERIFF'S RETURN

Sheriff's Office, Union County, Ohio.
June 17th, 1931.

Received this writ on the 16th day of June 1931, at 3 o'clock P.M., and after a due and diligent search finding no goods and chattels or Real Estate in the name of John Shipley, on which to levy I return this writ this 17th. day of June 1931.

\$.75

William Rausch.....Sheriff
A. Grigsby.....Deputy

SHERIFF'S RETURN

Sheriff's Office, Marion County, Ohio
June 18th, 1931.

Received this writ on the 18th day of June 1931, at 9 o'clock A.M., and pursuant to its command I did make diligent search for goods and chattels, lands or tenements within the confines of my bailwick, and failing to find any goods, chattels or lands and tenements whereon to levy, this writ is returned unstatisfied.

\$2.66

Charles C. Fye
Sheriff, Marion County, Ohio

SHERIFF'S RETURN

Sheriff's Office, Union County, Ohio.
February 16, 1939.

Received this writ on the 11th day of February, 1939, at 9 o'clock A. M., and pursuant to its command I immediately made diligent effort to execute the same. I found no goods or chattels lands or tenements of Frank Forrider, Mabel Forrider or John A. Shipley upon which to levy, and for want thereof, said writ is returned not satisfied.

\$4.91

H. S. Roosa, Sheriff.
E. Wood, Deputy.

APPRAISAL OF GOODS AND CHATTELS

We, the under signed disinterested freeholders and resident of Union County, and State of Ohio, having been duly summoned and sworn by H. S. Roosa Sheriff of said County, by Deputy Sheriff of said County, impartially to appraise upon actual view, the following described goods and chattels, to-wit: to be sold on an _____ issued from the Court of Common Pleas of said County, in the action of Plaintiff, against _____ Defendant, do forthwith, after actual view of said goods and chattels, make return and say that the same are of the real value in money of _____ Dollars.

Given under our hands this 13th day of February, 1939. We found no goods or chattels upon which to levy.

Howard Lilley, Richwood, Ohio.
Leonard Stratton, Richwood, O.

State of Ohio, Union County, :

I hereby certify that the within Appraisers Howard Lilley and Leonard Stratton are freeholders and residents of said County, and were duly summoned and sworn by me to appraise, the within described goods and chattels, this 13th day of February, 1939.

H. S. Roosa, Sheriff.
By: E. Wood, Deputy.

EXECUTION DOCKET, UNION COUNTY

COMM

LANGHORN BROTHERS, WAPARONETA, OHIO F-30197-4

COST BILL

Dolls. Cts. Dolls. Cts.

Att'ys for Plaintiff

Att'ys for Defendant

No. of Case 12910

Petition Filed Jan 20 1931

M. F. Merriman
vs.
Hugh H. Shoaf.

T
To
Co
De
me
Co
ag
ju
of
in
of
ju
ch
se
se
re
se
2

A.
re
\$2
Fee

PROCEEDINGS

TY

Filed Jan 20 1931

man
loaf.

EXECUTION ON TRANSCRIPT

The State of Ohio, Union County.

To the Sheriff of Delaware County:

You are Hereby Commanded, That of the goods and chattels in your County, of Hugh H. Shoaf you cause to be made the sum of \$68.38 Dollars, and 12.25 - - Dollars, costs of suit, which by the judgment of Peter Fisher, a Justice of the Peace within and for said County on the 6 day of January A. D. 1931, M. F. Merriman recovered against the said Hugh H. Shoaf (as is shown by the transcript of said judgement, filed and entered upon the Execution Docket of the Court of Common Pleas for said County, on the 20 day of January, 1931) 1th interest thereon at the rate of 6 per centum per annum from the day of June 1931, until paid, and also the costs of increase on said judgement and the accruing costs hereon; and for want of goods and chattels that you cause the lands and tenements in your County of the said Hugh H. Shoaf to be sold for cash and have that money before the said Court of Common Pleas within SIXTY DAYS from the date hereof, to render unto the said M. F. Merriman.

And have you then and there this writ, with your doing under the same duly indorsed thereon.

WITNESS my hand and the seal of said Court of Common Pleas, this 2 day of June, 1931.

Floyd C. Kerns, Clerk
By- Mana Kerns, Deputy.

SHERIFF'S RETURN.

Sheriff's Office, Delaware County, Ohio.
July 13, 1931.

Received this writ on the 3 day of Jun 1931 at 9 o'clock A. M., and pursuant to its command money made in full and this writ returned. Judgement \$68.38, Interest .40, Clerk's costs in Union Co. \$22.25. Total returned \$91.03. My fees of \$3.50 returned.

Wm. E. Main, Sheriff
J. M. Scheffner, Deputy

Fees - \$3.50.

EXECUTION DOCKET, UNION COUNTY

COMM

LAWHORST BROTHERS, WAPARONETA, OHIO F-20197-4

COST BILL

Doll. Cts. Doll. Cts.

*Att'ys for Plaintiff**Att'ys for Defendant**No. of Case 13069.**Petition Filed July 27 1931**L. H. Collins**vs -**Samuel M. Cafferty
Mary R. M. Cafferty.*

APPRAISAL OF GOODS AND CHATTELS

We, the disinterested freeholders and residents of Union County, and State of Ohio, having been duly summoned and sworn by William Rausch, Sheriff of said County, impartially to appraise upon actual view, the following described goods and chattels, to-wit:

1 Mule, 6 years old	\$50.00
1 Gray Horse, 12 years old	25.00
1 Gray Horse, 12 years old	15.00
1 Bay Horse, 9 years old	35.00
10 Ton Timothy	30.00
5 Ton Clover	15.00
25 Acres, growing corn	250.00
4 Black Cows	150.00
3 Red Cows	90.00
5 Jersey Cows	125.00
Growing Beans	25.00
3 Sets of Harness	15.00
1 Riding Breaking Plow	10.00
1 Disc Harrow	12.00

Total Appraisement \$847.00

to be sold on an Execution issued from the Court of Common Pleas of said County, in the action of L. H. Collins, Plaintiff against Samuel Mc Cafferty, et al. Defendant do forthwith, after actual view of said goods and chattels, make return and say that the same are of the real value in money of \$847.00 Dollars.

Given under our hands this 28th day of July, 1931

R. Ackerman
Chester Seigman

STATE OF OHIO, UNION COUNTY:

I hereby certify that the within Appraisers R. Ackerman and Chester Seigman are freeholders and residents of said county and were duly summoned and sworn by me to appraise, within described goods and chattels, this 28th day of July, 1931.

William Rausch, Sheriff
By A. G. - Deputy.

PROCEEDINGS

ITY

Filed July 27 19 31

Ellis
vs -
M. E. Cofferty
R. M. Cofferty

Union
born by
raise upon
-wit:

Pleas
against
actual view
me are

Ackerman
county
described

ff

SHERIFF'S RETURN
 Sheriff's Office, Union County, Ohio.
 July 28th. 1931.

Received this writ on the 27th day of July 1931, at 3 o'clock P.M., and pursuant to its command I levied on the 28th, day of July 1931, upon the following goods and chattels, to-wit:

1 mule, 6 years old \$50.00; 1 Gray Horse, 12 years, old, \$25.00; 1 Gray Horse, 12 years old (blind) \$15.00; 1 Bay Horse, 9 years old \$35.00; 10 tons Timothy, \$30.00; 5 ton clover \$15.00; 25 acres, growing corn \$250.00; 4 black cows \$150.00; 3 red cows, \$90.00; 5 jersey cows, \$125.00; Growing beans \$25.00; 3 sets of harness, \$15.00; 1 riding breaking plow, \$10.00, 1 Disc Harrow, \$12.00;

Total appraisement-----\$847.00

I hereby return this writ this 26th day of Sept. 1931, money made from sale of chattels in the amount of \$203.50. Sheriff's fees on this execution including appraisers fees retained, \$13.53- Total returned \$190.97

\$12.53

William Kausch.....Sheriff
 By A.G.Deputy

EXECUTION DOCKET, UNION COUNTY

COMM

LAYBROSSE BROTHERS, WAPARONETA, OHIO P-30197-4

COST BILL

Dolls. Cts. Dolls. Cts.

Att'ys for Plaintiff

Att'ys for Defendant

No. of Case 13059

Petition Filed July 20 1931.

The First State Bank of Plain City.

Harry Hobson
Anna Hobson.

Appraisal of Goods and Chattels

"e, the undersigned disinterested freeholders and residents of Union County, and State of Ohio, having been suly summoned and sworn by William Rausch Sheriff of said County, impartially to appraise upon actual view, the following described goods and chattels, to-wit:

1 Four year old Borthorn	\$35.00
2 Two year old Guernsey heifer @ \$30.00	60.00
1 Five year old brown Mare "Flora"	40.00
8 shoats @ \$8.00	64.00
2 brood Sows @ \$25.00	50.00

Total Appraisement \$249.00

to be sold on an Execution issued from the Court of Common Pleas of said County, in the action of The First State Bank of Plain City Plaintiff, against Harry Hobson et al Defendant, do forthwith, after actual view of said goods and chattels, make return and say that the same are of the real value in money of \$249.00 Dollars.

Given under our hands this 20th day of July 1931.

Milton L. Rausch
R. Ackerman

State of Ohio, Union County:

I hereby certify that the within Appraisers Milton L. Rausch & R. Ackerman are freeholders and residents of said County, and were duly summoned and sworn by me to appraise, the within described goods and chattels, this 20th day of July 1931.

William Rausch.....Sheriff
By A.G.Deputy

appraisal of Goods & Chattels

we, the undersigned disinterested freeholders & residents of Union County, and State of Ohio, having been duly summoned and sworn by Wm Rausch Sheriff of said county, by Deputy Sheriff of said County, impartially to appraise upon actual view, the following described goods & chattels, to-wit: after due & diligent search we are unable to find any goods or chattels, upon which to levy, from the court of common Pleas, of said County, in the action of The First State Bank of Plain City, Plaintiff, against Harry Hobson, et al. Defendant, do forthwith after actual view of said goods and chattels, make return & say that after due & diligent search we did not find any goods or chattels on which to levy

Given under our hands this 10 day of March, 1932

John L. Lash
Les Beams

PROCEEDINGS

Filed July 20 1931.

Bank of

s of Union
by William
ual view,

s of said
ntiff,
l view of
of the real

h &
re duly
and

riff
puty

residents of Union
rown by Wm Rausch
mpartially to appraise
els, to wit: after
or chattels, upon
County, in the
against Harry
ies of said goods
igent search we

arch, 1932

L. Lash
Stams

SHERIFF'S RETURN
 Sheriff's Office, Union County, Ohio
 July 22nd 1931.
 Received this writ on the 20th. day of July 1931, at 10 o'clock A.M.,
 and pursuant to its command I levied on the 20th, day of July 1931, upon
 the following described goods and chattels, to-wit:

1 Four year old shorthorn	-----	\$35.00
2 Two year old Guernsey heifers @ \$30.00	-----	60.00
1 Five year old brown Mare "Flora"	-----	40.00
8 shoats @ \$8.00	-----	64.00
2 brood sows @ \$25.00	-----	50.00
Total Appraisement	-----	\$249.00

I hereby return this writ this 29th. day of Sept. 1931.
 Money made by sale of chattels, in the amount of \$143.00;
 Sheriff's fees including appraisers fees, \$10.25 retained; Clerks fees
 \$12.40 paid. Total returned to The First State Bank of Plain City
 \$120.35

\$10.25

William Rausch.....Sheriff
 A.G.Deputy

SHERIFF'S RETURN
 Sheriff's Office, Union County, Ohio.
 March 10, 1932.

Received this writ on the 9th day of March 19__ at 12 o'clock P.M.,
 and pursuant to its command, after a due and diligent search finding no
 goods and chattels upon which to levy I return this writ this 10th day
 of March, 1932, nothing found, no money made.

5.07

William Rausch.....Sheriff
 By A. G.....Deputy

EXECUTION DOCKET, UNION COUNTY

COMM

LAUGHERY BROTHERS, WAPAROSETA, OHIO F-30197-4

COST BILL

Dolls. Cts. Dolls. Cts.

Att'ys for Plaintiff

Att'ys for Defendant

No. of Case 13073.

Petition Filed July 31 1931

The Richwood Banking Co

vs.
H. C. Le Masters
Osa Le Masters.

Appraisal of Goods and Chattels

We, the undersigned disinterested freeholders and residents of County and State of Ohio, having been duly summoned and sworn by Sheriff of said County, by Deputy Sheriff of said County, impartially to appraise upon actual view, the following described goods and chattels, to-wit:

50 tons hay	\$200.00
4 horse collars	5.00
4 sets harness	40.00
1 grain binder	25.00
1 corn sheller	10.00
1 manure spreader	20.00
fence post (25)	7.50
hay loader	60.00
1 mowing machine	20.00
15 acres of timothy seed	75.00
20 acres oats	80.00
20 acres growing corn	225.00
double disc harrow	25.00
5 jersey cows	175.00
2 black horses	70.00
2 calves	25.00
26 shoats oats	130.00
2 brood sows	44.00
1 male	15.00
1 gray horse	40.00
1 brown horse	40.00
1 rotary how	35.00
1 Fordson Tractor	75.00
1 harrow	5.00
1 corn planter	20.00
1 walking plow	5.00
1 feed cutter	10.00
1 grind stone	1.00
1 hay tedder	5.00
4 feed racks	4.00
miscellaneous tools etc.	25.00
1 wagon and hay rack	25.00
8 acres shock barley	65.00
One Buick Auto	250.00
Total	\$1856.50

to be sold on an execution issued from the Court of Common Pleas of said County, in the action of The Richwood Banking Company Plaintiff, against H.C. LeMasters and Osa LeMasters Defendants. do forthwith, after actual view of said goods and chattels, make return and say that the same are of the real value in moneh of \$1856.50 Dollars.

Given under our hands this 31st day of July 1931.

Fletcher and I have viewed the above described goods and chattels, and were duly summoned and sworn by me to appraise, the within described goods and chattels, this 31st day of July 1931.

R. Ackerman
Floyd C. Kerns..

State of Ohio, Union County:

I her ty certify that the within Appraisers R. Ackerman and Floyd C. Kerns are freeholders and residents of said County, and were duly summoned and sworn by me to appraise, the within described goods and chattels, this 31st day of July 1931.

William Rausch.....Sheriff

PROCEEDINGS

SHERIFF'S RETURN

Sheriff's Office, Union County, Ohio
July 31, 1931.

Received this writ on the 31 day of July 1931, at 2 o'clock P.M., and pursuant to its command I levied on the 31st. day of July 1931, upon the following goods and chattels, to-wit: 50 tons hay, \$200.00; 4 horse collars, \$5.00; 4 sets harness, \$40.00; 1 grain binder, \$25.00; 1 corn sheller, \$10.00; 1 manure spreader, \$20.00; fence post (25), \$7.50; hay loader, \$60.00; 1 mowing machine, \$20.00; 15 acres of timothy seed, \$75.00; 20 acres oats, \$80.00; 20 acres growing corn, \$225.00; double disc harrow, \$25.00; 5 jersey cows, \$175.00; 2 black horses \$70.00; 2 calves, \$25.00; 26 shoats, \$130.00; 2 brood sows, \$44.00; 1 male \$15.00; 1 gray horse, \$40.00; 1 brown horse, \$40.00; 1 rotary haw, \$35.00; 1 Fordson Tractor, \$75.00; 1 harrow, \$5.00; 1 corn planter, \$20.00; 1 walking plow, \$5.00; 1 feed cutter, \$10.00; 1 grind stone, \$10.00; 1 hay tedder, \$5.00; 4 feed racks, \$4.00; miscellaneous tools, etc. \$25.00; 1 wagon and hay rack, \$25.00; 8 acres shock barley, \$65.00; 1 Buick Automobile, \$250.00; Total \$1856.50

And also upon the same day I made a Court House Levy upon the following described Real Estate:

Situated in the Township of Claibourne, County of Union and State of Ohio, Survey # 13440 etc. and bounded and described as follows:

Beginning at an iron pose in the center of the Hamilton Road and being S. 12° E. 62 poles from the point of junction of said road with the Treaty line Road; Thence with the center of said road S. 12° E. 63.60 poles to a stone forming the N.E. corner to the L.H. Stevenson land (now LeMaster land); thence with the N. side of Stevenson land S. 84° and 5' W. 180 poles to a stone in the E. line of John Flesher's land; Thence with the said John Flesher's E. line N. 13° W. 63.40 poles to a stone and brick; Thence with the S. line of a Seventy acre tract heretofore deeded by Joseph Parish to Lou E. Baker and Perry G. Baker N. 84° E. 181 poles to the place of beginning. Containing Seventy acres (70) more or less.

2nd tract: Situated in the County of Union, in the State of Ohio, and in the Township of Claibourne and bounded and described as follows:

Being part of Virginia Military Survey Nos. 13440--13449--13526 & 15570. Beginning at a stone in the center of the Hamilton Gravel road and south east corner to Joseph Parish's (formerly) land; thence with the south line of said land S. 80° W. 178 poles to a beech, southwest corner to said land in the east line of Survey No. 6307; thence with said line S. 16° E. 112 poles to a stone, corner to premises owned by Anna M. Triplet; thence with the north line of said premises N. 72° E. 175 poles to a stone, corner to said premises in the said Hamilton Gravel Road; thence with the center of said road N. 15° W. 87 poles to the beginning. Containing 102.5 acres (102.5) more or less.

And also on the 3rd day of August, 1931 at 7-45 A.M. I made a Levy upon the following described chattels:

119 sheep	\$357.00
1 ensilage cutter	100.00
1 disc spreader	10.00
1 seed sower	25.00
all interest in corn	3300.00
1 hay loader	80.00
posts	25.00
Total -----	\$897.00

I return this writ this 27th, day of August 1931, unsatisfied as it is impossible to levy upon the property of the Judgment Debtor for the reason that all of his property is in the hands of a Receiver.

\$16.28

William RauschSheriff
A.G.Deputy

Miss Execution

SHERIFF'S RETURN

Sheriff's Office, Union County, Ohio
July 20th 1932.

Received this writ on the 20th day of July 1932, at 3 o'clock P.M., and pursuant to its command on the 20th day of July 1932, I made a Court House Levy upon the following described Real Estate, to-wit:

Situated in the County of Union, in the State of Ohio, and in the Township of Claibourne, Survey No. 13440 and bounded and described as follows:

Beginning at a post in the center of the Hamilton Road, and being S. 12 deg. E. 62 poles from the point of Junction of said road with the treaty line road; thence with the center of said road S. 12 deg. E. 63.60 poles to a stone forming the N.E. corner to the L. H. Stevenson land (now LeMaster land); thence with the N. side of Stevenson land S. 84 deg. and 5' W. 180 poles to a stone in the E. line of John Flesher's land; thence with the said John Flesher's E. line N. 13 deg. W. 63.40 poles to a stone and brick; thence with the S. line of a seventy acre tract heretofore deeded by Joseph Parish to Lon E. Baker and Perry G. Baker, N. 84 deg. E. 181 poles to the place of beginning, containing seventy acres, more or less.

Also another tract as follows: Situated in the County of Union, in the State of Ohio, and in the Township of Claibourne, and bounded and described as follows: Being part of Virginia Military Surveys Nos. 13440, 13449, 13526 and 15570, and Beginning at a stone in the center of the Hamilton Gravel Road, and South east corner to Joseph Parish's land; thence with the north line of said land S. 80 deg. W. 178 poles to

Filed July 31 1931

Banking Co

ature
sters

s of
by Sheriff
appraise
o-wit:

of said
against
of said
real

of said
against
of said
real

of said
against
actual
me are of

Floyd C.
y summoned
tels, this

.Sheriff

EXECUTION DOCKET, UNION COUNTY

LANDROBERT BROTHERS, WAPARONETA, OHIO F-30197-4

COST BILL

Dolls. Cts. Dolls. Cts.

Att'ys for Plaintiff

WILLIAM RAUSCH.....SHERIFF

Given under our hands this 3rd day of August 1931. The levy being in money of \$1820.20 Dollars.

W. Ackerman
Thomas Fletcher

Given under our hands this 3rd day of August 1931. The levy being in money of \$1820.20 Dollars.

Item	Amount
One black mare	\$20.00
8 acres brood sows	82.00
1 wagon and one back	22.00
miscellaneous tools etc.	7.00
1 feed rack	2.00
1 hay rack	7.00
1 wind stone	10.00
1 feed cutter	2.00
1 mowing mow	30.00
1 corn blower	2.00
1 plow	22.00
1 horse mow	22.00
1 plow mow	40.00
1 hay mow	40.00
1 mow	12.00
3 pieces sows	47.00
32 brood sows	120.00
3 calves	22.00
3 black horses	40.00
3 Jersey cows	122.00

SUPPLEMENTAL Appraisal of Goods and Chattels

We, the undersigned disinterested freeholders and residents of County, and State of Ohio, having been duly summoned and sworn by William Rausch Sheriff of said County, impartially to appraise upon actual view, the following described goods and chattels, to-wit:

119 sheep	\$357.00
1 ensilage cutter	100.00
1 disc spreader	10.00
1 seed sower	25.00
all LeMasters interest in corn	300.00
1 hay loader	80.00
posts	25.00
Total appraisement	\$897.00

to be sold on an Execution issued from the Court of Common Pleas of said County, in the action of The Richwood Banking Company Plaintiff, against H.C. LeMaster et al Defendant, do forthwith, after actual view of said goods and chattels, make return and say that the same are of the real value in money of \$897.00 Dollars.

Given under our hands this 3rd day of August 1931.

R. ACKERMAN
Thomas Fletcher

State of Ohio, Union County:
hereby

I/certify that the within Appraisers R. Ackerman and Thomas Fletcher are freeholders and residents of said County, and were duly summoned and sworn by me to appraise, the within described goods and chattels, this 3rd day of August 1931.

William Rausch.....Sheriff
By A.G.....Deputy

3 / 193 /

g Co

PROCEEDINGS

SHERIFF'S RETURN

Sheriff's Office, Union County, Ohio
July 31, 1931.

Received this writ on the 31 day of July 1931, at 2 o'clock P.M., and pursuant to its command I levied on the 31st. day of July 1931, upon the following goods and chattels, to-wit: 50 tons hay, \$200.00; 4 horse collars, \$5.00; 4 sets harness, \$40.00; 1 grain binder, \$25.00; 1 corn sheller, \$10.00; 1 manure spreader, \$20.00; fence post (25), \$7.50; hay loader, \$60.00; 1 mowing machine, \$20.00; 15 acres of timothy seed, \$75.00; 20 acres oats, \$80.00; 20 acres growing corn, \$225.00; double disc harrow, \$25.00; 5 jersey cows, \$175.00; 2 black horses \$70.00; 2 calves, \$25.00; 26 shoats, \$130.00; 2 brood sows, \$44.00; 1 male \$15.00; 1 gray horse, \$40.00; 1 brown horse, \$40.00; 1 rotary bow, \$35.00; 1 Fordson Tractor, \$75.00; 1 harrow, \$5.00; 1 corn planter, \$20.00; 1 walking plow, \$5.00; 1 feed cutter, \$10.00; 1 grind stone, \$10.00; 1 hay tedder, \$5.00; 4 feed racks, \$40.00; miscellaneous tools, etc. \$25.00; 1 wagon and hay rack, \$25.00; 8 acres shock barley, \$65.00; 1 Buick automobile, \$250.00; Total \$1856.50

And also upon the same day I made a Court House Levy upon the following described Real Estate:

Situated in the Township of Claibourne, County of Union and State of Ohio, Survey # 13440 etc. and bounded and described as follows:

Beginning at an iron pose in the center of the Hamilton Road and being S. 12° E. 62 poles from the point of junction of said road with the Treaty line Road; thence with the center of said road S. 12° E. 63.60 poles to a stone forming the N.E. corner to the L.H. Stevenson land (now LeMaster land); thence with the N. side of Stevenson land S. 84° and 5' W. 180 poles to a stone in the E. line of John Flesher's land; Thence with the said John Flesher's E. line N. 13° W. 63.40 poles to a stone and brick; Thence with the S. line of a Seventy acre tract heretofore deeded by Joseph Parish to Lou E. Baker and Perry G. Baker N. 84° E. 181 poles to the place of beginning. Containing Seventy acres (70) more or less.

2nd tract:

Situated in the County of Union, in the State of Ohio, and in the Township of Claibourne and bounded and described as follows:

Being part of Virginia Military Survey Nos. 13440--13449--13526 & 15570.

Beginning at a stone in the center of the Hamilton Gravel road and south east corner to Joseph Parish's (formerly) land;

thence with the south line of said land S. 80° W. 178 poles to a beech, southwest corner to said land in the east line of Survey No. 6307; thence with said line S. 16° E. 112 poles to a stone, corner to premises owned by Anna M. Triplet; thence with the north line of said premises N. 72° E. 175 poles to a stone, corner to said premises in the said Hamilton Gravel Road; thence with the center of said road N. 15° W. 87 poles to the beginning. Containing 102.5 acres (102.5) more or less.

And also on the 3rd day of August, 1931 at 7-45 A.M. I made a Levy upon the following described chattels:

119 sheep	\$357.00
1 ensilage cutter	100.00
1 disc spreader	10.00
1 seed sower	25.00
all interest in corn	3300.00
1 hay loader	80.00
posts	25.00
Total -----	\$897.00

I return this writ this 27th, day of August 1931, unsatisfied as it is impossible to levy upon the property of the Judgment Debtor for the reason that all of his property is in the hands of a Receiver.

\$16.28

William RauschSheriff
A.G.Deputy

Alias Execution

SHERIFF'S RETURN

Sheriff's Office, Union County, Ohio
July 20th 1932.

seventy acres, more or less.

Also another tract as follows: Situated in the County of Union, in the State of Ohio, and in the Township of Claibourne, and bounded and described as follows: Being part of Virginia Military Surveys Nos. 13440, 13449, 13526 and 15570, and Beginning at a stone in the center of the Hamilton Gravel Road, and South east corner to Joseph Parish's Land; thence with the north line of said land S. 80 deg. W. 178 poles to a beech, northwest corner to said land in the east line of survey No. 6307; thence with said line S. 16 deg. E. 112 poles to a stone, corner to premises owned by Amie M. Triplet; thence with the north line of said premises, N. 72 deg. E. 175 poles to a stone, corner to said premises in the center of said Hamilton Gravel Road, thence with the center of said road N. 15 deg. W. 87 poles to the beginning, containing 102.5 acres, more or less.

I hereby return this writ this 15th day of August 1932, by order of Plaintiff's Attorney, F. A. McAllister, no money made.

3.00

William Rausch, Sheriff.
By A. G. Deputy

NTY

3/ 1931
cegs' apra
A amllodeg
LTO2q C'

me are of
scptat
eBajnat
e bias to

s of
by William
al view,

of said
against
of said
e real

duly
and

Sheriff
.Deputy

EXECUTION DOCKET, UNION COUNTY

COMM

LANGHORST BROTHERS, WAPARONETA, OHIO F-30197-4

COST BILL

Dolls. Cts. Dolls. Cts.

Att'ys for Plaintiff

Att'ys for Defendant

No. of Case 13076

Petition Filed Aug 4 1931

J. A. Elliott vs. L. F. Davis Leafy Davis A. W. Hoover

Appraisal of Goods and Chattels

We, the undersigned disinterested freeholders and residents of County, and State of Ohio, having been duly summoned and sworn by William Rausch Sheriff of said County, impartially to appraise upon actual view the following described goods and chattels to-wit:

Table listing items and their values: 1 corn planter \$35.00, 1 sow & pigs 30.00, 1 drag harrow 12.00, 8 small pigs 25.00, 3 sets work harness 30.00, 1 corn plow 20.00, 1 hay tedder 10.00, 200 bushels wheat 80.00, 1 Oliver breaking plow 20.00, 1 corn sheller 2.00, 1 platform scales 2.00, 1 bay gelding 50.00, 1 gray gelding 50.00, 1 bay mare 50.00, 75 shoats 500.00, 8 brood sows 160.00, 1 red cow 35.00, 1 brown cow 35.00, 1 male hog 18.00, 1 hay loader 50.00, 1 hog waterer 5.00, 1 self feeder 5.00, 1 disc harrow 25.00, 1 cultipacker 10.00, 1 wagon & rack 10.00, 1 manure spreader 15.00, 1 hay rake 3.00, 1 gas engine 15.00. Total 1302.00

Appraisal of Chattels

to be sold on an Execution issued from the Court of Common Pleas County, in the action of J.A. Elliott Plaintiff, against L.F. Davis Defendant, do forthwith, after actual view of said goods and chattels return and say that the same are of the real value in money of \$1302.00 Dollars.

Given under our hands this 5th. day of August 1931.

J.B. Lingrel R. Ackerman

State of Ohio, Union County:

I hereby certify that the within Appraisers J.B. Lingrel and Ackerman are freeholders and residents of said County, and were duly summoned and sworn by me to appraise, the within described goods and chattels, this 5th day of August 1931.

William Rausch.....Sh By A.G.D

Vertical text on the right side of the page, possibly a list of items or values, partially obscured by a paper strip.

PROCEEDINGS

on Filed Aug 4 1931

SHERIFF'S RETURN

Sheriff's Office, Union County, Ohio
August 6th. 1931.

red this writ on the 5th. day of August 1931 at 9 o'clock A.M.,
at to its command I levied on the 5th. day of August 1931, upon
ng chattels:
ter, \$35.00; 1 sow & pigs \$30.00; 1 drag harrow, \$12.00; 8 small
); 3 sets work harness \$30.00; 1 corn plow \$20.00; 1 hay tedder
bushels wheat \$80.00; 1 Oliver breaking plow \$20.00; 1 corn
00; 1 platform scales \$2.00; 1 bay gelding \$50.00; 1 gray
.00; 1 bay mare \$50.00; 75 shoats \$500.00; 8 brood sows \$160.00;
35.00; 1 brown cow \$35.00; 1 male hog \$18.00; 1 hay loader \$50.00;
er \$5.00; 1 self feeder \$5.00; 1 disc harrow \$25.00; 1
\$10.00; 1 wagon & rack \$10.00; 1 manure spreader \$15.00; 1 hay
1 gas engine \$15.00;
2.00

Sheriff's Return

rn this writ unsatisfied this 5th. day of October, 1931, for
that all of the property above described is now in my possession
rol but have not had sufficient time to sell same.

William Rausch.....Sheriff
By A.G.

SHERIFF'S RETURN

Sheriff's Office, Union County, Ohio
Oct. 5th. 1931.

red this writ on the 5th. day of October 1931, at 10 o'clock
pursuant to its command I levied on the 5th. day of October,
the following described goods and chattels, to-wit:

ter	\$35.00
gs	30.00
row	12.00
gs	25.00
rk harness	30.00
w	20.00
er	10.00
er, wheat	80.00
reaking plow	20.00
iller	2.00
scales	2.00
ing	10.00
ing	50.00
ws	400.00
ws	160.00
w	35.00
w	35.00
er	18.00
er	50.00
rer	5.00
er	5.00
1 self feeder	25.00
1 disc harrow	10.00
1 cultipacker	10.00
1 wagon & rack	10.00
1 manure spreader	15.00
1 hay rake	3.00
1 gas engine	15.00
18 shoats, corn	100.00
10 ton, beans	30.00

Total \$1252.00

Sheriff's Return

I hereby return this writ, by order of Plaintiff's Attorney,
F.A. McAllister, no money made.

William Rausch.....Sheriff
By A.G.....Deputy

2.50

Appraiser of
Chattels

Release

EXECUTION DOCKET, UNION COUNTY

LANGHORST BROTHERS, WAPARONETA, OHIO P-30197-4

COST BILL

Dolls. Cts. Dolls. Cts.

Att'ys for Plaintiff

Att'ys for Defendant

No. of Case 13076

Petition Filed Aug 4 1931

J. A. Elliott

vs.

L. F. Davis
Leafy Davis
A. W. Hoover

Appraisal of Goods and Chattels

We, the undersigned disinterested freeholders and residents of Union County, and State of Ohio, having been duly summoned and sworn by William Rausch Sheriff of said County, impartially to appraise upon actual view the following described goods and chattels to-wit:

1 corn planter \$35.00

70 pigs	15.00
1 red & white jersey cow, 5 yrs. old	25.00
1 brown jersey cow, 6 yrs. old	25.00
1 bay horse	20.00
1 gray horse	20.00
1 hay loader	30.00
1 manure spreader	5.00
1 mowing machine	5.00
1 riding plow	2.00
1 low wheel farm wagon	1.00
1 drag harrow	7.00
1 riding cultivator	3.00
1 set double harness	5.00
1 Oliver plow (walking)	5.00
1 hay tedder	5.00
1 disc harrow	15.00
1 cultipacker	10.00
1 corn planter	2.50
1 Stever gas engine	5.00
forks, ropes, grindstone etc.	10.00
2 water tanks	5.00
4 ladders	10.00
40 ton hay (mixed)	120.00
2 clover seeders	3.00
1 platform scales	1.00
20 bushel soy beans	5.00
1-4 horse double tree	3.00
1 oil stove & lot of junk	5.00
1 hand corn sheller	5.00
30 bushel corn	7.50
1 fence stretcher	1.00
1 post auger	1.00
1 emery wheel, vice & hammer	4.00
3 hog houses	3.00
1 hog feeder	5.00
1 tank water heater	3.00
10 sheep racks	20.00
28 acres standing corn	112.00
12 acres standing soy beans	48.00

*Appraised
initials*

We, the undersigned disinterested freeholders and residents of Union County, and State of Ohio, having been summoned and sworn by William Rausch Sheriff of said County, impartially to appraise upon actual view, the following described goods and chattels, to-wit:

to be sold on an Execution issued from the Court of Common Pleas of said County, in the action of J. A. Elliott Plaintiff, against L. F. Davis, et al., Defendant, do forthwith, after actual view of said goods and chattels, make return and say that the same are of the real value in money of \$922.00 Dollars.
Given under our hands this 22nd day of July 1932.

Leo Reams
John L. Sellers

State of Ohio, Union County;

I hereby certify that the within Appraisers Leo Reams & John L. Sellers are freeholders and residents of said County, and were duly summoned and sworn by me to appraise the within described goods and chattels, this 22nd day of July 1932.

William Rausch..... Sheriff
By A. Grigsby..... Deputy

PROCEEDINGS

SHERIFF'S RETURN

Sheriff's Office, Union County, Ohio
August 6th. 1931.

Received this writ on the 5th. day of August 1931 at 9 o'clock A.M., and pursuant to its command I levied on the 5th. day of August 1931, upon the following chattels:
1 corn planter, \$35.00; 1 sow & pigs \$30.00; 1 drag harrow, \$12.00; 8 small pigs \$25.00; 3 sets work harness \$30.00; 1 corn plow \$20.00; 1 hay tedder \$10.00; 200 bushels wheat \$80.00; 1 Oliver breaking plow \$20.00; 1 corn sheller \$2.00; 1 platform scales \$2.00; 1 bay gelding \$50.00; 1 gray gelding \$50.00; 1 bay mare \$50.00; 75 shoats \$500.00; 8 brood sows \$160.00; 1 red cow \$35.00; 1 brown cow \$35.00; 1 male hog \$18.00; 1 hay loader \$50.00; 1 hog waterer \$5.00; 1 self feeder \$5.00; 1 disc harrow \$25.00; 1 cultipacker \$10.00; 1 wagon & rack \$10.00; 1 manure spreader \$15.00; 1 hay rake \$3.00; 1 gas engine \$15.00;
Total \$1302.00

Sheriff's Return

I return this writ unsatisfied this 5th. day of October, 1931, for the reason that all of the property above described is now in my possession and my control but have not had sufficient time to sell same.

\$6.26

William Rausch.....Sheriff
By A.G.

SHERIFF'S RETURN

Sheriff's Office, Union County, Ohio
Oct. 5th. 1931.

Received this writ on the 5th. day of October 1931, at 10 o'clock A.M., and pursuant to its command I levied on the 5th. day of October, 1931, upon the following described goods and chattels, to-wit:

- 1 corn planter \$35.00
- 1 Sow & Pigs 30.00
- 1 drag harrow 12.00
- 8 small pigs 25.00
- 3 sets, work harness 30.00
- 1 corn plow 20.00
- 1 hay tedder 10.00
- 200 bushel, wheat 80.00
- 1 Oliver breaking plow 20.00
- 1 corn sheller 2.00
- 1 platform scales 2.00
- 1 bay gelding 10.00
- 1 gray gelding 10.00
- 1 bay mare 50.00
- 68 shoats 400.00
- 8 brood sows 160.00
- 1 red cow 35.00
- 1 brown cow 35.00
- 1 make hog 18.00
- 1 hay loader 50.00
- 1 hog waterer 5.00
- 1 self feeder 5.00
- 1 disc harrow 25.00
- 1 cultipacker 10.00
- 1 wagon & rack 10.00
- 1 manure spreader 15.00
- 1 hay rake 3.00
- 1 gas engine 15.00
- 18 shoats, corn 100.00
- 10 ton, beans 30.00

Total \$1252.00

Sheriff's Return

I hereby return this writ, by order of Plaintiff's Attorney, F.A. McAllister, No money made.

2.50

William Rausch.....Sheriff
By A.G.....Deputy

IN THE COURT OF COMMON PLEAS OF UNION COUNTY, OHIO.

J.A.Elliott,

Plaintiff,

vs.

Case No. 13076.

Execution Docket _____
Page _____

Judgment for \$1021.33

I hereby certify that the foregoing is a true and correct copy of the original as the same appears in the records of the Sheriff's Office of Union County, Ohio, this 10th day of October, 1931.

SHERIFF'S RETURN

Sheriff's Office, Union County, Ohio.
July 22, 1932.

Received this writ on the 21st day of July 1932, at 2 o'clock P.M., and pursuant to its command I levied on the 22nd day of July 1932, upon the following described goods and chattels, to-wit:

3 brood sows, half blood durocs	\$135.00
1 male hog, Big Type Poland China	15.00
70 pigs	210.00
1 red & white Jersey cow, 5 yrs old	25.00
1 born Jersey cow, 6 yrs old	25.00
1 bay horse	20.00
1 gray horse	20.00
1 hay loader	30.00
1 manure spreader	5.00
1 mowing machine	5.00
1 riding plow	2.00
1 low wheel farm wagon	1.00
1 drag harrow	7.00
1 riding cultivator	3.00
1 set double harness	5.00
1 Oliver plow (walking)	5.00
1 hay tedder	5.00
1 disc harrow	15.00
1 cultipacker	10.00
1 corn planter	2.50
1 Stover Gas engine	5.00
forks, ropes, grindstone etc	10.00
2 water tanks	5.00
4 ladders	10.00
40 ton hay (mixed)	120.00
2 clover seeders	3.00
1 platform scales	1.00
20 bushel soy beans	5.00
1-4 horse double tree	3.00
1 oil stove & lot of junk	5.00
1 hand corn sheller	5.00
30 bushel corn	7.50
1 fence stretcher	1.00
1 post auger	1.00
1 emery wheel, vice & hammer	4.00
3 hog houses	3.00
1 hog feeder	5.00
1 tank water heater	3.00
10 sheep racks	20.00
28 acres standing corn	112.00
12 acres standing soy beans	48.00
Total -----	\$922.00

And also on the same day I made a Court House Levy upon the following described Real Estate, to-wit:

Situated in the Township of Claibourne, County of Union, and in the State of Ohio, and bounded and described as follows:

Being part of the farm of the late John Shisler, deceased. Beginning at a stone in the center of the Richwood and Bokes Creek Pike and in the Westline of Survey No. 7008; Thence along the center of said Pike to a stone and stake in the center of the crossing of the Hartley Road 84.54 poles; Thence S. 13° W. 51.56 poles to a stone in the center of said road; Thence North 75° E. 107.60 poles to a stone in the west line of Survey No. 7008; Thence N. 15° W. 45.12 poles to the place of beginning, Containing 27.09 acres of

Also another tract described as follows: Being situated on the Hartley Road, beginning at a stone in the West line of Survey No. 7008 and with the South line of the Hartley land; thence South 75° W. 11 poles to the center of said road; Thence S. 13-1/4° W. 30.52 poles to a stone in the center of said road; Thence N. 75° E. 27.56 poles to a stone in said Survey line; thence N. 15° W. 20.80 poles to the place of beginning, containing 3.26 acres of land (three and twenty-six hundredths acres).

Also another tract as follows: Part of Virginia Military Survey No. 5809 in Claibourne Township, Union County, Ohio and part of the Estate of the late John Shisler, deceased. Beginning at a stone in the center of the Richwood and Bokes Creek Pike and in the East line of Survey No. 5809; Thence S. 75° W. 84.54 poles to a stone in the intersection of the said Pike and the Hartley State Road; Thence N. 13 1/2° E. 98.72 poles to a stake in the center of the Hartley Road; Thence N. 75° E. 38.10 poles to a stake and stone in said Survey line; Thence S. 15° E. 87 1/2 poles to the place of beginning, containing 33.7 acres of land.

Also another tract as follows: Beginning at a stone in the center of the Sandusky Road; Thence along the center of said road S. 13° W. 20.82 poles to a stone in the center of road; thence N. 75° E. 117.10 poles to a stone in the west line of Survey No. 7008; Thence N. 15° W. 18.53 poles to a stone in the west line of Survey No. 7008; Thence S. 75° W. 107.60 poles to the place of beginning, containing 13 acres, more or less.

Also another tract as follows: Being a part of the Wood land situated on the Hartley State Road, beginning at a stone in the center of said road 30.50 poles from the line of Hartley's land; Thence North 75° E. 27.38 poles to a stone in the West line of Survey No. 7008; Thence S. 15° E. 20.20 poles to a stake and stone in said Survey line; Thence S. 75° W. 38.70 poles to the center of said road; Thence N. 13° E. 23.12 poles to the place of beginning, containing four and fifty hundredths acres (4.50). Being part of V. M. Survey No. 5809 in Claibourne Township.

The total number of acres of land contained in the above descriptions, being eighty-one and fifty-five hundredths acres, more or less, (81.55).

I hereby return this writ this 14th day of June 1933, by order of Plaintiff's Attorney, F. A. McAllister, no money made.

William Rausch, Sheriff
By A. Grigsby, Deputy

IN THE COURT OF COMMON PLEAS OF UNION COUNTY, OHIO.

J.A.Elliott, : Case No. 13076.
Plaintiff, : Execution Docket _____
 : Page *****
vs. : Judgment for \$1021.33
 : and costs rendered Aug.21,
 : 1931.
Iris, Leafy Davis :
A Hoover, :
Defendants. :



For valuable consideration, the receipt which is hereby acknowledged, I, J.A.Elliott does hereby release and discharge from all lien, encumbrances charge, claim or interest which he may have therein by virtue of the above mentioned judgment, the following described property, to-wit:

Situated in the County of Union, in the State of Ohio and in the Township of Claibournem and bounded and described as follows:- Being part of V.M.Survey No. 7009. Beginning at a stone in the center of the Bokes Creek gravel road and at the northwest corner of lands formerly owned by William B.Evans, deceased; thence with the center of said gravel road S. 16 deg. E. 49.86 poles to a stone, northwest corner to lands formerly owned by Joseph G.Evans' heirs; thence N. 74 deg. E. 100.85 poles to a stone in the west line of land formerly owned by Ruben Weiz; thence with the said line N. 17 deg. W. 49.60 poles to a stone in the south line of lands formerly owned by John C.Woodruff; thence with said line S. 74 deg. W. 100 poles to the place of beginning. Containing 31.09 acres more or less. Being the same premises conveyed by David M.Melick, February, 25th. 1896 to Margaret Holt, as shown in Vol. 72, page 373, Record of Deeds in the Recorder's office at Marysville, Ohio,

without, however, waiving or in any manner affecting the lien,



charge or encumbrance upon any land other than the land hereinabove particularly described.

In witness whereof, I have hereunto set my hand this 15th. day of August, 1932.

In the presence of

J.A. Elliott

F.A.M. Elliott

W.C. Jacobs

STATE OF OHIO,
UNION COUNTY, SS:

Before me, a Notary Public, in and for said County, personally appeared the above named J.A. Elliott, who acknowledged that he did sign the foregoing instrument and that the same is his free act and deed.

In Testimony Whereof, I have hereunto subscribed my name and affixed my official seal at Richwood, this 15th. day of August, 1932.

F. E. WALLSTER

Notary Public, Union County, Ohio. Notary Public.
MY COMMISSION EXPIRES JULY 8, 1934

F.A.M. Elliott

LANGHORN BROTHERS, WAPARONETA, OHIO F-30197-4

COST BILL

Dolls. Cts. Dolls. Cts.

Judg

917.63

Att'ys for Plaintiff

Att'ys for Defendant

No. of Case 13065

Petition Filed July 23 1931

D. P. Anderson Receiver of
The First National Bank of Richwood

- vs -

Mary R. Fulton as Guardian
of William Fulton an Incompetent.

Prob. 208-F.

(#7) 6-2-4 Barrett Brothers, Publishers, Springfield, Ohio.

Judgment
Certificate of Release of Mortgage

General Code, Sec. 10784

Probate Court, Union County, Ohio.

Mary R. Fulton, Guardian

No. 12100

of William Fulton

Docket P. Page 317

vs.

Petition to Sell Real Estate.

William Fulton,

Journal 43 Page 590

Frank Beeney, et al

Recorded in Record 37 Page 61

The ~~XXXXXXXXXXXXXXXX~~ judgment in the Case of D. P. Anderson,
Receiver of The First National Bank of Richwood, Ohio, against Mary R.
Fulton, Guardian of the person and estate of William Fulton, for the
sum of \$917.64 and interest, being Case No. 13065 in the Court Of Common
Pleas of Union County, Ohio, and recorded in Book *Docket W -* Page 13065

~~XXXXXXXXXXXXXXXX~~, in the ~~XXXXXXXXXX~~ Office of Union County,
Ohio, is released and satisfied, by proceedings in the above entitled case in said
Court, September 26th A. D. 19 31.

W. A. Shusted
Probate Judge

PROCEEDINGS

EXECUTION

The State of Ohio, Union County Bokes Creek, part Common Pleas Court
To the Sheriff of said County: and adjoining the land of Joseph Atherton
on his north line and

You are hereby commanded that of the goods and chattels in
your county of Mary R. Fulton, Guardian of the estate and person of
William Fulton, an illeget incompetent person you cause to be made
the sum of \$917.63 - - Dollars debt, and six Dollars costs of suit
which by the judgement of said Common Pleas Court at the May Term
thereof, A. D. 1931, D. P. Anderson, Receiver of the First National
Bank of Richwood, his recovered against the said Mary R. Fulton,
Guardian with interest thereon at the rate of 8 per cent per annum
from the 23 day of July, 1931 until paid; and also the costs of
increase on said judgement and the accruing costs hereon; and for
want of goods and chattels that you cause the lands and tenements
in your county, of the said Mary R. Fulton, Guardian to be sold for
cash. And make due return of this writ in sixty days.

WITNESS my hand and the seal of said court this 23 day of
July, 1931.

Floyd C. Kerns, Clerk.
By Mana Kerns, Deputy.

SHERIFF'S RETURN

Fees \$4.00 Sheriff's Office, Union County, Ohio.
July 23rd, 1931.

Received this writ on the 23rd day of July, 1931 at 1:30 o'clock P. M.
and pursuant to its command I did on the 23rd day of July make a Court
House Levy on the following described Real estate:

Real estate in the name of William Fulton, described as
follows:
Situatd in the township of York, County of Union, State of
Ohio, and being part of Survey #3410, and

First tract:

Beginning at the intersection of the east line of Elias
Johnson with the center of Bokes Creek; thence with said line and
the west line of William G. Sutton's land S. 12° 30' W. passing a
stone at 13 1/2 poles and 106.40 poles to a stone at an angle in the
Thompson road; thence with said road S. 69° W. 20.24 poles to a stone;
thence N. 87° 30' W. 20.12 poles to a stone; thence N. 77° 30' W. 12.10
poles to a stone in the center of said road and at the south-east corner
to John M. Gunder's land; thence with the east line of land N. 12° 30'
W. 98.10 poles to a stone in the south line of John Mulcahy's land;
thence with said line S. 76° E. 24.90 poles to the center of said Creek;
thence down said Creek with the various meanderings thereof to the begin-
ning. Containing 31.40 acres, more or less.

Situatd in the township of York, County of Union, State of Ohio, and
being part of V. M. Survey #3470, and

Second Tract:

Beginning ata stone in the center of the read and north-
west corner of land owned by E. L. Larue; thence with the center of said
road S. 70° W. crossing Bokes Creek 20.24 poles to a stone; thence N.
89° W. 20.08 poles to a stone and brick; thence N. 80° W. 91.70 poles
to a stone in the east line of John M. Gunder's land; thence with said
Gunder's east line S. 10° W. 116 poles to a stone corner to land owned
by K. H. Evans; thence with the north line of said Evan's land S. 79°
E. 128.40 poles to a stone in the west line of G. W. Freeman's land;
thence N. 10° E. 130.60 poles to the beginning.
Containing 95 acres, more or less.

Situatd in the townshp of York, County of Union, State of Ohio, and
in the Virginia Military District, and

ed July 23 1931

Receiver of
Bank of Richwood

as Guardian
of an Incompetent.

on

CC

EXECUTION
 COMMON PLEAS COURT
 COUNTY OF YORK, OHIO
 State of Ohio, to the effect of said writ:

Third Tract:

Being No. 18 on Bokes Creek, part of Survey #3470 in the name of John Bowen, and adjoining the land of Joseph Atherton on his north line and Commencing at an ironwood and two sugar trees in the east line of the original Survey at the south-east corner of a tract of land sold by Duncan McArthur to John Shirk and now owned by Elias Johnson, running south 7° W. 92 poles to three sugar trees; thence with J. Atherton's north line N. 83° W. 186 poles to a dead beech, northwest corner to J. Atherton's land; thence N. 7° E. 92 poles to a hickory, elm and walnut; thence S. 83° E. crossing Bokes Creek 186 poles to the beginning. Containign 107 acres, more or less.

Situated in the township of York, County of Union, State of Ohio, and part of Survey #3470 and

Fourth Tract:

Beginning at a stake in the center of the crossing of the Marysville and Kenton and the Harmon Patrick's roads; thence with the center of said Harmon Patrick road N. 77° 30' W. 44.40 poles to a stone in the east line of the John B. Hyde farm; thence with said line S. 12° W. 55.50 poles to a stone corner to Eunice A. Brunnings land; thence with the north line of said land S. 78° E. 61.40 poles to a stake in the center of said Marysville and Kenton Pike (a stone bears N. 78° W. 10 feet); thence with the center of said road N. 4° 30' W. 90.60 poles to the place og beginning. Containing 18 acres, more or less.

I return this writ, this 8 day of August, 1931. by order of Plaintiff's Attorney Rob. F. Allen, No. money made.

William Rausch, Sheriff
 By A. G. - Deputy.

R. F. Allen

EXECUTION DOCKET, UNION COUNTY

COMMON

LANGHORST BROTHERS, WAPAROSSETA, OHIO F-30197-4

COST BILL

Doll. Cts. Doll. Cts.

Judg

4606 51

Att'ys for Plaintiff

Att'ys for Defendant

No. of Case 13053

Petition Filed July 18 1931.

H. P. Anderson Receiver of The First National Bank of Richwood

vs.

Edward A Schambs.

COURT OF COMMON PLEAS, COUNTY OF UNION

G. C. Snyder, Receiver
First National Bank, Richwood, O.,
Ohio Bureau of Credits, Inc.,
assignee

--vs--

Edward A. Schambs

JUDGMENT CASE NO. 13053

To the Clerk of Court:-

RELEASE

Now comes the Ohio Bureau of Credits, Inc., Columbus, Ohio, assignee of the above judgment and for and in the consideration of the sum of One Dollar (\$1.00) and other valuable considerations paid by Edward A. Schambs, receipt of which is hereby acknowledged, the Ohio Bureau of Credits, Inc., Columbus, Ohio, as assignee and owner of the above judgment, does hereby release the said defendant, his heirs and assigns forever from the above judgment and from any and all claims which the Ohio Bureau of Credits, Inc., may have against said defendant.

We hereby authorize the Court to mark the record in this case judgment settled and dismissed.



OHIO BUREAU OF CREDITS, INC.
Columbus, Ohio

By H. S. Sands
H. S. SANDS, Vice President

Dated April 3, 1937
Ohio Bureau of Credits, Inc.
60 East Broad Street,
Columbus, Ohio

and pu
House
Si
Ohip,
First
And b
excep
Ann S
Seco
Situ
and b
to th
of Lo
on Au
corne
30.44
thenc
with
erly
O.P.L
the s
now o
off,
posse
from
Third
Situ
and b
of sa
duly
Ohio
Fourt
Situ
and b
Villa
B
50 fe
veyed
of sa
poles
poles
N. 15
heret
50 fe
to th
wide
been
said
more
Fifth
wood
Addit
Lavon
at th
Compa
N. Y.
lot o
railr
(70)
of sa
Sixth
Sit
Richwo
in sai
premis
extend
Also t
Ohio,
the no
Als
and th
in sa

PROCEEDINGS

SHERIFF'S RETURN

Sheriff's Office, Union County, Ohio.

August 1st, 1931.

Received this writ on the 1st, day of August 1931 at 10 o'clock A.M., and pursuant to its command I did on the 1st, day of August make a Court House Levy upon the following described Real Estate:

Situated in the Village of Richwood, County of Union and State of Ohio, described as follows, to-wit:

First Tract:

And bounded and described as being all of Inlot No. 65 in said Village except a part of said lot in the southeast corner of the same now owned by Ann Speyer, fronting 16 feet on Franklin Street and extending back 86 feet.

Second Tract:

Situate in the State of Ohio, County of Union and Village of Richwood and bounded and described as being a tract of land in Popleton's Addition to the Village of Richwood, Ohio.

Beginning in the west line of Franklin Street at the corner of part of Lot No. 216 in said Addition conveyed by O.P. Lenox to Keziah Moffett on August 19th, 1887, being a point twenty feet north of the southeast corner of said Lot; thence northerly with the west line of said Street 30.44 feet to the southeast corner of premises owned by Edward A. Schams; thence westerly with the south line of said premises to its intersection with the east line of the right-of-way of the Erie Railroad; thence southerly with said line to the northwest corner of said premises conveyed by O.P. Lenox to Keziah Moffett; thence eastwardly with the north line of the same to the place of beginning.

The grantor herein reserve the front building on said premises now occupied by the said grantor, together with the privilege of moving same off, and which is to be moved off within ninety days from date thereof, and possession of said premises to be given to the grantee within ninety days from said date. Date of said deed, August 31, 1926.

Third Tract:

Situate in the State of Ohio, County of Union and Village of Richwood and bounded and described as being all of Inlot No. 13 in the original plat of said village as the same is designated and described upon said plat as duly recorded in the office of the Recorder of said County at Marysville, Ohio. Said lot fronts 33 feet on Franklin Street and extends back 132 feet.

Fourth Tract:

Situate in the State of Ohio, County of Union and Township of Claibourne and bounded and described as being part of Survey NO. 6293 and in the Village of Richwood.

Beginning at a stake in the center of the Ottawa and Hoskins road, 50 feet west of the northwest corner of 2.63 acres of land heretofore conveyed to Cyre Landen and wife to Wm. H. Marriott; thence west in the center of said road \pm 11-29/132 poles to a stake; thence south $16\frac{1}{2}$ degrees E. 22.28 poles to a stake in John A. Cooks north line; thence N. $88\frac{1}{2}$ degrees E. 13.50 poles to a stake in the southwest corner of said Marriott's land; thence N. $15\frac{1}{2}$ degrees W. 11-566/825 poles to a stake southeast corner to a lot heretofore conveyed by said Eli Sloop, to Reuben Lavender; thence west 50 feet to a stake southwest corner to said Lavender lot; thence 185 feet to the place of beginning.

Containing one and 65/100 acres, more or less.

All of which is hereby conveyed, except a strip of land 25 feet wide to be taken off the south side of the above described tract, which has been heretofore conveyed for a part of a street.

And excepting therefrom a lot 66 feet in width off the west side of said land. Said land running from the Hoskins pike back 158 feet.

Leaving the amount ~~xxxxxxx~~ hereby conveyed one and 26/100 acres, more or less.

Fifth Tract:

Situated in the State of Ohio, County of Union and Village of Richwood and bounded and described as being a part of lot No. 217 of Popleton's Addition to the Village of Richwood, and a part of a tract of land sold by Lavonia Case to O.P. Lenox in the Corporation of the Village of Richwood.

Beginning at an iron pin in the west margin ~~xxx~~ of Franklin Street and at the northeast corner to a lot owned by The Richwood Light Heat and Power Company; thence with the north line of said lot to the east line of the N. Y.P. & O.R.R. right of way to an iron pin, the northwest corner to said lot of the Richwood Light Heat and Power Company; thence northerly with said railroad right of way ten (10) feet; thence N. 88 degrees 30' E. seventy (70) feet to the west margin of Franklin Street; thence with the west margin of said Street forty (40) feet to the place of beginning.

Sixth Tract:

Situate in the State of Ohio, County of Union and in the Village of Richwood and bounded and described as being all of Inlots Nos. 111 and 112, in said Village of Richwood, Ohio. For further description of the said premises see the recorded plat in the Recorder's office at Marysville, Ohio. Said lots have each a frontage of 33 feet on Franklin Street and extend back 132 feet to the alley.

Also the following tract:

Situated in the Township of Claibourne, County of Union, State of Ohio, and in the Village of Richwood, and being twenty five (25) feet off the north ~~side~~ side of Inlot No. Forty four (44) in said Village.

Also eight (8) feet off the south side of Inlot No. forty four (44) and thirteen (13) feet off the north side of Inlot No. forty three (43), in said Village of Richwood, Ohio.

July 18 1931.

Richwood

Richwood

more or less. hereby conveyed one and 26/100 acres,

CC

Fifth Tract:

Situated in the State of Ohio, County of Union and Village of Richwood and bounded and described as being a part of lot No. 217 of Poppleton's Addition to the Village of Richwood, and a part of a tract of land sold by Lavonia Case to O.P. Lenox in the Corporation of the Village of Richwood. Beginning at an iron pin in the west margin ~~of~~ of Franklin Street and at the northeast corner to a lot owned by The Richwood Light Heat and Power Company; thence with the north line of said lot to the east line of the N. Y.P. & O.R.R. right of way to an iron pin, the northwest corner to said lot of the Richwood Light Heat and Power Company; thence northerly with said railroad right of way ten(10) feet; thence N. 88 degrees 30' E. seventy (70) feet to the west margin of Franklin Street; thence with the west margin of said Street forty (40) feet to the place of beginning.

Sixth Tract:

Situate in the State of Ohio, County of Union and in the Village of Richwood and bounded and described as being all of Inlots Nos. 111 and 112, in said Village of Richwood, Ohio. For further description of the said premises see the recorded plat in the Recorder's office at Marysville, Ohio. Said lots have each a frontage of 33 feet on Franklin Street and extend back 132 feet to the alley.

Also the following tract:

Situated in the Township of Claibourne, County of Union, State of Ohio, and in the Village of Richwood, and being twenty five (25) feet off the north ~~side~~ side of Inlot No. Forty four (44) in said Village. Also eight (8) feet off the south side of Inlot No. forty four (44) and thirteen (13) feet off the north side of Inlot No. forty three (43), in said Village of Richwood, Ohio.

I return this writ this 8th day of Aug. 1931 by order of Rob. F. Allen, Attorney for Plaintiff. No money made.

Sheriff's Fee \$6.00

William Rausch, Sheriff
By A.G. Deputy

SHERIFF'S RETURN
Sheriff's Office, Union County, Ohio.
Dec. 7, 1931.

Received this writ on the 5th, day of December 1931, at 11 o'clock A.M., and pursuant to its command finding no goods and chattels upon which to levy and make a part of this writ I did on the 7th. day of December 1931, make a Court House Levy upon the following described Real Estate, to-wit:

Property of Edward A. Schamps

Situated in the County of Union, in the State of Ohio and in the Village of Richwood:

1st Tract:

Being Lot no. Six hundred thirty-three (633) excepting thirteen feet (13) off the North side, in Beer's Addition to the Village of Richwood.

2nd. Tract:

Being part of In-Lot 130, (one foot by fifty feet) in said Village of Richwood.

I hereby return this writ, this 2nd day of February, 1932, by order of Plaintiff's Attorney, Robert F. Allen, no money made.

3.00

William Rausch.....Sheriff
By A.G.....Deputy

EXECUTION DOCKET, UNION COUNTY

COMMON

LANGHORN BROTHERS, WAPARONETA, OHIO P-3197-4

COST BILL

Dolls. Cts. Dolls. Cts.

Judg

1558 68

Att'ys for Plaintiff

Att'ys for Defendant

No. of Case 13062

Petition Filed July 21 1931

H. P. Anderson Receiver of The
First National Bank of Richwood

vs -

Percy H. Sanders.

Appraisal of Goods and Chattels

We, the undersigned disinterested freeholders and residents of Union County, and State of Ohio, having been duly summoned and sworn by William Rausch Sheriff of said County, impartially to appraise upon actual view, the following goods and chattels, to-wit:

1 Underwood Typewriter	\$5.00
1 Typewriter desk	1.00
1 swivel chair	.50
1 filing cabinet	2.00
1 roll top desk	15.00
1 roll top desk	5.00
1 roll top desk	5.00
1 safe	1.00
1 swivel chair	1.00
6 chairs	6.00
1 rocker	1.00
4 spool cabinets	4.00
1 Round Oak heating stove	5.00
2 gas stoves	5.00
1 clock	1.00
1 paper basket	.25
1 paper press	1.00
2 floor brushes	.25
1 mop	.10
1 table	.25

1 red cow	25.00
2 heifers	20.00
1 calf	8.00
4 chicken feeders	3.00
400 chickens, more or less	160.00

one-half interest in the following

25 acres, growing corn	25.00
20 acres, timothy hay (cut for seed)	20.00
8 acres, oats, cut & in shock	8.00
2 stacks, timothy hay	30.00
10 ton, timothy hay, in barn	30.00
corn in crib	75.00
1 tractor plow	50.00
1 tractor disc	50.00
1 iron wheel wagon & flat rack	5.00

to be sold on an Execution issued from the Court of Common Pleas of said County, in the action of D. P. Anderson, Receiver Plaintiff, against Percy Sanders et al., Defendant, do forthwith, after actual view of said goods and chattels, make return and say that the same are of the real value in money of \$867.35 Dollars.

Given under our hands this 20th day of July 1932.

Leo Reams
D. E. Ogan

State of Ohio, Union County:

I hereby certify that the within Appraisers Leo Reams & D. E. Ogan are freeholders, and residents of said County, and were duly summoned and sworn by me to appraise, the within described goods and chattels, this 20th day of July 1932.

William Rausch Sheriff
By A. G. Deputy

o' Au Es
Rece A.M., and to levy a 1931 make Real Esta in the To That Beginning Gravel No said Surv Survey No 101.40 po Thence wi stone S.E land; The S. 10° We to Clara West 137 with the ginning, acres in and 69.75 Also that Beginning running t Survey No a Westerl three-fou The premi and one-h A Beginning 433 in Gi west along North on of origin feet to t of said S 25/100 of Also the described Part of I Also an u Being par said Vill Also an u All of In All of Lo Beaty's A Also One-th Forty- Also One-ha the said Also, all Be Beaty's

PROCEEDINGS

July 21 1931

owner of the
of Richwood

less.

f
rn
uponf said
st
f said
realOgan
ned
els,f
y

SHERIFF'S RETURN

Sheriff's Office, Union County, Ohio.
August 1st, 1931.

Received this writ on the 1st day of August, 1931 at 10 o'clock A. M. and pursuant to its command I did on the 1st day of August make a Court House Levy upon the following described Real Estate.

Situated in the State of Ohio, County of Union and Village of Richwood, and bounded and described as follows: Being twenty-five (25) feet of off the south side of In-Lot No. 49 in the Village of Richwood. For a more specific description of said lot, reference is hereby made to the recorded plat of said Village duly recorded in the Recorder's Office, at Marysville, Union County, Ohio.

Fees \$2.50

Sheriff's Return

I return this writ, this 8th day of August, 1931 by order of Plaintiff's Attorney, Robert F. Allen. No money made.

William Rausch, Sheriff
By A. G. - Deputy.

SHERIFF'S RETURN

Sheriff's Office, Union County, Ohio
December 7th, 1931.

Received this writ on the 5th. day of December 1931, at 11 o'clock A.M., and pursuant to its command finding no goods and chattels upon which to levy and make a part of this writ, I did on the 7th, day of December, 1931 make a Court House Levy upon the following described Real Estate, to-wit: Real Estate, Situated in the County of Union, in the State of Ohio, and in the Township of York and bounded and described as follows:

That part of Survey Number 3237, 11346 and 15707. Beginning at a stone and brick in the middle of the Marysville and Kenton Gravel Road, and in the North line of Survey 3237, and running thence with said Survey line S. 77° 10' East 43.60 poles to a stone, S.E. Corner of Survey No. 13506; thence with the East line of said Survey N. 13° E. 101.40 poles to a stone, E.W. corner of Joseph L. Spicer's 20 acre tract; Thence with the South line of said tract S. 77° 45' East 112 poles to a stone S.E. corner of said tract and in the West line of Cyrus Stamate's land; Thence with said line and West line of M.R. and A.F. Bixler's land S. 10° West 74.60 poles to a stone at the N.E. corner of lands conveyed to Clara M. Coons; Thence with the North line of said land S. 78° 15' West 137 poles to a stone and brick in the middle of said road; Thence with the middle of said road N. 38° West 45.80 poles to the place of beginning, Containing 76.75 acres, more or less, Being three and one-half acres in Survey No. 15707, three and one-half acres in Survey No. 3237 and 69.75 acres in Survey No. 11346.

Also that part of Survey No. 13506 bounded and described as follows:- Beginning at a stone in the middle of the Marysville and Kenton Pike, running thence in an Easterly direction 44 poles to the S.E. corner of Survey No. 13506; Thence N. 8 3/4° East 5.6 poles to a stone, and in a Westerly direction 44 poles to the place of beginning, containing three-fourths of an acre, more or less. The premises hereby conveyed contain in the aggregate Seventy-seven and one-half (77 1/2) acres, more or less.

Also the following property Beginning at the southeast corner of what was the originally Lot No. 433 in Gill's Second Addition to the Village of Richwood, Ohio; thence west along the North line of Gill Street 132 feet to an alley; thence North on the East line of said alley, 49 1/2 feet to the southwest corner of original Lot No. 434; thence East with the south line of said Lot, 132 feet to the West line of Fulton Street; thence South with the West line of said Street 49 1/2 feet to the place of beginning, Containing about 25/100 of an acre.

Also the following:

Being the undivided one-third interest in the following described Real Estate:

Part of In-Lot fifty (50) in the Village of Richwood, Union County, O.

Also an undivided interest in the following:

Being part of Lots Number Sixty-three (63) and Sixty-four (64) in said said Village of Richwood:

Also an undivided 1/3 interest in the following:

All of In-Lot 824-Blain Ave. and

All of Lot Number Three Hundred and Forty-seven-(347)- situated in Beatty's Addition to the said Village of Richwood, Union County, O.-

Also

One-third interest in Part of In-Lots Forty-five (46) and Forty-seven (47) in said Village of Richwood:

Also

One-half interest in .25 of an acre, (60by/80) on Blagrove St. in the said Village of Richwood:

Also, all of the following described Real Estate:

Being all of Lot Number Three Hundred Fifty-Three (353) in Beatty's Addition to the Village of Richwood, Union County, Ohio.

EXECUTION DOCKET, UNION COUNTY

CC

LANGHORST BROTHERS, WAPARONETA, OHIO P-30197-4

COST BILL

Dolls. Cts. Dolls. Cts.

Judg

1558 68

Att'ys for Plaintiff

Att'ys for Defendant

No. of Case 13062

Petition Filed July 21 1931

20 acres, growing corn	20.00
20 acres, timothy hay (cut for seed)	20.00
8 acres, oats, cut & in shock	8.00
2 stacks, timothy hay	30.00
10 ton, timothy hay, in barn	30.00
corn in crib	75.00
1 tractor plow	50.00
1 tractor disc	50.00
1 iron wheel wagon & flat rack	5.00

to be sold on an Execution issued from the Court of Common Pleas of said County, in the action of D. P. Anderson, Receiver Plaintiff, against Percy Sanders et al., Defendant, do forthwith, after actual view of said goods and chattels, make return and say that the same are of the real value in money of \$867.35 Dollars.

Given under our hands this 20th day of July 1932.

Leo Reams
D. E. Ogan

State of Ohio, Union County:

I hereby certify that the within Appraisers Leo Reams & D. E. Ogan are freeholders, and residents of said County, and were duly summoned and sworn by me to appraise, the within described goods and chattels, this 20th day of July 1932.

William Rausch Sheriff
By A. G. Deputy

The Richwood

COURT CERTIFICATE OF RELEASE OF JUDGMENT.

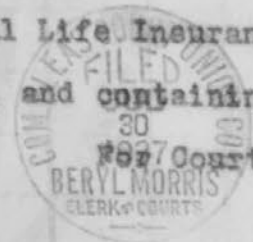
Court of Common Pleas, Union County, Ohio

The Richwood Banking Company, July 28, 1937
Richwood, Ohio. No. 14154

vs.

Percy H. Sanders, Ex. Doc. "Y", page 14154
The Northwestern Mutual Life Insurance Company, et al. Journal 33, page 214.
Recorded in Record 66, page

The judgment recovered July 21, 1931, by D. P. Anderson, Receiver of The First National Bank of Richwood, Ohio, against Percy Sanders in Case No. 13062, in the Court of Common Pleas and in which an Alias Execution was issued August 18, 1932, as shown in Execution Docket No. 39, page 206, is released by proceedings in the above entitled Case No. 14154 in said Court at the May Term A. D. 1937, in so far as the same affects the title of land sold by process of Case No. 14154 in said Court of Common Pleas to The Northwestern Mutual Life Insurance Company situate in York Township, Union County, Ohio, and containing 77-1/2 acres, more or less.



See Court Order see Journal No. 33, page 214.

Beryl Morris
Clerk.

All of
All of
Beatty's
Also
One-
Fort

Also
One-
the sai

Also, a
Beatt

name o
Real E
and in
1st Tra

Additic

2nd. Trac

Addition

3rd. Trac

Addition

4th. Trac

forty-nin
side of L
feet 4 in
the rear

5th. Trac

Beatty's

6th. Trac

Number Fo
For more
to the Re

I he
by order

9.00

Rece
and pursu
the follo

1 Underwo
1 typewri
1 swivel
1 filing
1 roll to
1 roll to
1 roll to
1 safe
1 swivel
6 chairs
1 rocker
4 spool c
1 Round C
2 gas sto
1 clock
1 paper b
1 paper p
21 letter
2 floor b
1 mop
1 table

1 red cow
2 heifers
1 calf
4 chicken
400 chick

25 acres,
20 acres,
8 acres,
2 stacks,
10 ton, t
corn in c
1 tractor
1 tractor
1 iron wh

CC All of In-Lot 824-Blain Ave. and TERM A D 10

All of Lot Number Three Hundred and forty-seven-(347)- situated in Beatty's Addition to the said Village of Richwood, Union County, O.-

Also One-third interest in Part of In-Lots Forty-sive (46) and Forty-seven (47) in said Village of Richwood;

Also One-half interest in .25 of an acre, (60by/80) on Blagrove St. in the said Village of Richwood;

Also, all of the following described Real Estate: Being all of Lot Number Three Hundred Fifty-Three (353) in Beatty's Addition to the Village of Richwood, Union County, Ohio.

Also the undivided interest in the following property in the name of Artemissa Sanders Real Estate, situated in the County of Union, in the State of Ohio, and in the Village of Richwood:

1st Tract: Being In-Lot Three Hundred Forty-six (346) in Beatty's Addition to the Village of Richwood, Union County, Ohio.

2nd. Tract: Being Lot No. Three Hundred Forty-nine (349) in Beatty's Addition to said Village of Richwood:

3rd. Tract: Being Lot No. Three Hundred Fifty-two (352) in Beatty's Addition to said Village of Richwood:

4th. Tract: Being eight (8) feet off the North side of Lot Numbered forty-nine (49) and ten (10) feet and four (4) inches off the South side of Lot Numbered fifty (50) - Being a strip off said lots 18 feet 4 in. wide, extending from Franklin Street back to the alley in the rear thereof.

5th. Tract: Being lot Numbered Three Hundred Forty-eight (348) in Beatty's Addition to said Village of Richwood:

6th. Tract: Being twenty-five (25) feet off the South side of In-Lot Number Forty-nine (49) in the said Village of Richwood: For more specific description of these Lots reference is here made to the Recorded Plat of the Village of Richwood:

I hereby return this writ, this 2nd day of February 1932, by order of Plaintiff's Attorney, Robert F. Allen, no money made.

9.00 William Rausch.....Sheriff by A.G.....Deputy

SHERIFF'S RETURN Sheriff's Office, Union County, Ohio. July 20th 1932.

Received this writ on the 20th day of July 1932, at 10 o'clock A.M., and pursuant to its command I levied on the 20th day of July 1932, upon the following described goods and chattels, to-wit:

Table listing household items and their values: 1 Underwood Typewriter \$5.00, 1 typewriter desk 1.00, 1 swivel chair .50, 1 filing cabinet 2.00, 1 roll top desk 15.00, 1 roll top desk 5.00, 1 roll top desk 5.00, 1 safe 1.00, 1 swivel chair 1.00, 6 chairs 6.00, 1 rocker 1.00, 4 spool cabinets 4.00, 1 Round Oak heating stove 5.00, 2 gas stoves 5.00, 1 clock 1.00, 1 paper basket .25, 1 paper press .50, 21 letter files 1.00, 2 floor brushes .25, 1 mop .10, 1 table .25

Table listing livestock and their values: 1 red cow 25.00, 2 heifers 20.00, 1 calf 8.00, 4 chicken feeders 3.00, 400 chickens, more or less 160.00

one-half interest in the following

Table listing agricultural assets and their values: 25 acres, growing corn 25.00, 20 acres, timothy hay (cut for seed) 20.00, 8 acres, oats, cut & in shock 8.00, 2 stacks, timothy hay 30.00, 10 ton, timothy hay, in barn 30.00, corn in crib 75.00, 1 tractor plow 50.00, 1 tractor disc 50.00, 1 iron wheel wagon & flat rack 5.00

July 21 1931

The Richwood

f said st f said eal

Ogan ned els,

f y

hic

on, Percy

which ution

e

7, in

n county,

CC

TEDM A D 10

All of In-Lot 824-Blain Ave. and
 All of Lot Number Three Hundred and Forty-seven-(347)- situated in
 Beatty's Addition to the said Village of Richwood, Union County, O.-
 Also

One-third interest in Part of In-Lots Forty-five (46) and
 Forty-seven (47) in said Village of Richwood:

Also

One-half interest in .25 of an acre, (60by/80) on Blagrove St. in
 the said Village of Richwood:

Also, all of the following described Real Estate:

Being all of Lot Number Three Hundred Fifty-Three (353) in
 Beatty's Addition to the Village of Richwood, Union County, Ohio.

Also the undivided interest in the following property in the
 name of Artemissa Sanders
 Real Estate, situated in the County of Union, in the State of Ohio,
 and in the Village of Richwood:

PA ORDER OF JUDICIAL SALE
 I HEREBY RETURN THIS WRIT TO THE ATTORNEY AT LAW FOR THE PLAINTIFF
 TO THE EXTENT OF THE ASSETS OF THE ESTATE OF PERCY SANDERS
 FOR MORE SPECIFIC DESCRIPTION OF THESE ASSETS REFERENCE IS MADE TO
 NUMBERED LIST (A) TO THE SAID ESTATE OF PERCY SANDERS
 BEING NUMBERED LIST (A) OF THE SAID ESTATE OF PERCY SANDERS
 BEING NUMBERED LIST (A) OF THE SAID ESTATE OF PERCY SANDERS
 BEING NUMBERED LIST (A) OF THE SAID ESTATE OF PERCY SANDERS

1 cow	20.00
2 heifers	8.00
1 calf	3.00
4 chicken feeders	160.00
400 chickens, more or less	

one-half interest in the following

25 acres, growing corn	25.00
20 acres, timothy hay (cut for seed)	20.00
8 acres, oats, cut & in shock	8.00
2 stacks, timothy hay	30.00
10 ton, timothy hay, in barn	30.00
corn in crib	75.00
1 tractor plow	50.00
1 tractor disc	50.00
1 iron wheel wagon & flat rack	5.00

Total \$687.35

I hereby return this writ this 16th day of August 1932, by order
 of Plaintiff's Attorney, Robert F. Allen, no money made.

William Rausch, Sheriff
 Ay A. G. Deputy.

6.90

SHERIFF'S RETURN

Sheriff's Office, Delaware County, Ohio.
 Sept. 15, 1932.

Received this writ on the 28 day of July 1932, at 9 o'clock A.M.,
 and pursuant to its command I levied on the 28 day of July 1932, upon
 the following described Real Estate. Situated in the Township of
 Thompson, in the County of Delaware and State of Ohio, and Survey No.
 6293, and bounded and described as follows:

Beginning in the center of the Marion and Marysville State Road
 in the South line of A. E. Drums land; thence with the center of said
 Road S. 3° West 113.5 poles to corner of E. Kirk's land; thence N. 50°
 West 14.36 poles to W. Callaway's land; thence N. 3° West 86.20 poles
 to said Callaway's North-east corner and in the South line of the said
 Drum's land; thence N. 85° East with said Drum's line 74.24 poles to the
 place of beginning. Containing Twenty-five and one-half (25.50) acres
 of land, more or less. Being the same premises conveyed by Wilson S.
 Fryman and wife to Lucy Kirby, Guardian of Phlemon Kirby and Lucy Kirby
 by deed of date March, 28th, 1907, Vol. 130, Page 173, Record of Deeds
 for Delaware County, Ohio.

Any and all of the right, title and interest of Percy Sanders in
 the above described Real Estate is hereby levied upon. And by reason
 of prior liens this writ returned.

2.66 By Veley E. Main, Sheriff.
 J. M. Schaffner, Deputy

EXECUTION DOCKET, UNION COUNTY

COMMON

LANGHORST BROTHERS, WAPARONETA, OHIO P-30197-4

COST BILL

Dolls. Cts. Dolls. Cts.

Judg

1908 47

Att'ys for Plaintiff

Att'ys for Defendant

No. of Case 13061

Petition Filed July 21 1931

L. P. Anderson Receiver 1st Nat Bank
Richwood

- vs -
A. J. Miller.

A.M.
a Cou
Begin
Willi
poles
No. 5
with
or le
rods
Vol. 5
poles
Conta

Plaint

\$2.50

This 3rd
released in
in case #
See Journ

PROCEEDINGS

July 21 1931

Crew's 1st Nat Bank
Richwood

SHERIFF'S RETURN

Sheriff's Office, Union County, Ohio
August 10th 1931.

Received this writ on the 8th. day of August 1931 at 10 o'clock
A.M., and pursuant to its command on the 10th day of August, 1931, I made
a Court House Levy upon the following described Real Estate, to-wit:
Beginning at a stone and two beeches at southwest corner of the land of
William Richard's heirs; thence with their south line S. 84° 38' E. 141.08
poles to an ash, maple and burr oak in original East line of said Survey
No. 5586 and being the southeast corner of said Richard's land; thence
with the east original line of said survey, S. 8° 45' W. 137.40 poles more
or less, to the southwest corner of the two acres and ninety-eight square
rods conveyed by Benjamin F. McCombs, to W.H. Beeney by deed recorded in
Vol. 56 page 399 of Union County Deed Records; thence north 83° W. 141.08
poles to a stone in line of William Hoskins' land; thence N. 8° 45' E. 137.40
poles to the place of beginning.
Containing 122 acres and 62 square rods of land.

SHERIFF'S RETURN

I return this writ, this 18th day of August, 1931 by order of
Plaintiff's Attorney, Robert F. Allen, no money made.

\$2.50

William Rausch, Sheriff
By A.G. Deputy

This 3rd day of December 1932. Judgment and lien is
released in so far as the same covers real estate involved
in case # 13318 Court of Common Pleas Union County.
See Journal 31 page 240.
Floyd C. Kerns Clerk.
M. Kerns Deputy.

EXECUTION DOCKET, UNION COUNTY

COMMON

LANGHORN BROTHERS, WAPARONETA, OHIO P-30197-4

COST BILL

Dolls.

Cts.

Dolls.

Cts.

Judg

1793

31

Att'ys for Plaintiff

Att'ys for Defendant

No. of Case 13083

Petition Filed Aug 19 1931

H. P. Anderson Receiver of 1st
National Bank Richwood
vs -
H. L. Le Masters

and
it is
reas

.75

PROCEEDINGS

ed Aug 19 1931

Receiver of 1st
Richwood

sters

SHERIFF'S RETURN

Sheriff's Office, Union County, Ohio
August 24th. 1931.

Received this writ on the 21st day of August 1931 at 10 o'clock A.M.,
and pursuant to its command I after a due and diligent search find that
it is impossible to Levy upon the property of the Judgment Debtor for the
reason that all of his property is in the hands of a Receiver.

.75

William Rausch, Sheriff
A.G. Deputy

EXECUTION DOCKET, UNION COUNTY

COMMON

LANGHORST BROTHERS, WAFARONETA, OHIO P-30197-4

COST BILL

Dolls. Cts. Dolls. Cts.

Att'ys for Plaintiff

Att'ys for Defendant

No. of Case 13015

Petition Filed May 26 1931.

The Northwestern Mutual Life Ins Co.

L. J. M^{rs} & Coy.

and
of thi
make a
name c
1st Tr
B
Willag
poles
2nd Tr
S
of Chi
8 of t
less,
P. Mar
deeds)
half o
S. Mar

T
want o

5.16

PROCEEDINGS

May 26 1931.

Life Ins Co.

SHERIFF'S RETURN

Sheriff's Office, Union County, Ohio.
June 3rd. 1931.

Received this writ on the 27th day of May 1931, at 10 o'clock A.M., and pursuant to its command finding no goods or chattels to make a part of this writ, I did on the 3rd day of June in pursuance to its command make a Court House levy upon the following described Real Estate in the name of L.J. McCoy as follows;

1st Tract:

Being In-Lots numbers 107 and 108, as designated on Plat of said Willage, fronting two poles each on Franklin Street and extending eight poles to Fulton Alley

2nd Tract:

Situated in the Township of Claibourne, County of Union, and State of Ohio and a part of Survey No. 7008 and Being the north half of Lot No. 8 of the sub-division of Said Survey and containing 50 acres more or less, and being the same premises conveyed by George O. Fisher to Joshua P. Marriott by deed dated March 29th 1925 (See Vol. 91 Page 374 record of deeds); Excepting therefrom 34 acres off of the South side of said North half of Lot No. 8, which was conveyed by Joshua P. Marriott to Sisson S. Marriott June 13th. 1911, leaving 16 acres, more or less.

SHERIFF'S RETURN

This writ returned unsatisfied this 26th day of August 1931, for want of time, No money made.

5.16

William Rausch.....Sheriff
By A.G.

EXECUTION DOCKET, UNION COUNTY

COMMON

LANGHORST BROTHERS, WAPARONETA, OHIO P-30197-4

COST BILL

Dolls. Cts. Dolls. Cts.

Judg

802 09

Att'ys for Plaintiff

Att'ys for Defendant

No. of Case 13096

Petition Filed Sept 8 1931

Edward H. Thompson et al.

- vs -

L. E. Althaus et al.

Appraisal of Goods and Chattels

We, the undersigned disinterested freeholders and residents of Union County, and State of Ohio, having been duly summoned and sworn by William Rausch Sheriff of said County, impartially to appraise upon actual view, the following described goods and chattels, to-wit:

1 Hay loader	\$5.00
1 Field of corn, east of house	100.00
1 " " " north of house	100.00
1 Buick Coach, 1926 Model	75.00
1 Chevrolet Coach, 1929 Model	200.00
1 manure spreader	20.00
100 Bushel, wheat	40.00
1 Hay rake	6.00
1 Wagon and rack	20.00
1 Fordson Tractor	75.00
1 Gang plow	25.00
1 Oliver riding plow	10.00
1 Breaking plow	5.00
1 corn planter	35.00
1 Grain drill	35.00
1 Grain binder	20.00
1 Disc Harrow	50.00
15 tons of hay	50.00
1 Feed cutter	20.00
1 Rotary hoe	10.00
1 Milk cow	22.50
7 head of cattle	140.00
1 Gray mare	65.00
1 Brown mare	10.00
1 Gray horse	60.00
1 McCormick mower	25.00
1 Corn binder	10.00
1 Feed grinder and engine	10.00
1 Breaking plow	2.00
8 ewes	25.00
10 Acres of soy beans	40.00
Total -----	\$1310.50

to be sold on an Execution issued from the Court of Common Pleas of said County, in the action of Edward H. Thompson et al Plaintiff, against L.E. Althaus Defendant, do forthwith, after after actual view of said goods and chattels, make return and say that the same are of the real value in money of \$1310.00 Dollars,

Given under our hands this 8th. day of September 1931.

J.B. Lingrel
R. Ackerman

State of Ohio, Union County:

I hereby certify that the within Appraisers J.B. Lingrel and R. Ackerman are freeholders and residents of said County, and were duly summoned and sworn by me to appraise, the within described goods and chattels this 8th day of September 1931.

William Rausch.....Sheriff
By A.G.Deputy

PROCEEDINGS

Sept 8 1931

Johnson et al.

et al.

of Union
William
view, the

of said
st
said
real

R.
uly sum-
chattels

heriff
Deputy

SHERIFF'S RETURN

Sheriff's Office, Union County, Ohio
Sept. 8th. 1931.

Received this writ on the 8th day of Sept. 1931, at 10 o'clock A.M., and pursuant to its command I levied on the 8th, day of September 1931, upon the following goods and chattels:

1 Hay loader, \$5.00; 1 Fields of corn, east of house. \$100.00; 1 Fields of corn, north of house--\$100.00; 1 Buick Coach, 1927 Model \$75.00; 1 Chevrolet Coach 1929 Model \$200.00; 1 Manure spreader, \$20.00; 100 bushel wheat, \$40.00; 1 Hay rake, \$6.00; 1 Wagon and rack, \$20.00; 1 Fordson Tractor, \$75.00; 1 Gang plow, \$25.00; 1 Oliver riding plow, \$10.00; 1 Breaking plow, \$5.00; 1 Corn planter, \$35.00; 1 Grain drill, \$35.00; 1 Grain binder, \$20.00; 1 Disc harrow, \$50.00; 15 Tons of hay \$50.00; 1 Feed cutter \$20.00; 1 Rotary Hoe, \$10.00; 1 Milk cow, \$22.50; 7 head of cattle, \$140.00; 1 Gray mare, \$65.00; 1 Brown mare \$10.00; 1 Gray horse, \$60.00; 1 McCormick mower, \$25.00; 1 Corn binder, \$10.00; 1 Feed grinder and engine \$10.00; 1 Breaking plow, \$2.00; 8 ewes, \$25.00; 10 Acres of soy beans, \$40.00;

Total appraisement-----\$1310.50

Sheriff's Return

The within named defendant, L.E. Althaus, having gone into bankruptcy, I return this writ this 6th, day of Oct. 1931, no money made.

\$6.18

William Rausch.....Sheriff
By A.G.

EXECUTION DOCKET, UNION COUNTY

COMMON

LAYHURST BROTHERS, WAPARONETA, OHIO P-30197-4

COST BILL

Dolls. Cts. Dolls. Cts.

Judg.

\$ 225-94

Att'ys for Plaintiff

Att'ys for Defendant

No. of Case 13046

Petition Filed July 10 1931

Nora Lake and
Linnie Lake

- vs -

Marion C. Kagay
Arthur Marriott
J. S. Kagay

and p
levy
Court

follo
to-wi
Ohio,
Beatt

follo
to-wi
State
stone
of J.
thenc
to a
Grah
the c
thenc
contá

Isaac
Cente
to a
a sta
75 de
B rke
place
undiv
tate
in th
Virgi
and s
of Jo
35.4
corne
D.D.
the p
deg.
Vor r
80-3
9898
cent

Corio
turn
land
north
36.
J.P.
to th
Sout

conv

\$4.00

a

F
and pu
House

follo
to-wit
Ohio,
Beatty

follo
to-wit

State
stone
of J.
stake
W. 10

PROCEEDINGS

led July 10 1931

SHERIFF'S RETURN

Sheriff's Office, Union County, Ohio
July 11, 1931.

Received this writ on the 10th. day of July 1931, at 2 o'clock P.M., and pursuant to its command finding no goods and chattels upon which to levy and make a part of this writ, I did on the 11th. day of July make a Court House Levy upon the following described Real Estate:

The undivided one third interest of the said Marion C. Kagay in the following real estate standing in the name of Louisa Marriott, et al., to-wit: Situated in the Village of Richwood, County of Union and State of Ohio, and being all of In-Lot No. three hundred and sixty-two-(362) in Beatty's Addition to the Village of Richwood, Ohio.

Also the undivided one third interest of Marion C. Kagay in the following real estate standing in the name of Albert Marriott, deceased to-wit: Situated in the Township of Claibourne, County of Union, and State of Ohio, and being a part of Survey No. 6307 and beginning at a stone on the center of the Richwood and Summerville Road; Northeast corner of J.J. Anderson's land; thence South 14 1/2 degrees E. 73.28 poles to a stake; thence N. 75 deg. E. 31.68 poles to a stake; thence N. 15 deg. W. 10 poles to a stake; thence N. 75 deg. E. 16 poles to a stake the center of the Graham Road (now the Bokes Creek Gravel Road); thence N. 15 deg. W. along the center of said road 57.21 poles to the center of the Summerville road; thence with the center of said road S. 82 deg. W. to the place of beginning; containing 19 acres and 38 poles of land, more or less.

Also situated in the same County, State and Survey, and beginning at Isaac Barker's southeast corner in the middle of the Richwood and York Center Pike; thence with the middle of said pike N. 82 deg. E. 26.44 poles to a stake in the middle of said pike; thence N. 16 deg. W. 143 1/2 poles to a stake in the south line of the lands of S. Graham's heirs thence South 75 deg. W. along the said line 26.50 poles to the northeast corner of said Barker's land; thence with his east line S. 18 deg. E. 142 poles to the place of beginning, containing 24 acres, of land, more or less, Also the undivided one-third interest of Marion C. Kagay in the following real estate standing in the name of Albert Marriott, deceased, to-wit: Situated in the Township of Jackson, County of Union and State of Ohio, and in Virginia Military District No. 9898 and beginning at a stone and three beeches and sugar southwest corner to Survey No. 9898 for 200 acres made in the name of John Swan; thence with the south line of said Survey No. 80 1/2 deg. E. 35.41 poles to a stake; thence S. 11 deg. E. 49 poles to a stone northeast corner to Absolom Carr's land; thence with the N. line of 50 acres sold by D.D. Welch to B.F. McCrary's S. 80-3/4 deg. W. 140 poles to the center of the private road 2 poles wide; thence with the center of said road N. 10 deg. W. 97.50 poles to a stake in the south-west corner to a lot sold by Norris Hill to W.H. Marriott; thence with the south line of said lot N. 80-3/4 deg. E. 103.64 poles to a stake in the west line of said Survey No. 9898; thence with the said line S. 10 deg. E. 48.20 poles to the beginning; containing 73.34 acres of land.

Excepting therefrom the following real estate sold and conveyed to Coridon Allen, to-wit: Commencing at a stake 20 feet west of a stone at the turn in the center of the Zebold road and southwest corner to W.H. Marriott's land (100 acre tract); thence S. 6 deg. E. 50.80 poles to a stake in the north line of B.F. McCrary's land; thence with said line N. 86 deg. E. 36.92 poles to a stone N.W. corner to A. Carr's land and S.W. corner to J.H. Allen's land; thence with Allen's west line N. 6 deg. W. 51.42 poles to the center of the Zebold road; thence with the center of said road South 86 deg. W. 35.6 poles to the place of beginning.

Containing 11.74 acres, more or less, Leaving 61.60 acres herein conveyed.

I return this writ this 9th. day of Sept. 1931. no money made.

William Hausch.....Sheriff
By A.G.Deputy

\$4.00

Alias

SHERIFF'S RETURN

SHERIFF'S OFFICE, Union County, Ohio,
June 16th 1936.

Received this writ on the 16th. day of June 1936, at 2 o'clock P.M., and pursuant to its command on the 16th day of June 1936, I made a Court House Levy upon the following described real estate, to-wit:

The undivided one-third interest of the said Marion C. Kagay in the following real estate standing in the name of Louisa Marriott, et al., to-wit: Situated in the Village of Richwood, County of Union and State of Ohio, and being all of In-Lot No. three hundred and sixty-two (362) in Beatty's Addition to the Village of Richwood, Ohio.

Also the undivided one-third interest of Marion C. Kagay in the following real estate standing in the name of Albert Marriott, deceased, to-wit:

Situated in the Township of Claibourne, County of Union, and State of Ohio, and being a part of Survey No. 6307 and beginning at a stone in the center of the Richwood and Summerville Road, Northeast corner of J. J. Anderson's land; thence South 14 1/2 degrees E. 73.28 poles to a stake; thence N. 75 deg. E. 31.68 poles to a stake; thence N. 15 deg. W. 10 poles to a stake; thence N. 75 deg. E. 16 poles to a stake the center of the Graham Road (now the Bokes Creek Gravel Road); thence N. 15 deg.

Alias.

SHERIFF'S RETURN

SHERIFF'S OFFICE, Union County, Ohio,
June 16th 1936.

Received this writ on the 16th. day of June 1936, at 2 o'clock P.M., and pursuant to its command on the 16th day of June 1936, I made a Court House Levy upon the following described real estate, to-wit:

The undivided one-third interest of the said Marion C. Kagay in the following real estate standing in the name of Louisa Marriott, et al, to-wit: Situated in the Village of Richwood, County of Union and State of Ohio, and being all of In-Lot No. three hundred and sixty-two (362) in Beatty's Addition to the Village of Richwood, Ohio.

Also the undivided one-third interest of Marion C. Kagay in the following real estate standing in the name of Albert Marriott, deceased, to-wit:

Situated in the Township of Claibourne, County of Union, and State of Ohio, and being a part of Survey No. 6307 and beginning at a stone in the center of the Richwood and Summerville Road, Northeast corner of J. J. Anderson's land; thence South $14\frac{1}{2}$ degrees E. 73.28 poles to a stake; thence N. 75 deg. E. 31.68 poles to a stake; thence N. 15 deg. W. 10 poles to a stake; thence N. 75 deg. E. 16 poles to a stake the center of the Graham Road (now the Bokes Creek Gravel Road); thence N. 15 deg. W. along the center of said road 57.21 poles to the center of the Summerville road; thence with the center of said road S. 82 deg. W. to the place of beginning; containing 19 acres and 38 poles of land, more or less.

Also situated in the same County, State and Survey, and beginning at Isaac Barker's southeast corner in the middle of the Richwood and Yor Center Pike; thence with the middle of said pike N. 82 deg. E. 26.44 poles to a stake in the middle of said pike; thence N. 16 deg. W. $14\frac{3}{4}$ poles to a stake in the South line of the lands of S. Graham's heirs; thence South 75 deg. W. along the said line 26.50 poles to the northeast corner of said Barker's land; thence with his east line S. 16 deg. E. 142 poles to the place of beginning, containing 24 acres, of land, more or less.

Also the undivided one-third interest of Marion C. Kagay in the following real estate standing in the name of Albert Marriott, deceased to-wit: Situated in the Township of Jackson, County of Union and State of Ohio, and in Virginia Military District No. 9898 and BEGINNING at a stone and three beeches and sugar, southwest corner to Survey No. 9898 for 200 acres made in the name of John Swan; thence with the south line of said Survey N. $80\frac{1}{2}$ deg. E. 35.41 poles to a stake; thence S. 11 deg. E. 49 poles to a stone northwest corner of Absolom Carr's land; thence with the N. line of 50 acres sold by D. D. Welch to B. F. McCrary's S. $80\frac{3}{4}$ deg. W. 140 poles to the center of the private road 2 poles wide; thence with the center of said road N. 10 deg. W. 97.50 poles to a stake in the south-west corner to a lot sold by Morris Hill to W. H. Marriott; thence with the south line of said lot N. $80\frac{3}{4}$ deg. E. 103.64 poles to a stake in the west line of said Survey No. 9898; thence with the said line S. 10 deg. E. 48.20 poles to the beginning; containing $73\frac{3}{4}$ acres of land.

EXCEPTING therefrom the following real estate sold and conveyed to Coriden Allen, to-wit: Commencing at a stake 20 feet west of a stone at the turn in the center of the Zebold road and south-west corner to W. H. Marriott's land (100 acre tract); thence S. 6 deg. E. 50.80 poles to a stake in the north line of B. F. McCrary's land; thence with said line N. 86 deg. E. 36.92 poles to a stone N.W. corner A. Carr's land and S. W. corner to J. H. Allen's land; thence with Allen's west line N. 6 deg. W. 51.42 poles to the center of the Zebold road; thence with the center of said road South 86 deg. W. 36.6 poles to the place of beginning. CONTAINING 11.74 acres, more or less. LEAVING 61.60 acres herein conveyed.

I hereby return this writ this 7th, day of Aug., 1936, by request of Plaintiff's Atty., No money made.

William Rausch, Sheriff.
By A. Grigsby, Deputy.

4.00

EXECUTION DOCKET, UNION COUNTY

COMM

LANGHORN BROTHERS, WAPARONETA, OHIO P-30197-4

COST BILL

Dolls. Cts. Dolls. Cts.

Judge -

194.75

Att'ys for Plaintiff

Att'ys for Defendant

No. of Case 12900

Petition Filed

19

Ohio Grain Cooperative Association

- vs. -

G. H. Lee Long.

PROCEEDINGS

NTY

on Filed

19

ative Association

SHERIFF'S RETURN

Sheriff's Office, Champaign County, Ohio,
January 6, 1931.

Received this writ on the 6th day of January 1931, at 10 o'clock A.M.,
and pursuant to its command I levied on the 6th day of Jan. 1931. upon the
following goods and chattels, -

5 guernsey milk Cows	Side delivery hay rake
3 " " "	3-horse Thomas drill
2 holstein heifers	2-row corn plow
1 Black "	Sulky plow
2 Holstein cows	Double Disc
1 Jersey Guernsey cow	Drag
2 Dark Jersey "	Cultipacker
1 Roan cow "	1-row corn plow
1 Red heifer	Drag Harrow
1 Jersey "	Corn planter
2 Bay horses with stars	Manure spreader
1 Roan horse	3 wagons
1 Guernsey bull	McCormick binder
1 " calf	Fordston tractor
1 Black "	
1 Jersey "	And all other chattels of G.H. DeLong
1 Black Boar	
1 Black sow	Returned this 11th day of September 1
3 spotted sows	1931. Judgment not fully satisfied.
6 red "	
7 pigs	
22 Shropshire ewes	
3 " bucks	
About 200 bu. of corn	
" 3 tons of hay	

\$4.00

E.A. BiggertSheriff
Earl Swan.....Deputy

EXECUTION DOCKET, UNION COUNTY

LANGHORST BROTHERS, WAPARONETA, OHIO P-30197-4

COST BILL

Dolls. Cts. Dolls. Cts.

Att'ys for Plaintiff

Att'ys for Defendant

No. of Case 12939-

Petition Filed

19

The Mutual Benefit Life Ins. Co.

vs.

Harry P. Clouse.

Real estate appraised: as shown in return on execution on opposite page. appraised value \$2700⁰⁰ appraised by W.P. Vollrath, R. Ackerman

I do certify that the above named appraisers were disinterested freeholders and residents of said County, and were duly sworn by me impartially to appraise said lands and tenements on the day and year in said inquisition mentioned, and that the foregoing is the return of their appraisement in the premises July 14 1931.

William Rausch Sheriff
A. G. Deputy

For
Company
and di
Helen C
entered
of July

PROCEEDINGS

n Filed 19

Life Ins. Co.

shown in
page.
by.

disinterested
duly sworn
testimony on
ground, and that
in the presence
Rausch Sheriff
Deputy.

SHERIFF'S RETURN
Sheriff's Office, Union County, Ohio
July 14, 1931.

Received this writ on the 13th day of July 1931, at 3 o'clock P.M., and pursuant to its command and finding no goods and chattels upon which to levy and make a part of this writ, I did on the 14th day of July 1931, make a Court House Levy upon the following described Real Estate:

Situated in the village of Milford Center, County of Union and State of Ohio, and described as follows:

Being In-Lot #93; Commencing at the North east corner of a lot formerly owned by Sophia L. Houser; thence running in a southerly direction and parallel with the said East line of Sophia L. Houser's lot One hundred and thirty-five (135) feet; thence in an easterly direction fifty (50) feet; thence in a northerly direction and parallel with the line of Emeline Porter, one hundred and thirty-five (135) feet; thence running from the East line and parallel with State Street to the Northeast corner of Sophia L. Houser's line, or place of beginning fifty (50) feet.

For more definite description reference is hereby made to recorded Plat. Seed Deed Book 64 Page 626 Union County, Ohio, Records.

I return this writ this 12th day of Sept. 1931, by order of Plaintiff's attorneys Cameron & Cameron,

\$3.46

William Rausch.....Sheriff
By A.C.Deputy

December 28, 1931.

For value received The Mutual Benefit Life Insurance Company, the plaintiff in this cause, hereby releases and discharges the defendants Harry P. Clouse and Helen Clouse from the judgment for \$11,131.67 hereinbefore entered against them in this cause on the 6th day of July 1931.

The Mutual Benefit Life Insurance Company.
per - Cameron & Cameron.
Its attorney.

EXECUTION DOCKET, UNION COUNTY

COMM

LANGHORN BROTHERS, WAPARONETA, OHIO P.30197-4

COST BILL

Dolls. Cts. Dolls. Cts.

Judg

306 94

Att'ys for Plaintiff

Att'ys for Defendant

No. of Case 13060

Petition Filed July 20 1931

Willard E. Winter

- vs -

Ida Beightler and B.T. Beightler

Re
A.M., an
to levy
1931, m
to-wit:
of Ohio
Be
Beginni
Baptist
Center
belongin
erly co
with the
lot to
poles to
Contain

Plaintiff
\$2.50

A.M.
which
June
estat

of O
Begin
Bapt
Alle
land
the
north
pole
south
CONT.

mone
2.50

PROCEEDINGS

NTY
n Filed July 20 1931

ter
nd B.L. Beightler

SHERIFF'S RETURN
Sheriff's Office, Champaign County, Ohio
July 22, 1931.

Received this writ on the 22nd day of July 1931, at 10 o'clock A.M., and pursuant to its command I levied on the 22nd day of July 1931 there being "no goods or chattels found".
I returned this writ on the 11th day of September

\$2.50

A.E. Biggert.....Sheriff
Clara Howard.....Deputy

SHERIFF'S RETURN
Sheriff's Office, Union County, Ohio
Nov. 16th. 1931.

Received this writ on the 16th. day of November 1931, at 9 o'clock A.M., and pursuant to its command finding no goods or chattels upon which to levy and make a part of this writ, I did on the 16th. day of November 1931, make a Court House Levy upon the following described Real Estate, to-wit: Situated in the Village of Allen Center, County of Union and State of Ohio, and,

Being in the Bosseau Survey No. 4812.
Beginning at the southerly corner of the Church lot belonging to the Baptists of Allen Center and in the center of the road leading from Allen Center to Pottersburg; thence with the road and in the line of lands belonging to Henry Edwards and Henry Poling about 22 poles to the westerly corner of the School House lot about 7 poles; thence north west and with the Allen Center and Pottersburg Road about 22 poles to the Church lot to a stone; thence with the line of the Church lot south west about 7 poles to the beginning.
Containing one acre, more or less.

Sheriff's Return

I return this writ this 20th. day of November, 1931, by order of Plaintiff's Attorney. No money made.

\$2.50

William Rausch.....Sheriff
By A.G.....Deputy

SHERIFF'S RETURN
Sheriff's Office, Union County, Ohio.
June 19th 1935

Received this writ on the 19th day of June 1935, at 10 o'clock A.M., and pursuant to its command finding no goods and chattels upon which to levy and make a part of this writ, I did on the 19th day of June 1935, make a Court House Levy upon the following described real estate, to-wit:

Situated in the Village of Allen Center, County of Union and State of Ohio, and being in the Bosseau Survey No. 4812.
Beginning at the southerly corner of the Church lot belonging to the Baptist of Allen Center and in the center of the road leading from Allen Center to Pottersburg; thence with the road and in the line of lands belonging to Henry Edwards and Henry Poling about 22 poles to the westerly corner of the School House lot about 7 poles; thence north west and with the Allen Center and Pottersburg Road about 22 poles to the Church lot to a stone; thence with the line of the lot south west about 7 poles to the beginning.
CONTAINING one acre, more or less.

I hereby return this writ by order of Plaintiff's Attorney, no money made.

2.50

William Rausch, Sheriff.
By A. Grigsby, Deputy.

EXECUTION DOCKET, UNION COUNTY

COMM

LANGHORST BROTHERS, WAPARONETA, OHIO P-30197-4

COST BILL

Doll. Cts. Doll. Cts.

Judz.

2963 25

Att'ys for Plaintiff

Att'ys for Defendant

No. of Case 13020

Petition Filed

19

The Richwood Banking Co

vs.

Elmer I Barker,

W. Albert C. Hill.

and
Cou
Sit
Ric
-18
exc
#18

Pla
\$2.

and
Chi
of
fol
Cit
(4)
agr
Rec
req
Sep
\$3.

PROCEEDINGS

Filed

19

King Co

SHERIFF'S RETURN

Sheriff's Office, Union County, Ohio

Received this writ on the 9th. day of September 1931, at 1 o'clock P.M., and pursuant to its command on the 8th day of September 1931, I made a Court House Levy upon the following described. Real Estate of "ilbert C. Hill Situated in the State of Ohio, in the County of Union, and the Village of Richwood, and being Lots No. 299, 300 on Pearl Street in said Village; Also Lots 766, 767, 768, and 771 on East Bonford Street, in said Village, excepting 13 feet off the west side of Lot 771. Also 50 feet of Lot No. 670, situated on Elm Street

Sheriff's Return

I return this writ this 21st day of September, 1931, by order of Plaintiff's attorney, F.A. McAllister, no money made

\$2.50

William Rausch.....Sheriff
By A.G.Depty

SHERIFF'S RETURN

Sheriff's Office, Muskingum County, Ohio.
Sept. 18th 1931.

Received this writ on the 17th day of Sept, 1931, at 5:00 o'clock P.M., and pursuant to its command I, William Curtis, Sheriff of Muskingum County, Ohio, not finding any goods and chattels, whereon to levy, on the 18th day of September, 1931, at 3:30 o'clock P.M. I levied this writ upon the following described lands and tenements, to-wit:

Situated in the County of Muskingum, in the State of Ohio and in the City of Zanesville and bounded and described as follows: Lot No. Four (4) in the second square of Hamline Third Addition to the City of Zanesville, agreeable to the Plat of said addition recorded in the office of the Recorder of said county in Plat of Land Records, No. 1, Page 429.

With further proceedings stayed I hereby return this writ at the request of the Plaintiff's Attorney, F.A. McAllister, this 17th day of September, 1931.

\$3.41

William Curtis.....SHERIFF

EXECUTION DOCKET, UNION COUNTY

COMM

LANEHOBY BROTHERS, WAPARONETA, OHIO P.30197-4

COST BILL

Dolls. Cts. Dolls. Cts.

Att'ys for Plaintiff

Att'ys for Defendant

No. of Case 12718.

Petition Filed

19

Armstrong Ligar Company

vs.

E.E. Fields.

pursu
ing de

order
this c
Apprai
J. J.
McDani
(S
Marior
Sherif

PROCEEDINGS

Filed 19

Company

SHERIFF'S RETURN
Sheriff's Office, Marion County, Ohio.
September 25th 1931.

Received this writ on the 25th day of September 1931, at 1 o'clock P.M., and pursuant to its command I levied on the 25th day of September 1931, upon the following described real estate standing in the name of E.E. Fields; Situated in the City of Marion, County of Marion and State of Ohio, and being lot No. Five Thousand Forty (5040) and ten feet off of the north side of Lot No. Five Thousand Thirty-nine (5039), all in the Glenwood addition to the City of Marion, Ohio.

Thereupon this writ is returned by order of plaintiff's attorneys, Cameron & Cameron.

Charles C. Fye....
Sheriff of Marion County, Ohio.

V.F. Baldwin
Deputy

\$2.86

SHERIFF'S RETURN.

Sheriff's Office, Marion County, Ohio
November 6th, 1935.

Received this writ on the 27th day of August 1935, at 9 o'clock A.M., and pursuant to its command I levied on the 28th day of August 1935, upon the following described goods and chattels of the within named E.E. Fields:

1 Studebaker 1928 "Dictator" 6 cylinder Sedan.
Motor No. E U 45990 Body No. E U W 30791.
Serial No. 1390676.

And upon the 6th. day of November, 1935, 1935, this writ is returned by order of Plaintiff, a settlement having been made in this case, all costs in this case paid by Plaintiff. Thereupon this writ is returned.

Appraiser Fees \$2.00
J. J. Francis Auct \$5.00
McDaniel Motor Co.
(Storage) 9.00
Marion Star (Adv.) 5.70
Sheriff's Fee 5.64
\$27.34

Fred I. Mills
Sheriff of Marion County
Ohio.

Per W. H. Willis, M.E. Henklin
E. Geissler Deputy.

Any costs other than above listed to be paid by plaintiff.
Marion Co. Sheriff's costs on this writ pd. by Plaintiff.

EXECUTION DOCKET, UNION COUNTY

COMM

LANGHORN BROTHERS, WAPARONETA, OHIO F-30197-4

COST BILL

Dolls. Cts. Dolls. Cts.

Judg

5069 79

Att'ys for Plaintiff

Att'ys for Defendant

No. of Case 13/22.

Petition Filed Oct 15 1931.

The Deposit Banking Co (Del. O.)

- vs

William Sands and
Eda May Sands

PROCEEDINGS

Filed Oct 15 1931

Co (Del. Co.)

and
ls

SHERIFF'S RETURN

Sheriff's Office, Delaware County, Ohio.
October 15th, 1931.

Received this writ on the 15th, day of October, 1931, at 12:50 o'clock P.M. and pursuant to its command on the 15th, day of October, 1931 at 1 o'clock P.M. I levied this writ upon the following described Real Estate, to-wit:

FIRST TRACT: Situated in the City of Delaware, in the State of Ohio, and in the County of Delaware and bounded and described as follows:
Being on the south side of Lincoln Avenue between Liberty and Campbell Streets, and being the one fifth (1/5) part of Outlot No. Sixty Three (63) (old No. is 23 Bomford and Sweetser's Addition) and bounded thus: Beginning in the south line of Lincoln Avenue (formerly Bomford Street) at a point four rods east of a stone at the northwest corner of said Outlot; thence south parallel with the west line of said Outlot and along the east line of the west one fifth part of said Outlot heretofore deeded to A.C. Rowland, to the south line of said Outlot at a point four rods east of a stone at the southwest corner of said Outlot; thence east on the south line thereof sixty six feet; thence north to the south line of Lincoln Avenue; thence west along said south line of Lincoln Avenue; sixty six feet to the place of beginning.

SECOND TRACT: Situated in the Township of Kingston, in the County, of Delaware, and State of Ohio, and bounded and described as follows:
Being the farm formerly owned by David Van Sickle in Range 17, Twp. 5, U. S. M. lands in said State of Ohio and bounded as follows, commencing at the northwest corner of said farm on the south line of lands formerly owned by Angeline Waldron; running thence east along said line. Said farm bounded on the north by lands formerly owned by Angeline Waldron and Mathew Beacon, and on the east by Beacom lands; and on the south by lands formerly owned by Milton Hazelett and by lands formerly owned by Jonas Waldron, and on the west by lands formerly owned by said J. Waldron at and to the place of beginning. Said farm estimated to contain two hundred and forty two (242) acres of land be the same more or less. The above described premises being the same premises inherited by Elizabeth H. Clark as the only child and heir of David Van Sickle, deceased, and deeded by said Elizabeth H. Clark to Alavender Kenney by deed recorded in Vol. 114, page 475 of the Deed Records of Delaware County, Ohio.

\$2.66

Valley E. Main, Sheriff
By J.M. Schaffner, Deputy

EXECUTION DOCKET, UNION COUNTY

COMM

LAWHORST BROTHERS, WAPARONETA, OHIO F-30197-4

COST BILL

Doll. Cts. Doll. Cts.

Judg

110/ 00

Att'ys for Plaintiff

Att'ys for Defendant

No. of Case 13/23

Petition Filed Oct 15 1931

The Deposit Banking Co (Del. O).

-vs-

Ida May Sands.

o'c.
1931
Rea

FIR
and

Cam
Six
bou
Bom
cor
sai
Out
Out
sai
nor
lin

SEC
Del

5,
at
own
far
Mat
for
Wal
and
dre
abo
H.
dee
in

2

PROCEEDINGS

Filed Oct 15 1931.

ing Co (Del. Co.)

do.

SHERIFF'S RETURN

Sheriff's Office, Delaware County, Ohio.
October 15th, 1931.

Received this writ on the 15th, day of October, 1931, at 12-50 o'clock P.M. and pursuant to its command on the 15th, day of October, 1931 at 1 o'clock P.M. I levied this writ upon the following described Real Estate, to-wit:

FIRST TRACT: Situated in the City of Delaware, in the State of Ohio, and in the County of Delaware and bounded and described as follows:
Being on the south side of Lincoln Avenue between Liberty and Campbell Streets, and being the one fifth (1/5) part of Outlot No. Sixty Three (63) (old No. is 23 Bomford and Sweetser's Addition) and bounded thus: Beginning in the south line of Lincoln Avenue (formerly Bomford Street) at a point four rods east of a stone at the northwest corner of said Outlot; thence south parallel with the west line of said Outlot and along the east line of the west one fifth part of said Outlot heretofore deeded to A.C. Rowland, to the south line of said Outlot at a point four rods east of a stone at the southwest corner of said Outlot; thence east on the south line thereof sixty six feet; thence north to the south line of Lincoln Avenue; thence west along said south line of Lincoln Avenue; sixty six feet to the place of beginning.

SECOND TRACT: Situated in the Township of Kingston, in the County, of Delaware, and State of Ohio, and bounded and described as follows:
Being the farm formerly owned by David Van Sickle in Range 17, Twp. 5, U. S. M. lands in said State of Ohio and bounded as follows, commencing at the northwest corner of said farm on the south line of lands formerly owned by Angeline Waldron; running thence east along said line. Said farm bounded on the north by lands formerly owned by Angeline Waldron and Mathew Beacon, and on the east by Beacome lands; and on the south by lands formerly owned by Milton Hazelett and by lands formerly owned by Jonas Waldron, and on the west by lands formerly owned by said J. Waldron at and to the place of beginning. Said farm estimated to contain two hundred and forty two (242) acres of land be the same more or less. The above described premises being the same premises inherited by Elizabeth H. Clark as the only child and heir of David Van Sickle, deceased, and deeded by said Elizabeth H. Clark to Alavender Kenney by deed recorded in Vol. 114, page 475 of the Deed Records of Delaware County, Ohio.

\$2.66

By Voley P. Main, Sheriff
J.M. Schaffner, Deputy

EXECUTION DOCKET, UNION COUNTY

COMM

LANGHORN BROTHERS, WAPARONETA, OHIO P-30197-4

COST BILL

Dolls. Cts. Dolls. Cts.

Judg

547 90

Att'ys for Plaintiff

Att'ys for Defendant

No. of Case 13124

Petition Filed Oct 15 1931.

The Deposit Banking Co (Incl'd).

-15-

William S. Sands.

PROCEEDINGS

Filed Oct 15 1931

Co (Held)

ds

SHERIFF'S RETURN

Sheriff's Office, Delaware County, Ohio.
October 15th, 1931.

Received this writ on the 15th, day of October, 1931, at 12-50 o'clock P.M. and pursuant to its command on the 15th, day of October, 1931 at 1 o'clock P.M. I levied this writ upon the following described Real Estate, to-wit:

FIRST TRACT: Situated in the City of Delaware, in the State of Ohio, and in the County of Delaware and bounded and described as follows:

Being on the south side of Lincoln Avenue between Liberty and Campbell Streets, and being the one fifth (1/5) part of Outlot No. Sixty Three (63) (old No. is 23 Bomford and Sweetser's Addition) and bounded thus: Beginning in the south line of Lincoln Avenue (formerly Bomford Street) at a point four rods east of a stone at the northwest corner of said Outlot; thence south parallel with the west line of said Outlot and along the east line of the west one fifth part of said Outlot heretofore deeded to A.C. Rowland, to the south line of said Outlot at a point four rods east of a stone at the southwest corner of said Outlot; thence east on the south line thereof sixty six feet; thence north to the south line of Lincoln Avenue; thence west along said south line of Lincoln Avenue; sixty six feet to the place of beginning.

SECOND TRACT: Situated in the Township of Kingston, in the County, of Delaware, and State of Ohio, and bounded and described as follows:

Being the farm formerly owned by David Van Sickle in Range 17, Twp. 5, U. S. M. lands in said State of Ohio and bounded as follows, commencing at the northwest corner of said farm on the south line of lands formerly owned by Angeline Waldron; running thence east along said line. Said farm bounded on the north by lands formerly owned by Angeline Waldron and Mathew Beacon, and on the east by Beacome lands; and on the south by lands formerly owned by Milton Hazelett and by lands formerly owned by Jonas Waldron, and on the west by lands formerly owned by said J. Waldron at and to the place of beginning. Said farm estimated to contain two hundred and forty two (242) acres of land be the same more or less. The above described premises being the same premises inherited by Elizabeth H. Clark as the only child and heir of David Van Sickle, deceased, and deeded by said Elizabeth H. Clark to Alavender Kenney by deed recorded in Vol. 114, page 475 of the Deed Records of Delaware County, Ohio.

\$2.66

By Velely E. Main, Sheriff
J.M. Schaffner, Deputy

EXECUTION DOCKET, UNION COUNTY

COMM

LANGHORST BROTHERS, WAPARONETA, OHIO F.30197-4

COST BILL

Dolls. Cts. Dolls. Cts.

Judg.

5 376 50

Att'ys for Plaintiff

Att'ys for Defendant

No. of Case 13125

Petition Filed Oct 15 1931

The Delaware Savings Bank

- vs -

*William S Sands
Ida May Sands.*

o'clock
1931 at
Real Es

FIRST
and in
Be
Campbel
Sixty
bounded
Bomford
corner
said Ou
Outlot
Outlot
said Ou
north
line o

SECOND
Delawa
Be
5, U. S
at the
owned b
farm bo
Mathew
formerl
Waldron
and to
dred an
above d
H. Clar
deeded
in Vol.

2.66

PROCEEDINGS

Filed Oct 15 1931

ing Bank

ds
ls.

SHERIFF'S RETURN

Sheriff's Office, Delaware County, Ohio.
October 15th, 1931.

Received this writ on the 15th, day of October, 1931, at 12-50 o'clock P.M. and pursuant to its command on the 15th, day of October, 1931 at 1 o'clock P.M. I levied this writ upon the following described Real Estate, to-wit:

FIRST TRACT: Situated in the City of Delaware, in the State of Ohio, and in the County of Delaware and bounded and described as follows:
Being on the south side of Lincoln Avenue between Liberty and Campbell Streets, and being the one fifth (1/5) part of Outlot No. Sixty Three (63) (old No. is 23 Bomford and Sweetser's Addition) and bounded thus: Beginning in the south line of Lincoln Avenue (formerly Bomford Street) at a point four rods east of a stone at the northwest corner of said Outlot; thence south parallel with the west line of said Outlot and along the east line of the west one fifth part of said Outlot heretofore deeded to A.C. Rowland, to the south line of said Outlot at a point four rods east of a stone at the southwest corner of said Outlot; thence east on the south line thereof sixty six feet; thence north to the south line of Lincoln Avenue; thence west along said south line of Lincoln Avenue; sixty six feet to the place of beginning.

SECOND TRACT: Situated in the Township of Kingston, in the County, of Delaware, and State of Ohio, and bounded and described as follows:
Being the farm formerly owned by David Van Sickle in Range 17, Twp. 5, U. S. M. lands in said State of Ohio and bounded as follows, commencing at the northwest corner of said farm on the south line of lands formerly owned by Angeline Waldron; running thence east along said line. Said farm bounded on the north by lands formerly owned by Angeline Waldron and Mathew Beacon, and on the east by Beacome lands; and on the south by lands formerly owned by Milton Hazelett and by lands formerly owned by Jonas Waldron, and on the west by lands formerly owned by said J. Waldron at and to the place of beginning. Said farm estimated to contain two hundred and forty two (242) acres of land be the same more or less. The above described premises being the same premises inherited by Elizabeth H. Clark as the only child and heir of David Van Sickle, deceased, and deeded by said Elizabeth H. Clark to Alavender Kenney by deed recorded in Vol. 114, page 475 of the Deed Records of Delaware County, Ohio.

2.66

Veley E. Main, Sheriff
By J.M. Schaffner, Deputy

EXECUTION DOCKET, UNION COUNTY

COMM

LANEHOUST BROTHERS, WAPARONETA, OHIO F.30197-4

COST BILL

Dolls. Cts. Dolls. Cts.

Judg

534 00

Att'ys for Plaintiff

Att'ys for Defendant

No. of Case 13126

Petition Filed Oct 15 1931

The Delaware Saving Bank

- vs -

William S. Sands.

PROCEEDINGS

on Filed Oct 15 19 31

wing Bank

lands.

SHERIFF'S RETURN

Sheriff's Office, Delaware County, Ohio.
October 15th, 1931.

Received this writ on the 15th, day of October, 1931, at 12-50 o'clock P.M. and pursuant to its command on the 15th, day of October, 1931 at 1 o'clock P.M. I levied this writ upon the following described Real Estate, to-wit:

FIRST TRACT: Situated in the City of Delaware, in the State of Ohio, and in the County of Delaware and bounded and described as follows:

Being on the south side of Lincoln Avenue between Liberty and Campbell Streets, and being the one fifth (1/5) part of Outlot No. Sixty Three (63) (old No. is 23 Bomford and Sweetser's Addition) and bounded thus: Beginning in the south line of Lincoln Avenue (formerly Bomford Street) at a point four rods east of a stone at the northwest corner of said Outlot; thence south parallel with the west line of said Outlot and along the east line of the west one fifth part of said Outlot heretofore deeded to A.C. Rowland, to the south line of said Outlot at a point four rods east of a stone at the southwest corner of said Outlot; thence east on the south line thereof sixty six feet; thence north to the south line of Lincoln Avenue; thence west along said south line of Lincoln Avenue; sixty six feet to the place of beginning.

SECOND TRACT: Situated in the Township of Kingston, in the County, of Delaware, and State of Ohio, and bounded and described as follows:

Being the farm formerly owned by David Van Sickle in Range 17, Twp. 5, U. S. M. lands in said State of Ohio and bounded as follows, commencing at the northwest corner of said farm on the south line of lands formerly owned by Angeline Waldron; running thence east along said line. Said farm bounded on the north by lands formerly owned by Angeline Waldron and Mathew Beacon, and on the east by Beacome lands; and on the south by lands formerly owned by Milton Hazelett and by lands formerly owned by Jonas Waldron, and on the west by lands formerly owned by said J. Waldron at and to the place of beginning. Said farm estimated to contain two hundred and forty two (242) acres of land be the same more or less. The above described premises being the same premises inherited by Elizabeth H. Clark as the only child and heir of David Van Sickle, deceased, and deeded by said Elizabeth H. Clark to Alavender Kenney by deed recorded in Vol. 114, page 475 of the Deed Records of Delaware County, Ohio.

\$2.66

Veley P. Main, Sheriff
By J.M. Schaffner, Deputy

EXECUTION DOCKET, UNION COUNTY

LANGHORN BROTHERS, Wapakoneta, Ohio P-30197-4

COST BILL

Dolls. Cts. Dolls. Cts.

Judg

66210

Att'ys for Plaintiff

Att'ys for Defendant

No. of Case 13078

Petition Filed Aug 7 1930

G. E. Freeman

- vs. -

J. W. Kinikin

of
land abo
in case
re James

PROCEEDINGS

on Filed Aug 7 1930

an
kin

SHERIFF'S RETURN

Sheriff's Office, Union County, Ohio
August 7th, 1931.

Received this writ on the 7th, day of Aug. 1931, at 10 o'clock A.M., and pursuant to its command finding no goods or chattels upon which to levy, I did on the 7th day of August make a Court House Levy upon the following described Real Estate:

Situated in the County of Union, State of Ohio and in the Township of Claibourne, and bounded and described as follows: Beginning at two (2) ashes and one (1) Oak N. W. corner to Lot No. 7 and S.W. corner to Lot No. 6- thence South 18° East 100 poles with the line of Lot No. 8 to a Beech and two (2) Iron woods S. W. corner to Lot No. 7 and N.W. corner to Lot No. 12, thence with the line of said Lot No. 12 North 73 1/2° East 171.6 poles to a stone corner to Lots Nos. 7 and 12, in the east original line of said Survey No. 7008-thence with said line North 17° West 100 poles to a stone N. E. corner to Lot No. 7 S. E. corner to Lot No. 6- thence with the South line of Lot No. 6 South 73 1/2° West 173 poles, to the beginning.

Except one Acre of this tract conveyed to Benjamin J. Beer, leaving 106 1/2 acres of land be the same more or less.

2nd Tract:

Situated in the County of Union, State of Ohio, and in the Township of Claibourne in Survey No. 6293 and beginning at a stone the N. W. corner of land formerly belonging to Isaac Gearhart and in the East line of Surve No. 7008- thence with said Survey line North 16° 10' W. 57-64/100 poles to a stone in the center of the Richwood and Marysville Road, being the N.E. corner of land deeded to James J. Thomson by James Cunningham- thence with said road southerly to said Isaac Gearhart's line thence West 10-4/5 poles to the place of beginning.

Containing one acre (1) and one hundred and fifty one poles of land more or less.

3rd.

Situated in the County of Union, State of Ohio, and in the Township of Claibourne and Surve No. 6293 and bounded and described as follows:

Commencing at a stake in the West line of said Survey and at a North west corner of lands formerly owned by Rueben Weiz and now owned by said Benjamin F. Beem; thence with the North line of said tract N. 86° E. 11.60 poles to a stake in the center of the Richwood and Marysville Gravel Road, thence with the center of said road S. 22° E. 13.30 poles to a stake at a north east corner of said Beem's land as formed by this conveyance; thence with the North line of said land S. 78° W. 13.80 poles to a stake in said Survey line, thence with said line N. 13° W. 14.70 poles to the beginning.

Containing one (1) acre, more or less.

I return this writ this 30th, day of September, 1931 by order of Plaintiff's attorney, Milo L. Myers. No money made.

\$5.90

William Pausch.....Sheriff
By A.G.....Deputy

March 25th 1932.

The lien of the above entitled judgment on the land above described was released by proceedings in case No. 13196. The Mutual Benefit Life Insurance Co vs James W. Kinison et al, to which reference is made.

Wm. W. Cameron
Attys

EXECUTION DOCKET, UNION COUNTY

LANGHORST BROTHERS, WAPARONETA, OHIO F-30197-4

COST BILL

Dolls. Cts. Dolls. Cts.

Att'ys for Plaintiff

Att'ys for Defendant

No. of Case 12996

Petition Filed

19

The Claibourne Finance Co.

vs.

John E. Penhorwood

L. Vesta Penhorwood

A. T. Coons

The plaintiff acknowledges receipt of the following sums on the judgment in said action, to-wit:-

June 1, 1931, \$160.00

June 6, 1931, 50.00

Aug 1, 1931, 100.00

Together with interest to Aug. 1, 1931 on the amount of said judgment

H. A. McAllister
Attorney for Plaintiff

Appraisal of Goods and Chattels

We, the undersigned disinterested freeholders and residents of Union County, and State of Ohio, having been duly summoned and sworn by William Rausch Sheriff of said County, impartially to appraise upon actual view, the following described goods, and chattels, to-wit:

1 Advance-Rumley Grain separator	\$150.00
1 Frick Stearns Engine-traction, 20 H.P. together with all belging attachments and appliances belonging to this threshing outfit	150.00
1 Farm wagon 7 rack	25.00
1 Double Disc Harrow	50.00
1 Waling breaking plow	1.00
1 Corn planter	5.00
1 Mowing machine	5.00
1 Farm wagon & rack	2.00
1 Bay mare, 11 yrs. old blind in one eye	20.00
1 Ron mare, 10 yrs. old. blind	15.00
3 Brood sows, @ \$15.00	45.00
1 Reddish brindle cow, about 6 yrs, old	35.00
1 Black Horse	20.00
19 shoats @ \$3.00	57.00
1 Red cow	35.00
1 Jersey cow	35.00
3 Corn plows @ \$3.00	9.00
1 Wheat binder	25.00
1 Set harness	20.00
1 Set work harness	10.00
3 collars @ \$1.00	3.00
1 Drag harrow	5.00
1 Titan tractor, 10-20	25.00
15, ton hay @ \$3.50	52.50

to be sold on an Execution issued from the Court of Common Pleas of said County, in the action of The Claibourne Finance Company, Plaintiff against John W. Penhorwood et al., Defendant, do forthwith, after actual view of said goods, and chattels, make return and say that the same are of the real value in money \$799.50 Dollars.

Given under our hands this 18th. day of November 1931.

J.L. Hornbeck
Floyd C. Kerns

State of Ohio, Union County:

I hereby certify that the within Appraisers J.L. Hornbeck & Floyd C. Kerns are freeholders and residents of said County, and were duly summoned and sworn by me to appraise, the within described goods and chattels, this 18th. day of November 1931.

William Rausch.....Sheriff
By A.G.....Deputy

IN THE COURT OF COMMON PLEAS, UNION COUNTY, OHIO.

The Claibourne Finance Company,

Plaintiff,

-vs-

John E. Penhorwood,
L. Vesta Penhorwood,
and A. T. Coons.

No. 12996.

RELEASE OF JUDGMENT LIEN.



NTY

on Filed 19

Finance Co.

wood
wood

as receipt of the
payment in said

\$160.00

50.00

100.00

Aug. 1, 1931 on the

A. McAllister
Attorney for Plaintiff

IN THE COURT OF COMMON PLEAS, UNION COUNTY, OHIO.

The Claibourne Finance
Company,

Plaintiff,

No. 12996.

-vs-

John E. Penhorwood,
L. Vesta Penhorwood,
and A. T. Coons,

Defendants

RELEASE OF JUDGMENT LIEN.



For value received we hereby release and discharge from the lien of the judgment in the above entitled action the 94.63 acres of land in Survey #11346, York Township, Union County, Ohio, which stands in the name of A. T. Coons, and a more complete description of which is found in the deed to him recorded in Volume of Deeds #126, Page 453 of the Records of Deeds of Union County, Ohio,

Dated this 22nd day of December, 1932.

THE CLAIBOURNE FINANCE CO.

by

2 o'clock P.M.,
November 1931.

Tractor,
belonging
1 Double
planter,
Bay mare,
old blind,
w, about
O, \$57.00;
.00, \$9.00;
arness, \$10.00;
O-20 Tractor

by order of

...Sheriff
...Deputy

8.1932

release and discharge
from all of the
Penhorwood and
Penhorwood the Union County Ohio

The Claibourne Finance Co
per: R. C. West.

PROCEEDINGS

SHERIFF'S RETURN

Sheriff's Office, Union County,
November 18th. 1931.

Received this writ on the 16th day of November 1931 at 2 o'clock P.M., and pursuant to its command I levied on the 18th, day of November 1931, upon the following described goods and chattels, to-wit:

1 Advance-Rumley Grain Separator, \$150.00; 1 Frick Steam Engine-Tractor, 20 H.P. together with all belting attachments and appliances belonging to this threshing outfit, \$150.00; 1 Farm wagon & rack \$25.00; 1 Double Disc harrow, \$50.00; 1 walking breaking plow, \$1.00; 1 Corn planter, \$5.00; 1 Mowing machine \$5.00; 1 Farm wagon & rack \$2.00; 1 Bay mare, 11 yrs. old blind in one eye, \$20.00; 1 Roan mare, 10 yrs. old blind, \$15.00; 3 brood sows @ \$15.00, \$45.00; 1 Reddish brindle cow, about 6 yrs. old \$35.00; 1 Black horse, \$20.00; 19 Shoats, @ \$3.00, \$57.00; 1 Red cow, \$35.00; 1 Jersey cow, \$35.00; 3 corn plows, @ \$3.00, \$9.00; 1 Wheat binder, \$25.00; 1 Set harness, \$20.00; 1 Set work harness, \$10.00; 2 collars, @ \$10.00, \$3.00; 1 Drag harrow, \$5.00; 1 Titan 10-20 Tractor \$25.00; 15 Ton, hay @ \$3.50, \$52.50;

Total appraisement \$779.50

Sheriff's return

I hereby return this writ this 8th day of January 1932 by order of F.A. McEllister, Attorney for Plaintiff.
No money made.

8.50

William Rausch.....Sheriff
By A.G.....Deputy

Copy 18.1932

*For value received we hereby release and discharge
the lien of the within judgment from all of the
real estate of the defendants Joseph A. Penhorne and
L. Vest Penhorne in Union County Ohio*

*J. H. Blakemore Attorney to
for R. C. Peet*

EXECUTION DOCKET, UNION COUNTY

LANGHORN BROTHERS, WAPAKONETA, OHIO P-30197-4

COST BILL

Dolls. Cts. Dolls. Cts.

Att'ys for Plaintiff

Att'ys for Defendant

No. of Case 12/38

Petition Filed Nov 2 1931.

J. J. Watts

vs.

B. K. Jolliff

Wesley Elliott

Appraisal of Goods and Chattels

We, the undersigned disinterested freeholders and residents of Union County, and State of Ohio, having been duly summoned and sworn by William Rausch Sheriff of said County, impartially to appraise upon actual view, the following described goods and chattels, to-wit:

Property of Wesley Elliott

1 Bay horse	\$100.00	
1 Bay horse	100.00	
1 Mowing machine	5.00	
10 ton bean hay	30.00	
1 Set harness	10.00	
1 Corn plow	1.00	
1 Mud boat	1.00	
1 Roller	2.00	
1 Corn sheller	1.00	
400 bushels, corn	100.00	Total \$350.00

Property of B.K. Jolliff

1 Jersey cow	40.00	
1 Roan cow	40.00	
1 Red cow	35.00	
1 Mare & Colt	45.00	
1 Bay strip in face	10.00	
7 shoates	49.00	
1 Tractor	50.00	
2 riding corn cultivators	15.00	
Tractor gang	18.00	
1 Walking cultivator	1.00	
1 Corn planter	1.00	
1 Trailer	5.00	
1 Roller	3.00	
1 Mowing machine	5.00	
1 Mud boat	5.00	
1 Hog waterer	1.00	
1 Drag harrow	7.00	
1 Double shovel	.50	
1 Single shovel	.50	
1 Disc harrow	8.00	
1 Pump jack	2.50	
1 Breaking plow	1.00	
1 drag	.50	
1 Iron kettle	3.00	
1 Hay rake	1.00	
300 bushels corn	75.00	
1 Low wheeled wagon & rack	20.00	
2 sets of harness	8.00	
1 gilt, spotted	10.00	
10 Pigs	25.00	
1 Calf	8.00	
6 Tons clover	18.00	
1 Gas engine	5.00	
1 Buzz saw	5.00	

Total \$521.00

to be sold on an Execution issued from the Court of Common Pleas of said County, in the action of J.J. Watts Plaintiff, against B.K. Jolliff et al., Defendant, do forthwith, after actual view of said goods and chattels, make return and say that the same are of the real value in money of Eight Hundred Seventy-one Dollars.

Given under our hands this 3rd day of November 1931.

T.B. Collins
Floyd C. Kerns

State of Ohio, Union County:

I hereby certify that the within Appraisers T.B. Collins and Floyd C. Kerns are freeholders and residents of said County, and were duly summoned and sworn by me to appraise, the within described goods and chattels, this 3rd day of November 1931.

William Rausch.....Sheriff
By A.G.....Deputy

Rec
P.M., an
1931, up

1 Jersey
1 Roan c
1 Red co
1 Mare &
1 Bay st
7 Shoats
1 Tracto
2 Riding
Tractor
1 Walkin
1 Corn p
1 Traile
1 Roller
1 Mowing
1 Mud bo
1 Hog wa
1 Drag h
1 Double
1 Single
1 Disc h
1 Pump j
1 Breaki
1 Drag
1 Iron k
1 Hay re
300 bush
1 Low wh
2 sets h
1 Gilt,
10 Pigs
1 Calf
6 Tons c
1 Gas en
1 Buzz sa

I he
made witi
including
Balance
Plaintiff

\$8.96

PROCEEDINGS

on Filed Nov 2 1931

at

of
corn
upon

0

21.00
of said
ff et al.,
tels, make
ght

Floyd
uly sum-
chattels,

ff
ty

SHERIFF'S RETURN
 Sheriff's Office, Union County, Ohio
 November 3rd, 1931.

Received this writ on the 2nd day of November 1931, at 3 o'clock P.M., and pursuant to its command I levied on the 3rd day of November 1931, upon the following goods and chattels, to-wit:

Property of B.K. Jolliff

1 Jersey cow	40.00	
1 Roan cow	40.00	
1 Red cow	35.00	
1 Mare & colt	45.00	
1 Bay strip in face	10.00	
7 Shoats	49.00	
1 Tractor	50.00	
2 Riding corn cultivators	15.00	
Tractor gang	18.00	
1 Walking cultivator	1.00	
1 Corn planter	1.00	
1 Trailer	5.00	
1 Roller	3.00	
1 Mowing machine	5.00	
1 Mud boat	5.00	
1 Hog waterer	1.00	
1 Drag harrow	7.00	
1 Double shovel	.50	
1 Single shovel	.50	
1 Disc harrow	8.00	
1 Pump jack	2.50	
1 Breaking plow	1.00	
1 Drag	.50	
1 Iron kettle	3.00	
1 Hay rake	1.00	
300 bushels corn	75.00	
1 Low wheeled wagon & rack	20.00	
2 sets harness	8.00	
1 Gilt, spotted	10.00	
10 Pigs	25.00	
1 Calf	8.00	
6 Tons clover	18.00	
1 Gas engine	5.00	
1 Buzz saw	5.00	\$521.00

Sheriff's Return

I hereby return this writ this 28th day of November, 1931, Money made without sale of chattels, in the Amt. of \$165.76 Sheriff's Fees, including appraisers fees retained, \$8.96; Clerks fees, \$6.00 paid; Balance \$150.80. Judgment and Int, paid to C.A. Hoopes, Attorney for Plaintiff.

William RauschSheriff
 By A.G.....Deputy

\$8.96

EXECUTION DOCKET, UNION COUNTY

COMM

LANGHURST BROTHERS, WAPARONETA, OHIO P-30197-4

COST BILL

Dolls. Cts. Dolls. Cts.

Att'ys for Plaintiff

Att'ys for Defendant

No. of Case 13140

Petition Filed Nov 5 1931

J. F. Andrews and
N. Ahlfield
- vs -
N. W. Smith
Mrs. E. M. Smith

Appraisal of Goods and Chattels

We, the undersigned disinterested freeholders and residents of Union County, and State of Ohio, having been duly summoned and sworn by William Rausch Sheriff of said County, impartially to appraise upon actual view, the following described goods and chattels, to-wit:

One Holstein cow, 6 years old	\$35.00
One Guernsey heifer	15.00
One Jersey cow	25.00
One Chevrolet Automobile, 1927 Model	85.00
Two heifer calves @ \$10.00	20.00
One Holstein	15.00

to be sold on an Execution issued from the Court of Common Pleas of said County, in the action of J.F. Andrews et al. Plaintiff, against N.W. Smith et al. Defendant, do forthwith, after actual view of said goods and chattels make return and say that the same are of the real value in money of One Hundred Ninety five Dollars.

Given under our hands this 9th. day of November 1931.

Floyd C. Kerns
R.D. Stanley

State of Ohio, Union County:

I hereby certify that the within Appraisers Floyd C. Kerns and R.D. Stanley are freeholders and residents of said County, and were duly summoned and sworn by me to appraise, the within described goods and chattels this 9th. day of November 1931.

William Rausch.....Sheriff
By A.G.....Deputy

Received
and pursuant
upon the fo
One Holstei
One Guernse
One Jersey
One Chevrol
Two heifer
One Holstei
Total

I here
of Plaintiff

\$7.38

PROCEEDINGS

on Filed Nov 5 1931,

nd

Union
llian
iew,

said
Smith
chattels
One

R.D.
sum-
attels

riff
puty

SHERIFF'S RETURN

Sheriff's Office, Union County, Ohio
Nov. 9th. 1931.

Received this writ on the 8th day of November 1931, at 3 o'clock P.M.,
and pursuant to its command I levied on the 9th. day of November 1931,
upon the following goods and chattels to-wit:

One Holstein cow, 6 yrs. old	35.00
One Guernsey heifer	15.00
One Jersey cow	25.00
One Chevrolet Automobile, 1927 Model	85.00
Two heifer calves @ \$10.00	20.00
One Holstein	15.00
Total	\$195.00

Sheriff's Return

I hereby return this writ this 14th. day of December 1931 by order
of Plaintiff's Attorney, Milo L. Myers, No money made.

\$7.38

William Rausch.....Sheriff
By A.G.....Deputy

[Handwritten signature and scribbles]

EXECUTION DOCKET, UNION COUNTY

COMM

LANGHORST BROTHERS, WAPARONETA, OHIO F.30197-4

COST BILL

Dolls. Cts. Dolls. Cts.

Judg-

124 65

Att'ys for Plaintiff

Att'ys for Defendant

No. of Case 13098

Petition Filed

19

Sybarus and Ahern

- vs -

C. W. Mc Sully

Judgment & Costs having been paid in full this 15th day of July 1936 the judgment & Execution are hereby released.

Sybarus & Ahern
Hooper & Sanders Atty

Received
A.M., and
which to let
September,
Estate in t
situated in
being a par
Beginning a
stake being
marking the
Armstrong;
S. 77¹/₂ deg.
land; thenc
Skidmore's
Perkins's 1
140.3 poles
59.59 poles
Containing 58

I return
Plaintiff's

\$2.50

PROCEEDINGS

n Filed

19

rw

y.

having been
the day of July 1931
action are hereby

Porter & Porter
& Sanders Atty.

SHERIFF'S RETURN
Sheriff's Office, Union County, Ohio
Sept. 23rd, 1931.

Received this writ on the 23rd day of September 1931, at 10 o'clock
A.M., and pursuant to its command finding no goods and chattels upon
which to levy and make a part of this writ, I did on the 23rd, day of
September, 1931, make a Court House Levy upon the following described Real
Estate in the name of Carrol Wm. P. McCully as follows:
situated in the County of Union, State of Ohio and Township of York and
being a part of Virginia Military Survey No. 2832-
Beginning at an iron stake in the center of the Perkins Gravel Road, said
stake being S. 12 $\frac{1}{2}$ W. 31.32 poles from S.P. Blank's south-west corner and
marking the south-west corner to 27 $\frac{1}{2}$ acres set off to Beula Marie Perkins
Armstrong; thence with said Beula Marie Perkins Armstrong's south land line
S. 77 $\frac{1}{2}$ deg. 140.62 poles to an iron stake in the west line of G.F. Plotner's
land; thence with said G.F. Plotner's west line and the west line of Alva
Skidmore's land 11 $\frac{1}{2}$ deg. W. 59.59 poles to an iron stake corner to F.W.
Perkins's land; thence with said F.W. Perkins north line N. 77 $\frac{1}{2}$ deg. W.
140.3 poles to an iron stake in the center of said road N. 12 $\frac{1}{2}$ deg. E.
59.59 poles to the place of beginning.
Containing 52-1/2 Acres, be the same more or less.

Sheriff's Return
I return this writ this 10th, day of November, 1931, by order of
Plaintiff's Attorneys, Porter & Porter. No money made.

William Rausch.....Sheriff
By A.G.....Deputy

\$2.50

EXECUTION DOCKET, UNION COUNTY

COMM

LANGHORST BROTHERS, WAPARONETA, OHIO F-30197-4

COST BILL

Dolls. Cs. Dolls. Cs.

Att'ys for Plaintiff

Att'ys for Defendant

No. of Case 13120

Petition Filed Oct 14 1931

The Massey - Harris Company
-vs-
Wm A Kilbury.

Appraisal of Goods and Chattels

We, the undersigned disinterested freeholders and residents of County, and State of Ohio, having been duly summoned and sworn by William Rausch Sheriff of said County, impartially to appraise upon actual view, the following described goods and chattels, to-wit:

The one-half interest in the following

8 Gilts	appraised at	\$120.00
14 Fat hogs		140.00
20 shoats		60.00
24 Pigs		24.00
2 Heifers		24.00
1 Wagon		2.50
1 Model T. Ford Truck		5.00
1 Jersey bull		30.00
1 Set harness		5.00
2 Bay mares		180.00
30 Ton, hay and soy beans		75.00
1 Hart Tractor		150.00
1 Tractor plow		20.00
1 Two row cultivator		15.00
1 Manure spreader		10.00
1 Tractor Tandem Disc		30.00
1 Cultipacker		10.00

to be sold on an Execution issued from the Court of Common Pleas of said County, in the action of The Massey-Harris Company Plaintiff, against Wm. A. Kilbury Defendant, do forthwith, after actual view of said goods and chattels, make return and say that the one-half interest of the same are of the real value in money of \$450.25 Dollars.

Given under our hands this 18th. day of November 1931.

F.E. Moore
R. Ackerman

State of Ohio, Union County:

I hereby certify that the within Appraisers F.E. Moore and R. Ackerman are freeholders and residents of said County, and were duly summoned and sworn by me to appraise, the within described goods and chattels, this 18th. day of November 1931.

William Rausch.....Sheriff
By A. G.....Deputy

Received
A.M., and p
1931, upon
to-wit:
8 Gilts (ho
14 Flat hogs
20 shoats
24 Pigs
2 Heifers
1 Wagon
1 Model T. F
1 Jersey bul
1 Set harnes
2 Bay mares
30 tons hay
1 Hart Tract
1 Tractor pl
1 Two row cu
1 Manure spr
1 Tractor Ta
1 Cultipacker

I hereby
of Plaintiff

4.26

L. M.
BRAN

PROCEEDINGS

Filed Oct 14 1931

Massey Harris Company

ts of
by William
tual view, t

as of said
against Wm.
goods and
e same are

l R.
duly
s and

.Sheriff
..Deputy

SHERIFF'S RETURN

Sheriff's Office, Union County, Ohio
November 16th, 1931.

Received this writ on the 16th. day of November 1931, at 9 o'clock
A.M., and pursuant to its command I levied on the 16th, day of November
1931, upon the one-half interest in the following goods and chattels,

to-wit:

8 Gilts (hogs)-----	\$120.00
14 Flat hogs -----	140.00
20 Hogs -----	60.00
24 Pigs -----	24.00
2 Heifers -----	24.00
1 Wagon -----	2.50
1 Model T. Ford Truck -----	5.00
1 Jersey bull -----	30.00
1 Set harness -----	5.00
2 Bay mares -----	180.00
30 tons hay and soy beans -----	75.00
1 Hart Tractor -----	150.00
1 Tractor plow -----	20.00
1 Two row cultivator -----	15.00
1 Manure spreader -----	10.00
1 Tractor Tandem Disc -----	30.00
1 Cultipacker -----	10.00

Total -----\$900.50

Sheriff's Return

I hereby return this writ, this 14th, day of January 1932 by order
of Plaintiff's Attorney, Milo L. Myers. No money made.

4.26

William Rausch.....Sheriff
By A.G.....Deputy

The Massey-Harris Co.

INCORPORATED

Modern Farming Equipment

Columbus, Ohio

April 21, 1933



L. M. SWEENEY
BRANCH MANAGER

GENERAL OFFICES
RACINE, WIS.

FACTORIES
RACINE, WIS.
BATAVIA, N.Y.



The Clerk of Courts
Union County
Marysville, Ohio

Dear Sir:

On October 14, 1931, in case No. 13120, the Massey-Harris Company
obtained judgment against W. A. Kilbury.

We kindly ask that you cancel from your records, this judgment,
inasmuch as it has been satisfactorily settled in full.

Yours very truly,

THE MASSEY-HARRIS COMPANY

John De Haven
Credit & Collection Mgr.

EXECUTION DOCKET, UNION COUNTY

COMM

LAWHORST BROTHERS, WAPARONETA, OHIO F-30197.4

COST BILL

Dolls. Cts. Dolls. Cts.

Judg. 1904 35-

Att'ys for Plaintiff

Att'ys for Defendant

No. of Case 13149

Petition Filed Nov 14 1931.

D. P. Anderson Receiver of The First National Bank, Richwood O.

- vs -

R. L. Roberts

Appraisal of Goods and Chattels

We, the undersigned disinterested freeholders and residents of U County, and State of Ohio, having been duly summoned and sworn by William Rausch Sheriff of said County, impartially to appraise upon actual view, the following described goods and chattels, to-wit:

- 1 Remington Type writer \$10.00
- 1 Cash Register 3.00
- 1 Desk 7.00
- 1 Glass case 2.00
- 5 Chairs 3.00
- Merchandise in case 5.00
- 2 bumpers 2.00

to be sold on an Execution issued from the Court of Common Pleas of said County, in the action of D.P. Anderson, Receiver etc. Plaintiff, against R.L. Roberts Defendant, do forthwith, after actual view of said goods and chattels, make return and say that the same are of the real value in money of \$32.00 Dollars.

Given under our hands this 16th, day of November 1931.

F.E. Moore
R. Ackerman

State of Ohio, Union County:

I hereby certify that the within Appraisers F.E. Moore and R. Ackerman are freeholders and residents of said County, and were duly summoned and sworn by me to appraise, the within described goods and chattels, this 16th, day of November 1931.

William Rausch.....Sheriff
By A.C.....Deputy

PROCEEDINGS

SHERIFF'S RETURN

Sheriff's Office, Union County, Ohio
Nov. 16th, 1931.

Received this writ on the 16th, day of November 1931, at 10 o'clock
A.M., and pursuant to its command I levied on the 16th, day of November,
1931, upon the following goods and chattels, to-wit:

- 1 Remington Typewriter.....\$10.00
- 1 Cash Register..... 3.00
- 1 Desk 7.00
- 1 Glass Case 2.00
- 5 Chairs 3.00
- Merchandise in case 5.00
- 2 Bumpers 2.00

Total.....\$32.00

And on the 16th, day of November, 1931, I made a Court House Levy upon the
following described Real Estate, to-wit:
Situating in the Village of Richwood, County of Union and State of Ohio and
being the East one-half of In-Lot No. (127) one hundred and twenty seven
and all of In-Lot No. (128) one hundred twenty eight as recorded and
platted at the Union County Recorders office at Marysville, Ohio.

Sheriff's Return

The within named defendant, R.D. Roberts, having gone into Bankruptcy,
I return this writ, no money made.

5.86

William Rausch.....Sheriff
By A.G.....Deputy

Filed Nov 14 1931.

Receiver of The
Bank, Richwood O.

EXECUTION DOCKET, UNION COUNTY

COMM

LANGHURST BROTHERS, WAPARONETA, OHIO P.30197.4

COST BILL

Dolls. Cts. Dolls. Cts.

Judg: 135-28

Att'ys for Plaintiff
Att'ys for Defendant

No. of Case 13156

Petition Filed Nov 24 1931

L.P. Anderson Receiver of The
First National Bank Richmond O.

- vs -

John W. Rider.

Appraisal of Goods and Chattels

We, the undersigned disinterested freeholders and residents of
County, and State of Ohio, having been duly summoned and sworn by William
Rausch Sheriff of said County, impartially to appraise upon actual view,
the following described goods and chattels, to-wit:

1 Red milch cow	\$30.00
7 Holstein milch cows	245.00
9 Jersey " "	315.00
1 Guernsey " "	35.00
1 Holstein bull	25.00
3 " calves	10.00
1 Gray mare	50.00
1 Bay " "	10.00
1 Sorrel mare	50.00
1 Black mare	50.00
1 Sow with 7 pigs	30.00
1 Sow	15.00
1 Sow with 5 pigs	25.00
1 corn plow	5.00
1 Iron wheel wagon with bed	10.00
1 Wagon with rack	25.00
1 Hand corn sheller	2.00
1 Manure spreader	30.00
1 Drag Harrow	2.00
1 Feed grinder	15.00
1 Tractor plow	15.00
1 Mowing machine	40.00
1 Two row corn plow	40.00
1 Superior grain drill	35.00
1 Tractor disc	50.00
1 Sled corn cutter	1.50
1 John Deere corn planter	40.00
1 " " wheat binder	75.00
25 ton, alfalfa hay @ \$8.00	200.00
1000 bushels corn @ .25	250.00

to be sold on an Execution issued from the Court of Common Pleas of said
County, in the action of L.P. Anderson, Receiver Plaintiff, against John
W. Rider et.al., Defendant, do forthwith, after actual view of said goods
and chattels, make return and say that the same are of the real value
in money of \$1725.50 Dollars.

Given under our hands this 25th. day of November 1931.

John L. Sellers
John L. Lash

State of Ohio, Union County:

I hereby certify that the within Appraisers John L. Sellers & John
L. Lash are freeholders and residents of said County, and were duly sum-
moned and sworn by me to appraise, the within described goods and chattels,
this 25th. day of November 1931.

William Rausch.....Sheriff
By A.G.....Deputy

The
Common P
to the l

PROCEEDINGS

SHERIFF'S RETURN

Sheriff's Office, Union County, Ohio
Nove. 25th, 1931.

Received this writ on the 24th. day of November 1931, at 2 o'clock P.M., and pursuant to its command I levied on the 25th. day of November 1931, upon the following goods and chattels, to-wit:

1 Red milch cow-----	\$30.00
7 Holstein milch cows-----	245.00
9 Jersey milch cows-----	315.00
1 Guernsey milch cow-----	35.00
1 Holstein bull-----	25.00
4 " calves-----	10.00
1 Gray mare-----	50.00
1 Bay mare-----	10.00
1 Sorrel mare-----	50.00
1 Black mare-----	50.00
1 Sow with 7 pigs-----	30.00
1 Sow-----	15.00
1 Sow with 5 pigs-----	25.00
1 Corn plow-----	55.00
1 Iron wheel wagon with bed-----	10.00
1 Wagon with rack-----	25.00
1 Hand corn sheller-----	2.00
1 Manure spreader-----	30.00
1 Drag harrow-----	2.00
1 Feed grinder-----	15.00
1 Tractor plow-----	15.00
1 Mowing machine-----	40.00
12 Row corn plow-----	40.00
1 Superior grain drill-----	35.00
1 Tractor disc-----	50.00
1 Sled corn cutter-----	1.50
1 John Deere corn planter-----	40.00
1 " " wheat binder-----	75.00
25 Ton alfalfa hay @ \$8.00-----	200.00
1000 bushels, corn @ .25-----	250.00

Total.....\$1725.50

And on the 25th day of November, I made a Court House Levy upon an undivided one-half of the following Real Estate situated in County of Union, in the State of Ohio, and in the Township of Claibourne and being part of Surveys No. 7008 and 6211 and bounded and described as follows: Commencing at a stake in the center of the Marysville and Marion State Road and in the northerly line to said Survey no. 6211; thence with said Survey line S. 77° 30' W. 160.78 poles to a stone Northwest corner to said Survey no. 6211; thence with the Westerly line to said Survey No. 6211 S. 17° 45' E. 51.63 poles to a stone, corner to lands of C.W. and S. Patterson; thence with northerly line of said Patterson's land n. 75° 30' E. 150.06 poles to a stake in the center of the Wills' John Gravel Road; thence with the center of said Road N. 37° W. 28.30 poles to a stake in the center of the Marysville and Marion State Road; thence with the center of said Marysville and Marion State Road N. 29° 45' E. 26.84 poles to the place of beginning, also the following described tract; Commencing at a stone, south west corner to the lands of Forest W. Smith's land and in the south line of Survey no. 7008; thence with said Survey Line S. 77° W. 149.72 poles to a stone south west corner to Lot no. 25 of the Division of said Survey; thence with the west line of said Lot and the East line of Port's land n. 13° W. 138.90 poles to a stone; thence North 74° 20' E. 152.56 poles to a stake; thence S. 12° E. 147.53 poles to the place of beginning, (passing the north west corner of said Forest W. Smith's land at 98.63 poles); Containing in all One Hundred and seventy-five and eight hundredths (44.88) acres, in Leesburg Twosnhip and One Hundred and thirty and ninety hundredths (130.90) acres in Claibourne Township.

Sheriff's Return

The within named defendant, John W. Rider, having gone into bankruptcy, I return this writ, no money made.

4.82

William Rausch.....Sheriff
By A.G.....Deputy

March 28, 1932.

The above judgment hereby released by process of case # 13151
Common Pleas Court Union Co-OHio, in so far as it pertains
to the lands herein described. Floyd C. Kems Clerk. m.k.

NTY

n Filed Nov 24 1931

ewis of The
nk Richmond Q.

f
William
view,

f said
t John
id goods
alue

John
y sum-
chattels,

iff
outy

EXECUTION DOCKET, UNION COUNTY

COMM

LANGHORST BROTHERS, WAPARONETA, OHIO P.30197.4

COST BILL

Dolls. Cs. Dolls. Cs.

Att'ys for Plaintiff

Att'ys for Defendant

No. of Case 12155

Petition Filed Nov 24 1931

H.P. Anderson Receiver of The
First National Bank Richwood O.

-vs-

John W. Rider
Pauline Rider

Appraisal of Goods and chattels

We, the undersigned disinterested freeholders and residents of
County, and State of Ohio, having been duly summoned and sworn by William
Rausch Sheriff of said County, impartial to appraise upon actual view,
the following described goods and chattels, to-wit:

1 Red milch cow	\$30.00
7 Holstein milch cows	245.00
9 Jersey " "	315.00
1 Guernsey " "	35.00
1 Holstein bull	25.00
4 " calves	10.00
1 Gray mare	50.00
1 Bay "	10.00
1 Sorrel mare	50.00
1 Black mare	50.00
1 Sow with 7 pigs	30.00
1 Sow	15.00
1 Sow with 5 pigs	25.00
1 Corn plow	5.00
1 Iron wheel wagon with bed	10.00
1 Wagon with rack	25.00
1 Hand corn sheller	2.00
1 Manure spreader	30.00
1 Drag harrow	2.00
1 Feed grinder	15.00
1 Tractor plow	15.00
1 Mowing machine	40.00
1 Two row corn plow	40.00
1 Superior grain drill	35.00
1 Tractor disc	50.00
1 Sled corn cutter	1.50
1 John Deere corn planter	40.00
1 " " wheat binder	75.00
25 tons alfalfa hay @ \$8.00	200.00
1000 bushels corn @ .25	250.00

to be sold on an Execution issued from the Court of Common Pleas of said
County, in the action of D.P. Anderson, Receiver Plaintiff, against John
W. Rider Defendant, do forthwith, after actual view of said goods and
chattels, make return and says that the same are of the real value in
money of \$1725.50 Dollars.

Given under our hands this 25th. day of November 1931.

John L. Sellers
John L. Lash

State of Ohio, Union County:

I hereby certify that the within Appraisers John L. Sellers & John L.
Lechare are freeholders and residents of said County, and were duly summoned
and sworn by me to appraise the within described goods and chattels, this
25th. day of November 1931.

William Rausch.....Sheriff
By A.G.....Deputy

P.M.
1931
1 Re
7 Ho
9 Je
1 Cu
1 Ho
4
1 G
1 Bay
1 So
1 Bla
1 Sow
1 Sow
1 Sow
1 Co
1 Iro
1 Wag
1 Har
1 Van
1 Dra
1 Fee
1 Tre
1 Mow
12 Tw
1 Sup
1 Tra
; Sle
1 Joh
1 "
25 To
1000

And o
undiv
Union
part
Comme
Road
said
to sa
No. 63
and S
75° 30
Grave
a stal
the ce
poles
Commer
land a
Line S
of the
the Es
North
the pl
Smith
and se
eight
and th

T
gone i

4.82

March 28.
Case # 13

PROCEEDINGS

SHERIFF'S RETURN

Sheriff's Office, Union County, Ohio
Nove. 25th. 1931.

Received this writ on the 24th. day of November 1931, at 2 o'clock P.M., and pursuant to its command I levied on the 25th day of November 1931, upon the following described goods and chattels, to-wit:

1 Red milch cow	-----	\$30.00
7 Holstein milch cows	-----	245.00
9 Jersey milch cows	-----	315.00
1 Guernsey milch cow	-----	35.00
1 Holstein bull	-----	25.00
4 " calves	-----	10.00
1 Gray mare	-----	50.00
1 Bay mare	-----	10.00
1 Sorrel mare	-----	50.00
1 Black mare	-----	50.00
1 Sow with 7 pigs	-----	30.00
1 Sow	-----	15.00
1 Sow with 5 pigs	-----	25.00
1 Corn plow	-----	5.00
1 Iron wheel wagon with bed	-----	10.00
1 Wagon with rack	-----	25.00
1 Hand corn sheller	-----	2.00
1 Manure spreader	-----	30.00
1 Drag harrow	-----	2.00
1 Feed grinder	-----	15.00
1 Tractor plow	-----	15.00
1 Mowing machine	-----	40.00
12 Two corn plow	-----	40.00
1 Superior grain drill	-----	35.00
1 Tractor disc	-----	50.00
; Sled corn cutter	-----	1.50
1 John Deere corn planter	-----	40.00
1 " " wheat binder	-----	75.00
25 Ton, alfalfa hay @ \$8.00	-----	200.00
1000 bushels, corn @ .25	-----	250.00

Total.....\$1725.50

And on the 25th. day of November, 1931, I made a Court House Levy upon an undivided one-half of the following Real Estate situated in County of Union, in the State of Ohio, and in the Township of Claibourne and being part of Surveys No. 7008 and 6211 and bounded and described as follows: Commencing at a stake in the center of the Marysville and Marion State Road and in the northerly line to said Survey No. 6211; thence with said Survey line S. 77° 30' W. 160.78 poles to a stone Northwest corner to said Survey No. 6211; thence with the Westerly line to said Survey No. 6211 S. 17° 45' E. 51.63 poles to a stone, corner to lands of C.W. and S. Patterson; thence with northerly line of said Patterson's land N. 75° 30' W. 150.06 poles to a stake in the center of the Wills' John Gravel Road; thence with the center of said Road N. 37° W. 28.30 poles to a stake in the center of the Marysville and Marion State Road; thence with the center of said Marysville and Marion State Road N. 29° 45' E. 26.84 poles to the place of beginning, - also the following described tract; Commencing at a stone, southwest corner to the lands of Forest W. Smith's land and in the south line of Survey No. 7008; thence with said Survey Line S. 77° W. 149.72 poles to a stone south west corner to Lot No. 25 of the Division of said Survey; thence with the west line of said Lot and the East line of Port's land N. 13° W. 138.90 poles to a stone; thence North 74° 20' E. 152.56 poles to a stake; thence S. 12° E. 147.53 poles to the place of beginning, (passing the north west corner of said Forest W. Smith's land 98.63 poles); Containing in all One Hundred and seventy-five and seventy-eight hundredths (175.78) acres, being forty-four and eighty-eight hundredths (44.88) acres, in Leesburg Township and One Hundred and thirty and ninety hundredths (130.90) acres in Claibourne Township.

Sheriff's Return

The within named defendants, John W. Rider and Pauline Rider having gone into Bankruptcy, I return this writ, no money made.

William Rausch.....Sheriff
By A.G.....Deputy

4.82

March 28-1932- The above judgment hereby released by process of case #13151 in so far as it pertains to lands herein described.
Floyd C. Kerns Clerk - M.K.

Filed Nov 24 1931

Bank Richmond &

William
view,

f said
t John
and
in

John L..
armoned
s, this

eriff
eputy

EXECUTION DOCKET, UNION COUNTY

LAGHORBZ BROTHERS, WAPARONETA, OHIO P.30197-4

COST BILL

Dolls. Cts. Dolls. Cts.

Att'ys for Plaintiff

Att'ys for Defendant

No. of Case 13144

Petition Filed Nov 9 1931.

E. C. Niol and J. K. Schindler
doing business as Farmers Feed
and Implement Company.

- vs. -

Wm. Morgridge.

Received
A.M., and p
1931, upon
within name
1 pair of b
1 internati
Writ Re

\$5.50

PROCEEDINGS

on Filed Nov 9 1931.

C. Schidner
Carmes Feed
Company

SHERIFF'S RETURN

Sheriff's Office, Madison County, Ohio
January 2, 1932

Received this writ on the 10th day of November 1931, at (9) o'clock
A.M., and pursuant to its command I levied on the 12th day of November
1931, upon the following described goods and chattels belonging to the
within named defendant Wm. Worgridge to-wit:
1 pair of black geldings; 1 pair 3 year old mares; 2 two year old mares;
1 international binder;

Writ Returned Money made (\$252.75)

\$5.50

J.A. Maxwell, Sheriff
By E.L. Maxwell, Deputy

EXECUTION DOCKET, UNION COUNTY

COMM

LANGHORST BROTHERS, WAPARONETA, OHIO P.30197-4

COST BILL

Dolls. Cts. Dolls. Cts.

Judg

2149 58

Att'ys for Plaintiff

Att'ys for Defendant

No. of Case 1317

Petition Filed Dec 3 1931

D.P. Anderson Receiver of the First National Bank Richwood O.

- vs -

B.L. Chapman and Martha J. Chapman

Appraisal of Goods and Chattels

We, the undersigned disinterested freeholders and residents of Union County, and State of Ohio, having been duly summoned and sworn by William Rausch Sheriff of said County, impartially to appraise upon actual view, the following described goods and chattels, to-wit:

Table listing items and their values: 1 Jersey calf \$10.00, 1 Dark Jersey cow, 3yrs. old 40.00, 3 Yellow cows, 5yrs. 4yrs. & 5yrs. 120.00, 1 Bay horse, 12yrs. 50.00, 1 Balck horse, 15yrs. 40.00, Set harness 25.00, Wagon 40.00, 1 Gray mare, 11yrs. old 50.00, 1 Balck horse, 16yrs. old 30.00, 1 Sorrel horse, 16yrs. old blind 10.00, Set of harness, collars etc. 15.00, 1 Gray mare, 11yrs. old 50.00, 10 Red sows @ \$15.00 150.00, 1 Black boar 20.00, 7 small red pigs @ \$3.00 each 21.00, 55 ewes @ " " 165.00, 1 Buck 8.00, 700 bu. corn @ .28 196.00, 500 shocks, corn 250.00, 20 ton, hay, 18 alfalfa & 2 timothy 130.00, 100 bu. soy beans 30.00, 1 Double disc 20.00, Manure spreader 5.00, Wheat binder 20.00, 1-2 row John Deere corn plow 20.00, Corn binder 10.00, Mowing machine 5.00, 1 Gang plow 5.00, 1 Hay loader 10.00, 1 Riding breaking plow 10.00, 1 Cultipacker 10.00, 1 Harrow 1.00, 2 Hog fountains 15.00, 1 Hog house on runners 30.00, 2 corn plows 15.00, 1 Water tank 3.00, 1 Wheat drill 40.00, 1 Mowing machine 3.00, 1 Corn planter 2.00, 1 circle saw 1.00, 1 Ford 2 door Sedan 25.00, 1 Brooder house 40.00, 70 chickens 35.00, 1 Chicken feeder 1.00

to be sold on an Execution issued from the Court of Common Pleas of said County, in the action of D.P. Anderson, Receiver Plaintiff, against B.L. Chapman Defendant, do forthwith, after actual view of said goods and chattels, make return and say that the same are of the real value in money of \$1776.00 Dollars.

Given under our hands this 5th. day of December 1931.

John L. Sellers
John L. Lash

State of Ohio, Union County:

I hereby certify that the within Appraisers John L. Sellers and John L. Lash are freeholders and residents of said County, and were duly summoned and sworn by me to appraise, the within described goods and chattels, this 5th. day of December 1931.

William Rausch.....Sheriff
By A.G.....Deputy

P.M.,
levie
1 Jer
1 Dar
3 Ye
1 Bay
1 Bla
Set r
Wagon
1 Gre
1 Bla
; So
Set
1 Gre
10 R
1 Bla
7 sma
55 E
1 Bu
700
500
20 t
100
1 Lo
Manu
Whea
1-Tw
Corn
Mowin
1 Ga
1 Ha
1 Ri
1 Cu
1 Ha
2 Ho
1 "
2 co
1 wa
1 Wh
1 Mo
1 Co
1 C
Fero
Broo
70
1 C

And
the

Real
in t

U.S.
the

East
elm;
in t
ston
ginn
off
date
leav
Thir

84°
the
long
said
21-4
trac
7° W
said
tain
Exce
Nort
deed

poss
that

7.56

SHERIFF'S RETURN PROCEEDINGS

Sheriff's Office, Union County, Ohio
Dec. 4th. 1931.

Received this writ on the 3rd. day of December 1931, at 3 o'clock P.M., and pursuant to its command on the 5th. day of December 1931, I levied upon the following goods and chattels, to-wit:

1 Jersey calf	\$10.00
1 Dark Jersey cow 3 years old	40.00
3 Yellow " cows 5 yrs., 4 yrs. & 5yrs.	120.00
1 Bay horse, 12 yrs. old	50.00
1 Black horse, 15 " "	40.00
Set harness	25.00
Wagon	40.00
1 Gray mare, 11 yrs. old	50.00
1 Black " 16 " "	30.00
; Sorrel " 16 " " blind	10.00
Set of harness, collars, etc.	15.00
1 Gray mare, 11 yrs. old	50.00
10 Red sows @ \$15.00	150.00
1 Black boar	20.00
7 small red pigs @ \$3.00	21.00
55 Ewes @ \$3.00	165.00
1 Buck	8.00
700 bu. corn @ .28	196.00
500 shocks, corn	250.00
20 ton hay, 18 alfalfa, 2 timothy	130.00
100 bus. soy beans	30.00
1 Double disc	20.00
Manure spreader	5.00
Wheat binder	20.00
1-Two row John Deere corn plow	20.00
Corn binder	10.00
Mowing machine	5.00
1 Gang plow	5.00
1 Hay loader	10.00
1 Riding breaking plow	10.00
1 Multipacker	10.00
1 Harrow	1.00
2 Hog fontains	15.00
1 " house on runners -	30.00
2 corn plows	15.00
1 water tank	3.00
1 Wheat drill	40.00
1 Mowing machine	3.00
1 Corn planter	3.00
1 Circle saw	1.00
Ford Two door sedan	25.00
Brooder house	40.00
70 chickens	35.00
1 Chicken feeder	1.00

Total\$ 1776.00

And also on the 5th day of December 1931, I made a Court House Levy upon the following described Real Estate, to-wit:

In the name of Blanchard L. and Martha Chapman

Real Estate, Situated in the County, of Union, in the State of Ohio, and in the Township of Jackson and bounded and described as follows:

Being the following premises in Survey No. 9901 and 10780 of the U.S. Military lands and being Sixty (60) acres off of the South side of the land described as follows:

Second Tract:

Beginning at the Northeast corner of said Survey; thence S. 10 1/4° East with the Survey line 92 and 32/100 poles to a stake witness small elm; thence S. 80° 35' W. 173-1/3 poles to a stake witness large Beech in the West line of the Parrot land; thence N. 10 1/4° W. 92.32 poles to a stone in the Survey line; thence N. 80° 30' E. 173-1/3 poles to the beginning, Containing 100 acres, more or less, excepting therefrom 50 Acres off of the West side conveyed to Nancy White by deed from Albert R. White dated July 12, 1879 and recorded in Vol. 18 of law Record at page 132; leaving the contents of the tract of land hereby conveyed (50) fifty acres.

Third Tract:

Beginning at a stone and tile in the north line of said Survey and N. 84° E. 65.80 poles from a stone on said Survey line and at an angle in the Township Road; thence with the West line of C.S. Cheney's land prolonged S. 7° E. 92-40/100 poles to a stone and the tile in the center of said Township Road; thence with the center of said road N. 84° E. 21-40/100 poles to a stone and tile at a southwest corner of a 50 acre tract of said Cheney's land; thence with the West line of said tract N. 7° W. 92.40 poles to a stone and tile in said Survey line; thence with the said Survey line S. 84° W. 21-40/100 poles to the place of beginning, Containing twelve and thirty hundredths (12.30) acres, more or less. Excepting therefrom two and thirty hundredths (2.30) acres off of the North side of the above two descriptions which is not conveyed in this deed, the land conveyed being sixty (60) acres, more or less.

Sheriff's Return

I return this writ unsatisfied this 13th. day of Jan. 1932, as it is possible to levy upon the property of the Judgment Debtors for the reason that all of their property is in the hands of a Receiver.

William Rausch.....Sheriff
By A.G.....Deputy

This 14th day of December 1932, the lien of the within judgment is hereby released insofar as the same affects the real estate in question. By process of case # 13357 see Journal 31 pg 241 F. Lloyd C. Kimo Clerk. M. R.

NTY

on Filed Dec 3 1931

Receiver of the Bank Richmond

and Martha J. Chapman

Union William Lew,

said B.L. d n

and John L. Ammoned s, this

eriff eputy

PROCEEDINGS
SHERIFF'S RETURN

Sheriff's Office, Union County, Ohio
Dec. 4th, 1931.

Received this writ on the 3rd day of December 1931, at 3 o'clock P.M., and pursuant to its command I levied on the 5th, day of December 1931, upon the following described goods and chattels, to-wit:

1 Jersey calf	\$ 10.00
1 Dark Jersey cow 3 yrs old	40.00
3 Yellow " cows, 5 yrs., 4 yrs & 5 yrs.	120.00
1 Bay horse, 12 yrs. old	50.00
1 Black horse, 15" "	40.00
Set harness	25.00
Wagon	40.00
1 Gray mare, 11 yrs. old	50.00
1 Black " 16 "	30.00
1 Sorrel " 16 " blind	10.00
Set of harness, collars, etc.	15.00
1 Gray mare, 11 yrs. old	50.00
10 Red sows @ \$15.00	150.00
1 Black boar	20.00
7 small red pigs, @ \$3.00	21.00
55 ewes @ 3.00	165.00
1 Buck	8.00
700 bu. corn @ .28	196.00
500 shocks, corn	250.00
20 ton hay, 18 alfalfa, 2 timothy-	130.00
100 bus. soy beans	30.00
1 Double disc	20.00
Manure spreader	5.00
Wheat binder	20.00
1-Two row John Deere corn plow	20.00
Corn binder	10.00
Mowing machine	5.00
1 Gang plow	5.00
1 Hay loader	10.00
1 Riding breaking plow	10.00
1 ultipacker	10.00
1 Harrow	1.00
2 Hog fontains	15.00
1 " house on runners	30.00
2 Corn plows	15.00
1 Water tank	3.00
1 Wheat drill	40.00
1 Mowing machine	3.00
1 Corn planter	2.00
1 Circle saw	1.00
Ford Two door Sedan	25.00
Brooder house	40.00
70 Chickens	35.00
1 Chicken feeder	1.00

Total.....\$1776.00

And also on the 5th day of December, 1931, I made a Court House Levy upon the following described Real Estate, to-wit:

In the name of Elancharde L. and Martha Chapman

Real Estate, situated in the County of Union, in the State of Ohio, and in the Township of Jackson and bounded and described as follows:

Being the following premises in Survey No. 9901 and 10780 of the U.S. Military lands and being Sixty (60) acres off of the South side of the land described as follows:

Second Tract:

Beginning at the Northeast corner of said Survey; thence S. 10 1/4° East with the Survey line 92 and 32/100 poles to a stake witness small elm; thence S. 80° 35' W. 173-1/3 poles to a stake witness large Beech in the West line of the Parrot land; thence N. 10 1/4° W. 92.32 poles to a stone in the Survey line; thence N. 80° 30' E. 173-1/3 poles to the beginning, containing 100 acres, more or less, excepting therefrom 50 Acres off of the West side conveyed to Nancy White by deed from Albert R. White dated July 12, 1879 and recorded in Vol. 18 of law Record at page 132; leaving the contents of the tract of land hereby conveyed (50) fifty acres.

This Tract;

Beginning at a stone and tile in the North line of said Survey and N. 84° E. 65.80 poles from a stone on said Survey line and at an angle in the Township Road; thence with the West line of C.S. Cheney's land prolonged S. 7° E. 92-40/100 poles to a stone and the tile in the center of said Township Road; thence with the center of said road N. 84° E. 21-40/100 poles to a stone and tile at a southwest corner of a 50 acre tract of said Cheney's land; thence with the West line of said tract N. 7° W. 92.40 poles to a stone and tile in said Survey line; thence with the said Survey line S. 84° W. 21-40/100 poles to the place of beginning, containing twelve and thirty hundredths (12.30) acres, more or less. Excepting therefrom two and thirty hundredths (2.30) acres off of the North side of the above two descriptions which is not conveyed in this deed, the land conveyed being sixty (60) acres, more or less.

Sheriff's Return

I return this writ unsatisfied this 13th. day of January 1932, as it is impossible to levy upon the Judgment Debtor for the reason that all of his property is in the hands of a Receiver.

William Rausch.....Sheriff
By A. C.

*This 14th day of December 1932, the lien of the within judgment is hereby released insofar as the same affects the real estate in question. By process of case # 13357 - see journal 31 pg 241
Floyd E. Kernal Clerk
M. B.*

NTY

Filed Dec 3 1931

Wm of the First
wood Ohio

William
Lew, the

said
B.L.

nd

n

John L.
summoned
ls, this

eriff
eputy

EXECUTION DOCKET, UNION COUNTY

COMM

LANGHORN BROTHERS, WAPARONETA, OHIO P-30197-4

COST BILL

Dolls. Cts. Dolls. Cts.

Judg

388 97

Att'ys for Plaintiff

Att'ys for Defendant

No. of Case *12170*

Petition Filed *Dec 2 1931*

The Claibourne Finance Company

- vs -

Luther Laughrey.

Appraisal of Goods and Chattels

We, the undersigned disinterested freeholders and residents of County, and State of Ohio, having been duly summoned and sworn by William Rausch Sheriff of said County, impartially to appraise upon actual view, the following described goods and chattels, to-wit:

Two calves	\$15.00
4 Heifers	60.00
15 Ton, hay	45.00
35 small pigs	40.00
1 Fordson Tractor	50.00
Tractor plow	25.00
1 Guernsey cow	30.00
1 Brown Swiss cow	40.00
1 Dark Jersey cow	35.00
1 Black cow	40.00
1 Red cow	35.00
1 Dark Jersey cow	40.00
1 Two yr. old red heifer	35.00
1 Red cow	35.00
1 Manure spreader	45.00
12- 175 lb. hogs	84.00
1 Heifer calf	5.00
1 Side delivery hay rake	5.00
1 Corn sheller	1.00
1 Feed grinder	2.00
Miscellaneous tools	10.00
1 Walking breaking plow	1.00
250 bushels barley	75.00
1 Drag harrow	15.00
1 Wagon	5.00
10 lamb	30.00
Following chattels on Mothers farm	
1 field standing beans	10.00
1 Rotary hoe	35.00
1 Two row corn plow	20.00
1 John Deere grain binder	40.00
1 Grain drill	5.00
1 Champaign mower	5.00
1 Bay horse	10.00

to be sold on an Execution issued from the Court of Common Pleas of said County, in the action of The Claibourne Finance Company Plaintiff, against Luther Laughrey Defendant, do forthwith, after actual view of said goods and chattels, make return and say that the same are of the real value in money of \$928.00 Dollars.

Given under our hands this 2nd day of December 1931.

N.S. Barnett
Floyd C. Kerns

State of Ohio, Union County:

I hereby certify that the within Appraisers N.S. Barnett & Floyd C. Kerns are freeholders and residents of said County, and were duly summoned and sworn by me to appraise, the within described goods and chattels, this 2nd. day of December 1931.

William Rausch.....Sheriff
By A.G.....Deputy

A.M.
1931
Two
4 he
15 T
35 s
1 Fo
Trac
1 Gu
1 Br
1 Da
1 Bl
1 Re
1 Da
1 Tw
1 Re
34 D
1 Mar
12-
1 He
1 Si
1 Co
1 Fe
Visce
1 Wal
250 b
1 Dra
1 Wag
10 la
Foll
farm
1 fie
1 Rot
1 Two
1 Joh
1 Gra
1 Char
1 Bay

I
the re
hands
5.38

PROCEEDINGS

Filed Dec 2 1931

Insurance Company

of William view

f said against goods value in

oyd C. amoned s,

r y

SHERIFF'S RETURN
Sheriff's office, Union County, Ohio.
Dec. 2nd. 1931.

Received this writ on the 2nd day of December 1931, at 10 o'clock A.M., and pursuant to its command I levied on the 2nd day of December 1931, upon the following goods and chattels, to-wit:

Two calves	
4 heifers	\$15.00
15 Ton. hay	60.00
35 small pigs	45.00
1 Fordson Tractor	40.00
Tractor plow	50.00
1 Guernsey cow	25.00
1 Brown Swiss cow	30.00
1 Dark Jersey cow	40.00
1 Black cow	35.00
1 Red cow	40.00
1 Dark Jersey cow	35.00
1 Two yr. old red heifer	40.00
1 Red cow	35.00
34 Delaine Ewes & Lambs	
1 Manures spreader	45.00
12- 175 lb. hogs	84.00
1 Heifer calf	5.00
1 Side delivery hay rake	6.00
1 Corn sheller	1.00
1 Feed grinder	2.00
Miscellaneous tools	10.00
1 Walking breaking plow	1.00
250 bushels barley	75.00
1 Drag harrow	15.00
1 Wagon	5.00
10 lambs	30.00
Following chattels on Mothers farm	
1 field standing beans	10.00
1 Rotary hoe	35.00
1 Two row corn plow	20.00
1 John Deere grain binder	40.00
1 Granin drill	5.00
1 Champion mower	5.00
1 Bay horse	10.00

\$928.00

I return this writ unsatisfied this 2nd. day of February 1932, for the reason that all of the property of the Judgment Debtor is in the hands of a Receiver.

5.38

William Rausch....Sheriff
By A.G.....Deputy

EXECUTION DOCKET, UNION COUNTY

COMM

LANGHORST BROTHERS, WAPARONETA, OHIO F-30197-4

COST BILL

Doll. Cts. Doll. Cts.

Judg

62 / 82

Att'ys for Plaintiff

Att'ys for Defendant

No. of Case /3178

Petition Filed Dec 5 19 21

L. P. Anderson Receiver of The
First National Bank Richwood

- vs -

Mrs Elizabeth K. M^{rs} Coy.

A
u
K
C
L
F
p
t
b
C
b
l

\$2.6

P.M.
1931
Undi
Real
Coun
Trac
of s
and
Also
and
half
acre
Fish
(See
Exce
Wort
to
of
3.00

PROCEEDINGS

Filed Dec 5 1931

Receiver of The
Bank Richwood

McCoy

SHERIFF'S RETURN

Sheriff's Office, Marion County, Ohio.
Jan. 7th. 1932.

Received this writ on the 30th. day of December 1931, at 8:30 o'clock A.M., and pursuant to its command I levied on the 7th day of January 1932, upon the following described real estate, standing in the name of Elizabeth K. McCoy, recorded in Vol. 178, page 53 of the Deed Records of Marion County, Ohio, to-wit:

Situated in the County of Marion, State of Ohio and in the Village of Larue and bounded and described as follows;

Being the south one-half of Lot No. Seven (7), in William Larue's First Addition to the Village of LaRue, Ohio, as shown on the recorded plat thereof, in Plat Book #1, page 88 of Marion County, Ohio, and being the same premises conveyed by George Meek and wife Sarah, to J. Melvin, by deed recorded in Vol. 63, page 216, of record of Deeds of Marion County, Ohio, being 62.205 feet wide and 350 feet deep and later conveyed by William L. Brudge and wife to Jessie Clouse by deed recorded in Vol. 143, page 46, Deed Records of Marion County, Ohio.

\$2.66

Charles C. Fye
Sheriff of Marion County, Ohio.

SHERIFF'S RETURN

Sheriff's Office, Union County, Ohio.
Dec. 16th, 1931.

Received this writ on the 15th. day of December 1931, at 2 o'clock P.M., and pursuant to its command I levied on the 16th, day of December 1931, upon the

Undivided interest to Elizabeth K. McCoy in the following described Real Estate, in the name of L.J. McCoy, Situated in the State of Ohio, County, of Union, and in the Village of Richwood:

Tract no. 1:

Being In-Lot numbers and 107 and 108 as designated in the Plat of said Village of Richwood, fronting two poles each on Franklin Street and extending eight poles to Fulton alley.
Also Real Estate,

Situated in the Township of Claibourne, County of Union, and State of Ohio and a part of Survey No. 7008 and being the North half of Lot No. 8 of the sub-division of said Survey and containing 50 acres more or less, and being the same premises conveyed by George O. Fisher to Joshua P. Marriott by deed dated March 29th, 1925 (See Vol. 91 Page 374 Record of Deeds);
Excepting therefrom 34 acres of land off of the South side of said North half of Lot No. 8, which was conveyed by Joshua P. Marriott to Wesson S. Marriott June 13th., 1911, leaving 16 acres, more or less.

I hereby return this writ, this 2nd day of Feb. 1932. by order of Plaintiff's Attorney, Robert F. Allen, no money made.

3.00

William Rausch.....Sheriff
By A. G.Deputy

EXECUTION DOCKET, UNION COUNTY

COMM

LANGHORST BROTHERS, WAPARONETA, OHIO P-30197-4

COST BILL

Dolls. Cts. Dolls. Cts.

Judg 297 81

Att'ys for Plaintiff

Att'ys for Defendant

No. of Case 13199

Petition Filed Jan 11 1932.

Jesse L Howland doing
business under name of Howland
Hardware Company
- vs -
J. F. Hinderer.

The
1932,
in t
See

PROCEEDINGS

Filed Jan 11 1932.

and doing
of Howland

SHERIFF'S RETURN

Sheriff's Office, Union County, Ohio

January 11, 1932.

Received this writ on the 11 day of January 1932, at 10 o'clock A.M., and pursuant to its command on the 11th. day of January 1932, I made a Court House Levy upon the following described real estate situated in the County of Union, and State of Ohio, to-wit:

Part of Survey No. 3162, and bounded and described as follows: Beginning at a stake in the center of the road from Unionville to Plain City and in the westerly line of Survey No. 3162; thence with said line, South 33° West 134.80 poles to the center of the P.C.C. & St. L. Railway; thence with the center of said Railway, South 69° East 77.80 poles to the West line of lands formerly owned by E.C. Smith; thence with said line, North 33° East 125.86 poles to a stone in the center of said road; thence with the center of said North 60-1/2° West 73 poles to the place of beginning.-

Containing 60 acres, more or less.

Sheriff's Return

I hereby return this writ unsatisfied, because of the fact there are prior liens upon said premises which preclude the sale of the same.

2.50

William Fausch.....Sheriff
By A.G.....Deputy

The above judgment hereby released this 10th day of August 1932, in so far as it pertains to the real estate described in the levy made. By process of case #13284.
See journal 31 page 162. Floyd C. Kerns Clerk.
M.K. Deputy.

EXECUTION DOCKET, UNION COUNTY

COMM

LANGHORST BROTHERS, WAPARONETA, OHIO P-30197-4

COST BILL

Dolls. Cts. Dolls. Cts.

Judg

4// 07

Att'ys for Plaintiff

Att'ys for Defendant

No. of Case 13190

Petition Filed Dec 28 19 31.

The Marion Building Savings
and Loan Co a corp.

- vs -

A. M. Hamilton

E. M. Hamilton

Jan. 11-1934.

For value received we hereby
release the above Judgement.
The same having been paid
in full.

The Marion Building Savings
and Loan Co.

By B. A. Pritchard Secy

P. M.
whi
Dec
Res
in
In
cr

in
la
ce
st
in
6°
la
la
pl
Th
of
Ca
2n

of
Su
st
Th
10
J.
E.
pe
15
C.

re
o

P

3

PROCEEDINGS

ITY

Filed Dec 28 19 31.

ing, Savings
corp.

11-1934
ed W. H. Hery
Judgement
ing been paid

ing Savings

ed Secy

SHERIFF'S RETURN
Sheriff's Office, Union County, Ohio
Dec. 30th. 1931.

Received this writ on the 29th. day of December 1931, at 3 o'clock P.M., and pursuant to its command finding no goods and chattels upon which to levy and make a part of this writ, I did on the 30th. day of December, 1931 make a Court House Levy upon the following described Real Estate, Situated in the County of Union, in the State of Ohio, and in the Township of Jackson and bounded and described as follows:
In Survey 9940; Being 25 acres off the west end of the following described tract of land;-

Beginning at a stone and brick in the East line of Survey No. 9940 in the center of the Arbela and Homesville Road and beind S.E. corner of land formerly owned by Perry Longberry; Thence with said Survey line and center of said road (true meridian courses) S. 6° E. 50. 60 poles to a stone and brick; Thence S. 82° 45' W. 158.20 poles to a stone and brick in the W. line of said Survey no. 9940; thence with said Survey line N. 6° W. 50.60 poles to a stone and brick, the S.W. corner of E.A. Vandemark's land; thence with said Vandemark's line and continuing with the S. line of lands formerly owned by Perry longberry N. 83° 45' E. 158.20 poles to the place of beginning, containg 50 acres, more or less.
The dividing line of the East and West half of the above described tract of land is to be a continuation of the line dividing the lands of F.R. Earues and the land formerly owned by E.A. Vandemark.

2nd. Tract:
The following described premises, Situated in the Township of Jackson of Union County, State of Ohio, and known as and in the Virginia Military Survey no. 9940; and bounded and described as follows: Beginning at a stone at the root of an oak, Northwest corner of said survey no. 9940, Thence with the westerly line of said survey no. 9940 S. 6 degrees E. 101-1/2 poles to a stone, corner of the Barth land, formerly owned by J.W. Robinson; thence with the north line of the Barth place, N. 84 degrees E. 78-80/100 poles to a stake and stone; thence N. 6 degrees W. 101-1/2 poles to a stone in the north line of said Survey; Thence with the Survey line S. 84 degrees W. 78-80/100 poles to the place of beginning.
Containing fifty (50) acres of land more or less.

And being the M.F. Moore place conveyed to J.W. Robinson by deed recorded in Vol. 58 Page 54 of the record of said County, be the same more or less, but subject to all legal highways.

SHERIFF'S RETURN

I return this writ, this 30th. day of December, 1931, by order of Plaintiff's Attorney, W.M. Harder. No money made.

William Rausch..... Sheriff.
By A.G..... Deputy

3.00

EXECUTION DOCKET, UNION COUNTY

COMM

LANGHORST BROTHERS, WAPARONETA, OHIO F-30197-4

COST BILL

Doll. Cts. Doll. Cts.

Judg

215-

Att'ys for Plaintiff

Att'ys for Defendant

No. of Case *13177*

Petition Filed *Dec 15 19 31*

The Claibourne Finance Co.

- vs -

Burton Bill.

Appraisal of Goods and Chattels

We, the undersigned disinterested freeholders and residents of Union County, and State of Ohio, having been duly summoned and sworn by William Rausch, Sheriff of said County, impartially to appraise upon actual view, the following described goods and chattels, to-wit:

1 Bay horse, 14 years old	\$20.00
1 Baymare, 10 " "	70.00
1 Black horse, 12 " "	20.00
2 sets of harness	25.00
1 Holstein bull	30.00
4 Black cows	120.00
1 Red cow	30.00
1 Red heifer	30.00
2 heifer calves	20.00
1 Bull calf	10.00
1 Deering binder	20.00
1 Corn planter	10.00
1 Mowing machine	5.00
1 Cultivator, single roll	3.00
1 Drag harrow	3.00
1 Disc harrow	5.00
2 Breaking plows	6.00
1 Two horse wagon	8.00
1 Separator	50.00
12 Ton hey	36.00
400 bushel, corn	100.00
100 " oats	18.00
1 Sow, 300 pounds	12.00
9 Red gilts	14.00
1 Threshing Engine & water wagon	40.00
1 Three horse engine	3.00

to be sold on an Execution issued from the Court of Common Pleas of said County, in the action of The Claibourne Finance Company Plaintiff, against Burton Bill Defendant, do forthwith, after actual view of said goods and chattels, make return and say that the same are of the real value in money of \$215.57 Dollars.

Given under our hands this 17th. day of December 1913

Leo Reams
G.R. Simpson

State of Ohio, Union County:

I hereby certify that the within Appraisers Leo Reams and G.R. Simpson are freeholders and residents of said County, and were duly summoned and sworn by me to appraise, the within described goods and chattels, this 17th. day of December 1931.

William Rausch.....Sheriff
By A.G.....Deputy

P.M.,
1931,
1 Bay
1 Bay
1 Black
2 sets
1 Holst
4 Black
1 Red
1 Red
2 Heif
1 Bull
1 Deer
1 corn
1 Mow
1 Cult
1 Drag
1 Disc
2 Brea
1 Two
1 Sepa
12 Ton
400 bu
100
1 Sow,
9 Red
1 Thre
1 Thre

money
Credi
By
To Fl
To Fl
Sheri

9.45

PROCEEDINGS

SHERIFF'S RETURN

Sheriff's Office, Union County, Ohio

Received this writ on the 15th, day of December 1931, at 2 o'clock P.M., and pursuant to its command I levied on the 17th, day of December 1931, upon the following described goods and chattels, to-wit:

1 Bay horse, 14 years old	20.00
1 Bay mare, 10 " "	70.00
1 Black horse, 12 " "	20.00
2 sets of harness	25.00
1 Holstein bull	30.00
4 Black cows	120.00
1 Red cow	30.00
1 Red heifer	30.00
2 heifer calves	20.00
1 Bull calf	10.00
1 Deering binder	20.00
1 corn planter	10.00
1 Mowing machine	5.00
1 Cultivator, single roll	3.00
1 Drag harrow	3.00
1 Disc harrow	5.00
2 Breaking plows	6.00
1 Two horse wagon	8.00
1 Separator	50.00
12 Ton, hay	36.00
400 bushel, corn	100.00
100 " oats	18.00
1 Sow, 300 pounds	12.00
9 Red bilts	14.00
1 Threshing engine & water wagon	40.00
1 Three horse engine	3.00

\$708.00

Sheriff's Return

I heroby return this writ this 13th day of February, 1932, money made without sale of chattels;

Credit by Claibourne Finance Company, on Acct. \$12.06

By Cash, \$220.89

To Claibourne Finance Co., Amt. of Judgment and interest	-----	\$205.44
To Floyd C. Kerns, Clerk, Court Costs	-----	6.00
Sheriff's Fees including appraisers Fees retained	-----	9.45

9.45

William Kausch.....Sheriff
By A.G.....Deputy

NTY

n Filed Dec 15 19 31

Finance Co.

Union
William
view,

f said
against
ods and
in

R.
ly
and

eriff
eputy

EXECUTION DOCKET, UNION COUNTY

COMMON

LANGHORST BROTHERS, Wapakoneta, Ohio P-30197-4

COST BILL

Dolls. Cts. Dolls. Cts.

Att'ys for Plaintiff

Att'ys for Defendant

No. of Case 13198

Petition Filed Jan 8 1932

E. C. Niol and J. Schiederer doing
business as the Farmers Feed and
Implement Co.

-vs-

John L. Barker.

A. M.
make
name

and

Then
Whit
The
sou
lin
vey
to
cen
for
The
the
to
E.
Cor
2nd
Li

Tow

57
to
la
th
a
th
g

of

3.

PROCEEDINGS

ed Jan 8 1932

hickory doing
as feed and

SHERIFF'S RETURN

Sheriff's Office, Union County, Ohio

January 8th. 1932.

Received this writ on the 8th. day of January 1932, at 11 o'clock A.M., and pursuant to its command did on the 8th. day of January 1932, make a Court House Levy upon the following described real estate in the name of Edward H. Barker for life with a remainder to John L. Barker, to-wit:

Situated in the State of Ohio, County of Union and Township of Paris, and part of Survey no. 4073 and bounded and described as follows:

Beginning at a large Elm and Hickory southeast corner to said Survey; Thence with the line of said Survey S. 81° W. 220 poles to a Sugar and White Oak in the said line in the center of the Judy and Barker Road; Thence with said road N. 8° W. 40 poles to 2 Ashes and a Lynn being the southwest corner of lands formerly owned by R. Sharp; Thence with said line N. 81° E. 93.60 poles to a stone S.E. corner to a 15 acre lot conveyed by George Orahod to Samuel Orahod; Thence N. 6° 15' W. 121 poles to a stone in the center of the Jewell and Blue road; thence with the center of said road N. 80° E. 42 poles to the N.W. corner of lands formerly owned by James W. Robinson;

Thence with the West line of said land S. 11° 45' E. 100.74 poles to the S.W. corner of said Robinson lands; Thence N. 80° 37' E. 73.2 poles to the east line of said Survey; thence with said Survey line S. 12 1/2° E. 61.86 poles to the beginning.

Containing 102.50 acres, more or less.

2nd. Tract. The following real estate in the name of John L. Barker and Lillie P. Barker.

Situated in the County of Union, in the State of Ohio, and in the Township of Paris and bounded and described as follows:
Part of Survey No. 5728.

Beginning at a stone at the north-east corner of said Survey No. 5728; thence with the east line of said Survey S. 8° 10' E. 70 poles to a stone; thence S. 80° 50' W. 45.32 poles to a stone; a corner to lands conveyed by Andrew Parker to Martha E. Fry January 6th. 1877; thence with two consecutive lines of said lands N. 8° W. 30.68 poles to a stone and thence S. 8° W. 39. 60 poles to a stone in the north line of the said Survey; thence with said line N. 80° 35' E. 58 poles to the beginning.

Containing 23 acres, more or less.

Sheriff's Return

I hereby return this writ this 8th. day of January 1932, by order of John W. Dailey, Attorney for Plaintiff. No momey made.

William Fausch.....Sheriff
By A.G.....Deputy

3.00

EXECUTION DOCKET, UNION COUNTY

LANHOEST BROTHERS, WAPARONETA, OHIO P-30197-4

COST BILL

Dolls. Cts. Dolls. Cts.

Judg

5025 52

Att'ys for Plaintiff

Att'ys for Defendant

No. of Case / 3158

Petition Filed

19

H. P. Anderson Receiver of The
First National Bank Richwood O.

- vs -

Jessie M. Jones
E. E. Jones.

P.M.
to 1
1931
to-w
Part
Begi
Gree
then
a st
of s
Stam
land
pole
Gree
the
Conte

gone

2.50

February
Judgment
affect tit
Common
See J

PROCEEDINGS

19

*er of The
to Richwood Co.*

SHERIFF'S RETURN

Sheriff's Office, Union County, Ohio
Nov. 25th. 1931.

Received this writ on the 24th. day of November 1931, at 2 o'clock P.M., and pursuant to its command finding no goods and chattel on which to levy and make a part of this writ I did on the 25th. day of November 1931, make a Court House Levy upon the following described Real Estate, to-wit:

Part of Survey No. 6307 for 1200 acres.
Beginning at a stake (witnessed by a Maple, Ash and Hiclory) in the Greenville Treaty line and N.E. corner to the West Survey No. 6307; thence with the Easterly line of said Survey S. 13° E. 154.50 poles to a stake, a corner to Anna M. Triplet's land; thence with the N. line of said land S. 76° 30' W. 115.40 poles, a corner to the Margaret R. Samats land (now Ransom's land); thence with the Easterly line of said land and the land of Penrose Wiley and Anna B. Wiley N. 13° 15' W. 169.80 poles to a stone the N.E. corner to said Penrose Wiley's land in the said Greenville Treaty line; thence with the said line N. 84° E. 117.40 poles to the beginning.
Containing One Hundred Seventeen (117) acres of land.

Sheriff's Return

The within named defendants, Jessie M. Jones and E.E. Jones, having gone into Bankruptcy, I return this writ, no money made.

2.50

William Rausch.....Sheriff
By A.G.....Deputy

Cuyahoga Co -

SHERIFF'S RETURN

No goods or chattels, Lands or Tenements of the within named Defendant could be found whereon to levy, and for want thereof this writ is returned by me.
No money made, not satisfied.

.91

John Sulzmann, Sheriff
By H. N. Neil, Deputy

*February 29, 1932 -
Judgment released on these premises in so far as it may
affect title of said land by process of case # 13139
Common Pleas Court Union Co. Ohio.
See Journal 31 page 7
Floyd C. Kerns Clerk - M.K. Deputy.*

EXECUTION DOCKET, UNION COUNTY

COMMO

LANGHORN BROTHERS, WAPARONETA, OHIO P-30197-1

COST BILL

Dolls. Cts. Dolls. Cts.

Judg

1477 19

Att'ys for Plaintiff

Att'ys for Defendant

No. of Case 13/57.

Petition Filed

19

H. P. Anderson Receiver of The
First National Bank Richwood O.
-vs-
Lulie B. Wright

P.
to
ma
Si
Oh
ar

o1

2.

The
in sc
in th
see J

PROCEEDINGS

Filed 19

over of The
Richwood O.

SHERIFF'S RETURN

Sheriff's Office, Union County, Ohio
Nov. 24th. 1931.

Received this writ on the 24th. day of November 1931 at 2 o'clock P.M., and pursuant to its command finding no goods and chattels on which to levy and make a part of this writ, I did on the 24th. day of November make a Court House Levy upon the following described Real Estate, to-wit: Situated in the Village of Richwood, County of Union, in the State of Ohio, and described as follows: Being all of In-Lot no. 620 in Graham and Grandy's Addition to the Village of Richwood, Ohio.

Sheriff's Return

I hereby return this writ this 13th day of January 1932, by order of Plaintiff's Attorney, Robert F. Allen. No money made.

2.50

William Pausch.....Sheriff
By A.G.....Deputy

The within judgment is hereby released this 24th day of August, 1933 in so far as it applies to the lands sold in case No. 13173 in the Court of Common Pleas, Union County Ohio. For Court Order see Journal 31 page 108 .

Floyd C Kerns Clerk
By M. Kerns Deputy

EXECUTION DOCKET, UNION COUNTY

COMMO

LANSFORD BROTHERS, WAPARONETA, OHIO F-30197-4

COST BILL

Dolls. Cts. Dolls. Cts.

Att'ys for Plaintiff

Att'ys for Defendant

No. of Case 13/21.

Petition Filed

19

Uri Beach
- vs -
Christina A Hess

A.M.,
which
Octob
Estat
Villag
follow
Being
accord

H
time
day of

2.50

PROCEEDINGS

Filed

19

SHERIFF'S RETURN

Sheriff's Office, Union County, Ohio.

Oct. 14th. 1931.

Received this writ on the 14th. day of October 1931, at 11 o'clock A.M., and pursuant to its command finding no goods and chattels upon which to levy and make a part of this writ, I did on the 14th, day of October 1931, make a Court House Levy upon the following described Real Estate, situated in the County of Union, in the State of Ohio, and in the Village of Broadway, Township of Taylor and bounded and described as follows:

Being all of In-Lot number Fifty-three (53) in said town of Broadway according to the recorded Plat of said Town.

Sheriff's Return

Having waited for instructions from Plaintiff's Attorney until time has expired on this writ, I hereby return the same this 14th. day of January 1932, unsatisfied. No money made.

William Rausch.....Sheriff
By A.G.....Deputy

2.50

EXECUTION DOCKET, UNION COUNTY

LANGHORST BROTHERS, WAPARONETA, OHIO P-30197-4

COST BILL

Dolla. Cts. Dolls. Cts.

Judg

1425/0

Att'ys for Plaintiff

Att'ys for Defendant

No. of Case 13180

Petition Filed

19

D. P. Anderson Receiver of The
First National Bank Richwood O

- vs -

H. C. Le Masters and
Osa Le Masters

A.M.,
19
I did
follow
The fo
Situat
Survey
Beginn
S. 12^o
line F
stone
land);
poles
said J
thence
Joseph
to the
Contad

2nd T
-itua
ship
Be
15570
Beginn
east
line
said
thence
owned
N. 72
Hamil
87 po
Contad

of Pl
NO mo

[Handwritten signature]

PROCEEDINGS

SHERIFF'S RETURN

Sheriff's Office, Union County, Ohio.

Dec. 17th, 1931.

Received this writ on the 17th. day of December 1931, at 10 o'clock A.M., and pursuant to its command I levied on the day of 19 , upon the

I did on the 17th. day of December 1931 make a Court House Levy upon the following Real Estate in the name of H.C. LeMaster and Osa LeMaster, to-wit: The following described Real Estate.

Situated in the Township of Claibourne, County of Union and State of Ohio, . Survey #13440 etc. and bounded and described as follows;

Beginning at an iron post in the center of the Hamilton Road and being S. 12° E. 62 poles from the point of junction of said road with the Treaty line Road; thence with the center of said road S. 12° E. 63.60 poles to a stone forming the N.E. corner to the L.H. Stevenson land (now LeMaster land); thence with the N. side of Stevenson land S. 84° and 5' W. 180 poles to a stone in the E. line of John Flesher's land; thence with the said John Flesher's E. line N. 13° W. 63.40 poles to a stone and brick; thence with the S. line of a seventy acre tract heretofore deeded by Joseph Parish to Lou E. Baker and Perry G. Baker N. 84° E. 181 poles to the place of beginning.

Containing Seventy Acres (70) more or less.

2nd Tract:

Situated in the County of Union, in the State of Ohio, and in the Township of Claibourne and bounded and described as follows;

Being part of Virginia Military Survey Nos. 13440--13449--13526 & 15570.

Beginning at a stone in the center of the Hamilton Gravel Road and south east corner to Joseph Parish's (formerly) land; thence with the south line of said land S. 80° W. 178 poles to a beech, southwest corner to said land in the east line of land in the east line of Survey No. 6307; thence with said line S. 16° E. 112 poles to a stone, corner to premises owned by Anna M. Triplet; thence with the north line of said premises N. 72° E. 175 poles to a stone, corner to said premises in the said Hamilton Gravel Road; thence with the center of said road N. 15° W. 87 poles to the beginning.

Containing 102.5 acres (102.5) more or less.

LeMaster Land.

Sheriff's Return

I hereby return this writ this 13th. day of January 1932 by order of Plaintiff's Attorney, Robert F. Allen. NO money made.

William Rausch.....Sheriff
By A.G.....Deputy

Filed 19

owner of The
Richwood

nd

EXECUTION DOCKET, UNION COUNTY

COMM

LAFORST BROTHERS, WAKARUSA, OHIO P-30197-4

COST BILL

Dolls. Cts. Dolls. Cts.

Judg.

542 60

Att'ys for Plaintiff

Att'ys for Defendant

No. of Case 13194-

Petition Filed

19

vs. P. Anderson Receiver of The First National Bank Richwood O.

- vs. -

R. P. Perry and Rose Perry.

Richwood O. Nov 30 - 1936

The within judgment having been satisfied is this day released.

The First National Bank, Richwood O. J. B. Snyder Receiver

Received to P.M., and pursuant to judgment of January 1936 Judgment Debtor of a Receiver.

3.31

PROCEEDINGS

Filed 19

iver of The
nk Richwood O.

od Q. Nov 30 - 1936

ving been
kable.

Bank, Richwood O.
Snyder Treasurer

SHERIFF'S RETURN
Sheriff's Office, Union County, Ohio

Received this writ on the 30th. day of December 1931, at 3:30 o'clock P.M., and pursuant to its command I return this writ unsatisfied this 13th day of January 1932, as it is impossible to levy upon the property of the Judgment Debtors for the reason that all of their property is in the hands of a Receiver.

3.31

William Rausch.....Sheriff
By A.G.....Deputy

EXECUTION DOCKET, UNION COUNTY

COMM

LANGHORST BROTHERS, WAPARONETA, OHIO P-30197-4

COST BILL Dolls. Cts. Dolls. Cts.

Ref. Jady 175 82

Att'ys for Plaintiff

Att'ys for Defendant

No. of Case / 3 / 0 3 .

Petition Filed 19

The Citizens Home and Savings Co.

vs.

*J H Pinyerd and
Clara H Pinyerd.*

Receive
P.M., and pu
upon the fol
County of De
Being a
and commenci
on the north
Hundred and
One Hundredt
thence South
of Liberty S
Street, Exte
Any and all
Pinyerd in t
By reason of

2.70

PROCEEDINGS

Filed 19

Saving Co.

SHERIFF'S RETURN Delaware
Sheriff's Office, DEWITT County, Ohio
January 14th, 1931.

Received this writ on the 17th, day of December 1931, at 2-30 o'clock P.M., and pursuant to its command I levied on the 17th, day of December 1931, upon the following described Real Estate, situated in the City of Delaware, County of Delaware and State of Ohio, to-wit:

Being a part of lot 2, Section 4, Township 5, Range 19, U.S. M. Lands and commencing at post on the west line of North Liberty Street extended on the north line of the Isaac Heffner farm; thence North 86° 30' West One Hundred and Forty (140) feet; thence North 4° 10' West Twelve and Fourteen One Hundredths (12.14) poles to the north line of Heffner Street, extended; thence South 86° 25' E. One Hundred and Forty (140) feet to the west line of Liberty Street; extended; thence North along said West line of Liberty Street, Extended, to the place of beginning, containing 64/100 of an acre. Any and all of the right, title and interest of J.H. Pinyerd and Clars D. Pinyerd in the above described Real Estate is hereby levied upon. By reason of prior liens this writ returned.

2.70

Veley E. Main, Sheriff
By J.M. Schaffner, Deputy

EXECUTION DOCKET, UNION COUNTY

LANGHORST BROTHERS, WAPARONETA, OHIO P-30197-4

COST BILL

Dolls. Cts. Dolls. Cts.

Judg

228 00

Att'ys for Plaintiff

Att'ys for Defendant

No. of Case 13203.

Petition Filed Jan 18 1932.

Albert Rausch Administrator of the estate of Adam Rausch.

- vs -

J. J. Slavin, Percy M. Smith, Mabel E. Smith and Fannie A. Slavin.

Appraisal of Goods and Chattels

We, the undersigned disinterested freeholders and residents of County, and State of Ohio, having been duly summoned and sworn by Sheriff, of said County, by Deputy Sheriff of said County, impartially to appraise upon actual view, the following described goods and chattes, to-wit:

- 1 gray horse, 8 years old \$100.00
1 gray mare 75.00
1 black mare 75.00
2 double sets, harness 10.00
10 Jersey milch cows 300.00
7 heifers 140.00
4 calves 20.00
9 sows 108.00
1 boar 12.00
35 hogs 240.00
1 wagon 10.00
1-three bottom plows 50.00
1 superior drill 25.00
1 corn binder 20.00
1 plow 3.00
1 seed cleaner 2.00
1 platform scales 5.00
2 tons hay 8.00
1 set Ex ladders 3.00
1 Automobile, (Hupmobile) 10.00
1 lot of timbers and boards 2.00
ropes .50
800 bushels, corn in crib 200.00
25 shock, corn 12.50
1 manure spreader 10.00
4 milk cans 4.00

to be sold on an Execution issued from the Court of Common Pleas of said County, in the action of Albert Rausch, Admr. Plaintiff, against J.T. Davis et al., Defendant, do forthwith, after actual view of said goods and chattels, make return and say that the same are of the real value in money of \$1445.00 Dollars.

Given under our hands this 19 day of January 1932.

Leo Rears
J.B. Lingrel

State of Ohio, Union County:

I hereby certify that the within Appraisers Leo Rears & J.B. Lingrel are freeholders and residents of said County, and were duly summoned and sworn by me to appraise, the within described goods and chattels, this 19 day of January 1932.

William Rausch.....Sheriff
By A.G.....Deputy

and upon
1 gra
1 gra
1 bla
2 do
10 J
7 he
4 ca
9 so
1 bo
35 h
1 wa
1-th
1 su
1 co
1 pl
1 se
1 pl
2 to
1 se
1 Au
1 lo
rope
800
25 s
1 ma
4 ri
And desc
Town
Vill
Begi
west
corn
Surv
in t
of 4
an a
the
Reco
This
11th
Dail
4.90

PROCEEDINGS

SHERIFF'S RETURN

Sheriff's Office, Union County, Ohio
Jan. 19, 1932.

Received this writ on the 18 day of January 1932 at 3 o'clock P.M., and pursuant to its command I levied on the 19th day of January 1932, upon the following described goods and chattels, to-wit:

1 gray horse, 8 years old	\$100.00
1 gray mare	75.00
1 black mare	75.00
2 doubld sets, harness	10.00
10 Jersey milch cows	300.00
7 heifers	140.00
4 calves	20.00
9 sows	108.00
1 boar	12.00
35 hogs	240.00
1 wagon	10.00
1-three bottom plows	50.00
1 superior drill	25.00
1 corn binder	20.00
1 plow	3.00
1 seed cleaner	2.00
1 platform scales	5.00
2 tons hay	8.00
1 set Ex ladders	34.00
1 Automobile (Hupmobile)	10.00
1 lot of timber and boards	2.00
ropes	.50
800 bushel, corn in crib	200.00
25 shock, corn	12.50
1 manure spreader	10.00
4 milck cans	4.00
Total-- \$1445.00	

And also on the same day I made a Court House levy upon the following described Real Estate in the name of T.J. Davin, situated in the Township of Darby, County of Union and State of Ohio, and in the Village of Unionville Center; bounded and described as follows: Beginning at a stake in the north margin of 4th, Street and south-westerly corner to Lester Johnsons land; thence with the southwesterly corner of said Johnson land to a stake in the northwesterly line of Survey No. 7245; thence southwesterly with said Survey line to a stake in the north margin of 4th. Street; thence east with the north margin of 4th. Street to the place of beginning. Containing 25 hundredths of an acre, more or less. See Plat in Auditors Office. This land being the same .25 of an acre excepted in Deed to M.W. Horn Vol. 92 Page 283 Record of Deeds.

Sheriff's Return

This case having been settled between parties, I return this writ this 11th, day of February 1932, by orlar of Plaintiff's Attorney, John W. Dailey.

4.90

William Fausch.....Sheriff
By A.G.....Deputy

filed Jan 18 1932.

Administrator of the
Estate of Fausch.

M. Smith
and Fannie

the

of said
J.T.
goods
value

Lingrel
and
this

r
y

PROCEEDINGS

Filed Jan 20 1932.

1st Nat Bk Richmond

SHERIFF'S RETURN
Sheriff's Office, Marion County, Ohio
January 22nd, 1932.

Received this writ on the 22nd day of January 1932, at 9 o'clock A.M., and pursuant to its command I levied on the 22nd day of January 1932, upon the following described real estate standing in the name of George Y. Arthur and bounded and described as follows:- Known as being Lot No. Nineteen (19) in the Jacob Blaich's Addition in the town (Now city) of Marion, Ohio.
Thereupon this writ is returned.

2.66

Chas C. Fye.....Sheriff
By M.E. Baldwin..Deputy

Sheriff's Office, Delaware County, Ohio.
January 21st, 1932.

Received this writ on the 21st day of January, 1932 at 2 o'clock P.M., and pursuant to its command on the 21st day of January, 1932, at 2-30 o'clock P.M. I levied this writ upon the following described premises:
Situating in the Township of Marlborough, County of Delaware, and State of Ohio.

Being in Range nineteen (19), Township six (6), Section Two (2) U.S.M. lands and known as Lot Four in the subdivision of the lands of S.H. Cleveland and made by F.C. Higley, Surveyor, on May 10 etc. 1917, by plat not yet filed for record and bounded thus: Beginning at point "A" on said Higley plat at a point in the center of the Delaware and Marion Pike; thence north 84 degrees 17' west one hundred and seventy five and 57/100 (175.57) rods along the north line of the Cleveland land to a point in east line of the right of way of R.R.; thence south six degrees 50' East eighty and 28/100 rods along said east line of said R.R. right of way to a point; thence south eighty four degrees and 17' east one hundred and eighty five and 17/100 (185.17) rods to a point in the center of the Delaware and Marion Pike; thence north no degrees 34' East along the center of said pike seventy nine and 07/100 (79.07) rods to the place of beginning, containing eighty three and 65/100 (83.65) acres be the same more or less, but subject to all legal highways.

J. MASON	52'00
S. 22 1/2	52'00
J. P. JACK	732'00
J. P. JACK	732'00
J. P. JACK	80'00
J. P. JACK	80'00
J. P. JACK	52'00
J. P. JACK	32'00
J. P. JACK	12'00
J. P. JACK	5'00
J. P. JACK	515'00
J. P. JACK	12'00
J. P. JACK	120'00
J. P. JACK	12'00
J. P. JACK	2'00
J. P. JACK	5'00
J. P. JACK	10'00

EXECUTION DOCKET, UNION COUNTY

COMMO

LANDRETH BROTHERS, WAPARONETA, OHIO P-30197-4

COST BILL

Dolls. Cts. Dolls. Cts.

Judg.

2997 38

Att'ys for Plaintiff

Att'ys for Defendant

No. of Case 13204.

Petition Filed Jan 20 1932.

D.P. Anderson Receiver 1st Nat Bk Richmond

- vs -

George Y Arthur

Appraisal of Goods and Chattels

We, the undersigned disinterested freeholders and residents of Union County, and State of Ohio, having been duly summoned and sworn by William Rausch Sheriff of said County, impartially to appraise upon actual view, the following described goods and chattels, to-wit:

On Pharisburg Farm	
26 red shoats	\$75.00
1 black mare	50.00
1 set Platform scales	1.00
20 ton, mixed hay	50.00
1 set harness	2.00
4 heifers	60.00
2 cultivators	10.00
1 wheat drill	5.00
1 harrow	5.00
2 mowing machines	8.00
1 riding plow	2.00
1 hay rake	3.00
1 gang plow	6.00
1 buzz saw	1.00
1 binder	10.00
1 disc	2.00
1 drag harrow	5.00
1 side delivery	15.00
500 bushels soy beans	150.00
ropes and pulleys	15.00
106 sheep	212.00
1 corn sheller	2.00
1 brooder house	15.00
On Richwood Farm	
1 red cow	25.00
1 Jersey cow	25.00
1 bay mare	80.00
1 black mare	80.00
1 black mare	125.00
1 black mare	125.00
2 set harness with collars	25.00
1 wagon with rack	25.00
1 wagon, iron wheels with dump boards	10.00
1 manure spreader	10.00
1 corn grinder	5.00
1 harrow	15.00
1 corn binder	5.00
1 breaking plow	2.00
1 gas engine	5.00
1 tractor plow	15.00
2 single disc harrows	6.00
1 corn planter	10.00
1 single row cultivator	6.00
1 cultipacker	25.00
1-1 horse wheat drill	2.00
1 wheat drill	2.00
1 seeder	5.00
1 wheelbarrow	1.00
2000 bushel corn	500.00
4 tons hay	12.00
1 hog waterer	1.00
tools, small	5.00
1 flat rack	5.00
1 hog feeder	2.00
1 Gal. water tank	2.00

to be sold on an Execution issued from the Court of Common Pleas of said County, in the action of D.P. Anderson, Receiver Plaintiff, against George Y. Arthur XXXIX, Defendant, do forthwith, after actual view of said goods and chattels, make return and say that the same are of the real value in money of \$1865.00 Dollars.

Given under our hands this 21 day of January 1932.

Leo Reams
John L. Lash

State of Ohio, Union County:

I hereby certify that the within Appraisers Leo Reams & John L. Lash are freeholders and residents of said County, and were duly summoned and sworn by me to appraise, the within described goods and chattels, this 21 day of January 1932.

William Rausch.....Sheriff
By A.G.....Deputy

A.M.
1932
George
Lot N
city)
There
2.66

Recei
and p
o'elb

State

U.S.M
S.H.
by pl
"A" o
Mario
five
land
six d
R.R.
east
the c
East
to th
acres

in t
2.68

20
1:
4
2
1 w
1 h
2 r
1
1 h
1 g
1 b
1 c
1 c
1 s
500
rop
106
1 c
1 h
On
1 r
1 s
1 b
1 b
1 b
1 b
2 s
1 w
1 w
1 m
1 c
1 h
1 c
1 b
1 g
1 t
2 s
1 c
1 s
1 c
1-
1 w
1 s
1 w
200

PROCEEDINGS

SHERIFF'S RETURN

Sheriff's Office, Marion County, Ohio
January 22nd, 1932.

Received this writ on the 22nd day of January 1932, at 9 o'clock A.M., and pursuant to its command I levied on the 22nd day of January 1932, upon the following described real estate standing in the name of George Y. Arthur and bounded and described as follows:- Known as being Lot No. Nineteen (19) in the Jacob Blaich's Addition in the town (Now city) of Marion, Ohio.
Thereupon this writ is returned.

2.66

Chas C. Fye....Sheriff
By M.E. Baldwin..Deputy

Sheriff's Office, Delaware County, Ohio.
January 21st, 1932.

Received this writ on the 21st day of January, 1932 at 2 o'clock P.M., and pursuant to its command on the 21st day of January, 1932, at 2-30 o'clock P.M. I levied this writ upon the following described premises:
Situating in the Township of Marlborough, County of Delaware, and State of Ohio.

Being in Range nineteen (19), Township six (6), Section Two (2) U.S.M. lands and known as Lot Four in the subdivision of the lands of S.H. Cleveland and made by F.C. Higley, Surveyor, on May 10 etc. 1917, by plat not yet filed for record and bounded thus: Beginning at point "A" on said Higley plat at a point in the center of the Delaware and Marion Pike; thence north 84 degrees 17' west one hundred and seventy five and 57/100 (175.57) rods along the north line of the Cleveland land to a point in east line of the right of way of R.R.; thence south six degrees 50' East eighty and 28/100 rods along said east line of said R.R. right of way to a point; thence south eighty four degrees and 17' east one hundred and eighty five and 17/100 (185.17) rods to a point in the center of the Delaware and Marion Pike; thence north no degrees 34' East along the center of said pike seventy nine and 07/100 (79.07) rods to the place of beginning, containing eighty three and 65/100 (83.65) acres be the same more or less, but subject to all legal highways.

Any and all of the right, title and interest of George Y. Arthur in the above described Real Estate, is hereby levied upon/ of January

2.68

Veley E. Main....Sheriff
By J.M. Schaffner....Deputy

20 ton, mixed hay	30.00
1 set harness	2.00
4 heifers	60.00
2 cultivators	10.00
1 wheat drill	5.00
1 harrow	5.00
2 mowing machines	8.00
1 riding plow	2.00
1 hay rake	3.00
1 gang plow	6.00
1 buzz saw	1.00
1 binder	10.00
1 disc	2.00
1 drag harrow	5.00
1 side delivery	15.00
500 bushel soy beans	150.00
ropes and pullies	15.00
106 sheep	212.00
1 corn sheller	2.00
1 brooder house	15.00
On Richwood Farm	
1 red cow	25.00
1 Jersey cow	25.00
1 bay mare	80.00
1 black mare	80.00
1 black mare	125.00
1 black mare	125.00
2 sets harness with collars	25.00
1 wagon with rack	25.00
1 wagon, iron wheels with dump boards	10.00
1 manure spreader	10.00
1 corn grinder	5.00
1 harrow	15.00
1 corn binder	5.00
1 breaking plow	2.00
1 gas engine	5.00
1 tractor plow	15.00
2 single disc harrows	6.00
1 corn planter	10.00
1 single row cultivator	6.00
1 cultipacjer	25.00
1-1 horse wheat drill	2.00
1 wheat drill	2.00
1 seeder	5.00
1 wheelbarrow	1.00
2000 bushel corn	500.00
	12.00

filed Jan 20 1932.

1st Nat Bk Richmond

on am

EXECUTION DOCKET, UNION COUNTY

COMMO

LANGHURST BROTHERS, WAPARONETA, OHIO P-301974

COST BILL

Dolls. Cts. Dolls. Cts.

1020 1932.

H. B. Richmond

100	00
60	00
52	00
52	00
10	00
5	00
57	00
12	00
120	00
12	00
2	00
5	00
10	00
1	00
8	00
2	00
5	00
8	00

D. P. Anderson, Receiver of
The First National Bank of
Richwood, Ohio,

Plaintiff,

Case No. 13204

vs.

Geo. Y. Arthur,

Defendant.

ENTRY

Execution Docket _____ Page _____

For a valuable consideration, the receipt of which is hereby acknowledged, I, D. P. Anderson, Receiver of The First National Bank of Richwood, Ohio, the Plaintiff and judgment creditor herein, do hereby release and discharge the property hereinafter described from all lien, encumbrance, claim and interest which I, the said D. P. Anderson, Receiver, may have therein by virtue of the above mentioned judgment rendered in my favor as Receiver herein, to-wit:

Situated in the County of Union, in the State of Ohio, and in the Township of Leesburg and bounded and described as follows:

Being part of Surveys Nos. 3693 and 3694.

Beginning in the middle of Bokes Creek at a point 9 feet westerly of the middle of an iron bridge across said creek on the Marysville and Marion Road and running thence to and with the middle of said road, N. 29° 15' E. 50.90 poles to an iron rod at the southwest corner of the land of George W. Drum; thence with his line S. 75° 30' E. 80.50 poles to a stone in the West line of land of C. W. Domigan; thence with his line S. 11° W. 9.30 poles to a stone and S. 79° E. 42.40 poles to a post at the southwest corner of land of John P. Clevinger; thence with his line S. 80° 30' E. 70.80 poles to a stone in the line of land of James C. Martin; thence with his line S. 15° W. 31.59 poles to an iron pin at the northeasterly corner of a tract conveyed to James R. Boyce by deed recorded in said Union County in Volume 120 of Deeds at Page 592; thence with the northerly line of said tract and continuing in the same course S. 81° W. 112 poles to the middle of Bokes Creek; and thence up said creek with the meanders thereof to the place of beginning.

Containing 89.19 acres, more or less, and being the same premises...

P.M.
118
On
26
1 b
1 s
20
1 s
4
2 c
1 w
1 h
2 r
1 r
1 h
1 s
1 b
1 c
1 b
1 c
1 s
500
rop
106
1 c
1 b
On
1 r
1 j
1 b
1 b
1 b
1 b
1 b
2 s
1 w
1 m
1 c
1 h
1 c
1 b
1 g
1 t
2 s
1 c
1 s
1 c
1-1
1 w
1 s
1 w
200
4 t

Jan 20 1932.

H. B. Richwood

SHERIFF'S RETURN

Sheriff's Office, Union County, Ohio
January 21, 1932.

Received this writ on the 20 day of January 1932, at 3 o'clock P.M., and pursuant to its command I levied on the 21 day of January 1932, upon the following described goods and chattels, to-wit:

On Pharisburg Farm	
26 red shoats	\$75.00
1 black mare	50.00
1 set Platform scales	1.00
20 ton, mixed hay	50.00
1 set harness	2.00
4 heifers	60.00
2 cultivators	10.00
1 wheat drill	5.00
1 harrow	5.00
2 mowing machines	8.00
1 riding plow	2.00
1 hay rake	3.00
1 gang plow	6.00
1 buzz saw	1.00
1 binder	10.00
1 disc	2.00
1 drag harrow	5.00
1 side delivery	15.00
500 bushel soy beans	150.00
ropes and pullies	15.00
106 sheep	212.00
1 corn sheller	2.00
1 brooder house	15.00
On Richwood Farm	
1 red cow	25.00
1 Jersey cow	25.00
1 bay mare	80.00
1 black mare	80.00
1 black mare	125.00
1 black mare	125.00
2 sets harness with collars	25.00
1 wagon with rack	25.00
1 wagon, iron wheels with dump boards	10.00
1 manure spreader	10.00
1 corn grinder	5.00
1 harrow	15.00
1 corn binder	5.00
1 breaking plow	2.00
1 gas engine	5.00
1 tractor plow	15.00
2 single disc harrows	6.00
1 corn planter	10.00
1 single row cultivator	6.00
1 cultipacker	25.00
1 horse wheat drill	2.00
1 wheat drill	2.00
1 seeder	5.00
1 wheelbarrow	1.00
2000 bushel corn	500.00
4 tons hay	12.00

SHERIFF'S RETURN

Sheriff's Office, Union County, Ohio
January 21, 1932.

Received this writ on the 20 day of January 1932, at 3 o'clock P.M., and pursuant to its command I levied on the 21 day of January 1932, upon the following described goods and chattels, to-wit:

On Pharisburg Farm	
26 red shoats	\$75.00
1 black mare	50.00
1 set Platform scales	1.00
20 ton, mixed hay	50.00
1 set harness	2.00
4 heifers	60.00
2 cultivators	10.00
1 wheat drill	5.00
1 harrow	5.00
2 mowing machines	8.00
1 riding plow	2.00
1 hay rake	3.00
1 gang plow	6.00
1 buzz saw	1.00
1 binder	10.00
1 disc	2.00
1 drag harrow	5.00
1 side delivery	15.00
500 bushel soy beans	150.00
ropes and pullies	15.00
106 sheep	212.00
1 corn sheller	2.00
1 brooder house	15.00
On Richwood Farm	
1 red cow	25.00
1 Jersey cow	25.00
1 bay mare	80.00
1 black mare	80.00
1 black mare	125.00
1 black mare	125.00
2 sets harness with collars	25.00
1 wagon with rack	25.00
1 wagon, iron wheels with dump boards	10.00
1 manure spreader	10.00
1 corn grinder	5.00
1 harrow	15.00
1 corn binder	5.00
1 breaking plow	2.00
1 gas engine	5.00
1 tractor plow	15.00
2 single disc harrows	6.00
1 corn planter	10.00
1 single row cultivator	6.00
1 cultipacker	25.00
1 horse wheat drill	2.00
1 wheat drill	2.00
1 seeder	5.00
1 wheelbarrow	1.00
2000 bushel corn	500.00
4 tons hay	12.00

EXECUTION DOCKET, UNION COUNTY

CO 4 ton
1 hog
tools
1 f...
1 hog
1 Ga...

LASBERRY BROTHERS, WAPARONETA, OHIO P-30197-4

COST BILL

Doll. Ct. Doll. Ct.

For Plaintiff
 For Defendant
 120 1932.
 + Rk Richwood

82 v.c.....
 ATTORNEY GENERAL.....

100.00
 50.00
 50.00
 10.00
 5.00
 55.00

1 1/2 1/2
 1 1/2 1/2
 1 1/2 1/2
 1 1/2 1/2
 1 1/2 1/2
 1 1/2 1/2
 1 1/2 1/2
 1 1/2 1/2
 1 1/2 1/2

to a stone in the line of land of James C. Martin; thence with his line S. 15° W. 31.59 poles to an iron pin at the northeasterly corner of a tract conveyed to James R. Boyce by deed recorded in said Union County in Volume 120 of Deeds at Page 592; thence with the northerly line of said tract and continuing in the same course S. 81° W. 112 poles to the middle of Bokes Creek; and thence up said creek with the meanders thereof to the place of beginning.

Containing 89.19 acres, more or less, and being the same premises conveyed to said S. B. Russell by deed from Mary F. Irwin, recorded in said Union County in Volume 117 of Deeds at Page 412, excepting therefrom the tract conveyed to James R. Boyce as aforesaid.

Also the following premises situate in Survey No. 3693 and being the same premises conveyed by Howard Martin and wife to Samuel B. Russell by deed dated May 22, 1920, and recorded in Deed Record No. 125, Page 445.

Beginning in the center of Bokes Creek at a point 9 feet westerly of the center of the iron bridge across Bokes Creek on the Marysville and Marion State Road; thence with the center of said road, S. 54° 30' W. 6.80 poles; thence S. 22° 30' W. 18.84 poles to an iron bar; thence S. 61° 45' E. 34.80 poles to the center of Bokes Creek; thence up said creek with the meanderings thereof to the place of beginning.

Containing 1.95 acres, more or less.

Without however, waiving or in any manner affecting my lien, charge or encumbrance on any other land not hereinabove particularly described.

IN WITNESS WHEREOF, I have hereunto set my hand this 5th day of May, A. D. 1933.

In the presence of:

Margaret Canill
Robert F. Allen D. F. Anderson

State of Ohio,
 SS:
 Union County,

Before me, a Notary Public in and for said County, personally appeared the above named D. F. Anderson, Receiver of The First National Bank of Richwood, Ohio, who acknowledged that he did sign the foregoing instrument and that the same is his free act and deed.

In testimony whereof, I have hereunto subscribed my name at Richwood, Ohio, this 5th day of May, A. D. 1933.

ROBERT F. ALLEN
 Notary Public, Union County, Ohio
 My Commission Expires July 25, 1935

Robert F. Allen

And on
 scribe
 1st Tr
 the To
 Being
 as fo
 wester
 Marysv
 of sai
 corner
 E. 80.
 thence
 poles
 thence
 of lar
 to an
 James
 Deeds
 contin
 Bokes
 the pl
 ing th
 F. Irw
 412, e
 said.
 2nd. 5
 conve
 May 2
 Begin
 the c
 Marion
 W. 6.
 S. 61
 Creek
 Contai
 3rd. 5
 Situa
 Villa
 Begin
 the s
 13 fe
 from
 E. Cr
 West
 north
 conse
 iron
 Barne
 this
 line
 land
 1916
 Along
 of sa
 N. 87
 Conta
 said
 West
 conve
 Janua
 Paba
 4th Tr
 Situa
 Richw
 Being
 Bomfo
 ence
 on the
 5th T
 Situa
 Vill
 Being
 of 1
 Recor
 5th
 an
 an
 ro
 te
 th
 s
 t
 o
 t
 R
 R
 Co

CO

4 tons hay	12.00
1 hog waterer	1.00
tools, small	5.00
1 fatt rack	5.00
1 hog feeder	2.00
1 Gal. water tank	2.00
Total	\$1865.00

And on the same day I made a Court House Levy upon the following described Real Estate, in the name of George Y. Arthur and Maud Arthur.

1st Tract: Situated in the County of Union, in State of Ohio, and in the Township of Leesburg, and bounded and described as follows:- Being part of Surveys No. 3693 and 3694, and bounded and described as follows:

Beginning in the middle of Bokes Creek at a point 9 feet westerly of the middle of an iron bridge across said Creek on the Marysville and Marion Road and running thence to and with the middle of said road N. 29° 15' E. 50.90 poles to an iron rod at the southwest corner of the land of George W. Drum; thence with his line S. 75° 30' E. 80.50 poles to a stone in the West line of land of C.W. Domigan; thence with his line S. 11° W. 9.30 poles to a stone and S. 79° E. 42.40 poles to a post at the southwest corner of land of John P. Clevenger; thence with his line S. 80° 30' E. 70.80 poles to a stone in the line of land of James C. Martin; thence with his line S. 15° W. 31.59 poles to an iron pin at the northeasterly corner of a tract conveyed to James R. Boyce by deed recorded in said Union County in Volume 120 of Deeds at page 592; thence with the northerly line of said tract and continuing in the same course S. 81° W. 112 poles to the middle of Bokes Creek; and thence up said Creek with the meanders thereof to the place of beginning. Containing 89.19 acres, more or less and being the same premises conveyed to said S.B. Russell by deed from Mary F. Irwin, recorded in said Union County in Volume 117 of Deeds at Page 412, excepting therefrom the tract conveyed to James R. Boyce as afore-said.

2nd. Tract:

Also the following premises, part of Survey No. 3693, and conveyed by Howard Martin and wife to Samuel B. Russel by deed dated May 22, 1920. Refer to Union County Deed Record No. 125, page 445. Beginning at the center of Bokes Creek at a point 9 feet westerly of the center of the iron bridge across Bokes Creek on the Marysville and Marion State Road; thence with the center of said Road, S. 54° 30' W. 6.80 poles; thence S. 22° 30' W. 18.84 poles to an iron bar; thence S. 61° 45' E. 34.80 poles to the center of Bokes Creek; thence up the Creek with the meanders thereof to the place of beginning. Containing 1.95 acres, more or less.

3rd. Tract:

Situated in the County of Union, in the State of Ohio, and in the Village of Richwood. Part of Survey No. 6307. Beginning at a point in the W. margin of North Franklin Street in the stone curbing at the south margin of a brick driveway, being 13 feet from the center of said Franklin Street and S. 3 W. 27 feet from the southerly line of a lot conveyed by John B. and Sadie E. Crawford to Alonzo J. Miller February 12th 1918; thence with the West margin of said North Franklin Street S. 3 W. 50 feet to the north line of the said land of Porter E. Barnes; thence with two consecutive lines of said Barnes' land S. 87 45' W. 166 feet to an iron stake and thence N. 47 W. 31 feet to a stake in said Barnes line and corner to the lands of Rolly H. Doyle as formed by this conveyance and thence with said Doyles land and locating said line 8 feet at right angles southerly from the line dividing the land conveyed by Lucy Seigler and others to Rolly H. Doyle Jan. 15th. 1916 and the lands conveyed by said John B. and Sadie E. Crawford to Alonzo J. Miller, N. 75 E. 124 feet to a point in the southerly margin of said driveway; thence with the southerly margin of said driveway N. 87 45' E. 77 feet to the place of beginning. Containing 25/100 of an acre, more or less, together with the use of said driveway for a distance of 125 feet back from said curbing at the West margin of North Franklin Street; Being part of the same premises conveyed by Lucy Seigler and others to Rolly H. Doyle by deed dated January 15, 1916 and recorded in Union County Deed Record No. 113, Page 379.

4th Tract:

Situated in the County of Union, State of Ohio, in the Village of Richwood and bounded and described as follows: Being the S. half of number one hundred and eighteen (118) fronting on Bomford Street to said Village of Richwood, Ohio, For further reference see recorded Plat of the original town of said Village of Richwood on the records at Marysville, Ohio.

5th Tract:

Situated in the County of Union, in the State of Ohio, and in the Village of Richwood, and bounded and described as follows: Being 44 feet off the east side of In-Lot No. 121 in the said Village of Richwood, Ohio. For a more specific description of the said premises, see the Recorded Plat in the Recorder's Office at Marysville, Ohio.

5th Tract:

Situated in the County of Union, in the State of Ohio, and in the Township of Claibourne, being part of Survey No. 6293, and bounded and described as follows:-

Beginning at a stone at the intersection of an unimproved road with the Richwood and Hoskins Gravel Road; thence with the center of said unimproved road North 2° West 7.40 poles to a stone at the south west corner of land owned by John C. Sivey; thence with the south line of said John C. Sivey's land North 89° East 150.50 poles to a stone at or near the Union and Delaware County line; thence with or near said County line South 88.20 poles to a stone near said line; thence South 86° West 28.60 poles to a stone in the center of said Richwood and Hoskins Gravel Road; thence with the center of said Road North 56° 35' West 146.10 poles to the place of beginning. Containing 52.50 acres, more or less.

1932.

Richwood

charge ed. y of

ly ap- Bank of ument

Rich-

ella

CO

4 tons hay	12.00
1 hog waterer	1.00
tools, small	5.00
1 fatt rack	5.00
1 hog feeder	2.00
1 Gal. water tank	2.00
Total	\$1865.00

And on the same day I made a Court House Levy upon the following described Real Estate, in the name of George Y. Arthur and Maud Arthur.

1st Tract:

Situated in the County of Union, in State of Ohio, and in the Township of Leesburg, and bounded and described as follows:-
Being part of Surveys No. 3693 and 3694, and bounded and described as follows:

Beginning in the middle of Bokes Creek at a point 9 feet westerly of the middle of an iron bridge across said Creek on the Marysville and Marion Road and running thence to and with the middle of said road N. 29° 15' E. 50.90 poles to an iron rod at the southwest corner of the land of George W. Drum; thence with his line S. 75° 30' E. 80.50 poles to a stone in the West line of land of C.W. Domigan; thence with his line S. 11° W. 9.30 poles to a stone and S. 79° E. 42.40 poles to a post at the southwest corner of land of John P. Clevenger; thence with his line S. 80° 30' E. 70.80 poles to a stone in the line of land of James C. Martin; thence with his line S. 15° W. 31.59 poles to an iron pin at the northeasterly corner of a tract conveyed to James R. Boyce by deed recorded in said Union County in Volume 120 of Deeds at page 592; thence with the northerly line of said tract and continuing in the same course S. 81° W. 112 poles to the middle of Bokes Creek; and thence up said Creek with the meanders thereof to the place of beginning. Containing 89.19 acres, more or less and being the same premises conveyed to said S.B. Russell by deed from Mary F. Irwin, recorded in said Union County in Volume 117 of Deeds at Page

4th Tract:

Situated in the County of Union, State of Ohio, in the Village of Richwood and bounded and described as follows:
Being the S. half of number one hundred and eighteen (118) fronting on Bomford Street to said Village of Richwood, Ohio, For further reference see recorded Plat of the original town of said Village of Richwood on the records at Marysville, Ohio.

5th Tract:

Situated in the County of Union, in the State of Ohio, and in the Village of Richwood, and bounded and described as follows:
Being 44 feet off the east side of In-Lot No. 121 in the said Village of Richwood, Ohio.

For a more specific description of the said premises, see the Recorded Plat in the Recorder's Office at Marysville, Ohio.

5th Tract:

Situated in the County of Union, in the State of Ohio, and in the Township of Claibourne, being part of Survey No. 6293, and bounded and described as follows:-

Beginning at a stone at the intersection of an unimproved road with the Richwood and Hoskins Gravel Road; thence with the center of said unimproved road North 2° West 7.40 poles to a stone at the south west corner of land owned by John C. Sivey; thence with the south line of said John C. Sivey's land North 89° East 150.50 poles to a stone at or near the Union and Delaware County line; thence with or near said County line South 88.20 poles to a stone near said line; thence South 86° West 28.60 poles to a stone in the center of said Richwood and Hoskins Gravel Road; thence with the center of said Road North 56° 35' West 146.10 poles to the place of beginning. Containing 52.50 acres, more or less.

Sheriff's Return

I hereby return this writ this 16th day of February 1932, by order of Plaintiff's Attorney, Robert F. Allen, as all of the property of the Judgment Debtor is in the hands of a Receiver.

William Rausch, Sheriff.
By A.G..... Deputy.

EXECUTION DOCKET, UNION COUNTY

COMMON

LANE BROTHERS, WAPARONETA, OHIO P-30197-4

COST BILL

Dolls. Cts. Dolls. Cts.

Judg

3225 67

Att'ys for Plaintiff

Att'ys for Defendant

No. of Case 13205

Petition Filed Jan 21 1932

D.P. Anderson Receiver 1st Nat Bk Richmond

- vs -

George Y Arthur & Maud Arthur

Received
o'clock A.
January 1932
Arthur and
Knoan asbbe
the town (n
Thereupon t

2.66

Received th
and pursuan
o'clock P.V
Situat
State of Oh
Being
U.S.M. land
S.H. Clevel
Plat not ye
"A" on said
Marion Pike
five and 57
land to a p
six degrees
R.R. right
east one hu
the center
East along
to the plac
acres be th
Any ar
and Maud A
upon.

2.68

100 spe
100.3 r
200 ph
I sige
I sige
I sige
I sige
I sige
I sige

I JACK HOLE	80.00
I DAY HOLE	80.00
I GELSOY COM	32.00
I LEG COM	32.00
CH JAMESON TIME	
I PROPOSED	12.00
I COM WRETT	3.00
100 SPEAR	375.00
NEVER END HALL	12.00
200 SPEAR 200 PONS	120.00
I WIDE WRETT	12.00
I WIDE WRETT	12.00
I WIDE WRETT	3.00
I WIDE WRETT	3.00
I WIDE WRETT	10.00
I WIDE WRETT	1.00
I WIDE WRETT	3.00
I WIDE WRETT	2.00

ATTORNEY
D.P. ANDERSON, RECEIVER
COM. PLEASE
FLOYD C. JONES
1932

Case No. 13205.
D. P. Anderson, Receiver of
The First National Bank of
Richwood, Ohio,
vs.
Geo. Y. Arthur and
Maud Arthur,
Defendants.

PROCEEDINGS

iled Jan 22 19 32.
at Nat Bk Richmond
and Arthur.

SHERIFF'S RETURN

Sheriff's Office, Marion, County, Ohio
January 22nd, 1932.

Received this writ on the January 22nd. day of January 1932, at 9 o'clock A.M., and pursuant to its command I levied on the 22nd day of January 1932, upon the real property standing in the name of George Y. Arthur and bounded and described as follows:-
Knoan asbbeing Lot No. nineteen (19) in the Jacob Blaich's Addition in the town (now City) of Marion, Ohio.
Thereupon this writ is returned.

2.66

Chas C. Fye
SHERIFF
By M.E. Baldwin
DEPUTY

SHERIFF'S RETURN

Sheriff's Office Delaware County, Ohio
January 21st, 1932.

Received this writ on the 21st, day of January 1932, at 2 o'clock P.M., and pursuant to its command on the 21st, day of January, 1932, at 2-30 o'clock P.M. I levied this writ upon the following described premises:

Situated in the Township of Marlborough, County of Delaware, and State of Ohio.

Being in Range nineteen (19), Township six (6), Section two (2), U.S.M. lands and known as Lot Four in the subdivision of the lands of S.H. Cleveland made by F.C. Higley, Surveyor, on May 10 etc, 1917, by Plat not yett filed for record and bounded thus: Beginning at point "A" on said Higley plat at a point in the center of the Delaware and Marion Pike; thence north 84 degrees 17' west one hundred and seventy five and 57/100 (175.57) rods along the north line of the Cleveland land to a point in east line of the right of way of R.R.; thence south six degrees 50' East eighty and 28/100 rods along said east line of said R.R. right of way to a point; thence south eighty four degrees and 17' east one hundred and eighty five and 17/100 (185.17) rods to a point in the center of the Delaware and Marion Pike; thence north no degrees 34' East along the center of said pike seventy nine and 07/100 (79.07) rods to the place of beginning, containing eighty three and 65/100 (83.65) acres be the same more or less, but subject to all legal highways.

Any and all of the right, title and interest of George Y. Arthur and Maud Arthur in the above described Real Estate. is hereby levied upon.

2.68

Veley E. Main, Sheriff
By J.M. Schaffner, Deputy

100 speed	5.00
100's eng driver	575.00
200 speed	75.00
1 side roller	120.00
1 side roller	75.00
1 side	5.00
1 side	5.00
1 side	10.00
1 side	1.00

EXECUTION DOCKET, UNION COUNTY

COMMON

LANSHORST BROTHERS, WAFARONETA, OHIO F-30197-4

COST BILL

Dolls. Cts. Dolls. Cts.

Judg

3225 67

Att'ys for Plaintiff

Att'ys for Defendant

No. of Case 13205

Petition Filed Jan 20 1932

D.P. Anderson Receiver 1st Nat Bk Richmond

George Y Arthur & Maud Arthur

Appraisal of Goods and Chattels

We, the undersigned disinterested freeholders and residents of Union County, and State of Ohio, having been duly summoned and sworn by William Rausch Sheriff of said County, impartially to appraise upon actual view, the following described goods and chattels, to-wit:

On Pharisburg Farm	\$75.00
26 red shoats	50.00
1 black mare	1.00
1 set Platform scales	50.00
20 ton, mixed hay	2.00
1 set harness	60.00
4 heifers	10.00
2 cultivators	5.00
1 wheat drill	5.00
1 harrow	8.00
2 mowing machines	2.00
1 riding plow	3.00
1 hay rake	6.00
1 gang plow	1.00
1 buzz saw	10.00
1 binder	2.00
1 disc	5.00
1 drag harrow	15.00
1 side delivery	150.00
500 bushels soy beans	15.00
ropes and pulleys	212.00
106 sheep	2.00
1 corn sheller	15.00
1 brooder house	
On Richwood Farm	25.00
1 red cow	25.00
1 Jersey cow	80.00
1 bay mare	80.00
1 black mare	125.00
1 black mare	125.00
2 set harness with collars	25.00
1 wagon with rack	25.00
1 wagon, iron wheels with dump boards	10.00
1 manure spreader	10.00
1 corn grinder	5.00
1 harrow	15.00
1 corn binder	5.00
1 breaking plow	2.00
1 gas engine	5.00
1 tractor plow	15.00
2 single disc harrows	6.00
1 corn planter	10.00
1 single row cultivator	6.00
1 cultipacker	25.00
1-1 horse wheat drill	2.00
1 wheat drill	2.00
1 seeder	5.00
1 wheelbarrow	1.00
2000 bushel corn	500.00
4 tons hay	12.00
1 hog waterer	1.00
tools, small	5.00
1 flat rack	5.00
1 hog feeder	2.00
1 Gal. water tank	2.00

to be sold on an Execution issued from the Court of Common Pleas of said County, in the action of D.P. Anderson, Receiver Plaintiff, against George Y. Arthur et al., Defendant, do forthwith, after actual view of said goods and chattels, make return and say that the same are of the real value in money of \$1865.00 Dollars.

Given under our hands this 21 day of January 1932.

Leo Reams
John L. Lash

State of Ohio, Union County:

I hereby certify that the within Appraisers Leo Reams & John L. Lash are freeholders and residents of said County, and were duly summoned and sworn by me to appraise, the within described goods and chattels, this 21

Received
o'clock A.M.
January 1932
Arthur and
Knoan asbbe
the town (n
Thereupon t

2.66

Received th
and pursuan
o'clock P.M.
Situat
State of Oh
Being
U.S.M. land
S.E. Clevel
Plat not ye
"A" on said
Marion Pike
five and 57
land to a p
six degrees
R.R. right
east one hu
the center
East along
to the plac
acres be th
Any an
and Maud A
upon.

2.68

1 set na
4 heifer
2 cultiv
1 wheat
1 harrow
2 mowin
1 ridin
1 hay r
1 gang
1 buzz
1 bind
1 disc
1 drag
1 side
500 bus
ropes a
106 she
1 corn
1 brood
On Rich
1 red c
1 Jerse
1 bay m
1 black
1 black
1 black
2 sets
1 wagon
1 wagon
1 manur
1 corn
1 harro
1 break
1 gas e
1 tract
2 singl
1 corn
1 singl
1 culti
1-1 hor
1 wheat
1 seeder
1 wheel

PROCEEDINGS

filed Jan 20 19 32.

est Nat Bk Richwood

and Arthur.

SHERIFF'S RETURN

Sheriff's Office, Marion, County, Ohio
January 22nd, 1932.

Received this writ on the January 22nd. day of January 1932, at 9 o'clock A.M., and pursuant to its command I levied on the 22nd day of January 1932, upon the real property standing in the name of George Y. Arthur and bounded and described as follows:-
Knoan sbbing Lot No. nineteen (19) in the Jacob Blaich's Addition in the town (now City) of Marion, Ohio.
Thereupon this writ is returned.

2.66

Chas C. Fye
SHERIFF
By M.E. Baldwin
DEPUTY

SHERIFF'S RETURN

Sheriff's Office Delaware County, Ohio
January 21st, 1932.

Received this writ on the 21st, day of January 1932, at 2 o'clock P.M., and pursuant to its command on the 21st, day of January, 1932, at 2-30 o'clock P.M. I levied this writ upon the following described premises:

Situated in the Township of Marlborough, County of Delaware, and State of Ohio.

Being in Range nineteen (19), Township six (6), Section two (2), U.S.M. lands and known as Lot Four in the subdivision of the lands of S.H. Cleveland made by F.C. Higley, Surveyor, on May 10 etc, 1917, by Plat not yet filed for record and bounded thus: Beginning at point "A" on said Higley plat at a point in the center of the Delaware and Marion Pike; thence north 84 degrees 17' west one hundred and seventy five and 57/100 (175.57) rods along the north line of the Cleveland land to a point in east line of the right of way of R.R.; thence south six degrees 50' East eighty and 28/100 rods along said east line of said R.R. right of way to a point; thence south eighty four degrees and 17' east one hundred and eighty five and 17/100 (185.17) rods to a point in the center of the Delaware and Marion Pike; thence north no degrees 34' East along the center of said pike seventy nine and 07/100 (79.07) rods to the place of beginning, containing eighty three and 65/100 (83.65) acres be the same more or less, but subject to all legal highways.

Any and all of the right, title and interest of George Y. Arthur and Maud Arthur in the above described Real Estate. is hereby levied upon.

2.68

Veley E. Vain, Sheriff
By J.W. Schaffner, Deputy

1 set harness	2.00
4 heifers	60.00
2 cultivators	10.00
1 wheat drill	5.00
1 harrow	5.00
2 mowing machines	8.00
1 riding plow	2.00
1 hay rake	3.00
1 gang plow	6.00
1 buzz saw	1.00
1 binder	10.00
1 disc	2.00
1 drag harrow	5.00
1 side delivery	15.00
500 bushel soy beans	150.00
ropes and pulleys	15.00
108 sheep	212.00
1 corn sheller	2.00
1 brooder house	15.00
On Richwood Farm	
1 red cow	25.00
1 Jersey cow	25.00
1 bay mare	80.00
1 black mare	80.00
1 black mare	125.00
1 black mare	125.00
2 sets harness with collars	25.00
1 wagon with rack	25.00
1 wagon, iron wheels with dump boards	10.00
1 manure spreader	10.00
1 corn grinder	5.00
1 harrow	15.00
1 corn binder	5.00
1 breaking plow	2.00
1 gas engine	5.00
1 tractor plow	15.00
2 single disc harrows	6.00
1 corn planter	10.00
1 single row cultivator	6.00
1 cultipacker	25.00
1-1 horse wheat drill	2.00
1 wheat drill	2.00
1 seeder	5.00
1 wheelbarrow	1.00

EXECUTION DOCKET, UNION COUNTY

LANSHORST BROTHERS, WAPAKONETA, OHIO F-30197-4

COST BILL	Dolls.	Cts.	Dolls.	Cts.
2 single disc harrows			6.00	
1 corn planter			10.00	
1 single row cultivator			6.00	
1 cultipacker			25.00	
1-1 horse wheat drill			2.00	
1 wheat drill			2.00	
1 seeder			5.00	
1 wheelbarrow			1.00	
2000 bushel corn			500.00	
4 tons hay			12.00	
1 hog waterer			1.00	
tools, small			5.00	
1 flat rack			5.00	
1 hog feeder			2.00	
1 Gal. water tank			2.00	

to be sold on an Execution issued from the Court of Common Pleas of said County, in the action of D.P. Anderson, Receiver Plaintiff, against George Y. Arthur et al., Defendant, do forthwith, after actual view of said goods and chattels, make return and say that the same are of the real value in money of \$1865.00 Dollars.

Given under our hands this 21 day of January 1932.

Leo Reams
John L. Lash

State of Ohio, Union County:

I hereby certify that the within Appraisers Leo Reams & John L. Lash are freeholders and residents of said County, and were duly summoned and sworn by me to appraise, the within described goods and chattels, this 21 day of January 1932.

William Rausch.....Sheriff
By A.G.....Deputy

Jan 21 1932.
at Richwood
Arthur.

Received
at 10 o'clock A.M.
January 1932
Arthur and
Knoan asbbs
the town (n

S'68
n5ou
200g 2200g w
edges ps p
40 lbs by
2000 bushel
the corn
2000 bushel
H.B. Arthur
2000 bushel
2000 bushel
2000 bushel
2000 bushel
2000 bushel

D. P. Anderson, Receiver of
The First National Bank of
Richwood, Ohio,
Plaintiff, * Case No. 13205
vs. *
Geo. Y. Arthur and * ENTRY
Maude Arthur, *
Defendants. * *

Execution Docket _____ Page _____

For a valuable consideration, the receipt of which is hereby acknowledged, I, D. P. Anderson, Receiver of The First National Bank of Richwood, Ohio, the Plaintiff and judgment creditor herein, do hereby release and discharge the property hereinafter described from all lien, encumbrance, claim and interest which I, the said D. P. Anderson, Receiver, may have therein by virtue of the above mentioned judgment rendered in my favor as Receiver herein, to-wit:

Situated in the County of Union, in the State of Ohio, and in the Township of Leesburg and bounded and described as follows:

Being part of Surveys Nos. 3693 and 3694.

Beginning in the middle of Bokes Creek at a point 9 feet westerly of the middle of an iron bridge across said creek on the Marysville and Marion Road and running thence to and with the middle of said road, N. 29° 15' E. 50.90 poles to an iron rod at the southwest corner of the land of George W. Drum; thence with his line S. 75° 30' E. 80.50 poles to a stone in the West line of land of C. W. Domigan; thence with his line S. 11° W. 9.30 poles to a stone and S. 79° E. 42.40 poles to a post at the southwest corner of land of John P. Clevinger; thence with his line S. 80° 30' E. 70.80 poles to a stone in the line of land of James C. Martin; thence with his line S. 15° W. 31.59 poles to an iron pin at the

Rec
P.M., an
11932, u
On Phari
26 red s
1 black
1 set PL
20 ton,
1 set ha
4 heifer
2 cultiv
1 wheat
1 harrow
2 mowing
1 riding
1 hay r
1 gang
1 buzz
1 bind
1 disc
1 drag
1 side
500 bus
ropes at
106 she
1 corn
1 brood
On Rich
1 red c
1 Jerse
1 bay m
1 black
1 black
1 black
2 sets
1 wagon
1 wagon
1 manur
1 corn
1 harro
1 corn
1 break
1 gas e
1 tract
2 singl
1 corn
1 singl
1 culti
1-1 hor
1 wheat
1 seede
1 wheel

PROCEEDINGS

Jan 21 1932.

at Bk Richmond

Arthur.

SHERIFF'S RETURN

Sheriff's Office, Marion, County, Ohio
January 22nd, 1932.

Received this writ on the January 22nd. day of January 1932, at 9 o'clock A.M., and pursuant to its command I levied on the 22nd day of January 1932, upon the real property standing in the name of George Y. Arthur and bounded and described as follows:-
Knoan asbbeing Lot No. nineteen (19) in the Jacob Blaich's Addition in the town (now City) of Marion, Ohio.
This writ is returned.

3'00

BY 1st. Deputee, Sheriff
J. W. ...

Received this writ on the 20 day of January 1932, at 3 o'clock P.M., and pursuant to its command I levied on the 21 day of January 1932, upon the following described goods and chattels, to-wit:

SHERIFF'S RETURN

Sheriff's Office, Union County, Ohio
January 21, 1932.

Received this writ on the 20 day of January 1932, at 3 o'clock P.M., and pursuant to its command I levied on the 21 day of January 1932, upon the following described goods and chattels, to-wit:

On Pharisburg Farm	
28 red shoats	\$75.00
1 black mare	50.00
1 set Platform scales	1.00
20 ton, mixed hay	50.00
1 set harness	2.00
4 heifers	60.00
2 cultivators	10.00
1 wheat drill	5.00
1 harrow	5.00
2 mowing machines	8.00
1 riding plow	2.00
1 hay rake	3.00
1 gang plow	6.00
1 buzz saw	1.00
1 binder	10.00
1 disc	2.00
1 drag harrow	5.00
1 side delivery	15.00
500 bushel soy beans	150.00
ropes and pullies	15.00
106 sheep	212.00
1 corn sheller	2.00
1 brooder house	15.00
On Richmond Farm	
1 red cow	25.00
1 Jersey cow	25.00
1 bay mare	80.00
1 black mare	80.00
1 black mare	125.00
1 black mare	125.00
2 sets harness with collars	25.00
1 wagon with rack	25.00
1 wagon, iron wheels with dump boards	10.00
1 manure spreader	10.00
1 corn grinder	5.00
1 harrow	15.00
1 corn binder	5.00
1 breaking plow	2.00
1 gas engine	5.00
1 tractor plow	15.00
2 single disc harrows	6.00
1 corn planter	10.00
1 single row cultivator	6.00
1 cultipacjer	25.00
1 horse wheat drill	2.00
1 wheat drill	2.00
1 seeder	5.00
1 wheelbarrow	1.00

EXECUTION DOCKET, UNION COUNTY

COMMON

LANGHORN BROTHERS, WAPARONETA, OHIO F-30174

COST BILL

	Dolls.	Cts.	Dolls.	Cts.
2 single disc harrows			6.00	
1 corn planter			10.00	
1 single row cultivator			6.00	
1 cultipacker			25.00	
1-1 horse wheat drill			2.00	
1 wheat drill			2.00	
1 seeder			5.00	
1 wheelbarrow			1.00	
2000 bushel corn			500.00	
4 tons hay			12.00	
1 hog waterer			1.00	
tools, small			5.00	
1 flat rack			5.00	
1 hog feeder			2.00	
1 Gal. water tank			2.00	

to be sold on an Execution issued from the Court of Common Pleas of said County, in the action of D.P. Anderson, Receiver Plaintiff, against George V. Arthur et al., Defendant, do forthwith, after actual view of said goods and chattels, make return and say that the same are of the real value in money of \$1865.00 Dollars.

Given under our hands this 21 day of January 1932.

Jan 21 1932.

at Richwood

Arthur.

beginning with the center of a stone in the line of land of James C. Martin; thence with his line S. 15° W. 31.59 poles to an iron pin at the

northeasterly corner of a tract conveyed to James R. Boyce by deed recorded in said Union County in Volume 120 of Deeds at Page 592; thence with the northerly line of said tract and continuing in the same course S. 81° W. 112 poles to the middle of Bokes Creek; and thence up said creek with the meanders thereof to the place of beginning.

Containing 89.19 acres, more or less, and being the same premises conveyed to said S. B. Russell by deed from Mary F. Irwin, recorded in said Union County in Volume 117 of Deeds at Page 412, excepting therefrom the tract conveyed to James R. Boyce as aforesaid.

Also the following premises situate in Survey No. 3693 and being the same premises conveyed by Howard Martin and wife to Samuel B. Russell by deed dated May 22, 1920, and recorded in Deed Record No. 125, Page 445.

Beginning in the center of Bokes Creek at a point 9 feet westerly of the center of the iron bridge across Bokes Creek on the Marysville and Marion State Road; thence with the center of said road, S. 54° 30' W. 6.80 poles; thence S. 22° 30' W. 18.84 poles to an iron bar; thence S. 61° 45' E. 34.80 poles to the center of Bokes Creek; thence up said creek with the meanderings thereof to the place of beginning.

Containing 1.95 acres, more or less.

Without however, waiving or in any manner affecting my lien, charge or encumbrance on any other land not hereinabove particularly described.

IN WITNESS WHEREOF, I have hereunto set my hand this 5th day of May, A. D. 1933.

In the presence of:

Margaret Cahill
Robert F. Allen
D. P. Anderson

State of Ohio,

SS:

Union County,

Before me, a Notary Public in and for said County, personally appeared the above named D. P. Anderson, Receiver of The First National Bank of Richwood, Ohio, who acknowledged that he did sign the foregoing instrument and that the same is his free act and deed.

In testimony whereof, I have hereunto subscribed my name at Richwood, Ohio, this 5th day of May, A. D. 1933.

Robert F. Allen

ROBERT F. ALLEN
 Notary Public, Union County, Ohio
 My Commission Expires July 26, 1936

4 tons
 1 hog w
 tools,
 1 flat
 1 hog f
 1 Gal.
 And on
 scribed
 1st Tra
 the T
 Being p
 as foll
 westerl
 Marysvi
 of said
 corner
 E. 80.5
 thence
 poles t
 thence
 of land
 to an i
 James R
 Deeds a
 continu
 Bokes C
 the pla
 ing the
 F. Irwi
 412, ex
 said.
 2nd. Tr
 conveye
 May 22,
 Beginn
 the cen
 Marion
 W. 6.80
 S. 61°
 Creek w
 Contain
 3rd. T
 Situate
 Village
 Beginn
 the sto
 13 feet
 from th
 E. Crav
 West ma
 north l
 consec
 iron st
 Barnes
 this co
 line 8
 land co
 1916 an
 Alonzo
 of said
 N. 87 4
 Contain
 said di
 West ma
 conveye
 January
 4th Tr
 Situat
 Richwo
 Being
 Bomfor
 ence s
 on the
 5th Tr
 Situat
 Villa
 Being
 of '10
 Record
 by ord
 proper
 3.30

COMMON PLEAS

TERM, A. D. 19

4 tons hay	12.00
1 hog waterer	1.00
tools, small	5.00
1 fatt rack	5.00
1 hog feeder	2.00
1 Gal. water tank	2.00

Total \$1865.00

And on the same day I made a Court House Levy upon the following described Real Estate, in the name of George Y. Arthur and Paul Arthur.

1st Tract: Situated in the County of Union, in State of Ohio, and in the Township of Leesburg, and bounded and described as follows: Being part of Surveys No. 3693 and 3694, and bounded and described as follows:

Beginning in the middle of Bokes Creek at a point 9 feet westerly of the middle of an iron bridge across said Creek on the Marysville and Marion Road and running thence to and with the middle of said road N. 29° 15' E. 50.90 poles to an iron rod at the southwest corner of the land of George W. Drum; thence with his line S. 75° 30' E. 80.50 poles to a stone in the West line of land of C.W. Domigan; thence with his line S. 11° W. 9.30 poles to a stone and S. 79° E. 42.40 poles to a post at the southwest corner of land of John P. Clevenger; thence with his line S. 80° 30' E. 70.80 poles to a stone in the line of land of James C. Martin; thence with his line S. 15° W. 31.59 poles to an iron pin at the northeasterly corner of a tract conveyed to James R. Boyce by deed recorded in said Union County in Volume 120 of Deeds at page 592; thence with the northerly line of said tract and continuing in the same course S. 81° W. 112 poles to the middle of Bokes Creek; and thence up said Creek with the meanders thereof to the place of beginning. Containing 89.19 acres, more or less and being the same premises conveyed to said S.B. Russell by deed from Mary F. Irwin, recorded in said Union County in Volume 117 of Deeds at Page 412, excepting therefrom the tract conveyed to James R. Boyce as aforesaid.

2nd. Tract: Also the following premises, part of Survey No. 3693, and conveyed by Howard Martin and wife to Samuel B. Russell by deed dated May 22, 1920. Refer to Union County Deed Record No. 125, page 445. Beginning in the center of Bokes Creek at a point 9 feet westerly of the center of the iron bridge across Bokes Creek on the Marysville and Marion State Road; thence with the center of said Road, S. 54° 30' W. 6.80 poles; thence S. 22° 30' W. 18.84 poles to an iron bar; thence S. 61° 45' E. 34.80 poles to the center of Bokes Creek; thence up the Creek with the meanders thereof to the place of beginning. Containing 1.95 acres, more or less.

3rd. Tract: Situated in the County of Union, in the State of Ohio, and in the Village of Richwood. Part of Survey No. 6307. Beginning at a point in the W. margin of North Franklin Street in the stone curbing at the south margin of a brick driveway, being 13 feet from the center of said Franklin Street and S. 3 W. 27 feet from the southerly line of a lot conveyed by John B. and Sadie E. Crawford to Alonzo J. Miller February 12th 1918; thence with the West margin of said North Franklin Street S. 3 W. 50 feet to the north line of the said land of Porter E. Barnes; thence with two consecutive lines of said Barnes' land S. 87 45' W. 166 feet to an iron stake and thence N. 47 W. 31 feet to a stake in said Barnes line and corner to the lands of Rolly H. Doyle as formed by this conveyance and thence with said Doyles land and locating said line 8 feet at right angles southerly from the line dividing the land conveyed by Lucy Seigler and others to Rolly H. Doyle Jan. 15th. 1918 and the lands conveyed by said John B. and Sadie E. Crawford to Alonzo J. Miller, N. 75 E. 124 feet to a point in the southerly margin of said driveway; thence with the southerly margin of said driveway N. 87 45' E. 77 feet to the place of beginning. Containing 25/100 of an acre, more or less, together with the use of said driveway for a distance of 125 feet back from said curbing at the West margin of North Franklin Street; Being part of the same premises conveyed by Lucy Seigler and others to Rolly H. Doyle by deed dated January 15, 1918 and recorded in Union County Deed Record No. 113,

4th Tract: Situated in the County of Union, State of Ohio, in the Village of Richwood and bounded and described as follows: Being the S. half of number one hundred and eighteen (118) fronting on Bonford Street to said Village of Richwood, Ohio, For further reference see recorded Plat of the original town of said Village of Richwood on the records at Marysville, Ohio.

5th Tract: Situated in the County of Union, in the State of Ohio, and in the Village of Richwood, and bounded and described as follows: Being 44 feet off the east side of In-Lot No. 121 in the said Village of Richwood, Ohio. For a more specific description of the said premises, see the Recorded Plat in the Recorder's Office at Marysville, Ohio.

I hereby return this writ this 18th day of February 1932, by order of Plaintiff's Attorney, Robert F. Allen, as all of the property of the Judgment Debtors is in the hands of a Receiver.

William Bausch,.....Sheriff
By A.G.....Deputy

3.30

Jan 20 1932

at Rk Richwood

Arthur.

EXECUTION DOCKET, UNION COUNTY

COMMON

LANGHORST BROTHERS, WAPARONETA, OHIO P-30197-4

COST BILL Dolls. Cts. Dolls. Cts.

Judg 170 24.

Att'ys for Plaintiff
Att'ys for Defendant

No. of Case 13206-

Petition Filed Jan 20 1932.

dt. P. Anderson Receiver 1st Nat Bank R.
-15-
C. B. Phelps.

Appraisal of Goods and Chattels

We, the undersigned disinterested freeholders and residents of Union County, and State of Ohio, having been duly summoned and sworn by William Rausch Sheriff of said County, impartially to appraise upon actual view, the following described goods and chattels, to-wit:

Property in Town		
1- 2 ton Graham truck	\$200.00	1/4 interest
1 red sow	15.00	
2 pigs	4.00	
2 brass kettles	6.00	
1 Jersey cow	20.00	
1 iron kettle	2.00	
1 Studebaker Automobile (old)	5.00	
old iron & tires	5.00	
1 Chevrolet truck	400.00	
1-6 in belt	8.00	
Property on the farm		
17 hogs	160.00	1/2 interest
2 ton timothy hay	6.00	
30 iron fence posts	5.00	
1 tractor disc	10.00	
1 double disc	5.00	
1 tractor plow	1.00	
1 mowing machine	1.00	
1 cultivator	1.00	
1 John Deere Sperator, 2830 with all belts	700.00	
1 John Deere tractor	500.00	

to be sold on an Execution issued from the Court of Common Pleas of said County, in the action of D.P. Anderson, Receiver Plaintiff, against C.B. Phelps ~~et al~~ Defendant, do forthwith, after actual view of said goods and chattels, make return and say that the same are of the real value in money of \$2054.00 Dollars.

Given under our hands this 21 day of Jan. 1932.

Leo Reams
John L. Lash

State of Ohio, Union County:

I hereby certify that the within Appraisers Leo Reams & John L. Lash are freeholders and residents of said County, and were duly summoned and sworn by me to appraise, the within described goods and chattels, this 21 day of January 1932.

William Rausch.....Sheriff
By A.G.....Deputy

and
upon
1-2 to
1 red
2 pigs
2 bras
1 Jerse
1 iron
1 Stud
old in
1 Chev
1-6 in

17 hog
2 ton
30 iron
1 trac
1 doub
1 trac
1 mowi
1 cult
1 John
1 John

And on
bed Re
Townsh
Beginn
Gill
thence
6 link
H. Fer
the ce
said r
and 8-
Contai
(27 ac
Except
B.H. M
Leed F
B
Commen
in the
northe
the sa
stake,
of sai
75° W.
Temple
W. 23
thence
corner
Survey
ing 30
Being
Leavin
less.

I
Plainti
heretof
6.98

The
in so
in th
see

PROCEEDINGS

SHERIFF'S RETURN

Sheriff's Office, Union County, Ohio
Jan. 21, 1932.

Received this writ on the 20 day of Jan. 1932, at 3 o'clock P.M., and pursuant to its command I levied on the 21 day of January 1932, upon the following goods and chattels, to-wit:

Property in Town		
1-2 ton Graham truck	\$200.00	1/4 interest
1 red sow	15.00	
2 pigs	4.00	
2 brass kettles	6.00	
1 Jersey cow	20.00	
1 iron kettle	2.00	
1 Studebaker "automobile" (old)	5.00	
old iron & tires	5.00	
1 Chevrolet truck	400.00	
1-6 in belt	8.00	

Property on the farm		
17 hogs	160.00	1/2 interest
2 ton timothy hay	6.00	
30 iron fence posts	5.00	
1 tractor disc	10.00	
1 double disc	5.00	
1 tractor plow	1.00	
1 mowing machine	1.00	
1 cultivator	1.00	
1 John Deere Separator, 2830 with all belts	700.00	
1 John Deere tractor	500.00	

Total \$2054.00

And on the same day I made a Court House Levy upon the following described Real Estate:

Situated in the County of Union, in the State of Ohio, and in the Township of Claibourne and bounded and described as follows:

Being part of Survey No. 5809 and 6307
Beginning at a stake S.W. corner of land formerly owned by Melissa Gill and in the center of the Richwood and Summerville Gravel Road; thence with the center of said Road S. 56° 30' West 56 rods and 6 links to a stake in the east line of lands formerly owned by William H. Ferguson; thence with said line N. 15° W. 102 rods and 6 links to the center of the Richwood and Miller Road; thence with the center of said road S. 75° E. 64 rods and 3/4 links; thence S. 14° 45' E. 57 rods and 8-1/3 links to the place of beginning.

Containing Twenty-seven acres and fifty-one and two-fifths rods (27 acres and 51-2/5 rods)

Except therefrom the following described premises transferred to B.H. Mattison and Clara Mattison and recorded in Vol. 133 at page 472 Deed Records of Union County, X4 in Recorder's Office at Marysville, O.

Being part of Surveys No. 6307 and 5809.
Commencing at a stake in the westerly line to Survey No. 6307, and in the center of the Richwood and Miller Gravel Road (being the northeast corner to the Addie A. Kofroth); thence with the center of the said Richwood and Miller Gravel Road S. 75° E. 85.10 poles to a stake, corner to the lands of B. Fryman; thence with the westerly line of said Fryman's land S. 16° 30' E. 52.10 poles to a stake; thence S. 75° W. 50.95 poles to a stake in the easterly line of W.H. and R. Temples land; thence with the easterly line of said Temples land N. 16° W. 23.93 poles to a stake in the southerly line of said Survey No. 6307; thence with said Survey line S. 75° W. 22.78 poles to a stake, southwest corner to said Survey No. 6307; thence with the westerly line of said Survey No. 6307 N. 16° W. 70.50 poles to the place of beginning. Containing 30 acres, more or less.

Being 22.43 acres in Survey No. 6307 and 7.57 acres in Survey No. 5809. Leaving in the original tract herein levied upon 19.43 acres, more or less.

Sheriff's Return

I hereby return this writ, this 16 day of Feb. 1932, by order of Plaintiff's Attorney, Robert A. Allen, all of the chattel property heretofore levied upon is released from said levy.

6.98

William Rausch.....Sheriff
By A.G.....Deputy

The within judgment is hereby released this 24th day of August, 1933 in so far as it applies to the lands sold in case No. 13269 in the Court of Common Pleas, Union County Ohio. For Court Order see Journal 3 / page 197 .

Floyd C Kerns Clerk
By- M. Kerns . Deputy

EXECUTION DOCKET, UNION COUNTY

LANE BROTHERS, WAPARONETA, OHIO P-30197-4

COST BILL

Doll. Cr. Doll. Cr.

Judg

170 24.

Att'ys for Plaintiff

Att'ys for Defendant

No. of Case 13206-

Petition Filed Jan 20 1932.

dt. P. Anderson Receiver 1st Nat Bank R-

C. B. Phelps.

Appraisal of Goods and Chattels

We, the undersigned disinterested freeholders and residents of Union County, and State of Ohio, having been duly summoned and sworn by William Rausch Sheriff of said County, impartially to appraise upon actual view, the following described goods and chattels, to-wit:

Property in Town

1- 2 ton Graham truck	\$200.00	1/4 interest
1 red sow	15.00	
2 pigs	4.00	
2 brass kettles	6.00	
1 Jersey cow	20.00	
1 iron kettle	2.00	
1 Studebaker Automobile (old)	5.00	
old iron & tires	5.00	
1 Chevrolet truck	400.00	
1-6 in belt	8.00	

Property on the farm

17 hogs	160.00	1/2 interest
2 ton timothy hay	6.00	
30 iron fence posts	5.00	
1 tractor disc	10.00	
1 double disc	5.00	
1 tractor plow	1.00	
1 mowing machine	1.00	
1 cultivator	1.00	
1 John Deere Sperator, 2830 with all belts	700.00	
1 John Deere tractor	500.00	

to be sold on an Execution issued from the Court of Common Pleas of said County, in the action of D.P. Anderson, Receiver Plaintiff, against C.B. Phelps ~~et al~~ Defendant, do forthwith, after actual view of said goods and chattels, make return and say that the same are of the real value in money of \$2054.00 Dollars.

Given under our hands this 21 day of Jan. 1932.

Leo Reams
John L. Lash

State of Ohio, Union County:

I hereby certify that the within Appraisers Leo Reams & John L. Lash are freeholders and residents of said County, and were duly summoned and sworn by me to appraise, the within described goods and chattels, this 21 day of January 1932.

William Rausch.....Sheriff
By A.G.....Deputy

and upon

1-2 to
1 red
2 pigs
2 bras
1 Jers
1 iron
1 Stud
old ir
1 Chev
1-6 in

17 hog
2 ton
30 iron
1 trac
1 doub
1 trac
1 mowi
1 cult
1 John
1 John

And on
bed Re
S
Townsh
B
Beginn
Gill
thence
6 link
H. Fer
the ce
said r
and 8-
Contai
(27 ac
Except
B.E. M
Deed R
B
Comm
in the
north
the sa
stake,
of said
75° W.
Temple
W. 23
thence
corner
Survey
ing 30
Being 2
Leaving
less.

I
Plainti
heretof

6.98

The
in so
in th
see J

PROCEEDINGS

SHERIFF'S RETURN

Sheriff's Office, Union County, Ohio

Jan. 21, 1932.

Received this writ on the 20 day of Jan. 1932, at 3 o'clock P.M., and pursuant to its command I levied on the 21 day of January 1932, upon the following goods and chattels, to-wit:

Property in Town

1-2 ton Graham truck	\$200.00	1/4 interest
1 red sow	15.00	
2 pigs	4.00	
2 brass kettles	6.00	
1 Jersey cow	20.00	
1 iron kettle	2.00	
1 Studebaker automobile (old)	5.00	
old iron & tires	5.00	
1 Chevrolet truck	400.00	
1-6 in belt	8.00	

Property on the farm

17 hogs	160.00	1/2 interest
2 ton timothy hay	6.00	
30 iron fence posts	5.00	
1 tractor disc	10.00	
1 double disc	5.00	
1 tractor plow	1.00	
1 mowing machine	1.00	
1 cultivator	1.00	
1 John Deere Separator, 2830 with all belts	700.00	
1 John Deere tractor	500.00	

Total \$2054.00

And on the same day I made a Court House Levy upon the following described Real Estate:

Situated in the County of Union, in the State of Ohio, and in the Township of Claibourne and bounded and described as follows:

Being part of Survey No. 5809 and 6307 Beginning at a stake S.W. corner of land formerly owned by Melissa Gill and in the center of the Richwood and Summerville Gravel Road; thence with the center of said Road S. 56° 30' West 56 rods and 6 links to a stake in the east line of lands formerly owned by William H. Ferguson; thence with said line N. 15° W. 102 rods and 6 links to the center of the Richwood and Miller Road; thence with the center of said road S. 75° E. 64 rods and 3/4 links; thence S. 14° 45' E. 57 rods and 8-1/3 links to the place of beginning.

Containing Twenty-seven acres and fifty-one and two-fifths rods (27 acres and 51-2/5 rods)

Except therefrom the following described premises transferred to B.H. Mattison and Clara Mattison and recorded in Vol. 133 at page 472 Deed Records of Union County, X4 in Recorders Office at Marysville, O.

Being part of Surveys No. 6307 and 5809. Commencing at a stake in the westerly line to Survey No. 6307, and in the center of the Richwood and Miller Gravel Road (being the northeast corner to the Addie A. Kofroth); thence with the center of the said Richwood and Miller Gravel Road S. 75° E. 85.10 poles to a stake, corner to the lands of B. Fryman; thence with the westerly line of said Fryman's land S. 16° 30' E. 52.10 poles to a stake; thence S. 75° W. 50.95 poles to a stake in the easterly line of W.H. and R. Temples land; thence with the easterly line of said Temples land N. 16° W. 23.93 poles to a stake in the southerly line of said Survey No. 6307; thence with said Survey line S. 75° W. 22.78 poles to a stake, southwest corner to said Survey No. 6307; thence with the westerly line of said Survey No. 6307 N. 16° W. 70.50 poles to the place of beginning. Containing 30 acres, more or less.

Being 22.43 acres in Survey No. 6307 and 7.57 acres in Survey No. 5809. Leaving in the original tract herein levied upon 19.43 acres, more or less.

Sheriff's Return

I hereby return this writ, this 16 day of Feb. 1932, by order of Plaintiff's Attorney, Robert A. Allen, all of the chattel property heretofore levied upon is released from said levy.

6.98

William Rausch.....Sheriff
By A.G.....Deputy

The within judgment is hereby released this 24th day of August, 1933 in so far as it applies to the lands sold in case No. 13269 in the Court of Common Pleas, Union County Ohio. For Court Order see Journal 3 / page 197 .

Floyd C Kerns Clerk
By- M. Kerns. Deputy

led Jansd 1932.

er 1st Nat Bank R-

Union
liam
ew,

id
B.
s

ash
nd

f
y

EXECUTION DOCKET, UNION COUNTY

COMM

LARGHENT BROTHERS, WAPARONETA, OHIO P. 30197-4

COST BILL

Dolls. Cts. Dolls. Cts.

Judge

3/53/18

Att'ys for Plaintiff

Att'ys for Defendant

No. of Case 13207.

Petition Filed Jan 20 1932.

D.P. Anderson Receiver 1st Nat Bank R

-16-

C.B. Phelps + Florence D. Phelps

Appraisal of Goods and Chattels

We, the undersigned disinterested freeholders and residents of Union County, and State of Ohio, having been duly summoned and sworn by William Rausch Sheriff of said County, impartially to appraise upon actual view, the following described goods and chattels, to-wit:

Property in Town

1- 2 ton Graham truck	\$200.00	1/4 interest
1 red sow	15.00	
2 pigs	4.00	
2 brass kettles	6.00	
1 Jersey cow	20.00	
1 iron kettle	2.00	
1 Studebaker Automobile (old)	5.00	
old iron & tires	5.00	
1 Chevrolet truck	400.00	
1-6 in belt	8.00	

Property on the farm

17 hogs	160.00	1/2 interest
2 ton timothy hay	6.00	
30 iron fence posts	5.00	
1 tractor disc	10.00	
1 double disc	5.00	
1 tractor plow	1.00	
1 mowing machine	1.00	
1 cultivator	1.00	
1 John Deere Separator, 2830 with all belts	700.00	
1 John Deere tractor	500.00	

to be sold on an Execution issued from the Court of Common Pleas of said County, in the action of D.P. Anderson, Receiver Plaintiff, against C.B. Phelps et al., Defendant, do forthwith, after actual view of said goods and chattels, make return and say that the same are of the real value in money of \$2054.00 Dollars.

Given under our hands this 21 day of Jan. 1932.

Leo Reams
John L. Lash

State of Ohio, Union County:

I hereby certify that the within Appraisers Leo Reams & John L. Lash are freeholders and residents of said County, and were duly summoned and sworn by me to appraise, the within described goods and chattels, this 21 day of January 1932.

William Rausch.....Sheriff
By A.G.....Deputy

an
up
1-2
1 r
2 p
2 b
1 J
1 i
1 S
old
1 C
1-6
17
2 t
30
1 t
1 d
1 t
1 m
1 c
1 J
1 J
And
bed
Tow
Beg
Gil
the
6 l
H.
the
sai
and
Cor
(27
Exc
B.H
Lee
Com
in
nor
the
sta
of
75
Tem
W.
the
cor
Sur
ing
Bei
Lea
les
Pla
her
3.

PROCEEDINGS

SHERIFF'S RETURN

Sheriff's Office, Union County, Ohio
Jan. 21, 1932.

Received this writ on the 20 day of Jan. 1932, at 3 o'clock P.M., and pursuant to its command I levied on the 21 day of January 1932, upon the following goods and chattels, to-wit:

Property in Town

1-2 ton Graham truck	\$200.00	1/4 interest
1 red sow	15.00	
2 pigs	4.00	
2 brass kettles	6.00	
1 Jersey cow	20.00	
1 iron kettle	2.00	
1 Studebaker automobile (old)	5.00	
old iron & tires	5.00	
1 Chevrolet truck	400.00	
1-6 in belt	8.00	

Property on the farm

17 hogs	160.00	1/2 interest
2 ton timothy hay	6.00	
30 iron fence posts	5.00	
1 tractor disc	10.00	
1 double disc	5.00	
1 tractor plow	1.00	
1 mowing machine	1.00	
1 cultivator	1.00	
1 John Deere Separator, 2830 with all belts	700.00	
1 John Deere tractor	500.00	

Total \$2054.00

And on the same day I made a Court House Levy upon the following described Real Estate:

Situated in the County of Union, in the State of Ohio, and in the Township of Claibourne and bounded and described as follows:

Being part of Survey No. 5809 and 6307
Beginning at a stake S.W. corner of land formerly owned by Melissa Gill and in the center of the Richwood and Summerville Gravel Road; thence with the center of said Road S. 56° 30' West 56 rods and 6 links to a stake in the east line of lands formerly owned by William H. Ferguson; thence with said line N. 15° W. 102 rods and 6 links to the center of the Richwood and Miller Road; thence with the center of said road S. 75° E. 64 rods and 3/4 links; thence S. 14° 45' E. 57 rods and 8-1/3 links to the place of beginning.

Containing Twenty-seven acres and fifty-one and two-fifths rods (27 acres and 51-2/5 rods)

Except therefrom the following described premises transferred to B.H. Mattison and Clara Mattison and recorded in Vol. 133 at page 472 Deed Records of Union County, ~~XX~~ in Recorder's Office at Marysville, O.

Being part of Surveys No. 6307 and 5809.
Commencing at a stake in the westerly line to Survey No. 6307, and in the center of the Richwood and Miller Gravel Road (being the northeast corner to the Addie A. Kofroth); thence with the center of the said Richwood and Miller Gravel Road S. 75° E. 85.10 poles to a stake, corner to the lands of B. Fryman; thence with the westerly line of said Fryman's land S. 16° 30' E. 52.10 poles to a stake; thence S. 75° W. 50.95 poles to a stake in the easterly line of W.H. and R. Temples land; thence with the easterly line of said Temples land N. 16° W. 23.93 poles to a stake in the southerly line of said Survey No. 6307; thence with said Survey line S. 75° W. 22.78 poles to a stake, southwest corner to said Survey No. 6307; thence with the westerly line of said Survey No. 6307 N. 16° W. 70.50 poles to the place of beginning. Containing 30 acres, more or less.

Being 22.43 acres in Survey No. 6307 and 7.57 acres in Survey No. 5809. Leaving in the original tract herein levied upon 19.43 acres, more or less.

Sheriff's Return

I hereby return this writ, this 16 day of Feb. 1932, by order of Plaintiff's Attorney, Robert F. Allen, all of the chattel property heretofore levied upon is released from said levy.

3.30

William Rausch.....Sheriff
By A.G.....Deputy

The within judgment is hereby released this 24th day of August, 1933 in so far as it applies to the lands sold in case No. 13269 in the Court of Common Pleas, Union County Ohio. For Court Order see Journal 31 page 197.

Floyd C Kerns Clerk
By - M Kerns . Deputy

led Jan 20 1932

Nat Bank R

W. P. Phelps

f Union
William
view,

est

est

said
C.B.
goods
ue

. Lash
d and
this

eriff
puty

EXECUTION DOCKET, UNION COUNTY

COMM

LANGHORN BROTHERS, WAPARONETA, OHIO F-30197-4

COST BILL

Dolls. Cts. Dolls. Cts.

Judg

192 53

Att'ys for Plaintiff

Att'ys for Defendant

No. of Case 13148

Petition Filed Nov 14 1931.

The City Loan and Savings Co.

-vs-

Pearl Thorpe and
Ruth Thorpe.

A.M.
to l
desc
part
of F
then
then
merg
the
on t
peti
of C

nom
2.50



PROCEEDINGS

Filed Nov 14 1931.

Savings Co.

SHERIFF'S RETURN

Sheriff's Office, Union County, Ohio
November 14th. 1931.

Received this writ on the 14th. day of November 1931, at 11 o'clock A.M., and pursuant to its command finding no goods and chattels on which to levy, I levied on the 14th. day of November 1931, upon the following described real estate, to-wit: Bounded and described as follows: Being part of Out Lot no. 7, beginning at a stake and stone in the south margin of Fourth Street, at the northeast corner of Gilbert E. Ferrells Lot, thence south with the west line of said lot, 151 feet to a stake and stone; thence northerly and parallel with said Ferrells west line to the south margin of Fourth Street 151 feet to a stake and stone; thence east with the South margin of said Fourth Street 50 feet to the place of beginning on the front side of said Lot and being tract No. three described in the petition of the plaintiff in case no. 18,946 on the Docket of the Court of Common Pleas of Hardin County, Ohio.

SHERIFF'S RETURN

I hereby return this writ this 18th. day of January 1932, unsatisfied nonmoney made,

2.50

William Rausch.....Sheriff
By A.G.....Deputy

IN THE COMMON PLEAS COURT OF UNION COUNTY, OHIO.

The City Loan and Savings Company, :
Plaintiff, : CASE NO. _____
vs. :
Pearl Thorpe and Ruth Thorpe, : RELEASE OF JUDGMENT.
Defendants. :



For the consideration of One Hundred Forty-two and 68/100 Dollars (\$142.68), the receipt of which is hereby acknowledged, the plaintiff herein, The City Loan and Savings Company, hereby cancels and releases the judgment hereto obtained in this case on November 14, 1931 in the sum of One Hundred Ninety-two and 53/100 Dollars (\$192.53) and the same is held for naught.

THE CITY LOAN AND SAVINGS COMPANY

By Meredith & Meredith
Its Attorneys
By Harold J. Meredith

EXECUTION DOCKET, UNION COUNTY

COMM

LANGHORST BROTHERS, WAPARONETA, OHIO P-30197-4

COST BILL

Doll. Cts. Doll. Cts.

Judg

838.60

Att'ys for Plaintiff

Att'ys for Defendant

No. of Case 13154

Petition Filed Nov 19 19 31

E. B. Hostetter vs. R. D. Roberts

Appraisal of Goods and Chattels

We, the undersigned disinterested freeholders and residents of Union County, and State of Ohio, having been duly summoned and sworn by William Rausch Sheriff of said County, impartially to appraise upon actual view, the following described goods and chattels, to-wit:

- 1 Remington Typewriter.....\$10.00
1 Cash Register..... 3.00
L Desk..... 7.00
1 Glass case..... 2.00
5 Chairs..... 3.00
Merchandise in case..... 5.00
2 Bumpers..... 2.00

to be sold on an Execution issued from the Court of Common Pleas of said County, in the action of E. B. Hostetter Plaintiff, against R. D. Roberts Defendant, do forthwith, after actual view of said goods and chattels, make return and say that the same are of the real value in money of \$32.00 Dollars.

Given under our hands this 19th day of November 1932.

R. Ackerman
F. E. Moore

State of Ohio, Union County:

I hereby certify that the within Appraisers R. Ackerman & F. E. Moore are freeholders and residents of said County, and were duly summoned and sworn by me to appraise, the within described goods and chattels, this 19th day of November 1932.

William Rausch.....Sheriff
By A. G.....Deputy

Re and pur upon th 1 Remi 1 Cash 1 Desk 1 Glass 5 Chair Merchar 2 Bump An upon th Si Ohio an seven s and pla Th ruptcy, 5.86

PROCEEDINGS

SHERIFF'S RETURN

Sheriff's Office, Union County, Ohio
Nov. 19th, 1931.

Received this writ on the 19th. day of Nov. 1931, at 10 o'clock A.M.,
and pursuant to its command I levied on the 19th. day of November 1931,
upon the following goods and chattels, to-wit:

1 Remington Typewriter	-----\$10.00
1 Cash Register	-----3.00
1 Desk	-----7.00
1 Glass Case	-----2.00
5 Chairs	-----3.00
Merchandise in Case	-----5.00
2 Bumpers	-----2.00
Total	-----\$32.00

And on the 19th. day of November, 1931, I made a Court House Levy
upon the following described Real Estate, to-wit:

Situated in the Village of Richwood, County of Union and State of
Ohio and being the East one-half of In-Lot No. (127) one hundred and twenty
seven and all of In-Lot No. (128) one hundred and twenty eight as recorded
and platted at the Union County Recorders office at Marysville, Ohio.

Sheriff's Return

The within named defendant, R.D. Roberts, having gone into Bank-
ruptcy, I return this writ, no money made.

5.86

William Rausch.....Sheriff
By A.C.....Seputy

Filed Nov 19 1931

Union
William
view,

f said
Roberts
els, make
.00

E. Moore
ed and
this

heriff
Deputy

EXECUTION DOCKET, UNION COUNTY

COMM

LANE BROTHERS, WAPARONETA, OHIO P-33197-4

COST BILL

Dolls. Cts. Dolls. Cts.

Judge

Att'ys for Plaintiff

Att'ys for Defendant

No. of Case 132/3

Petition Filed

19

J. L. Farrington

- vs -

W. W. Hamilton

Appraisal of Goods and Chattels

We, the undersigned disinterested freeholders and residents of Union County, and State of Ohio, having been duly summoned and sworn by William Rausch, Sheriff of said County, impartially to appraise upon actual view, the following described goods and chattels, to-wit:

- 2 jersey cows, 3 years old \$35.00
- 1 red cow 6 " " 25.00
- 1 white horse 20.00
- 1 gray mare 10.00
- 1 bay horse 10.00
- 1 farm wagon 15.00
- 1 corn planter 15.00
- 1 cultivator 15.00
- 1 disc harrow 20.00
- 1 riding plow 20.00
- 1-1 horse cultivator 1.00
- 125 bushel corn 31.25
- 8 tons clover hay 32.00
- 11 hogs 66.00
- 7 pigs 14.00
- 1 calf 7.00
- 1 set harness 15.00
- 1 Star Sedan, 1927 Model 50.00
- 1 cultivator 2.00
- 100 fence posts 5.00
- 1 Chevrolet Truck with stock rack 200.00
- 2 brood sows 40.00
- 1 mowing machine 1.00
- 1 harrow 1.00

on farm northeast of Byhalia
200 bushel corn on stalk 30.00
to be sold on an Execution issued from the Court of Common Pleas of said County, in the action of J.L. Farrington Plaintiff, against W.W. Hamilton et al., Defendant, do forthwith, after actual view of said goods and chattels, make return and say that the same are of the real value in money of \$680.25 Dollars.

Given under our hands this 1st day of February 1932

Leo Reams
John L. Lash

State of Ohio, Union County:

I hereby certify that the within Appraisers Leo Reams & John L. Lash are freeholders and residents of said County, and were duly summoned and sworn by me to appraise, the within described goods and chattels, this 1st day of February 1932.

William Rausch.....Sheriff
By A.G.....Deputy

1 mowin
1 harro
on farm
200 bus

I
Clifton
6.34

PROCEEDINGS

19

IN THE COURT OF COMMON PLEAS, UNION COUNTY, OHIO.

The Union Central Life Insurance Company of Cincinnati, Ohio,

Plaintiff,

- vs -

Clarence E. Vandemark, et al.,

Defendants.

No. 1397

SPECIAL RELEASE.

in By order of the court/the above mentioned cause the following real estate is released from the judgment of W. L. Farrington: *in am No. 13213.*

Situated in the County of Union, State of Ohio, Township of Washington, to-wit:

Beginning at a stone and pieces of brick planted at foot of burr oak near an elm (original corner trees) to Northeast corner of said Survey No. 12289; thence with East line of said Survey South 6° East 188 poles to a stone; thence South 82° West 40.50 poles to a stake and brick (witness an elm and oak); thence North 7 1/4° West 188 poles to a stone and brick in North line of said Survey; thence with said Survey line North 82° East 44.40 poles to beginning, containing Fifty (50) acres.

Second Tract:-Beginning at a stone in center of Oberdier Road and in Northwest corner of Frank A. Hartley's 50-acre tract; thence with said Hartley's West line 9° East 189 poles to a stake in North line of land owned by J. J. Hartley; thence with said North line South 80 1/2° West 8.10 poles to a stake; thence North 9 1/2° West 189 poles to a stake in center of Oberdier road; thence with center of said road North 80 1/2° East 8.88 poles to beginning, containing Ten (10) acres.

Third Tract:-Beginning at a stone in center of Oberdier road and Northeast corner of Lydia Hartley's land; thence with Lydia Hartley's East line South 10 1/2° East 40.90 poles to a stake at Northwest corner of lands owned by Hannah A. and C. F. Harger; thence with North line of said Harger's land, North 80 1/2° East 35.12 poles to a stake in Frank Hartley's West line; thence with said land line North 9 1/2° West 40.90 poles to a stone in Oberdier Road; thence with center of said road South 80 1/2° West 35.52 poles to beginning, containing nine (9) acres.

1 mowing machine	1.00
1 harrow	1.00
on farm northeast of Byhalia	
200 bushel corn on stalk	30.00
Total	\$680.25

I hereby return this writ by request of Plaintiff's Attorney, Clifton L. Caryl. 6.34

William Rausch, Sheriff
By A. Grigsby, Deputy

IN THE COURT OF COMMON PLEAS, UNION COUNTY, OHIO

Fourth Tract:-Beginning at a stake in East line of Lydia Hartley's land; thence with the East line of said land South $10\frac{1}{2}^\circ$ East 98.80 poles to a stake; thence North $80\frac{1}{2}^\circ$ East 33.39 poles to a stake in West line of Frank A. Hartley's lands; thence with said Hartley's land line North $9\frac{1}{4}^\circ$ West 98.80 poles to a stone; thence South $80\frac{1}{2}^\circ$ West 35.12 poles to place of beginning, containing Twenty-one (21) acres.
 Containing in the aggregate Ninety (90) acres, more or less. Part of Survey No. 12289.

IN THE COURT OF COMMON PLEAS, UNION COUNTY, OHIO.

Beryl Morris
 Clerk of the Court of Common Pleas, Union County, Ohio.



1 mowing machine	1.00
1 harrow	1.00
on farm northeast of Byhalia	
200 bushel corn on stalk	30.00
Total	\$680.25

I hereby return this writ by request of Plaintiff's Attorney,
 Clifton L. Caryl.
 6.34

William Rausch, Sheriff
 By A. Grigsby, Deputy

PROCEEDINGS



SHERIFF'S RETURN

Sheriff's Office, Union County, Ohio
Feb. 1st. 1932.

Received this writ on the 1st day of February 1932 at 1 o'clock P.M., and pursuant to its command I levied on the 1st day of February 1932, upon the following described goods and chattels, to-wit:

2 Jersey cows, 3 years old	\$35.00
1 red cow, 6 "	25.00
1 white horse	20.00
1 gray mare	10.00
1 bay horse	10.00
1 farm wagon	15.00
1 corn planter	15.00
1 cultivator	15.00
1 disc harrow	20.00
1 riding plow	20.00
1-1 horse cultivator	1.00
125 bushel corn	31.25
8 tons clover hay	32.00
11 hogs	66.00
7 pigs	14.00
1 calf	7.00
1 set harness	15.00
1 Star Sedan, 1927 Model	50.00
1 cultivator	2.00
100 fence posts	5.00
1 Chevrolet Truck with stock rack	200.00
2 brood sows	40.00
1 mowing machine	1.00
1 harrow	1.00
on farm northeast of Byhalia	
200 bushel corn on stalk	30.00

Total \$680.25

I hereby return this writ by request of Plaintiff's Attorney,
Clifton L. Caryl.
6.34

William Rausch, Sheriff
By A. Grigsby, Deputy

EXECUTION DOCKET, UNION COUNTY

COMMON

LAWSON BROTHERS, WAPARONETA, OHIO F-30197-4

COST BILL

Dolls. Cts. Dolls. Cts.

Att'ys for Plaintiff

Att'ys for Defendant

No. of Case 13211

Petition Filed Jan 28 1932

M. C. Westlake

-vs-

W. S. Fogle

Appraisal of Goods and Chattels

We, the undersigned disinterested freeholders and residents of Union County, and State of Ohio, having been duly summoned and sworn by William Rausch Sheriff of said County, impartially to appraise upon actual view, the following described goods and chattels, to-wit: 1 Studebaker Touring, Automobile to be sold on an Execution issued from the Court of Common Pleas of said County, in the action of M.C. Westlake Plaintiff, against W.S. Fogle Defendant, do forthwith, after actual view of said goods and chattels, make return and say that the same are of the real value in money of \$35.00 Dollars.

Given under our hands this 28 day of Jan. 1932.

H.I. Huffman
A.C. Vollrath

State of Ohio, Union County;

I hereby certify that the within Appraisers H.I. Huffman & A.C. Vollrath are freeholders and residents of said County, and were duly summoned and sworn by me to appraise, the within described goods and chattels, this 28 day of January 1932.

William Rausch.....Sheriff
By A.G.....Deputy

Received and pursuant to the following 1-Studebaker

I hereby of Plaintiff

3.30

PROCEEDINGS

ed Jan 28 1932.

SHERIFF'S RETURN
 Sheriff's Office, Union County, Ohio
 February 1 1932.

Received this writ on the 28 day of January 1932, at 4 o'clock P.M.,
 and pursuant to its command I levied on the 28 day of January 1932, upon
 the following described goods and chattels, to-wit:
 1-Studebaker Touring, Automobile ---\$35.00

I hereby return this writ this 3rd day of February 1932, by order
 of Plaintiff's Attorney, John Dailey, no money made.

3.30 William Rausch.....Sheriff
 By A.G.....Deputy

EXECUTION DOCKET, UNION COUNTY

COMMON

LANGHORN BROTHERS, WAPARONETA, OHIO P-30197-4

COST BILL

Dolls. Cts. Dolls. Cts.

Judg.

635⁰⁰.

Att'ys for Plaintiff

Att'ys for Defendant

No. of Case 12133.

Petition Filed Oct 26 1931.

June Hoover.

-vs-

C. B. Lair.

SHERIFF'S RETURN

Sheriff's Office, Franklin County, Ohio
Feb. 3rd. 1932.

Received this writ on the 23rd day of Oct. 1931 at 3 o'clock P.M.,
and pursuant to its command this writ returned by order of plaintiff's
attorney

1.15.

Harry T. Paul, Sheriff of Franklin County, O.
By Ross Anderson, Deputy

PROCEEDINGS

ed Oct 26 1931.

, Ohio

lock P.M.,
aintiff's

klin County, O.

EXECUTION DOCKET, UNION COUNTY

COMMON

LANDHOBY BROTHERS, WAPARONETA, OHIO F-30197-4

COST BILL

Dolls. Cts. Dolls. Cts.

Att'ys for Plaintiff

Att'ys for Defendant

No. of Case 13128

Petition Filed Oct 16 1931

W. P. Anderson Receiver of The
First National Bank Richwood O.

vs.

The American Loan Co.

SHERIFF'S RETURN

Sheriff's Office, Franklin County, Ohio
Feb. 3rd. 1932.

Received this writ on the 21st day of October 1931, at 9 o'clock
A.M., and pursuant to its command this writ returned by order of plain-
tiff's attorney

1.15

Harry T. Paul, Sheriff of Franklin County, O.
By Ross Anderson, Deputy

Oct. 31, 1932

The above claim satisfied and the
judgment, interest and costs paid in
full.

Robert B. Allen
Attorney for ptf.

PROCEEDINGS

ed Oct 16 1931

ewer of The
nk Richwood O.

w Co.

hic

k
in-

y, O.

Oct. 31, 1932
atisfied and the
costs paid in

Robert B. Allen
Attorney for Def.

EXECUTION DOCKET, UNION COUNTY

LANE BROTHERS, WAPARONETA, OHIO P-30197-4

COST BILL

Dolls. Cts. Dolls. Cts.

Judg

333.00

Att'ys for Plaintiff

Att'ys for Defendant

No. of Case / 3 2 2 0

Petition Filed Feb 3 1932.

State of Ohio ex rel I. J. Fulton
Supt of Banks.

vs.
Elmer Cowgill

Appraisal of Goods and Chattels

We, the undersigned disinterested freeholders and residents of Union County, and State of Ohio, having been duly summoned and sworn by William Rausch Sheriff of said County, impartially to appraise upon actual view, the following described goods and chattels, to-wit:

1 gray gelding 14 yrs, old	\$25.00
1 gray mare, 13 " "	80.00
1 gray mare, 8 " "	65.00
1 red cow	20.00
1 spotted cow	25.00
1 black cow	25.00
1 red sow & pigs	30.00
1 red sow	27.50
1 farm wagon	5.00
1 Deering binder	15.00
1 mower	1.00
1 John Deere riding plow	1.00
1 corn planter	2.00
1/2 interest, hay tedder	2.00
1 corn cultivator	5.00
1 hay rake	1.00
600 bushel, corn	150.00
10 ton, red clover hay	30.00
1 set double harness	8.00
150 bushel, oats	27.00
75 " , barley	22.00
1 black sow & three red pigs	30.00
200 shocks fodder	8.00
1 Ford Sedan, Model T.	10.00
3 red pigs	12.00
50 chickens	25.00

to be sold on an Execution issued from the Court of Common Pleas of said County, in the action of State of Ohio ex rel I. J. Fulton, Supt. of Banks Plaintiff, against Elmer Cowgill ~~XXXXX~~ Defendant, do forthwith, after actual view of said goods and chattels, make return and say that the same are of the real value in money of \$651.50 Dollars.
Given under our hands this 3rd day of February 1932.

Leo Reams
John L. Lash

State of Ohio, Union County:

I hereby certify that the within Appraisers Leo Reams & John L. Lash are freeholders and residents of said County, and were duly summoned and sworn by me to appraise, the within described goods and chattels, this 3rd day of February 1932.

William Rausch.....!Sheriff
By A.G.....Deputy

PROCEEDINGS

Feb 2 1932

Fulton

Union
William
ew,

said
Banks
fter
e

. Lash
d and
his

iff
uty

SHERIFF'S RETURN

Sheriff's Office, Union County, Ohio.
Feb. 4th 1932.

Received this writ on the 3 day of February 1932, at 3 o'clock P.M., and pursuant to its command I levied on the 3rd day of February 1932, upon the following described goods and chattels, to-wit:

1 gray gelding 14 yrs, old	\$25.00
1 gray mare 13 " "	80.00
1 gray mare 8 " "	65.00
1 red cow	20.00
1 spotted cow	25.00
1 black cow	25.00
1 red sow & pigs	30.00
1 red sow	27.50
1 farm wagon	5.00
1 Deering binder	15.00
1 mower	1.00
1 John Deere riding plow	1.00
1 corn planter	2.00
1/2 interest, hay tedder	2.00
1 corn cultivator	5.00
1 hay rake	1.00
600 bushels, corn	150.00
10 ton, red clover hay	30.00
1 set double harness	8.00
150 bushels, oats	27.00
75 " barley	22.00
1 black sow & three red pigs	30.00
200 shocks fodder	8.00
1 Ford Selan, Model T.	10.00
3 red pigs	12.00
50 chickens	25.00

\$651.50

And on the same day I made a Court House Levy upon the following described Real Estate: Situated in the County of Union, in the State of Ohio, and in the Township of Jackson.

Part of V. M. Survey No. 9899

Commencing at a stone in the center of the Hamilton Stone Road N. W. corner of J. E. Davis' 54-3/4 acre tract of land; Thence with the N. line of said Davis' land and the North line of the lands of W.H. and V. E. Davis N. 83° E. 133.80 poles to a stone, S. W. corner to Rush Cheney's land; Thence with the West line of said Cheney's land N. 6° 30' W. 109.69 poles to a stone, S. W. corner to lands of L.C. and E. E. Pfeiffer; Thence with the said Pfeiffer's west line N. 7° W. 8.75 to a stone; Thence S. 84° 15' W. 133.60 poles to an iron pin in the center of said stannr aord; Thence with the center of said Stone Road S. 6° 30' E. 121.12 poles to the place of beginning, containing 99.50 acres, more or less.

Sheriff's Return

The within named defendant, Elmer Cowgill having gone into Bankruptcy, I return this writ this 23th day of March 1932, no money made.

6.58

William Rausch.....Sheriff
By A. G.....Deputy

EXECUTION DOCKET, UNION COUNTY

COMMON

EXHIBIT PROCEEDS, WASHINGTON, OHIO E-30197-4

COST BILL

Dolls. Cs. Dolls. Cs.

Judge

4658

Att'ys for Plaintiff

Att'ys for Defendant

No. of Case *13221*

Petition Filed *Feb 3 1932*

*State of Ohio ex rel I. J. Fulton
Supt of Banks.*

vs.

*Elmer Cowgill and
Callie M. Cowgill*

Appraisal of Goods and Chattels

We, the undersigned disinterested freeholders and residents of Union County, and State of Ohio, having been duly summoned and sworn by William Rausch Sheriff of said County, impartially to appraise upon actual view, the following described goods and chattels, to-wit:

1 gray gelding 14 yrs. old	\$25.00
1 gray mare, 13 " "	80.00
1 gray mare, 8 " "	65.00
1 red cow	20.00
1 spotted cow	25.00
1 black cow	25.00
1 red sow & pigs	30.00
1 red sow	27.50
1 farm wagon	5.00
1 Deering binder	15.00
1 mower	1.00
1 John Deere riding plow	1.00
1 corn planter	2.00
1/2 interest, hay tedder	2.00
1 corn cultivator	5.00
1 hay rake	1.00
600 bushel, corn	150.00
10 ton, red clover hay	30.00
1 set double harness	8.00
150 bushel, oats	27.00
75 " , barley	22.00
1 black sow & three red pigs	30.00
200 shocks fodder	8.00
1 Ford Sedan, Model T.	10.00
3 red pigs	12.00
50 chickens	25.00

to be sold on an Execution issued from the Court of Common Pleas of said County, in the action of State of Ohio ex rel I. J. Fulton, Supt. of Banks Plaintiff, against Elmer Cowgill et al., Defendant, do forthwith, after actual view of said goods and chattels, make return and say that the same are of the real value in money of \$651.50 Dollars.

Given under our hands this 3rd day of February 1932.

Leo Reams
John L. Lash

State of Ohio, Union County:

I hereby certify that the within Appraisers Leo Reams & John L. Lash are freeholders and residents of said County, and were duly summoned and sworn by me to appraise, the within described goods and chattels, this 3rd day of February 1932.

William Rausch.....Sheriff
By A.G.....Deputy

and
the
1 gr
1 gr
1 gr
1 red
1 sp
1 bla
1 red
1 red
1 far
1 far
1 mov
1 Joh
1 co
1/2
1 co
1 hay
600
10 to
1 set
150
75
1 bla
200
1 For
3 red
50 ch
And
Real
in th
Comm
of J.
Davis
E. 13
the
S. W.
Pfeif
133.
with
of be

1 rot
24 d
6.58

PROCEEDINGS

ed Feb 3 1932

J. J. Fulton

Union
William
view,

f said
f Banks
after
ne

L. Lash
ed and
this

riff
puty

SHERIFF'S RETURN
Sheriff's Office, Union County, Ohio.
Feb. 3th. 1932.

Received this writ on the 3rd day of February 1932, at 3 o'clock P.M., and pursuant to its command I levied on the 3 day of February 1932, upon the following described goods and chattels, towit:

1 gray gelding 14 yrs. old	\$25.00
1 gray mare, 13 " "	80.00
1 gray mare, 8 " "	65.00
1 red cow	20.00
1 spotted cow	25.00
1 black cow	25.00
1 red sow & pigs	30.00
1 red sow	27.50
1 farm wagon	5.00
1 Deering binder	15.00
1 mower	1.00
1 John Deere riding plow	1.00
1 corn planter	2.00
1/2 interest, hay tedder	2.00
1 corn cultivator	5.00
1 hay rake	1.00
600 bushel, corn	150.00
10 ton, red clover hay	30.00
1 set double harness	8.00
150 bushels, oats	27.00
75 " " barley	22.00
1 black sow & three red pigs	30.00
200 shocks fodder	8.00
1 Ford Sedan, Model T.	10.00
3 red pigs	12.00
50 chickens	25.00

\$651.50

And on the same day I made a Court House Levy upon the following described Real Estate: Situated in the County of Union, in the State of Ohio, and in the Township of Jackson.

Part of V. M. Survey No. 9899.

Commencing at a stone in the center of the Hamilton Stone Road N. W. corner of J. B. Davis' 54-3/4 acre tract of land; thence with the N. line of said Davis' land and the North line of the lands of W.H. and V.E. Davis N. 83° E. 133.80 poles to a stone, S.W. corner to Rush Cheney's land; Thence with the West line of said Cheney's land N. 6° 30' W. 109.69 poles to a stone, S. W. corner to lands of L. C. and E. E. Pfeiffer; Thence with the said Pfeiffer's West line N. 7° W. 8.75 to a stone; Thence S. 84° 15' W. 133. 60 poles to an iron pin in the center of said stone road; thence with the center of said Stone Road S. 6° 30' E. 121.12 poles to the place of beginning, containing 99.50 acres, more or less.

Sheriff's Return

The within named defendant, Elmer Cowgill, having gone into Bankruptcy, I return this writ by order of Plaintiff's Attorney, F. A. Mcallister, this 24 day of March 1932, no money made,

6.58

William Rausch....Sheriff
By A. G.....Deputy

EXECUTION DOCKET, UNION COUNTY

COMMON

LANGRISH BROTHERS, Wapakoneta, Ohio F-30197-4

COST BILL

Dolls. Cts. Dolls. Cts.

Judg

443 65

Att'ys for Plaintiff

Att'ys for Defendant

No. of Case 13223

Petition Filed Feb 3 1932

Beulah Armstrong

vs.

C. W. McCully and
Kathryn McCully

SHERIFF'S RETURN
Sheriff's Office, Union County, Ohio
Feb. 4th. 1932.

Received this writ on the 4th day of February 1932 at 2 o'clock P.M., and pursuant to its command finding no goods and chattels upon which to levy, on the 4th day of February 1932, I made a Court House Levy upon the following real estate in the name of C.W. McCully:

Situated in the County, of Union, in the State of Ohio, and in the Township of York and bounded and described as follows: Being a part of Virginia Military Survey No. 2832; Beginning at an iron stake in the center of the Perkins Gravel Road, said stake being S. 12 1/2 deg. W. 31.32 poles from S.P. Blank's south west corner and marking the south west corner to 27 1/2 acres set off to Beula Marie Perkins armstrong; thence with said Beula Marie Perkins armstrong's south land line S. 77 1/2 deg. E. 140.62 poles to an iron stake in the west line of G.F. Plotner's land; thence with said G.F. Plotner's west line and the west line of Alva Skidmore's land 11 1/2 deg. W. 59.59 poles to an iron stake corner to F.W. Perkins land; thence with said F.W. Perkins's north line N. 77 1/2 deg. W. 140.3 poles to an iron stake in the center of said road N. 12 1/2 deg. W. 59.59 poles to the place of beginning, containing 52-1/2 acres, be the same more or less.

Sheriff's Return

I hereby return this writ this 6th day of February 1932, by order of Plaintiff's Attorney, Clifton L. Caryl, no money made.

2.50

William Fausch.....Sheriff
By A.G.....Deputy

PROCEEDINGS

ed Feb 3 1932

go
and
ully

.M.,
o
the

32

with
10.62
e with s
nd

to

r

f

y

EXECUTION DOCKET, UNION COUNTY

COMM

LANGHORN BROTHERS, WAPARONETA, OHIO P-30197-4

COST BILL

Dolls. Cts. Dolls. Cts.

Judg.

1734.86-

Att'ys for Plaintiff

Att'ys for Defendant

No. of Case 13181

Petition Filed Dec 16 1931

D.P. Anderson Receiver of the
First National Bank of Richwood
vs
Charles Moyer

Appraisal of goods and Chattels

We, the undersigned disinterested freeholders and residents of Union County, and State of Ohio, having been duly summoned and sworn by William Rausch Sheriff of said County, impartially to appraise upon actual view, the following described goods and chattels, to-wit:

- 1 Jersey cow, 4 years old \$35.00
- 1 Jersey cow, 6 " " 30.00
- 1 Jersey cow 14 " " 25.00
- 1 Three row corn planter 25.00
- 1 Ford Coupe, 1933 Model 10.00
- 1 Wagon & rack 10.00
- Also one-fourth interest in the following
- 10 Ton, alfalfa hay @ \$7.00 17.50
- 1500 bushel corn 93.75
- 100 shocks, corn 10.00
- 300 bushels, oats 12.50
- 70 bushel, wheat 6.13
- 140 bushel, rye 8.75

to be sold on an Execution issued from the Court of Common Pleas of said County, in the action of D.P. Anderson, Receiver Plaintiff, against Charles Moyer Defendant, do forthwith, after actual view of said goods and chattels, make return and say that the same are of the real value in money of \$283.63 Dollars.

Given under our hands this 18 day of December 1931.

Leo Reams
John L. Lash

State of Ohio, Union County:

I hereby certify that the within appraisers Leo Reams & John L. Lash are freeholders and residents of said County, and were duly summoned and sworn by me to appraise, the within described goods and chattels, this 18th. day of December 1931.

William Rausch.....Sheriff
By A.G.....Deputy

A.V.
1931
1 Jers
1 "
1 "
1 thre
1 Ford
1 wago
Alson
10 ton
1500 b
100 sh
300 bu
70 bus
140

of Pla
Judgme
5.86

PROCEEDINGS

ed Dec 16 19 31,

er of the
k of Richwood

y by

f said
t
oods
lue

L. Lash
ed and
this

riff
puty

SHERIFF'S RETURN
 Sheriff's Office, Union County, Ohio
 December 18, 1931.

Received this writ on the 17th. day of December 1931, at 10 o'clock
 A.M. and pursuant to its command I levied on the 18th. day of December
 1931, upon the following described goods and chattels, to-wit:

1 Jersey cow, 4 yrs. old	\$35.00
1 " " 6 yrs. "	30.00
1 " " 14 " "	25.00
1 three row corn planter	25.00
1 Ford Coupe, 1923 Model	10.00
1 wagon & rack	10.00

Also one-fourth interest in the following

10 ton, alfalfa hay @ \$7.00	\$17.50
1500 bu. corn	93.75
100 shocks, corn	10.00
300 bushel, oats	12.50
70 bushel, wheat	6.13
140 " rye	8.75

Total -----\$283.63

Sheriff's Return
 I hereby return this writ this 16th day of February 1932, by order
 of Plaintiff's Attorney, Robert F. Allen, as all of the property of the
 Judgment Debtor is in the hands of a Receiver.

5.86 William Fausch.....Sheriff
 By A.G.....Deputy

EXECUTION DOCKET, UNION COUNTY

LANGHORST BROTHERS, WAPARONETA, OHIO P-30197-4

COST BILL

Doll. Cts. Doll. Cts.

Att'ys for Plaintiff

Att'ys for Defendant

No. of Case 13230

Petition Filed

19

Tabitha M. Langstaff
-vs-
J. K. Langstaff.

Appraisal of Goods and Chattels

We, the undersigned disinterested freeholders and residents of Union County, and State of Ohio, having been duly summoned and sworn by William Rausch Sheriff of said County, impartially to appraise upon actual view, the following described goods and chattels, to-wit:

2 red cows @ \$40.00	\$80.00
1 black cow	40.00
1 black mare	90.00
1 black mare	50.00
30 sheep	120.00
9 sheep	18.00
10 lambs	20.00
40 shocks fodder	2.00
2 ton soy bean hay	8.00
8 ton timothy hay	32.00
1 set double harness	8.00
1 hand cart	1.00
1 corn sheller	3.00
1 Esses Coash	50.00
1 gas engine	2.00
1 log chain	1.00
1 lot small tools	20.00
2 water troughs	2.00
200 bushel corn	50.00
1 bob sled	1.00
1 wagon	1.00
1- lhorse spring wagon	1.00
1 mowing machine	1.00
1 disc	1.50
1 wheat drill	2.00
1 harrow	.50
1 Ohio cultivator	1.25
1 breaking plow	.75
1 wheat binder	5.00
1 brooder house	25.00
1 buzz saw	2.00
1 iron kettle	1.50
1 feeding trough	.50

to be sold on an Execution issued from the Court of Common Pleas of said County, in the action of Tabitha M. Langstaff, Plaintiff, against J.K. Langstaff Defendant, do forthwith, after actual view of said goods and chattels, make return and say that the same are of the real value in money of \$641.00 Dollars.

Given under our hands this 20th day of February 1932.

Leo Reams
John L. Lash

State of Ohio, Union County:

I hereby certify that the within Appraisers Leo Reams & John L. Lash are freeholders and residents of said County, and were duly summoned and sworn by me to appraise the within described goods and chattels, this 20th day of February 1932.

William Rausch.....Sheriff
By A.G.....Deputy

A.M.
1932
2 rec
1 bla
1 bla
1
9 she
10 la
40 sh
2 ton
8 ton
1 set
1 har
1 co
1 Ess
1 gas
1 log
1 lot
2 wat
200
1 bo
1 wa
1 -1
1 mo
1 di
1 wh
1 ha
1 Oh
1 br
1 wh
1 b r
1 bu
1 ir
1 fe

And on
descri

Situat
Claib
follow

three
therec
page 4
eighty
degree
thence
three
dred s
hundre
descri

First

Port's
six te
minute
the K
teen c
to a s
east t
S

Second

Road,
G.D. I
son No
one hu
and in
said E
hundre
and in
line s
sixty-
sant-E
teen c
ths pe
Conta

three
easem

I
order

PROCEEDINGS

SHERIFF'S RETURN

Sheriff's Office, Union County, Ohio
February 20th, 1932.

Received this writ on the 20th day of February 1932, at 10 o'clock A.M., and pursuant to its command I levied on the 20th day of February 1932, upon the following described goods and chattels, to-wit:

2 red cows, @ \$40.00	\$80.00
1 black cow	40.00
1 black mare	90.00
1 " "	120.00
9 sheep	18.00
10 lambs	20.00
40 shocks fodder	2.00
2 ton, soy beans hay	8.00
8 ton, timothy hay	32.00
1 set double harness	8.00
1 hand cart	1.00
1 corn sheller	3.00
1 Essex Coach	50.00
1 gas engine	2.00
1 log chain	1.00
1 lot small tools	20.00
2 water troughs	2.00
200 bushel corn	50.00
1 bob sled	1.00
1 wagon	1.00
1 -1 horse spring wagon	1.00
1 mowing machine	1.00
1 disc	1.50
1 wheat drill	2.00
1 harrow	.50
1 Ohio cultivator	1.25
1 breaking plow	.75
1 wheat binder	5.00
1 brooder house	25.00
1 buzz saw	2.00
1 iron kettle	1.50
1 feeding trough	.50

Total-----\$641.00

And on the same day I made a Court House Levy upon the following described real estate, to-wit:

Situated in the County of Union, State of Ohio, and in the Township of Claibourne; That part of Survey No 7008 bounded and described as follows, viz:

Beginning at the northwest corner of lot number twenty-three in the division of said Survey No. 7008 according to the plat thereof recorded in the deed records for said County in deed Book 10, page 441, running thence south eighteen degrees east one hundred and eighty-four poles to a Buckeye and Beech; thence North seventy-two degrees east one hundred and twenty-five poles to an Elm and Lynn; thence North eighteen degrees west one hundred twenty-four poles to three White Elms; and thence South seventy-two degrees west one hundred and twenty-five poles to the place of beginning, containing one hundred and fifty acres, more or less, except that part bounded and described as follows, viz:

First Tract:

Beginning at A. Port's southwest corner running thence with Port's west line North fourteen degrees West two hundred and eight and six tenths feet to a stone; thence South seventy-seven degrees twenty minutes west ten hundred eighty-three feet to a stone in the middle of the Kinney Gravel Road; thence with the middle of said road South thirteen degrees twenty minutes East two thousand eight and six tenths feet to a stone, and thence North seventy-seven degrees and twenty minutes east two hundred ninety-one feet to the place of beginning.

Said excepted part containing fifty acres, more or less.

Second Tract:

Beginning at a stone in the center of the Vansant-Beaver Road, at the northwest corner of a fifty acre tract owned by William G.D. Davison, and running thence with the north line of said Davison North seventy-seven degrees east sixty-five and thirty-five one hundredths poles to a post at the Northeast corner of said land and in the West line of Absolom Port; thence with the east line of said Port north fourteen degrees west sixty-six and sixty-one one hundredths poles to a stone at the northwest corner of Port's land and in the South line of David Neel's land; thence with said south line south seventy-seven degrees twenty minutes west sixty-four and sixty-four one hundredths poles to a stone in the center of the Vansant-Beaver Road and thence with the middle of said road south thirteen degrees thirty-five minutes east sixty-six and nine one hundredths poles to the place of beginning.

Containing twenty-six and eight tenths acres, more or less.

The tract above described contains after said exceptions seventy-three and twenty one hundredths acres, more or less, subject to public easements for highways as now located.

I hereby return this writ this 20th day of February, 1932, by order of Plaintiff's Attorney, Gwynn Sanders, no money made.

William Rausch,..... Sheriff
By A.G. Deputy

March 18, 1933 - The within judgment hereby released by process of case # 13461 in so far as it pertains to lands herein described in Journal 31 page 35
Floyd C. Kerns
7th Normal Deputy

Filed 19

of Union
y William
al view,

of said
ainst
goods
alue in

L. Lash
ned and
this 20th

.Sheriff
..Deputy

EXECUTION DOCKET, UNION COUNTY

COMM

LANGHORST BROTHERS, WAPARONETA, OHIO F.30197-4

COST BILL

Dolls. Cts. Dolls. Cts.

Att'ys for Plaintiff

Att'ys for Defendant

No. of Case 13232

Petition Filed

19

Richwood Banking Co.

-vs-

J. K. Langstaff

Appraisal of Goods and Chattels

We, the undersigned disinterested freeholders and residents of Union County, and State of Ohio, having been duly summoned and sworn by William Fausch, Sheriff of said County, impartially to appraise upon actual view, the following described goods and chattels, to-wit:

1 cow	\$40.00	\$80.00
1 black cow		40.00
1 black mare		90.00
1 black mare		50.00
1 sheep		120.00
1 sheep		18.00
1 ram		20.00
1 hocks fodder		2.00
1 soy bean hay		8.00
1 timothy hay		32.00
1 double harness		8.00
1 cart		1.00
1 sheller		3.00
1 Coach		50.00
1 engine		2.00
1 chain		1.00
1 small tools		20.00
2 troughs		2.00
20 bushel corn		50.00
1 sled		1.00
1 sled		1.00
1 horse spring wagon		1.00
1 log machine		1.00
1 drill		1.50
1 horse		2.00
1 Cultivator		.50
1 big plow		1.25
1 wheel binder		.75
1 barn house		5.00
1 barn		25.00
1 rattle		2.00
1 feed trough		1.50
		.50

to be on an Execution issued from the Court of Common Pleas of said County in the action of Richwood Banking Company, Plaintiff, against J.K. Langstaff Defendant, do forthwith, after actual view of said goods and chattels, make return and say that the same are of the real value in money \$41.00 Dollars.

Given under our hands this 20th day of February 1932.

Leo Reams
John L. Lash

State of Ohio, Union County:

I hereby certify that the within Appraisers Leo Reams & John L. Lash are freeholders and residents of said County, and were duly summoned and sworn by to appraise the within described goods and chattels, this 20th day of February 1932.

William Fausch.....Sheriff
By A.G.....Deputy

A.M., upon
2 ro
1 bla
1 bla
1 "
30 sh
9 she
10 la
40 sh
2 ton
8 ton
1 set
1 har
1 cor
1 Ess
1 gas
1 log
1 lot
2 wat
200 b
1 bob
1 we
1 -l
1 mov
1 dis
1 whe
1 ha
1 Oh
1 br
1 whe
1 b
1 bu
1 ir
1 fe

An
the

Sit
Cla
fol

thr
the
pag
eig
deg
the
thr
and
and
as

Fir

Por
six
min
the
tee
to
eas

Sec

Ros
G.L
sor
one
and
saf
hur
and
lin
six
sar
th
dre
Cor

se
to

o

PROCEEDINGS
SHERIFF'S RETURN

Sheriff's Office, Union County, Ohio.
February 20th 1932.

Received this writ on the 20th day of February 1932, at 10 o'clock
A.M., and pursuant to its command I levied on the 20th day of February 1932,
upon the following described goods and chattels, to-wit:

2 red cows, @ \$40.00	\$80.00
1 black cow	40.00
1 black mare	90.00
1 " "	50.00
30 sheep	1120.00
9 sheep	18.00
10 lambs	20.00
40 shocks fodder	2.00
2 ton, soy bean hay	8.00
8 ton, timothy hay	32.00
1 set double harness	8.00
1 hand cart	1.00
1 corn sheller	3.00
1 Esses Coach	50.00
1 gas engine	2.00
1 log chain	1.00
1 lot small tools	20.00
2 water troughs	2.00
200 bushel corn	50.00
1 bob sled	1.00
1 wagon	1.00
1 -1 horse spring wagon	1.00
1 mowing machine	1.00
1 disc	1.50
1 wheat drill	2.00
1 harrow	.50
1 Ohio cultivator	1.25
1 breaking plow	.75
1 wheat binder	5.00
1 brooder house	25.00
1 buss saw	2.00
1 iron kettle	1.50
1 feeding trough	.50

Total -----\$641.00

And on the 5th day of April 1932, I made a Court House Levy upon
the following described real estate, to-wit:

Situated in the County of Union, State of Ohio, and in the Township of
Claibourne; That part of Survey No. 7008 bounded and described as
follows, viz:

Beginning at the northwest corner of lot number twenty-
three in the division of said Survey No. 7008 according to the plat
thereof recorded in the deed records for said County in deed Book 10,
page 441, running thence South eighteen degrees east one hundred and
eighty-four poles to a Buckeye and Beech; thence North seventy-two
degrees east one hundred and twenty-five poles to an Elm and Lynn;
thence North eighteen degrees west one hundred twenty-four poles to
three White Elms; and thence South seventy-two degrees west one hundred
and twenty-five poles to the place of beginning, containing one hundred
and fifty acres, more or less, except that part bounded and described
as follows, viz:

First Tract:
Beginning at A. Port's southwest corner running thence with
Port's west line North fourteen degrees West two hundred and eight and
six tenths feet to a stone; thence South seventy-seven degrees twenty
minutes west ten hundred eighty-three feet to a stone in the middle of
the Kinney Gravel Road; thence with the middle of said road South thir-
teen degrees twenty minutes East two thousand eight and six tenths feet
to a stone, and thence North seventy-seven degrees and twenty minutes
east ten hundred ninety-one feet to the place of beginning,
Said excepted part containing fifty acres, more or less.

Second Tract:
Beginning at a stone in the center of the Vansant-Beaver
Road, at the northwest corner of a fifty acre tract owned by William
G.D. Davidson, and running thence with the north line of said David-
son's North seventy-seven degrees east sixty-five and thirty-five
one hundredths poles to a post at the Northeast corner of said land
and in the West line of Absolom Portz; thence with the west line of
said Port north fourteen degrees west sixty-six and sixty-one one
hundredths poles to a stone at the northwest corner of Port's land
and in the South line of David Neel's land; thence with said south
line south seventy-seven degrees twenty minutes west sixth-four and
sixty-four one hundredths poles to a stone in the center of the Van-
sant-Beaver Road and thence with the middle line of said road south
thirteen degrees thirty-five minutes east sixty-six and nine one hun-
dredths poles to the place of beginning.
Containing twenty-six and eight tenths acres, more or less.

The tract above described contains after said exceptions
seventy-three and twenty one hundredths acres, more or less, subject
to public easements for highways as now located.

I hereby return this writ this 15th day of August 1932, by order
of Plaintiff's Attorney, F. A. McAllister, no money made.

William Rausch, Sheriff
By A. G. Deputy

*March 18, 1933 The within judgment hereby released
by process of case # 13761 in so far as it pertains to
lands herein described
Floyd C Kerns Clerk.
M Kerns Deputy
Journal 31 page 335.*

Filed 19

f Union
William
view,

f said
inst
goods
due in

L. Lash
ed and
his 20th

Sheriff
Deputy

EXECUTION DOCKET, UNION COUNTY

COMMON

LANGHORST BROTHERS, WAPARONETA, OHIO P-30197-4

COST BILL

Dolls. Cts. Dolls. Cts.

Judg

229 58

Att'ys for Plaintiff

Att'ys for Defendant

No. of Case 13234

Petition Filed Feb 25 1932

Manuel Blumenschein

-vs-

Ernest C Rausch

Mary Rausch

SHERIFF'S RETURN
Sheriff's Office, Union County, Ohio
February 25th 1932.

Received this writ on the 25th day of February 1932, at 3 o'clock P.M., and pursuant to its command after a due and diligent search, finding no goods and chattels and no real estate upon which to levy, I return this writ, no money made.

.75

William Rausch.....Sheriff
By A.G.....Deputy

For Value
and Claim

R
and pu
House
C. Rau

S
Villag
E
Additi
E
in the
center
line
4 pol
Conta

Being
by de
125 p

Plair
2.50

PROCEEDINGS

ed Feb 25 1932.

line

rn

SHERIFF'S RETURN
Sheriff's Office, Union County, Ohio.
April 25th, 1932.

Received this writ on the 25th day of April 1932, at 10 o'clock A.M., and pursuant to its command on the 25th day of April, 1932, I made a Court House Levy upon the following described Real Estate in the name of Ernest C. Rausch:

Real Estate in the name of Ernest C. Rausch

Situated in the County of Union, in the State of Ohio, and in the Village of New Dover and bounded and described as follows:
Being part of Survey No. 5135 and being all of Lot No. 56 in Berger's Addition to said Village of New Dover.

Beginning at the north west corner of Lot No. 55 of said Addition and in the center of the Marysville and Delaware Gravel Road; thence with the center of said road westerly 4 poles; thence southerly with the easterly line of Lot. No. 57, 20 poles; thence easterly 4 poles; thence northerly 4 poles with the westerly line of Lot No. 55 to the place of beginning. Containing 1/2 acre, more or less.

Being the same premises conveyed by Rose Columber to Charles Stiner by deed dated Nov. 2nd 1921 and recorded in Union County Record No. 125 page 367.

Sheriff's Return

I hereby return this writ this 12th day of May, 1932, by order of Plaintiff's Attorney, John W. Bailey, no money made.

2.50

William Rausch.....Sheriff
By A. G.....Deputy

March 24, 1934
For value received I hereby release all my right, title interest and claim in and to the above judgment.
Emanuel Blumenschein.

EXECUTION DOCKET, UNION COUNTY

LANGHORN BROTHERS, WAPARONETA, OHIO F-30197-4

COST BILL

Dolls. Cts. Dolls. Cts.

Att'ys for Plaintiff

Att'ys for Defendant

No. of Case 13249.

Petition Filed March 1932

William Turner

- vs -

Jacob Eastman

Appraisal of Goods and Chattels

We, the undersigned disinterested freeholders and residents of Union County, and State of Ohio, having been duly summoned and sworn by William Rausch Sheriff of said County, impartially to appraise upon actual view, the following described goods and chattels, to-wit:

- 1 cow & 2 calves \$40.00
- 1 brown mare 15.00
- 1 set harness 2.00
- 2 ton timothy hay 4.00
- 150 bushels corn 37.50
- 1 wheat drill 2.00
- 1 wagon 7.00
- 1 drag harrow 2.00
- 1 plow 2.00
- 23 sheep 115.00
- 1 mowing machine .75
- 1 riding plow .50
- 1 corn plow .50
- 1 stack oats, in sheaf 2.00

Property on the Turner farm

- 10 ton timothy hay 20.00
- 225 bushels corn 62.00

to be sold on an Execution issued from the Court of Common Pleas of said County, in the action of William Turner Plaintiff, against Jacob Eastman Defendant, do forthwith, after actual view of said goods and chattels, make return and say that the same are of the real value in money of \$312.25 Dollars.

Given under our hands this 17th day of March 1932.

John L. Lash
Leo Reams

State of Ohio, Union County:

I hereby certify that the within Appraisers John L. Lash & Leo Reams are freeholders and residents of said County, and were duly summoned and sworn by me to appraise, the within described goods and chattels, this 17th day of March 1932.

William Rausch....Sheriff
By A. G.....Deputy

PROCEEDINGS

ed Mar 16 1932

mer

man

Union
William
aw, the

said
stman
ls,

Reams
ed and
his 17th

riff
puty

SHERIFF'S RETURN

Sheriff's Office, Union County, Ohio.
March 17th, 1932.

Received this writ on the 16th day of March 1932, at 3:30 o'clock P.M. and pursuant to its command I levied on the 17th day of March 1932, upon the following goods and chattels, to-wit:

1 cow & 2 calves	\$40.00
1 brown mare	15.00
1 set harness	2.00
2 ton timothy hay	4.00
150 bushel corn	37.50
1 wheat drill	2.00
1 wagon	7.00
1 drag harrow	2.00
1 plow	2.00
23 sheep	115.00
1 mowing machine	.75
1 riding plow	.50
1 corn plow	.50
1 stack oats, in sheaf	2.00

Property on the Turner far,

10 ton timothy hay	20.00
225 bushel corn	82.00

Total\$312.25

Sheriff's Return

I heroby return this writ this 24 day of March 1932 unsatisfied because of the fact, exemption has been filed of the herein described chattels.

6.98

William Rausch,.....Sheriff
By A. G.....Deputy

EXECUTION DOCKET, UNION COUNTY

COMMON

LANGHORN BROTHERS, WAPARONETA, OHIO F-30197-4

COST BILL

Doll. Cts. Doll. Cts.

Att'ys for Plaintiff

Att'ys for Defendant

No. of Case 13239

Petition Filed Mar 1 1932

Farmers Implement Co. of
West Jefferson

-vs-
M. J. Elliott
C. D. Welch

Appraisal of Goods and Chattels

We, the undersigned disinterested freeholders and residents of
County, and State of Ohio, having been duly summoned and sworn by William
Rausch, Sheriff of said County, impartially to appraise upon actual view,
the following described goods and chattels, to-wit:

1 Guernsey heifer	\$20.00
1 " "	20.00
1 Jersey heifer	15.00
1 " "	20.00
1 Guernsey cow	30.00
1 " calf	10.00
1 red bull	15.00
125 burlap sacks	5.00
7- bags soy beans (12 bu @ 40 cents)	4.80
351 sugar buckets	17.55
1 laundry stove	1.00
1 storage tank - 38 bbl.	5.00
1 evaporator 8 pans	40.00
1 farm wagon	15.00
1 shovel	.50
1 long handle shovel	.50
1-12 ft. log chain	.50
1 fork	.30
8 leghorn chickens	4.80
1 guinea	.25
5 ducks	3.00
5 ewes 7 2 larbs	15.00
1 double set harness (1/2 interest)	7.00
1 mowing machine	1.00
1 harrow	20.00
1 drag	1.00
1 Fordson Tractor	10.00
1 Tractor plow	20.00
1 walking plow	2.00
3 ton clover hay	6.00
1 gray mare	25.00
1 bay mare	35.00
1 flat rack	1.00

to be sold on an Execution issued from the Court of Common Pleas of said
County, in the action of The Farmers Impelment Company, West Jefferson
Plaintiff, against M. J. Elliott, et al., Defendant, do forthwith, after
actual view of said goods and chattels, make return and say that the same
are of the real value in money of \$371.20 Dollars.

Given under our hands this 1st day of March 1932.

John L. Sellers
John L. Lash

State of Ohio, Union County:

I hereby certify that the within Appraisers John L. Sellers & John L.
Lash are freeholders and residents of said County, and were duly summoned
and sworn by me to appraise, the within described goods and chattels, this
1st day of March 1932.

William Rausch.....Sheriff
By A. G.....Deputy

and pu
the fo
1 Guer
1 "
1 Jers
;
1 Guer
1 "
1 red
125 bu
7-bag
351 su
1 laud
1 stor
1 evap
1 farm
1 shov
1 long
1-12 f
1 fork
8 legh
1 guir
5 duck
5 ewes
1 doub
1 mow
1 harr
1 drag
1 Ford
1 Trac
1 wal
3 ton
1 gray
1 hay
1 flat

sale
To Car
To Fle
Sheri
Appra

6.86

Unio
in fu

PROCEEDINGS

ed Mar 1 1932

Co. of

of William
al view,

s of said
fferson
ith, after
t the same

s & John L.
y summoned
ttels, this

.....Sheriff
.....Deputy

SHERIFF'S RETURN

Sheriff's Office, Union County, Ohio.
March 1st, 1932.

Received this writ on the 1st day of March 1932, at 1 o'clock P.M., and pursuant to its command I levied on the 1st day of March 1932, upon the following described goods and chattels, to-wit:

1 Guernsey heifer	\$20.00
1 " "	20.00
1 Jersey heifer	15.00
1 " "	20.00
1 Guernsey cow	30.00
1 " calf	10.00
1 red bull	15.00
125 burlap sacks	5.00
7- bags soy beans (12 bu. @ 40 cents)	4.80
351 sugar buckets	17.55
1 laundry stove	1.00
1 storage tank - 38 bbl.	5.00
1 evaporator 8 pans	40.00
1 farm wagon	15.00
1 shovel	.50
1 long handle shovel	.50
1-12 ft. log chain	.50
1 fork	.30
8 leghorn chickens	4.80
1 guinea	.25
5 ducks	3.00
5 ewes 7 2 lambs	15.00
1 double set harness (1/2 interest)	7.00
1 mowing machine	1.00
1 harrow	20.00
1 drag	1.00
1 Fordson Tractor	10.00
1 Tractor plow	20.00
1 walking plow	2.00
3 ton clover hay	6.00
1 gray mare	25.00
1 bay mare	35.00
1 flat rack	1.00

Total -----\$371.20

Sheriff's Return

I hereby return this writ this 23rd day of March, 1932. Money made by sale of Chattels, in the amount of \$245.95

To Cameron & Cameron Attys, amt of judgment & interest\$159.84

To Floyd C. Kerns, Clerk, Court Costs..... 6.00

Sheriff's Fees, including Cost for care of stock,
Appraiser's Fees, Printer's Fees, and Auctioneer's Fee retained 49.01.

Balance held on deposit until further order of
the Court 31.10

6.86

William Fausch.....Sheriff
By A. G.....Deputy

June 24th, 1935.
Received March 23rd, 1932, from the Sheriff of Union County from proceeds of above execution payment in full of judgement and ~~costs~~ ^{interest} in above entitled cause.
Cameron & Cameron
Attys. for Self.

EXECUTION DOCKET, UNION COUNTY

LANGHORE BROTHERS, WAPARONETA, OHIO P-30197-4

COST BILL

Dolls. Cts. Dolls. Cts.

Att'ys for Plaintiff

Att'ys for Defendant

No. of Case 13242

Petition Filed Mar 5 1937

The Union Banking Co.

vs -

Creston Postal Service

PROCEEDINGS

ed Mar 5 1932

ing Co.

Service

SHERIFF'S RETURN
Sheriff's Office, Union County, Ohio.
March 31, 1932.

Received this writ on the 5th day of March 1932, at 9 o'clock A.M.,
and pursuant to its command
Settlement having been made between parties in this case, I return this
writ this 31st day of March 1932, no levy made.

.75

William Hensch... Sheriff.
By A. G. Deputy

EXECUTION DOCKET, UNION COUNTY

COMMON

LANGHORST BROTHERS, WAPARONETA, OHIO P-30197-4

COST BILL

Dolls. Cts. Dolls. Cts.

Att'ys for Plaintiff

Att'ys for Defendant

No. of Case 13267.

Petition Filed Apr 7 1932

E. C. Nicol & J. L. Schindler

- vs -

P. B. de Good.

Defendant

Pd judgment and costs \$200.⁷⁹
on this 30th day of June 1932

Floyd C. Harris Clerk

PROCEEDINGS

ed Apr 7 1932

Ludner

Costs \$200.79
June 1932

Horns Clerk

SHERIFF'S RETURN

Sheriff's Office, Union County, Ohio.
April 7th 1932.

Received this writ on the 7th day of April 1932, at 2 o'clock P.M., and pursuant to its command I levied on the 7th day of April 1932, upon the undivided one-fourth interest of R.B. DeGood in the following Real Estate in the Name of Mollie M. Hawn,

Situated in the Village of Magnetic Springs, County of Union, and State of Ohio, and bounded and described as follows:

Being in the Township of Leesburg, Survey No. 3696. Beginning at the North-west corner of H. C. Hoskins land and in the center of the Wills Johns Gravelled Road; thence East and along the North line of the H.C. Hoskins land one hundred and fifty-five (155) feet to a stake; thence North one hundred and seventeen (117) feet and nine (9) inches to a stake; thence West one hundred and fifty-five feet to the center of the Wills Johns Gravelled Road; thence South one hundred and seventeen (117) feet and nine (9) inches to the place of beginning. Containing one-half acre of land, more or less.

Being the same premises conveyed by John Potts and Addie Potts to Mollie M. Hawn by deed recorded in Vol. 68 Page 68, and also conveyed by Daniel McCurdy and Jane McCurdy to Mollie M. Hawn by deed recorded in Vol. 68 Page 57, of Deeds, in Recorders Office at Marysville Ohio.

Also the following Real Estate, to-wit:

Situated in the County of Union, in the State of Ohio, and in the Township of Leesburg, in Survey No. 3696 Virginia Military and bounded and described as follows:

Beginning at the North-east corner of Mollie Miller's property; thence South 144 feet more or less in a straight line with Mollie M. Miller's east line to the center of Catherine Street; thence in an easterly direction in the center of said street 20 feet, more or less to the corner of E.W. Hotsenpiller's land; thence in a northerly direction along the line of the E.W. Hotsenpiller land 144 feet more or less; thence West 20 feet more or less to the place of beginning, said property being situated in the Village of Magnetic Springs, and said Mollie M. Miller and Mollie M. Hawn being one and the same person.

Also all of the following described Real Estate, situated in the County of Union, in the State of Ohio, and in the Village of Magnetic Springs:

Being all of Lot No. Fifty-one (51) in W.D. DeGoods Addition to the Village of Magnetic Springs.

Said property conveyed by will from Marion F. Miller to Mollie M. Miller. See Vol. 94 Record of Deeds, Page 372, in Recorders Office, at Marysville Ohio.

Sheriff's Return

I hereby return this writ this 7th day of April 1932 by order of Plaintiff's Attorney, John Dailey, no money made.

William Rausch, Sheriff
By A. G.....Deputy

3.50

EXECUTION DOCKET, UNION COUNTY

COMMON

LANGHORN BROTHERS, WAPARONETA, OHIO P.30197-4

COST BILL

Dolls. Cts. Dolls. Cts.

Att'ys for Plaintiff

Att'ys for Defendant

No. of Case 13 225

Petition Filed Feb 13 1932

A M Manville

- vs -

Orville Lowe
Dorothy Lowe

and p
upon
Situat
of us
Any s
in th

2.70

PROCEEDINGS

ed Feb 13 1932.

elle

SHERIFF'S RETURN

Sheriff's Office, Delaware, County, Ohio
April 15th, 1932.

Received this writ on the 15th day of February 1932, at 2 o'clock P.M.,
and pursuant to its command I levied on the 15th, day of February 1932,
upon the following described Real Estate:
Situating in the State of Ohio, in the County of Delaware and in the Village
of Ostrander, and being In-Lot Number 139 in said Village of Ostrander.
Any and all of the right title and interest of Orville Lowe and Dorothy Lowe
in the above described Real Estate is hereby levied upon.

Veley E. Main, Sheriff.
By J. M. Schffner, Deputy

2.70

EXECUTION DOCKET, UNION COUNTY

COMMON

LANGHORN BROTHERS, WAPARONETA, OHIO P.30197-4

COST BILL

Dolls. Cts. Dolls. Cts.

Judgment 1560 00

Att'ys for Plaintiff

Att'ys for Defendant

No. of Case / 3163.

Petition Filed Nov 28 1931

Irene Kenikie Lewis, Executrix

-vs-

Ben C. Fisher

Lucile H. Fisher

and
the
Stat
Bein
This

3.30

PROCEEDINGS

ed Nov 28 1931

ecutrix

SHERIFF'S RETURN
Sheriff's Office, Franklin County, Ohio
May 20, 1932.

Received this writ on the 17th day of February 1932, at 9 o'clock A.M.,
and pursuant to its command I levied on the 17th day of February 1932, upon
the following described real estate situated in the County of Franklin,
State of Ohio and in the Township of Prairie:
Being 75 acres in Prairie Township.
This writ returned on account of prior liens.

HARRY T. PAUL
Sheriff of Franklin County, O.
By R. E. Anderson, Deputy

3.30

EXECUTION DOCKET, UNION COUNTY

COMM

LAYBROOK BROTHERS, WAPARONETA, OHIO P-30197-4

COST BILL

Dolls. Cs. Dolls. Cs.

Judg

447 60

Att'ys for Plaintiff

Att'ys for Defendant

No. of Case 13237

Petition Filed Feb 26 1932

Charley Keller

-vs-

Chandos Haines

John Jones

Appraisal of Goods and Chattels

We, the undersigned disinterested freeholders and residents of Union County, and State of Ohio, having been duly summoned and sworn by William Rausch Sheriff of said County, impartially to appraise upon actual view, the following described goods and chattels, to-wit:

1 gray mare	\$40.00
1 roan colt	50.00
1 set work harness	10.00
1 light Jersey heifer	20.00
1 black & white "	20.00
1 red & white cow	35.00
1 black heifer	20.00
1 Jersey cow	25.00
1 red & white heifer	20.00
1 black & white calf	7.50
3 red sows	30.00
1 corn plow	3.00
1 double disc	5.00
1 mowing machine	2.00
1 riding plow	10.00
12 ewes & 1 buck	45.00
3 tons of hay	9.00
2 brooder houses	25.00
150 bushel corn	37.00
1 Ford Coach	10.00

to be sold an on Execution issued from the Court of Common Pleas of said County, in the action of Charley Keller Plaintiff, against Chandos Haines et al., Defendant, do forthwith, after actual view of said goods, and chattels, make return and say that the same are of the real value in money of \$423.50 Dollars.

Given under our hands this 29 day of February 1932.

J. B. Lingrel
John L. Lash

State of Ohio, Union County:

I hereby certify that the within Appraisers J. B. Lingrel & John L. Lash are freeholders, and residents of said County, and were duly summoned and sworn by me to appraise, the within described goods and chattels, this 29 day of February 1932.

William Rausch.....Sheriff
By A. G.....Deputy

PROCEEDINGS

SHERIFF'S RETURN

Sheriff's Office, Union County, Ohio
March 1st, 1932.

Received this writ on the 29 day of February 1932, at 10 o'clock A.M., and pursuant to its command I levied on the 29th day of February 1932, upon the following described Goods and Chattels, to-wit:

1 gray mare	\$40.00
1 roan colt	50.00
1 set work harness	10.00
1 light Jersey heifer	20.00
1 black & white "	20.00
1 red & white cow	35.00
1 black heifer	20.00
1 Jersey cow	25.00
1 red & white heifer	20.00
1 black & white calf	7.50
3 red sows	30.00
1 corn plow	3.00
1 double disc	5.00
1 mowing machine	2.00
1 riding plow	10.00
12 ewes & 1 buck	45.00
3 tons of hay	9.00
2 brooder houses	25.00
150 bushels corn	37.00
1 Ford Coach	10.00

Total \$423.50

And also on the same day I made a Court House Levy upon the following described Real Estate in the name of John Jones.

Situated in the County of Union, in the State of Ohio, and in the Township of Washington and bounded and described as follows:

Part of Virginia Military Survey No. 9894.

Bounded and described as follows:

Beginning at two beeches and a dogwood northeast corner to Bentley Williams.; Thence with his line South 78, 30 W. 190 poles to Sugar Tree, Elm and Ash in the West Survey line; Thence with said line North 11, 50 W. 85 poles to an Elm and Ash; Thence N. 78, 30 E. 190 poles to two sugar trees and hickory; Thence South 11, 30, E. 85 poles to the place of beginning.

Containing 100 acres, more or less.

Sheriff's Return

I hereby return this writ this 25th day of April, 1932, by order of Plaintiff's Attorney, Gwynn Sanders, no money made.

6.82

William Rausch.....Sheriff
By A. G.....Deputy

Feb 26 1932.

of Union
William
view,

of said
s haines
and
in money

John L.
summoned
els, this

...Sheriff
...Deputy

EXECUTION DOCKET, UNION COUNTY

COMM

LANGHORST BROTHERS, WAPARONETA, OHIO P-30197-4

COST BILL

Dolls.

Cts.

Dolls.

Cts.

Judg

45 19

Att'ys for Plaintiff

Att'ys for Defendant

No. of Case 12 95 9.

Petition Filed

19

Hiatt and Chapman

- vs -

C. D. Brown.

We hereby release our judgment against C. D. Brown this 23rd day of November, 1932.

Hiatt & Chapman
Per G. B. Chapman

PROCEEDINGS

iled 19

our judgment
in this 23rd
1932.

[Handwritten signature]

SHERIFF'S RETURN
Sheriff's Office, Union County, Ohio.
February 29th 1932.

Received this writ on the 29th day of February 1932, at 10 o'clock A.M., and pursuant to its command finding no goods and chattels upon which to levy and make a part of this writ, I did on the 29th day of February 1932, make a Court House Levy upon the undivided interest of C. D. Brown in the following described Real Estate in the name of Sarah J. Brown. Situated in the Township of Jerome, County of Union and State of Ohio and being a part of Survey No. 5126, bounded and described as follows: Commencing at a stake north-east corner to said Survey No. 5126 and at the intersection of the Delaware-Plain City State Road with the Barlow and Mitchel Gravel Road; Thence S. 38° E. with the easterly line of said Survey No. 5126 and said Barlow and Mitchell Gravel Road about 335 poles to a stake in the center of the Darby and Sugar Run Gravel Road; Thence with the center of said Darby and Sugar Run Gravel Road S. 52° W. about 208 poles to a stake in the westerly line of said Survey No. 5126; Thence with the westerly line of said Survey No. 5126 N. 38° W. about 335 poles to the north-westerly corner of said Survey; Thence with the northerly line of said Survey N. 52° E. about 208 poles to the place of beginning, excepting lands sold to the T. & O. C. Ry. Co. leaving 430-98/100 acres, more or less.

Sheriff's Return

I hereby return this writ this 5th day of May, 1932, by order of Plaintiff's Attorney, Porter & Porter, no money made.

2.50 William Rausch.....Sheriff
By A. G.....Deputy

EXECUTION DOCKET, UNION COUNTY

COMM

LANGHORST BROTHERS, WAPARONETA, OHIO P-30197-4

COST BILL

Dolls. Cts. Dolls. Cts.

Judg 629 84

Att'ys for Plaintiff

Att'ys for Defendant

No. of Case 13244

Petition Filed Mar 9 1932.

Margaret Lane

-vs-

R. C. Kirby.

Dec 8, 1936

For value received the lien of this judgment and execution are hereby cancelled and released in full, being fully satisfied

Margaret Lane

By Richard C. Trout, her attorney

and on des Sit of Bel

fou the Ful to S. sai acr lin cor .88° (13

Sit shi

in an 89° che by W. Roe and and of dre The ac

Pl be No

3

PROCEEDINGS

filed Mar 9 1932.

ane

Dec 8, 1934
lien of this
has been cancelled
fully satisfied
and C. Thrall, Jr.
attorney

SHERIFF'S RETURN
Sheriff's Office, Union County, Ohio
March 9th 1932.

Received this writ on the 9th day of March 1932, at 3 o'clock P.M., and pursuant to its command finding no goods and chattels upon which to levy, on the 9th day of March 1932 I made a Court House Levy upon the following described Real Estate in the name of R. C. Kirby:
Situating in the County of Union, in the State of Ohio, and in the Township of Claibourne, and bounded and described as follows:
Being part of V. M. Survey No. 7009.

Beginning at a stone in the center of road and south-east corner to a fourteen acre lot heretofore deeded to Elias Kyle by the Livingston heirs; thence with the East line of said Lot N. 15 1/2° W. 18.60 rods to the center of Fulton Creek; thence with the center of said Creek N. 83° W. 73.40 rods to the injunction of the County Litch; thence with the center of said Litch S. 20 1/2° W. 43.32 rods to a stake in Musenbury's South line; thence with said line N. 76 1/2° E. 69.12 rods to a stake in the west line of the fourteen acre lot deeded to Elias Kyle by said Livingston heirs; thence with said line of said fourteen acre Lot S. 15° E. 5.68 rods to a stone and south-west corner to said fourteen acre Lot; thence with South line of said lot N. 88° E. 24.80 rods to the place of beginning. Containing thirteen and 63/100 (13.63) acres.

Also all the interest of R. C. Kirby in the following Real Estate; Situating in the County of Union, in the State of Ohio, and in the Township of Claibourne, and bounded and described as follows:
Being part of Survey No. 7009.

Beginning at a stone in the south-east corner of said Survey, and in an angle of a County Road; thence with the east line of said Survey and with said County Road, N. 14 1/2° W. 69.82 poles to a stone; thence S. 89° W. 24.78 poles to a stone; thence N. 14 1/2° W. 6 poles to the old channel of Fulton Creek; and south-east corner of lands formerly owned by Richard White; thence with the south line of the White land, S 76° W. 142.72 poles to a stone in the west margin of the Stony Point Gravel Road; thence S. 13-3/4° E. 80.12 poles to a stone in said Gravel Road and in the south line of said Survey; thence with the said Survey line, and the center of a County Road N. 76° East 167.75 poles to the place of beginning. Excepting from the above described tract, fifty one-hundredths (50/100) of an acre used as a grave yard. The amount of land hereby described being Eighty-two and 63/100 (82.63) acres, more or less.

Sheriff's Return

I hereby return this writ this 10th day of May 1932, by order of Plaintiff's attorney, because of the facts said premises were found to be subject to prior liens which preclude the sale thereof, No money made.

3.00

William Rausch.....Sheriff
By A. G.....Deputy

EXECUTION DOCKET, UNION COUNTY

COMM

LANGHORN BROTHERS, WAPAKONETA, OHIO P.30197-4

COST BILL

Doll. Cts. Doll. Cts.

Judg

4/55 55

Att'ys for Plaintiff

Att'ys for Defendant

No. of Case 13 263.

Petition Filed April 5 1932.

State of Ohio ex rel L. J. Fulton
Supt of Banks.
(Union Banking Co Marysville)

- vs -

W. M. Staley
Lella Staley
Walter M Staley Jr.

This
and apprs
this case

PROCEEDINGS

filed April 5 1932.

L. J. Fulton
Co Mansville)

Jr.

SHERIFF'S RETURN
Sheriff's Office, Union County, Ohio.
May 10, 1932.

Received this writ on the 5th day of April 1932, at 3 o'clock P.M.,
and pursuant to its command I hereby return this writ, this 10th day of
May 1932, by order of Plaintiff's Attorney, Richard L. Cameron, no levy
made.

.75

William Rausch.....Sheriff
By A. G.....Deputy

April 14th 1934

This case was compromised and settled by order
and approval of the court and judgment reversed and
this case dismissed without record

L. J. Fulton, Supr of Banks
by Richard L. Cameron
Special Counsel.

EXECUTION DOCKET, UNION COUNTY

COMM

LANGHORN BROTHERS, Wapakoneta, Ohio F-30197-4

COST BILL

Dolls. Cts. Dolls. Cts.

Judg

4624 00

Att'ys for Plaintiff

Att'ys for Defendant

No. of Case 13262

Petition Filed Apr 5 1932

State of Ohio ex rel J. J. Fulton
Supt of Banks
in charge of liquidation of
Union Banking Co - Mansfield

-vs-

W. M. Staley
Della Staley
Walter M. Staley Jr.

Received
and pursued
May 1932,
made.

.75

This
and approved
Dismissed

PROCEEDINGS

Filed Apr 5 1932

el J. J. Fulton

indation of
king Co- Mansfield

by Jr.

SHERIFF'S RETURN
Sheriff's Office, Union County, Ohio
May 10, 1932.

Received this writ on the 10, day of May 1932, at 3 o'clock P.M.,
and pursuant to its command I hereby return this writ this 10th day of
May 1932, by order of Plaintiff's Attorney, Richard L. Cameron, no levy
made.

.75

William Rausch.....Sheriff
By A. G.....Deputy

April 14th 1934

This cause compromised and settled by order of
and approval of the court and judgment released and
dismissed without record.

J. J. Fulton, Agent of Bonds
by Richard L. Cameron
Special Counsel.

EXECUTION DOCKET, UNION COUNTY

COMM

LANGHORST BROTHERS, WAPARONETA, OHIO P-30197-1

COST BILL

Dolls. Cts. Dolls. Cts.

Judg

581 78

Att'ys for Plaintiff

Att'ys for Defendant

No. of Case 13261

Petition Filed

19

State ex rel J. J. Fulton Supt
of Banks -
in charge of liquidation of
Union Banking Co Maupsville.

- vs -

W. M. Staley
Lella Staley
Walter M. Staley Jr.

To
The
order and
released

and
May
mad
.75

PROCEEDINGS

Filed 19

Fulton Supt

liquidation of
King Co Maypville

Jr.

SHERIFF'S RETURN
 Sheriff's Office, Union County, Ohio
 May 10, 1932.

Received this writ on the 5th day of April, 1932, at 3 o'clock P.M.,
 and pursuant to its command I hereby return this writ this 10th day of
 May 1932, by order of Plaintiff's Attorney, Richard L. Cameron, no levy
 made.

.75

William Rausch.....Sheriff
 By A. G.....Deputy

To April 14th 1934.

This cause is compromised and settled by
 order and approval of the court and judgment
 released and dismissed without record.

J. J. Fulton, Supt of Bank
 by Richard L. Cameron
 Special Counsel;

EXECUTION DOCKET, UNION COUNTY

COMM

LANGHORST BROTHERS, WAPARONETA, OHIO 1-30197-4

COST BILL

Dolls. Cts. Dolls. Cts.

Judge

462

Att'ys for Plaintiff

Att'ys for Defendant

No. of Case 13260

Petition Filed Apr 5 1932

State ex rel Ira J. Fulton
Supt of Banks.
in charge of liquidation
of Union Banking Co Maupville.

- vs -

W. M. Staley
Hella Staley
Walter M. Staley Jr.

and
May
made

.75

This
and app
and dis

PROCEEDINGS

filed Apr 5 1932

J. Fulton
indication
ing Co Marysville

ju.

SHERIFF'S RETURN
 Sheriff's Office, Union County, Ohio
 May 10, 1932.

Received this writ on the 5th day of April 1932, at 3 o'clock P.M., and pursuant to its command I hereby return this writ this 10th day of May 1932, by order of Plaintiff's Attorney, Richard L. Cameron, no levy made.

.75

William Fausch.....Sheriff
 By A. G.....Deputy

April 14th 1934
 This cause compromised and settled by order and approval of the Court and judgment released and dismissed without record.

J. J. Fulton, Agent of Bankers
 by Richard L. Cameron
 Special Counsel.

EXECUTION DOCKET, UNION COUNTY

LANEHOBY BROTHERS, WAFAROWETA, OHIO F-50197-4

COST BILL

Dolls. Cts. Dolls. Cts.

Judge

779 27

Att'ys for Plaintiff

Att'ys for Defendant

No. of Case 73294

Petition Filed May 19 1932

George Schlegel Sr. vs. H. L. Lauer Irene Lauer

Appraisal of Goods and Chattels

We, the undersigned disinterested freeholders and residents of Union County, and State of Ohio, having been duly summoned and sworn by William Rausch Sheriff of said County, impartially to appraise upon actual view, the following described goods and chattels, to-wit:

Table listing items and their values: 10 mixed Shorthorn, 1 to 3 years old \$200.00; 40 mixed ewes with 32 lambs 160.00; 64 feeding shoats 320.00; 1 John Deere Tractor Plow 25.00; 1, 1927 Fordson Tractor 150.00; 1 Deering wheat binder 25.00; 1 Oliver 'iding plow, 3 horse 15.00; 1 Hocsier Grain Drill 20.00; 2 John Deere corn cultivators 15.00; 1 Wilburn wagon 10.00; 1 McCormick Deering Manure spreader 25.00; 1 International corn planter 35.00; 2 hog fountains 4.00; 600 bushels, corn in crib 150.00; 1 Chevroelt Coach, 1929 Model 250.00; 7 mixed brood sows with 52 pigs 130.00; 10 acres, growing oats on Schlegel farm 30.00; 8 acres rye 20.00; 24 acres, wheat 168.00; 1 Ford Truck, Model T. 40.00; 50 acres, corn, more or less 300.00; 2 yearling bull calves 20.00; 1 heifer calf 8.00; 2 cows 85.00; 1 Double Disc 20.00; 40 bushel rye 12.00; 30 bushel oats 4.50; 1 corn sheller 5.00; 1 gas engine 2.00; 24 grain bags 2.00; 1 lot small tools 5.00; 1 hay fork 2.00; 2 calves 12.00; 1 galvanized water tank 2.00; 8 hog houses 4.00; 1 harrow 2.00; 6 feeding troughs 3.00; 1 manure spreader, old 3.00; 3 yearling heifers 50.00; 1 bull 20.00; 1 wagon with dump borads 5.00; 1 field clover, about 6 or 7 acres 20.00

to be sold on an Execution issued from the Court of Common Pleas of said County, in the action of George Schlegel Sr. Plaintiff, against H. L. Lauer et al., Defendant, do forthwith, after actual view of said goods and chattels, make return and say that the same are of the real value in money of \$2378.50 Dollars.

Given under our hands this 19th day of May 1932.

Leo Reams R. D. Roberts

State of Ohio, Union County:

I hereby certify that the within Appraisers Leo Reams & R. D. Roberts are freeholders and residents of said County, and were duly summoned and sworn by me to appraise, the within described goods and chattels, this 19th day of May 1932.

William Rausch, Sheriff By A. G. Deputy

and the Pro 10 40 64 1 J 1, 1 D 1 O 1 H 2 J 1 M 1 M 1 I 2 h 60C 1 C 7 m 10 8 a 24 1 F 50 2 y 1 h 3 c 1 c 40 30 1 c 1 c 24 1 1 2 1 g 8 1 6 1 3 1 1 1

re At 6.

PROCEEDINGS

Filed May 19 1932

SHERIFF'S RETURN

Sheriff's Office, Union County, Ohio
May 19, 1932.

Received this writ on the 19th, day of May 1932, at 11 o'clock A.M., and pursuant to its command I levied on the 19th day of May 1932, upon the following described goods and chattels, to-wit:

Property of H. L. Lauer	
10 mixed Shorthorn, 1 to 3 years old	\$200.00
40 mixed ewes with 32 lambs	160.00
64 feeding shosts	320.00
1 John Deere Tractor Plow	25.00
1, 1927 Fordson Tractor	150.00
1 Deering wheat binder	25.00
1 Oliver Riding plow, 3 horse	15.00
1 Hoosier grain Drill	20.00
2 John Deere corn cultivators	15.00
1 Milburn wagon	10.00
1 McCormick Deering Manuree spreader	25.00
1 International corn planter	35.00
2 hog fountains	4.00
600 bushel, corn in crib	150.00
1 Chevrolet Coach, 1929 Model	250.00
7 mixed brood sows with 52 pigs	130.00
10 acres, growing oats on Schlegel farm	30.00
8 acres rye " " "	20.00
24 acres, wheat " " "	168.00
1 Ford Truck, Model T.	40.00
50 acres corn, more or less " "	300.00
2 yearling bull calves	20.00
1 heifer calf	8.00
3 cows	85.00
1 double Disc	20.00
40 bushel rye	12.00
30 " ppats	4.50
1 corn sheller	5.00
1 gas engine	2.00
24 grain bags	2.00
1 lot small tools	5.00
1 hay fork	2.00
2 calves	12.00
1 galvanized water tank	2.00
8 hog houses	4.00
1 harrow	2.00
6 feeding troughs	3.00
1 manure spreader, old	3.00
3 yearling heifers	50.00
1 yearling bull	20.00
1 wagon with dumpt boards	15.00
1 field clover, about 6 or 7 acres	20.00

TOTAL.....\$2378.50

Sheriff's Return

The Judgment Debtor, having gone into Bankruptcy, I hereby return this writ, this 9th day of June, 1932, by order of Plaintiff's Attorney, C. A. Hoopes.

William Rausch....Sheriff
By A. G.....Deputy

6.10

s of Union
by William
al view, the

as of said
st H. L. Lauer
ods and
alue in

R. D. Roberts
ummoned and
els, this
...Sheriff
...Deputy

EXECUTION DOCKET, UNION COUNTY

COMMO

LAWHORST BROTHERS, WAPARONETA, OHIO F-30197-4

COST BILL

Dolls. Cts. Dolls. Cts.

Judg

2046 67

Att'ys for Plaintiff

Att'ys for Defendant

No. of Case 13 246.

Petition Filed Mar 15 1932.

O. A. Wilgus Admr.

-vs-

Edward Henneke.

Anna J Henneke

Louis Henneke.

PROCEEDINGS

Filed Mar 15 1932.

SHERIFF'S RETURN

Sheriff's Office, Franklin County, Ohio.
May 14th 1932.

Received this writ on the 17th day of March 1932, at 9 o'clock A.M.,
and pursuant to its command for want of goods or chattels lands and tene-
ments upon which to levy this writ returned, nothing found.

HARRY T. PAUL,
Sheriff of Franklin County, O.
By Ross Anderson, Deputy

\$1.15

EXECUTION DOCKET, UNION COUNTY

COMMO

LATHROP BROTHERS, WAPARONETA, OHIO F.30197-4

COST BILL

Dolls. Cts. Dolls. Cts.

Judg -

107 53

Att'ys for Plaintiff

Att'ys for Defendant

No. of Case 13281

Petition Filed Apr 26 1932

The Armour Fertilizer Co.

-vs-

H. L. Lauer + Irene Lauer

Appraisal of goods and Chattels

We, the undersigned disinterested freeholders and residents of Union County, and State of Ohio, having been duly summoned and sworn by William Rausch Sheriff of said County, impartially to appraise upon actual view, the following described goods and chattels, to-wit:

- 7 cows @ \$25.00\$175.00
- 5 brood sows @ \$20.00..... 100.00
- 1 bay horse..... 50.00
- 1 bay horse 40.00
- 1 bay horse 35.00
- 2 sets harness..... 25.00
- 1 walking plow 8.00
- 1 corn binder 15.00

to be sold on an Execution issued from the Court of Common Pleas of said County, in the action of The Armour Fertilizer Company Plaintiff, against H. L. Lauer et al Defendant, do forthwith, after actual view of said goods, and chattels, make return and say that the same are of the real value in money of \$448.00 Dollars.

Given under our hands this 28th day of April 1932.

John L. Sellers

Leo Reams

State of Ohio, Union County:

I hereby certify that the within Appraisers John L. Sellers and Leo Reams are freeholders and residents of said County, and were duly summoned and sworn by me to appraise, the within described goods and chattels, this 28th day of April 1932.

William Rausch.....Sheriff
By A. G.....Deputy

PROCEEDINGS

SHERIFF'S RETURN

Sheriff's Office, Union County, Ohio
April 28th 1932.

Received this writ on the 28th day of April 1932, at 10 o'clock A.M., and pursuant to its command I levied on the 28th day of April 1932, upon the following described goods and chattels, to-wit:

7 cows @ \$25.00	\$175.00
6 brood sows @ \$20.00.....	100.00
1 bay horse.....	50.00
1 " "	40.00
1 " "	35.00
2 sets harness.....	25.00
1 walking plow	8.00
1 corn binder.....	15.00
Total.....	\$448.00

Sheriff's Return

The Judgment Debtor, having gone into Bankruptcy, I hereby return this writ, this 9th day of June 1932, by order of Plaintiff's Attorney, Robert F. Allen.

5.86

William Rausch.....Sheriff
By A. G.....Deputy

Filed Apr 26 1932

w Co.

Lauer

of Union
William
view,

said
against
aid goods,
alue in

and Leo
summoned
els, this

heriff
Deputy

EXECUTION DOCKET, UNION COUNTY

LAWHORST BROTHERS, WAPARONETA, OHIO F-30197-4

COST BILL

Dolls. Cts. Dolls. Cts.

Judg

25968

Att'ys for Plaintiff

Att'ys for Defendant

No. of Case 13268

Petition Filed Apr 7 1932

D. F. Pletcher

- vs -

R. C. Kirby
Mae Kirby
R. P. Kirby

Appraisal of Goods and Chattels

We, the undersigned disinterested freeholders and residents of Union County, and State of Ohio, having been duly summoned and sworn by William Rausch Sheriff of said County, impartially to appraise upon actual view, the following described goods and chattels, to-wit: Property of R.P.Kirby

1 sorrel mare, 2 yrs. old	\$40.00
1 gray horse, 8 yrs. old (blind)	30.00
1 roan gelding 7 yrs. old	60.00
2 sets double harness	15.00
2 sows and pigs	40.00
10 shoats	40.00
2 tons hay	8.00
100 bushel corn	20.00
1 wagon 7 rack	5.00
1 manure spreader	5.00
100 bushel oats	20.00
1 Jersey cow,	30.00
1 Holstein cow	30.00
1 bull, 1 yr. old	15.00
1 steer	25.00
1 disc	2.00
1 riding plow	5.00
1 riding corn cultivator	5.00
1 Chevrolet Coach, 1929 Model	200.00
24 shocks corn	3.60

to be sold on an Execution issued from the Court of Common Pleas of said County, in the action of D. F. Pletcher et al, Plaintiff, against R. C. Kirby et al, Defendant, do forthwith, after actual view of said goods and chattels, make return and say that the same are of the real value in money of \$598.60 Dollars.

Given under our hands this 8th day of April 1932.

Leo Reams
John L. Lashers

State of Ohio, Union County:

I hereby certify that the within Appraisers Leo Reams and John L. Lash are freeholders and residents of said County, and were duly summoned and sworn by me to appraise, the within described goods and chattels, this 8th day of April 1932.

William Rausch.....Sheriff
By A. G.....Deputy

and p
the fo
1 sorr
1 gray
1 roan
2 sets
2 sows
10 sho
2 tons
100 bu
1 wago
1 manu
100 bu
1 Jers
1 Hols
1 bull
1 stee
1 disc
1 ridi
1 ridi
1 Chev
24 sho

and al
the un
descri
S
the fo
P
Beginn
an ang
and w
thence
the ol
erly o
land,
Stony
in sai
the sa
East l
descri
grave

63/100
Levy u
R.C. K

the fo
corner
the L
W. 18.
of sai
thence
in Dus
to a s
Elias
fourte
to sai
N. 88°
Contai

I
Plaint

5.50

PROCEEDINGS

SHERIFF'S RETURN

Sheriff's Office, Union County, Ohio
April 8, 1932.

Received this writ on the 7th day of April 1932, at 2 o'clock P.M., and pursuant to its command I levied on the 8th day of April 1932, upon the following described goods and chattels:

1 sorrel mare, 2 yrs old	\$40.00
1 gray horse, 8 yrs old (Blind)	30.00
1 roan gelding 7 yrs old	60.00
2 sets harness	15.00
2 sows and pigs	40.00
10 shoats	40.00
2 tons hay	8.00
100 bushel corn	20.00
1 wagon 7 rack	5.00
1 manure spreader	5.00
100 bushel oats	20.00
1 Jersey cow,	30.00
1 Holstein cow	30.00
1 bull, 1 yr old	15.00
1 steer	25.00
1 disc	2.00
1 riding plow	5.00
1 riding corn cultivator	5.00
1 Chevrolet Coach, 1929 Model	200.00
24 shocks corn	3.60

Total -----\$598.60

and also on the 8th day of April 1932, I made a Court House Levy upon the undivided interest of R. P. Kirby and R. C. Kirby in the following described Real Estate in the name of Frank A. Kirby, to-wit:

Situated in the County of Union, in the State of Ohio, and in the Township of Claibourne, and bounded and described as follows:
Part of Survey No. 7009.

Beginning at a stone in the south-east corner of said Survey, and in an angle of a County Road; thence with the east line of said Survey and with said County Road, N. 14 1/2° W. 69.82 poles to a stone; thence S. 89° W. 24.78 poles to a stone; thence N. 14 1/2° W. 6 poles to the old channel of Fulton Creek; and south-east corner of lands formerly owned by Richard White; thence with the south line of the White land, S. 76° W. 142.72 poles to a stone in the west margin of the Stony Point Gravel Road; thence S. 13-3/4° E. 80.12 poles to a stone in said Gravel Road and in the South line of said Survey; thence with the said Survey line, and the center of a County Road N. 76 1/2° East 167.75 poles to the place of beginning. Excepting from the above described tract, fifty one-hundredths (50/100) of an acre used as a grave yard.

The amount of land hereby described being Eighty-two and 63/100 (82.63) acres, more or less.

Also on the said 8th day of April 1932, I made a Court House Levy upon the following described Real Estate in the name of R.C. Kirby and described as follows, to-wit:

Situated in the County of Union, in the State of Ohio, and in the Township of Claibourne, and bounded and described as follows:
Being part of V. M. Survey No. 7009.

Beginning at a stone in the center of road and south-east corner to a fourteen acre Lot heretofore deeded to Elias Kyly by the Livingston heirs; thence with the East line of said Lot N. 15 1/2° W. 18.60 rods to the center of Fulton Creek; thence with the center of said Creek N. 83° W. 73.40 rods to the junction of the County Ditch; thence with the center of said Litch S. 20 1/2° W. 43.32 rods to a stake in Dusenbury's South line; thence with said line N. 76 1/2° E. 69.12 rods to a stake in the west line of the fourteen acre lot deeded to Elias Kyle by said Livingston heirs; thence with said line of said fourteen acre Lot S. 15° E. 5.68 rods to a stone and south-west corner to said fourteen acre Lot; thence with the south line of said Lot N. 88° E. 24.80 rods to the place of beginning.
Containing thirteen and 63/100 (13.63) acres.

Sheriff's Return

I hereby return this writ, this 9th day of June 1932 by order of Plaintiff's Attorney, F. A. McAllister, no money made.

William Rausch....Sheriff
By A. C.....Deputy

5.50

Filed Apr 7 1932

ents of Union
n by William
actual view,
y of R.P.Kirby

leas of said
ainst R. C.
aid goods and
value in

nd John L.
duly summoned
chattels, this

..Sheriff
...Deputy

EXECUTION DOCKET, UNION COUNTY

COMM

LANGHORST BROTHERS, WAPARONETA, OHIO F-30197-1

COST BILL

Dolls. Cts. Dolls. Cts.

Judg

308 87

Att'ys for Plaintiff

Att'ys for Defendant

No. of Case 13298

Petition Filed May 27 1932

State of Ohio ex rel J. J. Fulton Supt of Banks.

-vs-

H. L. Lauer and Irene Lauer.

Appraisal of Goods and Chattels

We, the undersigned disinterested freeholders and residents of Union County, and State of Ohio, having been duly summoned and sworn by William Fausch Sheriff of said County, impartially to appraise upon actual view, the following described goods and chattels, to-wit:

7 cows, 4 to 9 yrs. old	@\$25.00	\$175.00
5 brood sows	@ 20.00	100.00
1 bay horse		50.00
1 " "		40.00
1 " "		35.00
2 sets harness		25.00
1 walking plow		8.00
1 corn binder		15.00
10 mixed shorthorn, 1 to 3 yrs, old		200.00
40 mixed ewes, with 32 lambs		160.00
62 fall feeding shoats		320.00
1 John Deere Tractor Plow		25.00
1-1927 Fordson Tractor		150.00
1 Deering wheat binder		25.00
1-Oliver riding plow		15.00
1 Hoosier grain drill		20.00
2 John Deere corn cultivators		15.00
1 Milburn wagon		10.00
1 McCormick Deering manure spreader		25.00
1 International corn planter		35.00
2 hog fountains		4.00
550 bushel ear corn in crib		150.00
1 Chevrolet Coach, 1929 Model		250.00
7 mixed brood sows with 52 pigs		130.00
10 acres, growing corn on Schlegel farm		30.00
8 " " rye " "		20.00
24 " " wheat " "		168.00
1 Ford Truck Model T.		40.00
50 acres corn, more or less on Schelgel farm		300.00
2 yearling bull calves		20.00
1 heifer calf		8.00
3 cows		85.00
1 double disc		20.00
20 bushel oats		4.50
1 corn sheller		5.00
1 gas engine		2.00
24 grain bags		2.00
1 lot small tools		5.00
1 hay fork		2.00
2 calves		12.00
1 galvanized water tank		2.00
8 hog houses		4.00
1 harrow		2.00
6 feeding troughs		3.00
1 manure spreader, old		3.00
3 heifer yearlings		50.00
1 bull,		20.00
1 wagon with dump boards		5.00
1 field clover, about 6 or 7 acres		20.00

to be sold on an Execution issued from the Court of Common Pleas of said County, in the action of State of Ohio, ex rel I. J. Fulcon, Supt of Banks etc. Plaintiff, against H. L. Lauer et al Defendant, do forthwith, after actual view of said goods and chattels, make return and says that the same are of the real value in money of \$2814.50 Dollars.

Given under our hands this 28th day of May 1932.

Leo Reams
S. W. Peet

State of Ohio, Union County:

I hereby certify that the within appraisers Leo Reams & S. W. Peet are freeholders and residents of said County, and were duly summoned and sworn by me to appraise, the within described goods and chattels, this 28th day of May 1932.

William Fausch.....Sheriff
By A. G.....Deputy

and
the
Pro
7
5
1
1
2
1
1
10
40
62
1
1-
1
1-
1
2
55
1
7
10
8
24
1
50
2
1
3
1
20
1
1
1
1
1
6
3
1
1
ret
Att
7.0

PROCEEDINGS

TY

Filed May 27 1932

J. J. Fulton Supt of Banks.

Irene Lauer.

ts of Union
by William
tual view,

SHERIFF'S RETURN

Sheriff's Office, Union County, Ohio.
May 28th 1932.

Received this writ on the 27th day of May 1932, at 3 o'clock P.M., and pursuant to its command I levied on the 28th day of May 1932, upon the following described goods and chattels, to-wit:

Property of H. L. Lauer

7 cows, 4 to 9 yrs old	@\$25.00	\$175.00
5 brood sows	@ 20.00	100.00
1 bay horse		50.00
1 " "		40.00
1 " "		35.00
2 sets harness		25.00
1 walking plow		8.00
1 corn binder		15.00
10 mixed Shorthorn, 1 to 3 yrs old		200.00
40 mixed ewes, with 32 lambs		160.00
62 fall feeding shoats		320.00
1 John Deere Tractor Plow		25.00
1-1927 Fordson Tractor		150.00
1 Deering wheat binder		25.00
1-Oliver riding plow		15.00
1 Hoosier grain drill		20.00
2 John Deere corn cultivators		15.00
1 Milburn Wagon		10.00
1 McCormick Deering manure spreader		25.00
1 international corn planter		35.00
2 hog fountains		4.00
550 bushel ear corn in crib		150.00
1 Chevrolet Coach, 1929 Model		250.00
7 mixed brood sows with 52 pigs		130.00
10 acres, growing corn on Schlegel farm		30.00
8 " " rye " " "		20.00
24 " " wheat " " "		168.00
1 Ford Truck Model T.		40.00
50 acres corn, more or less on Schlegel farm		300.00
2 yearling bull calves		20.00
1 heifer calf		8.00
3 cows		85.00
1 double disc		20.00
20 bushel oats		4.50
1 corn sheller		5.00
1 gan engine		2.00
24 grain bags		2.00
1 lot small tools		5.00
1 hay fork		2.00
2 calves		12.00
1 galvanized water tank		2.00
8 hog houses		4.00
1 harrow		2.00
6 feeding troughs		3.00
1 manure spreader, old		3.00
3 heifer yearlings		50.00
1 bull, "		20.00
1 wagon with dump boards		5.00
1 field clover, about 6 or 7 acres		20.00

Tota.....\$2814.50

Sheriff's Return

The Judgment Debtor, having gone into Bankruptcy, I hereby return this writ, this 9th day of June 1932, by order of Plaintiff's Attorney, F. A. McCallister.

William Rausch....Sheriff
By A. G.....Deputy

7.06

as of said
upt of Banks
with, after
hat the same

. W. Peet
mmoned
attels,

eriff
eputy

EXECUTION DOCKET, UNION COUNTY

COMM

LANGHORST BROTHERS, WAPARONETA, OHIO F-30197-4

COST BILL

Dolls. Cts. Dolls. Cts.

Judg. 763/18

Att'ys for Plaintiff

Att'ys for Defendant

No. of Case 13292.

Petition Filed May 18 1932.

D. P. Anderson Receiver of The First National Bank Richwood
-vs-
G. E. Freeman.

Appraisal of Goods and Chattels

We, the undersigned disinterested freeholders and residents of Union County, and State of Ohio, having been duly summoned and sworn by William Rausch Sheriff of said County, impartially to appraise upon actual view, the following described goods and chattels, to-wit:

Property of Mrs. Freeman

7 cows, 6 yrs. old	@ \$30.00	\$210.00
2 calves	@ 8.00	16.00
150 sheep (Shrop Ewes) yearlings		450.00
40 lambs		80.00
1 sow & 5 pigs		20.00
2, 10 gallon milk cans		4.00
		Total...\$780.00

Property of G. E. Freeman

1 Ford, 1929 Model	50.00
1 Tractor, (Junk)	5.00
	Total...\$55.00

Property of G. E. Freeman, Incorporated

1 Ford Truck	1931 Model	400.00
1 " "	1929 "	40.00
1 Jaeger Cement Mixer		50.00
400 ft. 3/4 in. cable		10.00
1 Trailer with booming machine		25.00
300 chestnut & locust posts		30.00
6 ton alfalfa hay		30.00
12 bushel, soy beans		3.00
		Total...\$588.00

to be sold on an Execution issued from the Court of Common Pleas of said County, in the action of D. P. Anderson, Receiver Plaintiff, against G. E. Freeman Defendant, do forthwith, after actual view of said goods and chattels, make return and say that the same are of the real value in money of \$55.00 Dollars.

Given under our hand this 20th day of May 1932.

Leo Reams

John L. Sellers

State of Ohio, Union County:

I hereby certify that the Appraisers Leo Reams & John L. Sellers are freeholders and residents of said County, and were duly summoned and sworn by me to appraise, the within described goods and chattels, this 20th day of May 1932.

William Rausch...Sheriff
By A. G.....Deputy

and p
the s
other
there

4.27

an
th
--
th

Be
th
th
10
th
al
we
18
we
74
fe
th
th
th
to
40
Le
Ar
ab
pr

4.

PROCEEDINGS

alias

Filed *May 18* 1932.

SHERIFF'S RETURN
Sheriff's Office, Union County, Ohio
June 22, 1932

Received this writ on the 21st day of June 1932, at 3 o'clock P.M., and pursuant to its command I immediately made diligent effort to execute the same, I found no goods or chattels, lands or tenements of G. E. Freeman other than were levied on, on the 20th day of May, 1932, and for want thereof, said writ is returned, no money made.

4.27 William Rausch, Sheriff.
By A. G. Deputy

*of the First
Chewood*

SHERIFF'S RETURN
Sheriff's Office, Delaware County, Ohio.
July 21, 1932.

Received this writ on the 23 day of June 1932, at 4 o'clock P.M., and pursuant to its command I levied on the 23, day of June 1932, upon the following real estate, situated in the Township of Scioto, Delaware Township of Leesburg, Union County, County of -----in the State of Ohio, and described as follows:

Being in the J. Barnett's Survey No. 3402 Virginia Military Lands. Beginning at an iron pin in the center of the County Road 223.5 feet from the southeast corner of the Frank Beutell thirteen acre tract of land; thence south 1° West in the center of the road 152 feet; thence south 10° west 317.6 feet; thence south 5° east 458.5 feet to an iron pin; thence north 64° west 165 feet to the center of Bokes Creek; thence along the center of said creek with the meanderings thereof south 71° west 181.5 feet; thence So. & 3° W. 82.5 ft.; thence No. 79° 30' W. 185.6 feet; thence south 84° 0' west 198 feet; thence south 74° 30' west 272.3 feet; thence south 24° 0' west 105.5; thence south 37° 30' west 140° 5' feet; thence south 63° 0' west 102.5 thence 88° 0' west 74 feet; thence north 61° 0' west 190 feet; thence north 41° 0' west 330 feet; thence north 11° 30' west 33 feet; thence north 12° 0' east 247.5; thence north 42° 0' west 412.5 feet; thence south 75° 0' west 198 feet; thence north 77° 6' west 247.5 feet; thence north 23° 0' east 396 feet; thence north 39° 30' east 18 feet; thence north 89° 30' east 2240 feet to the place of beginning, containing 50 acres of land more or less. 40.6 acres in Scioto Township, Delaware County, Ohio, and 9.4 acres in Leesburg Township, Union County, Ohio. Any and all of the right, title and interest of G. E. Freeman in the above described Real Estate is hereby levied upon. And by reason of prior liens this writ returned.

f Union
William
view,

4.45 Veley E. Main, Sheriff
By J. M. Schaffner, Deputy

SHERIFF'S RETURN
Sheriff's Office, Union County, Ohio.
May 20th. 1932.

Received this writ on the 19th day of May 1932, at 11 o'clock A.M., and pursuant to its command I levied on the 20th day of May 1932, upon the following described goods and chattels, to-wit:

Property of Mrs. Freeman

7 cows, 6 yrs. old	@ \$30.00	\$210.00
2 calves	@ 8.00	16.00
150 sheep (Shrip ewes) yearlings		450.00
40 lambs		80.00
1 sow & 5 pigs		20.00
2, 10 gallon milk cans		4.00
Total		\$780.00

Property of G. E. Freeman

1 Ford, 1929 Model	50.00	
1 Tractor, (junk)	5.00	
Total		\$55.00

Property of G. E. Freeman, Incorporated

1 Ford Truck 1931 Model	400.00	
1 " " 1929 "	40.00	
1 Jaeger Cement Mixer	50.00	
400 ft. 3/4 in. cable	10.00	
1 Trailer with booming machine	25.00	
300 chestnut & locust posts	30.00	
6 ton alfalfa hay	30.00	
12 bushel, soy beans	3.00	
Total		\$588.00

f said
st
oods
lue

ers
ed
ls,

ff
y

*la lien
ate 38.50
\$9.50
L. H. ...
of ...*

And on the 15th day of June 1932, I made a Court House Levy upon the following described real estate in the name of G. E. Freeman, to-wit:

PROCEEDINGS

alias

SHERIFF'S RETURN
Sheriff's Office, Union County, Ohio
June 22, 1932

Received this writ on the 21st day of June 1932, at 3 o'clock P.M., and pursuant to its command I immediately made diligent effort to execute the same, I found no goods or chattels, lands or tenements of G. E. Freeman other than were levied on, on the 20th day of May, 1932, and for want thereof, said writ is returned, no money made.

4.27 William Rausch, Sheriff.
By A. G. Deputy

SHERIFF'S RETURN
Sheriff's Office, Delaware County, Ohio.
July 21, 1932.

Received this writ on the 23 day of June 1932, at 4 o'clock P.M., and pursuant to its command I levied on the 23, day of June 1932, upon the following real estate, situated in the Township of Scioto, Delaware Township of Leesburg, Union County, County of -----in the State of Ohio, and described as follows:

Being in the J. Barnett's Survey No. 3402 Virginia Military Lands. Beginning at an iron pin in the center of the County Road 223.5 feet from the southeast corner of the Frank Beutell thirteen acre tract of land;

Total\$588.00

And on the 15th day of June 1932, I made a Court House Levy upon the following described real estate in the name of G. E. Freeman: to-wit:-

Situated in the County of Union, in the State of Ohio, and in the Township of Claibourne, being part of Survey No. 6308, and Beginning at a stone at the Northeast corner of a forty (40) acre tract of land now or formerly owned by William A. Neel and in the south line of Isaac Smart's land at an angle in the Neel Road; thence with Smart's south line N.77° 10' E. 105.86 poles to the center of Fulton Creek; thence down the said Creek with the meanderings thereof to the north line of the land conveyed by William Freshwater by deed dated March 29th, 1879, and recorded in Vol. No. 48 at page 494, of Union County Records; thence S. 76° 51' W. along and with the North line of the said land conveyed to the said William Freshwater as aforesaid, and along the north line of a tract of land conveyed to H.M. Norris by deed, dated February 25th, 1919, and recorded in Vol. No. 118, at page 174, of Union County Records, 109.68 poles to a stone in the center of the Neel Road; thence N.15° W. along with the center of the said Neel Road. 74.34 poles to the place of beginning, Containing forty-nine & .50 acres, be the same more or less, but subject to all legal highways. (49.50 acres.)

Being the same land conveyed to the Virginian Joint Stock Land Bank of Charleston by F.S. Hager, Sheriff of Union County, Ohio, by deed dated May 20th A.D. 1927, and recorded in the office of the Recorder of Union County Ohio, Vol. 137 at pages 47 and 48.

Also another tract of land:

Situated in the Townships of Leesburg and Thompson, Counties of Union and Delaware, in the State of Ohio, and described as follows: Part of Survey No. 1931. Beginning at a stone in the center of the Neel Gravel Road, and corner to the lands of H.M. Norris; thence with two consecutive lines of the said Norris land N.61° 15' E. 45.68 poles to a stone; thence N.31° 15' W. 6.52 poles to a stone corner to the lands of William Forrider; thence with Forrider's line N.66° 45' E. 46.20 poles to a stone; thence S.11° 15' E. 77.60 poles to a stone; thence S. 33° 30' E. 6.60 poles to a stone; thence S. 57° W. 60.10 poles to an iron pin in the center of the said Gravel Road; thence with the said Gravel Road N.35° W.83.52 poles to the beginning. Containing 38.50 acres, more or less, being 33.35 acres in Union County and 5.15 acres in Delaware County.

Also another tract of land:

Situated in the State of Ohio, in the Counties of Delaware and Union, and in the Townships of Sciota and Leesburg, Being in J. Barnett's Survey No. 3402 Virginia Military Lands, Beginning at an iron pin in the center of the County road 223.5 feet from the southeast corner of the Frank Beutell thirteen acre tract of land; thence south 1° west in the center of the road 152 feet; thence south 10° degrees west 317.6 feet; thence south 5 degrees east 458.5 feet to an iron pin; thence north 64 degrees west 165 feet to the center of Bokes Creek; thence along the center of said Creek with the meanderings thereof south 71 degrees west 181.5 feet; thence south 83 degrees west 82.5 feet; thence north 79 degrees 30 minutes west 185.6 feet; thence south 84 degrees west 198 feet; thence south 74 degrees 30 minutes west 272.3 feet; thence south 24 degrees 0 minutes west 105.5 feet; thence south 37 degrees 30 minutes west 140.5 feet; thence south 63 degrees 0 minutes west 102.5 feet; thence 88 degrees 0 minutes west 74 feet; thence north 61 degrees 0 minutes west 190 feet; thence north 41 degrees 0 minutes west 330 feet; thence north 11 degrees 30 minutes west 33 feet; thence north 12 degrees 0 minutes east 247.5

*In lieu
of 38.50
#4.50
of Leesburg
of Delaware
land*

PROCEEDINGS

alias

by deed dated May 20th A.D. 1927, and recorded in the office of the Recorder of Union County Ohio, Vol.137 at pages 47 and 48.

Also another tract of land:

Situated in the Townships of Leesburg and Thompson, Counties of Union and Delaware, in the State of Ohio, and described as follows: Part of Survey No. 1931. Beginning at a stone in the center of the Neel Gravel Road, and corner to the lands of H.M. Norris; thence with two consecutive lines of the said Norris land N.61° 15' E. 45.68 poles to a stone; thence N.31° 15' W. 6.52 poles to a stone corner to the lands of William Forrider; thence with Forrider's line N.66° 45' E. 46.20 poles to a stone; thence S.11° 15' E. 77.60 poles to a stone; thence S. 33° 30' E. 6.60 poles to a stone; thence S. 57° W. 60.10 poles to an iron pin in the center of the said Gravel Road; thence with the said Gravel Road N.35° W.83.52 poles to the beginning. Containing 38.50 acres, more or less, being 33.35 acres in Union County and 5.15 acres in Delaware County.

Also another tract of land:

Situated in the State of Ohio, in the Counties of Delaware and Union, and in the Townships of Sciota and Leesburg, Being in J.Barnett's Survey No.3402 Virginia Military Lands, Beginning at an iron pin in the center of the County road 223.5 feet from the southeast corner of the Frank Beutell thirteen acre tract of land; thence south 1° west in the center of the road 152 feet; thence south 10° degrees west 317.6 feet; thence south 5 degrees east 458.5 feet to an iron pin; thence north 64 degrees west 165 feet to the center of Bokes Creek; thence along the center of said Creek with the meanderings thereof south 71 degrees west 181.5 feet; thence south 83 degrees west 82.5 feet; thence north 79 degrees 30 minutes west 185.6 feet; thence south 84 degrees west 198 feet; thence south 74 degrees 30 minutes west 272.3 feet; thence south 24 degrees 0 minutes west 105.5 feet; thence south 37 degrees 30 minutes west 140.5 feet; thence south 63 degrees 0 minutes west 102.5 feet; thence 88 degrees 0 minutes west 74 feet; thence north 61 degrees 0 minutes west 190 feet; thence north 41 degrees 0 minutes west 330 feet; thence north 11 degrees 30 minutes west 33 feet; thence north 12 degrees 20 minutes east 247.5 feet thence ~~42 degrees~~ north 42 degrees 0 minutes west 412.5 feet; thence south 75 degrees 0 minutes west 198 feet; thence north 77 degrees 0 minutes west 247.5 feet; thence north 23 degrees 0 minutes east 396 feet; thence north 39 degrees 30 minutes east 18 feet; thence north 89 degrees 30 minutes east 2240 feet to the place of beginning, Containing 50 acres of land, more or less, being 40.6 acres in Sciota Township, Delaware County, and Ohio, and 9.4 acres in Leesburg Township, Union County, Ohio.

I hereby return this writ this 16th day of August, 1932, Money made from sale of chattels in the amount of \$40.00 Sheriff's fees including appraiser's fees retained 7.38 Balance to Floyd C. Kerns, Clerk.....32.62

2.00

William Fausch, Sheriff
By A. G.....Deputy.

Feb. 25. 1937

In value received I hereby release from the lien of the within judgment the tract of real estate 38.50 acres located in Survey No. 6308 in Leesburg Township Union County O. and Thompson Township Delaware Co. Ohio

H. P. Anderson
Branch of the First National Bank of Columbus, O.
per Robert S. Allen City

EXECUTION DOCKET, UNION COUNTY

LANGHORST BROTHERS, WAPARONETA, OHIO P.30197.4

COST BILL

Dolls. Cts. Dolls. Cts.

Judg

100 15

Att'ys for Plaintiff

Att'ys for Defendant

No. of Case 13211

Petition Filed June 15 1932.

Minnie Hauck

-vs-

*Fred Reed and
Hazel Reed*

Appraisal of Goods and Chattels

We, the undersigned disinterested freeholders and residents of Union County, and State of Ohio, having been duly summoned and sworn by William Rausch, Sheriff of said County, impartially to appraise upon actual view, the following goods and chattels, to-wit:

2 bay horses,	15 years	\$50.00
1 black horse	15 years	25.00
2 cows		40.00
2 heifers		40.00
45 head of hogs (50 lbs)		80.00
10 heavy hogs		50.00
8 brood sows		48.00
15 ewes & 13 lambs		45.00
1 wagon		10.00
1 hay loader		25.00
1 side rake		25.00
1 corn planter, old		5.00
1 breaking plow, old		7.50
1 two row cultivator		25.00
1 mowing machine, old		1.50
1 hand corn sheller		1.00
1 Ford, 1927 Model		25.00
1 wheat drill		25.00
1 disc		7.50
1 drag		1.00
150 bushel, corn in crib		30.00
30 acres, growing corn		120.00
20 " " oats		20.00
9 " " wheat		5.00

to be sold on an execution issued from the Court of Common Pleas of said County, in the action of Minnie Hauck Plaintiff, against Fred Reed et al Defendant, do forthwith, after actual view of said goods and chattels, make return and say that the same are of the real value in money of \$711.50 Dollars.

Given under our hands this 15th day of June 1932.

John L. Sellers

John L. Lash

State of Ohio, Union County:

I hereby certify that the within Appraisers John L. Sellers & John Lash are freeholders and residents of said County, and were duly summoned and sworn by me to appraise the within described goods and chattels, this 15th day of June 1932.

William Rausch.....Sheriff
By A. G.....Deputy

PROCEEDINGS

Filed June 15 1932.

ck

nd

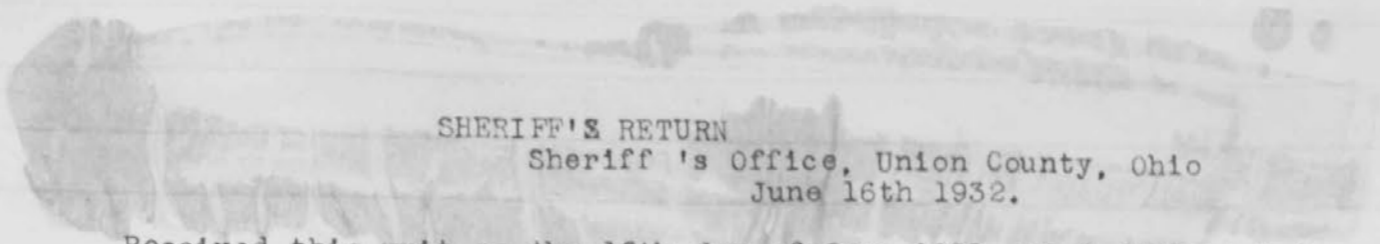
f Union
William
l view,

of said
d et al
tels,
of

rs

& John
summoned
ls, this

Sheriff
.Deputy



SHERIFF'S RETURN
Sheriff 's Office, Union County, Ohio
June 16th 1932.

Received this writ on the 15th day of June 1932, at 3 o'clock P.M., and pursuant to its command I levied on the 15th day of June 1932, upon the following described goods and chattels, to-wit:

2 bay horses,	15 years	\$50.00
1 black horse	15 years	25.00
2 cows		40.00
2 heifers		40.00
45 head of hogs	(50 lbs.)	80.00
10 heavy hogs		50.00
8 brood sows		48.00
15 ewes & 13 lambs		45.00
1 wagon		10.00
1 hay loader		25.00
1 side rake		25.00
1 corn planter, old		5.00
1 breaking plow, old		7.50
1 two row cultivator		25.00
1 mowing machine, old		1.50
1 hand corn sheller		1.00
1 Ford, 1927 Model		25.00
1 wheat drill		25.00
1 disc		7.50
1 drag		1.00
150 bushel, corn in crib		30.00
30 acres, growing corn		120.00
20 " " " oats		20.00
9 " " " wheat		5.00
		Total.....\$711.50

Sheriff's Return

This case having been settled between parties, I hereby return this writ, this 11th day of July 1932, by order of Plaintiff's Attorney, Milo L. Myers.

6.02

William Rausch.....Sheriff
By A. G.....Deputy

EXECUTION DOCKET, UNION COUNTY

COMM

LANGHORST BROTHERS, WAPARONETA, OHIO F-30197-4

COST BILL

Doll. Cts. Doll. Cts.

Judg

167570

Att'ys for Plaintiff

Att'ys for Defendant

No. of Case 13282.

Petition Filed Apr 27 1932.

The Richwood Banking Company.

-vs-

Marriott and Mather a partnership
and Arthur Marriott

TY

PROCEEDINGS

SHERIFF'S RETURN

Sheriff's Office, Union County, Ohio.

May 6th 1932

Received this writ on the 5th day of May 1932, at 3 o'clock P.M., an pursuant to its command finding no goods and chattels upon which to levy and made a part of this writ, I did on the 6th day of May 1932, make a Court House Levy upon the following described real estate, to-wit:

First: Real Estate in the name of Arthur Marriott- Situated in the Village of Richwood County of Union and State of Ohio, and described as follows:- Being all of Lot No. On Hundred Thirty-nine (139) of said Village of Richwood; excepting therefrom a strip of land 12 feet wid off of the east side of said Lot 139, sold to Mary B. Rogers. For further description reference is made to Union County Records of Deeds, Vol. 105, at page 22, and Vol. 113, at page 455 and to the recorded plat of said Village of Richwood, Ohio, in the Recorder's Office at Marysville, Ohio.

Second: An undivided one-third interest of Arthur Marriott in the following real estate standing in the name of Louisa Marriott, et al., to-wit: Situated in the Village of Richwood, County of Union and State of Ohio, and being all of Lot No. Three Hundred Sixty-two (362), in Beatty's Addition to the Village of Richwood, Union County, Ohio. For further description reference is made to Records of Deeds, Vol. 100 at page 132 and to the recorded plat of said Addition to the Village of Richwood, Ohio, at the Recorders Office at Marysville, Ohio.

Third. The undivided one-third interest of Arthur Marriott in the following real estate standing in the name of Albert Marriott, deceased, to-wit: Situated in the Township of Elaiourne, County of Union and State of Ohio, and being part of Survey No. 6307 and beginning at a stone in the center of the Richwood and Summerville road northeast corner to J.J. Anderson's land; thence S. 14 1/2 deg. E. 73.28 poles to a stake; thence N. 75 deg. E. 31.68 poles to a stake; thence N.15 deg. W. 10 poles to a stake; thence N. 75 deg. E. 16 poles to a stake in the center of the Graham Road (now Bokes Creek Gravel Road); thence N. 15 deg. W. along the center of said road 57.21 poles to the center of the Summerville road; thence with the center of said road S. 82 deg. W. to the place of beginning, containing 19 acres and 38 poles of land more or less.

Fourth. Also, situated in the same County, State and Survey and beginning at Isaac Barker's southeast corner in the middle of the Richwood and York Center Pike; thence with the middle of said Pike N. 82 deg. E. 26.44 poles to a stake in the middle of said Pike; thence N. 16 deg. W. 143 1/2 poles to a stake in the south line of the lands of S. Graham's heirs; thence S. 75 deg. W. along said line 26.50 poles to the northeast corner of said Barker's land; thence with his east line S. 16 deg. E. 142 poles to the place of beginning, containing 24 acres, more or less.

Fifth. The undivided one-third interest of Arthur Marriott in the following real estate standing in the name of Albert Marriott, deceased, to-wit: Situated in the Township of Jackson, County of Union and State of Ohio and in Virginia Military Survey No. 9898 and beginning at a stone and 3 beeches and sugar southwest corner to Survey No. 9898 for 200 acres made in the name of John Swan; thence with the south line of said Survey N. 80 1/2 deg. E. 35.41 poles to a stake; thence S. 11 deg. E. 49 poles to a stone northwest corner to Absolom Carr's land; thence with the N. line of 50 acres sold by D. D. Welch to B.F.McCrory S. 80-3/4 deg.W.140 poles to the center of the private road 2 poles wide; thence with the center of said road N. 10 deg. W. 97.50 poles to a stake in the southwest corner to a lot sold by Morris Hill to W. H. Marriott; thence with the south line of said lot No. 80-3/4 deg.E.103.64 poles to a stake in the west line of said Survey No. 9898; thence with said line S. 10. deg. E. 48.20 poles to

the beginning, containing 73.34 acres of land. Excepting therefrom the following real estate sold and conveyed to Coriden Allen, to-wit: Commencing at a stake 20 ft. west of a stone at the turn in the center of the Zebolt road and southwest corner to W.H.Marriott's land (100 acre tract); thence S. 6 deg. E. 50.80 poles to a stake in the north line of B.F.McCrory's land; thence with said line N.86 deg. E. 36.92 poles to a stone N.W. corner to A. Carr's land S. W. corner to J. H. Allen's land; thence with Allen's west line N. 6 deg. W.51.42 poles to the center of the Zebolt road; thence with the center of said road south 86 deg. W.36.6 poles to the place of beginning, containing 11.74 acres, more or less; leaving 61.60 acres, more or less.

Sheriff's Return

I hereby return this writ, this 20th day of June 1932, by order of Plaintiff's Attorney, Gwynn Sanders, no money made.

William Rausch Sheriff

By A.G. Deputy

4.50

Filed Apr 27 1932

ing Company

a partnership
riott

EXECUTION DOCKET, UNION COUNTY

COMM

LANGHORN BROTHERS, WAPARONETA, OHIO P-20197-4

COST BILL

Dolls. Cts. Dolls. Cts.

Judg

3485 29.

Att'ys for Plaintiff

Att'ys for Defendant

No. of Case 12979.

Petition Filed 19

Col Mutual Life Insurance Co
assigned to Ross T Leppert,

- vs -

John W. Welch and Mary I Welch.

PROCEEDINGS

Filed 19

Insurance Co
agent,

Mary I Welch

SHERIFF'S RETURN

Sheriff's Office, Franklin County, Ohio
July 23, 1932.

Received this writ on the 31st day of May 1932, at 2 o'clock P.M.,
and pursuant to its command for want of goods or chattels, lands and
tenements upon which to levy, this writ returned nothing found.

\$1.15

Harry T. Paul,
Sheriff of Franklin County, O.
By A. E. Anderson

SHERIFF'S RETURN

Sheriff's Office, Delaware County, Ohio.
July 30th, 1932.

Received this writ on the 2nd, day of June, 1932, at 4 o'clock P.M.,
and after diligent search I fail to find any goods or chattels, lands or
tenements, whereon to levy this writ to make the money or any part
thereof.

.78

Veley E. Main, Sheriff
By J. W. Schaffner, Deputy

EXECUTION DOCKET, UNION COUNTY

COMM

LARGEST BROTHERS, Wapakoneta, Ohio F-30197-4

COST BILL

Dolls. Cts. Dolls. Cts.

Att'ys for Plaintiff

Att'ys for Defendant

No. of Case 13247

Petition Filed Mar 16 1932.

Estella Neil.

-vs-

George W. Lee and
Percy Sanders.

Appraisal of Goods and Chattels

We, the undersigned disinterested freeholders and residents of Union County, and State of Ohio, having been duly summoned and sworn by William Rausch Sheriff of said County, impartially to appraise upon actual view, the following described goods and chattels:

Property of George W. Lee

1 Typewriter desk	\$1.00
1 Royal Typewriter	10.00
1 table desk	1.00
1 filing cabinet	2.00
1 safe	5.00
1 swivel chair	.50
1 Ford Sedan, 1929 Model	100.00

Property of Percy Sanders

1 Underwood Typewriter	5.00
1 typewriter desk	1.00
1 swivel chair	.50
1 filing cabinet	12.00
1 roll top desk	10.00
1 roll top desk	15.00
1 roll top desk	5.00
1 safe	5.00
1 swivel chair	1.00
6 chairs	6.00
1 rocker	1.00
4 spool cabinets	4.00
1 round oak heating stove	5.00
2 gas stoves	5.00
1 clock	1.00
1 paper basket	.25
1 paper press	.50
21 letter files	1.00
2 floor brushes	.25
1 mop	.10
1 table	.25

1/2 interest in the following property

25 acres, growing corn	25.00
20 acres, timothy hay (not cut)	20.00
9 acres, oats	8.00
2 stacks, timothy hay	30.00
10 ton, timothy hay, at barn	30.00
corn in crib	75.00
1 tractor plow	50.00
1 tractor disc	50.00

All of the following property

1 red cow	25.00
2 heifers	20.00
1 calf	8.00
4 chicken feeders	3.00
400 chickens, more or less	160.00

to be sold on an Execution issued from the Court of Common Pleas of said County, in the action of Estella Neil Plaintiff, against, George W. Lee et al., Defendant, do forthwith, after actual view of said goods and chattels, make return and say that the same are of the real value in money of \$692.35 Dollars.

Given under our hands this 12 day of July 1932.

D. E. Ogan
Leo Reams

State of Ohio, Union County:

I hereby certify that the within Appraisers D. E. Ogan & Leo Reams are freeholders and residents of said County, and were duly summoned and sworn by me to appraise, the within described goods and chattels, this 12th day of July 1932.

William Rausch.....Sheriff
By A. Grigsby.....Deputy

PROCEEDINGS

Filed Mar 16 1932.

and
nders,
s of Union
by William
ual view,

s of said
W. Lee
s and
e in

eo Reams
oned and
, this

Sheriff
Deputy

SHERIFF'S RETURN

Sheriff's Office, Union County, Ohio.
July 13th 1932.

Received this writ on the 12th day of July 1932, at 9 o'clock A.M., and pursuant to its command I levied on the 12th day of July 1932, upon the following described goods and chattels, to-wit:

Property of George W. Lee

1 Typewriter desk	\$1.00
1 Royal Typewriter	10.00
1 table desk	1.00
1 filing cabinet	2.00
1 safe	5.00
1 swivel chair	.50
1 Ford Sedan, 1929 Model	100.00

Property of Percy Sanders

1 Underwood Typewriter	5.00
1 typewriter desk	1.00
1 swivel chair	2.50
1 filing cabinet	2.00
1 roll top desk	10.00
1 roll top desk	15.00
1 roll top desk	5.00
1 safe	5.00
1 swivel chair	1.00
6 chairs	6.00
1 rocker	1.00
4 spool cabinets	4.00
1 round oak heating stove	5.00
2 gas stoves	5.00
1 clock	1.00
1 paper basket	.25
1 paper press	.50
21 letter files	1.00
2 floor brushes	.25
1 mop	.10
1 table	.25

1/2 interest in the following property

25 acres, growing corn	25.00
20 acres, timothy hay (not cut)	20.00
8 acres, oats	8.00
2 stacke, timonthy hay	30.00
10 ton, timothy hay, at barn	30.00
corin in crib	75.00
1 tractor plow	50.00
1 tractor disc	50.00

All of the following property

1 red cow	25.00
2 heifers	20.00
1 calf	8.00
4 chicken feeders	3.00
400 chickens, more or less	160.00

Total\$692.35

This case having been settled between parties, I hereby return this Execution this 11th day of August 1932.

9.34

William Rausch...Sheriff
By A. G.....Deputy

EXECUTION DOCKET, UNION COUNTY

COMM

LANGHORST BROTHERS, WAPARONETA, OHIO P. 30197-4

COST BILL

Dolls. Cts. Dolls. Cts.

Judg

4942 48

Att'ys for Plaintiff

Att'ys for Defendant

No. of Case 13 329

Petition Filed July 18 1932.

D. P. Anderson Receiver of The
First National Bank, Richwood, W. Va.

-vs-

A. W. Hoover,
Leafy Hairs and L. F. Davis

March 14 - 1934.

This judgment hereby released
by process of case # 13 331 Common
Pleas Court Union County.

See journal 31 page 353.

Floyd C Kerns Clerk.

M. Kerns Dep.

PROCEEDINGS

SHERIFF'S RETURN

Sheriff's Office, Union County, Ohio.
July 19, 1932

Received this writ on the 19th day of July 1932, at 3.30 o'clock P.M., and pursuant to its command on the 19th day of July 1932, I made a Court House Levy upon the following described Real Estate, to-wit:

"Situated in the Township of Claibourne, County of Union and in the State of Ohio, and bounded and described as follows:

Being part of the farm of the late John Shisler, deceased. Beginning at a stone in the center of the Richwood and Bokes Creek Pike and in the west line of Survey No. 7008; Thence along the center of said Pike to a stone and stake in the center of the Crossing of the Hartley Road 84.54 poles; Thence S. 13° W. 51.56 poles to a stone in the center of said road; Thence North 75° E. 107.60 poles to a stone in the west line of Survey No. 7008; Thence N. 15° W. 45.12 poles to the place of beginning, containing 27.09 acres of land;

Also another tract described as follows: Being situated on the Hartley Road, beginning at a stone in the West line of Survey No. 7008 and with the South line of the Hartley land; thence South 75° W. 11 poles to the center of said road; Thence S. 13-1/4° W. 30.52 poles to a stone in the center of said road; thence N. 75° E. 27.56 poles to a stone in said Survey line; thence N. 15° W. 20.80 poles to the place of beginning, containing 3.26 acres of land (three and twenty-six hundredths acres).

Also, another tract as follows: Part of Virginia Military Survey No. 5809 in Claibourne Township, Union County, Ohio, and part of the Estate of the late John Shisler, deceased. Beginning at a stone in the center of the Richwood and Bokes Creek Pike and in the East line of Survey No. 5809; Thence S. 75° W. 94.54 poles to a stone in the intersections of the said Pike and the Hartley State Road; Thence N. 13 1/2° E. 98.72 poles to a stake in the center of the Hartley Road; Thence N. 75° E. 38.10 poles to a stake and stone in said Survey line; Thence S. 15° E. 87 1/2 poles to the place of beginning, containing 33.7 acres of land.

Also, another tract as follows: Beginning at a stone in the center of the Sandusky Road; Thence along the center of said road S. 13° W. 20.82 poles to a stone in the center of road; thence N. 75° E. 117.10 poles to a stone in the west line of Survey No. 7008; thence N. 15° W. 18.53 poles to a stone in the west line of Survey No. 7008; thence S. 75° W. 107.60 poles to the place of beginning, containing 13 acres, more or less.

Also, another tract as follows: Being a part of the Wood land situated on the Hartley State Road, beginning at a stone in the center of said road 30.50 poles from the line of Hartley's land; thence North 75° E. 27.38 poles to a stone in the West line of Survey No. 7008; thence S. 15° E. 20.20 poles to a stake and stone in said Survey line; thence S. 75° W. 38.70 poles to the center of said road; thence N. 13° E. 23.12 poles to the place of beginning, containing four and fifty hundredths acres (4.50). Being part of V. M. Survey No. 5809 in Claibourne Township.

The total number of acres of land contained in the above descriptions, being eighty-one and fifty-five hundredths acres, more or less, (81.55).

I hereby return this writ, this 20th day of July, 1932, by order of Plaintiff's Attorney, Robert F. Allen, no money made.

William Rausch, Sheriff
By A. G. Deputy

4.50

Filed July 18 1932.

Owner of The
Richwood & Bokes Creek Pike

F. Davis

14-1934.

by Release
73331 Common
County.
e 353.

C. Kerns Clerk.

M. Kerns Dep.

EXECUTION DOCKET, UNION COUNTY

COMM

LANGHORSE BROTHERS, WAPARONETA, OHIO F-30197.4

COST BILL

Dolls. Cts. Dolls. Cts.

Judg

132 81

Att'ys for Plaintiff

Att'ys for Defendant

No. of Case 13343.

Petition Filed Aug 2 1932.

Amy E. Mitchell
vs
Zella Price

P.M.
exe
Zel
not

.75

PROCEEDINGS

Filed *Aug 2* 1932.

bell

SHERIFF'S RETURN
Sheriff's Office, Union County, Ohio
August 3, 1932.

Received this writ on the 2nd day of August 1932, at 2 o'clock P.M., and pursuant to its command I immediately made diligent effort to execute the same. I found no goods or chattels, lands or tenements of Zella Price whereon to levy and for want thereof, said writ is returned, not satisfied.

.75

William Rausch.....Sheriff
By A. G.....Deputy

EXECUTION DOCKET, UNION COUNTY

C

LANGHORN BROTHERS, WAPARONETA, OHIO P-30197-4

COST BILL

Dolls. Cts. Dolls. Cts.

Att'ys for Plaintiff

Att'ys for Defendant

No. of Case 13051.

Petition Filed

19

The Northwestern Mutual Life Insurance Co.

-vs-

Chauncy Fish et al.

IN THE COURT OF COMMON PLEAS OF UNION COUNTY, OHIO.

The Northwestern Mutual Life Insurance Company,

Case No. 13051.

Plaintiff,

Journal, 30, page, 455.

-vs-

Chauncy Fish, et al,

Judgment Costs,
\$12,682.44

Defendants.



For valuable consideration, the receipt which is hereby acknowledged, The Northwestern Mutual Life Insurance Company does hereby release and discharge from all lien, encumbrance charge, claim or interest which the said company may have therein by virtue of the above mentioned judgment, the following described property, to-wit:-

Situated in the County of Union, in the State of Ohio and in the Township of Claibourne, and bounded and described as follows:- Being part of V.M. Survey, No. 7008.

Beginning at a stone in the center of the Bokes Creek gravel road and at the northwest corner of lands formerly owned by William B. Evans, deceased; thence with the center of said gravel road S. 16 deg. E. 49.86 poles to a stone, northwest corner to lands formerly owned by Joseph G. Evans' heirs; thence N. 74 deg. E. 100.85 poles to a stone in the west line of land formerly owned by Ruben Weiz; thence with the said line N. 17 deg. W. 49.60 poles to a stone in the south line of lands formerly owned by John C. Woodruff; thence with said line S. 74 deg. W. 100 poles to the place of beginning. Containing 31.09 acres more or less. Being the same premises conveyed by David M. Melick, February, 25th, 1896 to Margaret Holt, as shown in Vol. 72, page 373, Record of Deeds in the Recorder's office at Marysville, Ohio,

without, however, waiving or in any manner affecting the lien, charge or encumbrance upon any land other than the land hereinabove particularly described.

In witness whereof, the said The Northwestern Mutual Life Insurance Company has caused its corporate name to be subscribed and its corporate seal to be affixed to these presents by its officers thereunto lawfully authorized, this 21st day of July, 1932.

Witness:-

L. H. Boyle
R. H. Klug

THE NORTHWESTERN MUTUAL LIFE INSURANCE COMPANY

By P. R. Sanborn
Vice President

Ass't. T. J. Knox
Ass't. Secretary

THE STATE OF WISCONSIN, COUNTY OF MILWAUKEE SS:

Before me, a Notary Public, in and for said county, personally appeared P. R. Sanborn, vice-president, and T. J. Knox, ass't. secretary, of the Northwestern Mutual Life Insurance Company, the corporation which executed the foregoing instrument, who acknowledged that the seal affixed to said instrument is the corporate seal of said corporation; that they did sign and seal said instrument as such ^{vice} president and ^{ass't.} secretary in behalf of said corporation and by authority of its board of directors; and that said ^{vice} instrument is their free act and deed individually and as such ^{vice} president and ^{ass't.} secretary and the free and corporate act and deed of said The Northwestern Mutual Life Insurance Company.

In Testimony Whereof, I have hereunto subscribed my name and affixed my official seal this 21st day of July, 1932.

D. W. Hickox
Notary Public.

TY

C

Filed

19

mutual life

et al.

EXECUTION DOCKET, UNION COUNTY

COMM

LANGHORN BROTHERS, WAPARONETA, OHIO P-30197-4

COST BILL

Dolls. Cts. Dolls. Cts.

Judg

104 13.

Att'ys for Plaintiff

Att'ys for Defendant

No. of Case 13202.

Petition Filed Jan 14 1932

Allen Rutherford

- vs -

Ross T. Leppert et al.

Sheriffs
Received
A. M. s
shattik
returned
/ 15

June 15-1
Judgment & Co
June 1934

PROCEEDINGS

filed Jan 14 1932

rd
et al.

SHERIFF'S RETURN

Sheriff's Office, Union County, Ohio.
June 28th 1932.

Received this writ on the 23rd day of June 1932, at 10 o'clock A.M., and pursuant to its command finding now goods and chattels upon which to levy and make a part of this writ, I did on the 28th day of June make a Court House Levy upon the following described real estate in the name of Harry Leppert, to-wit:

Situated in the Village of Plain City, County of Union, and State of Ohio, and known as Being Lot Number One Hundred and Twenty (120) in J. H. Scott's Addition to said Village as the same is known, numbered and designated on the recorded plat of said Addition in the Recorder's Office at Marysville, Ohio. (Vol. 116 at Page 285.)

This writ returned unsatisfied this 17th day of August 1932, because of the fact said premises were found to be subject to prior liens which preclude the sale thereof.

William Rausch.....Sheriff
By A. G.....Deputy

2.50

Sheriff's Return rtd filed Mar 7, 1933.
Sheriff's Office Franklin County Ohio, August 22, 1932.
Received this writ on the 24 day of June 1932 at 9 o'clock A.M. and pursuant to its command for want of goods or chattels lands and tenements upon which to levy this writ returned, nothing found
Harry J. Paul Sheriff
By C. E. Llewellyn Deputy
15

June 15. 1934. Recd. of the defendant ^{Harry J. Paul} ~~Harry J. Paul~~ the amt of a ~~sum~~ judgment & costs in full. and the same is hereby released this 15 day of June. 1934.
Allen Rutherford

EXECUTION DOCKET, UNION COUNTY

COMM

LANGHORST BROTHERS, WAPARONETA, OHIO P-30197-4

COST BILL

Dolls. Cts. Dolls. Cts.

Judg.

4786 81

Att'ys for Plaintiff

Att'ys for Defendant

No. of Case / 3233 .

Judg taken
Petition Filed July 11 1932

The State of Ohio ex rel I. J. Fulton
Supt of Banks of Ohio. in
charge of the liquidation of
The Farmers Deposit Bank Richwood

- vs -

Irene S Zeigler.
Edna Pearl Zeigler + O. J. Zeigler

PROCEEDINGS

by taken
Filed July 11 1932

of J. J. Fulton
of Ohio in
relation of
Deposit Bank Richwood

O. J. Zeigler

SHERIFF'S RETURN

Sheriff's Office, Union County, Ohio
July 30, 1932.

Received this writ on the 30th day of July 1932 at 10 o'clock A.M., and pursuant to its command finding no goods and chattels upon which to levy and made a part of this writ, I did on the 30th day of July 1932, make a Court House Levy upon the following described real estate, to-wit:

Situated in the County of Union, State of Ohio, and in the Village of Richwood, and more particularly described as follows:-

Being all of Lot No. One Hundred Forty-five (145) in the Village of Richwood, County of Union and State of Ohio.

For further description see the recorded plat of said Village in the Recorder's Office at Marysville, Ohio.

Also the following described real estate situated in the same Village, County and State, and being described as follows:- Also being forty (40) feet off the south side of lot No. eight Hundred Seventy One (871) in A. M. Marriott's Addition to the Village of Richwood, Union County, Ohio.

Also Seventeen feet (17) off of the north side of lot No. 872 and 32 feet and 4 inches off of the south side of lot 873 of A. M. Marriott's Addition to the said Village of Richwood, Union County, Ohio, Recorded in the Records of Union County, Ohio.

I hereby return this writ this 15th day of August 1932, by order of Plaintiff's Attorney, F. A. McAllister, no money made.

William Rausch, Sheriff
by A. G.Deputy

3.50

EXECUTION DOCKET, UNION COUNTY

COMM

LANGHORST BROTHERS, WAPARONETA, OHIO F-30197-4

COST BILL

Dolls. Cts. Dolls. Cts.

Judg

143 23

Att'ys for Plaintiff

Att'ys for Defendant

No. of Case 12358

Petition Filed Aug 26 1932.

P. E. Hutchinson

- vs -

Mary Shelton

PROCEEDINGS

Filed Aug 26 1932.

son

SHERIFF'S RETURN

Sheriff's Office, Union County, Ohio.
August 30th, 1932

Received this writ on the 30th day of August 1932, at 10 o'clock A.M., and pursuant to its command finding no goods or chattels upon which to levy and make a part of this writ, I did on the 30th day of August make a Court House Levy upon the following described Real Estate, to-wit:

Situated in the County of Union, in the State of Ohio, and in the Village of Marysville, and bounded and described as follows: Beginning at a stake in the south-west corner of In-Lot No. 19 in said Village; thence North with the west line of In-Lot No. 19 and No. 18, 93-1/3 feet to a stake in the west line of In-Lot No. 18 of said Village; thence East and parallel with the north line of said Lot No. 19, 45 feet to a stake; thence South and parallel with the west line of said Lots No. 18 and No. 19, 93-1/3 feet to a stake in the south line of Lot No. 19 and in the north margin of Fourth Street of said Village; thence West with said line 45 feet to the beginning. Containing 16 poles, more or less and being a part of In-Lots No. 18 and No. 19 of said Village.

I hereby return this writ unsatisfied this 30th day of August 1932, because of the fact said premises were found to be subject to prior liens which preclude the sale thereof.

William Fausch... Sheriff
By A. C. Deputy

2.50

EXECUTION DOCKET, UNION COUNTY

COMM

LANGHORN BROTHERS, WAPARONETA, OHIO P-30197-4

COST BILL

Dolls. Cts. Dolls. Cts.

473

28

Att'ys for Plaintiff

Att'ys for Defendant

No. of Case 13153.

Petition Filed Nov 17 19 31

The City Loan and Savings Co.

vs.

Roy H Blue

Emma Blue.

PROCEEDINGS

Filed Nov 17 1931

Savings Co.

SHERIFF'S RETURN

Sheriff's Office, Union County, Ohio
November 17th, 1931.

Received this writ on the 17th day of November 1931, at 2 o'clock P.M., and pursuant to its command finding no goods and chattels on which to levy and make a part of this writ, I did on the 17th day of November, 1931, make a Court House Levy upon the following described Real Estate, to-wit:

Situated in the County of Union, in the State of Ohio, and in the Village of Marysville, and bounded and described as follows:

Beginning at a point of intersection at the north line of Fifth Street with the West line of Mary Place as shown by the plat of the L. L. Longbrake Addition to said Village; thence in a northerly direction along said west line of said Mary Place to a point where said line intersects the easterly line of a tract of land conveyed by Levi Longbrake and wife to Mary E. Campbell, afterward owned by John Shirk; thence running south easterly along the said easterly line of said Campbell's lot to the north line of said Fifth Street; thence easterly long said last named line to the place of beginning. Being a triangular Strip of land lying between said Shirk lot and Mary Place.

Also another tract of land situated in said County, and State and Village, and described as follows:

Beginning at a stake at the southeast corner of L. H. Smith's lot in the center of Fifth Street (witness a stone in the center of said Street and East corner of I. M. Hamilton's land, bears S. 72 degrees E. 140 feet); thence with the center of said street south 72 degrees E. 88 1/2 feet to a stake; thence North 2 degrees E. 202-3/4 feet to a stake; thence north 72 degrees W. 33 feet to a stake at the northeast corner of said I. M. Hamilton's lot; thence with the East line of said lot S. 18 degrees W. 195 feet to the beginning. Containing 43 poles, more or less.

Settlement having been made between parties, I hereby return this writ this 20th day of Sept. 1932.

3.00

William Fausch, Sheriff
By A. G. Deputy

EXECUTION DOCKET, UNION COUNTY

COMM

LAYHURST BROTHERS, WAPARONETA, OHIO P-30197-4

COST BILL

Dolls. Cts. Dolls. Cts.

Judg. 2118 22

Att'ys for Plaintiff

Att'ys for Defendant

No. of Case 13372

Petition Filed Sept 6 1932

State of Ohio ex rel I. J. Fulton
Supt of Banks.

vs -

Rolly H. Doyle.
Bessie L. Doyle.

Appraisal of Goods and Chattels

We, the undersigned disinterested freeholders and residents of Union County, and State of Ohio, having been duly summoned and sworn by William Rausch, Sheriff of said County, impartially to appraise upon actual view, the following described goods and chattels, to-wit:

1 brown mare, 16 yrs. old	\$30.00
1 grey gelding, 14 yrs. old	60.00
1 yellow jersey cow	20.00
1 black Guernsey Jersey	20.00
3 heifers, white & black Jersey	50.00
2 Jersey calves	20.00
1 brood sows	20.00
7 red shoats	14.00
21 sheep	45.00
4 ton hay	12.00
1 grain drill	2.00
1 grass seed drill	15.00
1 riding breaking plow	5.00
1 walking breaking plow	2.00
1 single disc harrow	5.00
1 drag harrow	3.00
1 Western pulverizer	5.00
1 John Deere corn planter	10.00
2 corn plows	8.00
1 farm wagon	5.00
1 Nash Sedan, 1924 Model	50.00
1 Ford Truck, 1919 "	15.00
1 brown gelding, 9 yrs old	100.00
2 milk cows, Jersey	50.00
1 Holstein cow	20.00
5 heifers, 2 yrs. old	75.00
2 calves, 1 Jersey & 1 Holstein	20.00
10 turkeys	25.00

to be sold on an Execution issued from the Court of Common Pleas of said County, in the action of The State of Ohio ex rel I. J. Fulton, Supt. of Banks of Ohio in charge of liquidation of Farmers Deposit Bank of Richwood, Ohio Plaintiff, against Rolly H. Doyle Defendant, do forthwith, after actual view of said goods and chattels, make return and say that the same are of the real value in money of \$706.00 Dollars.

Given under our hands this 6th day of April 1933.

George Singer
Edward Randall

State of Ohio, Union County:

I hereby certify that the within Appraisers George Singer & Edward Randall are freeholders and residents of said County, and were duly summoned and sworn by me to appraise the within described goods and chattels, this 6th day of April 1933.

William Rausch...Sheriff
By A. Grigsby....Deputy

The defendant, Rolly H. Doyle was on the 1st day of June, 1923, by order of the District Court of the United States for the Southern District of Ohio, Eastern Division, adjudged bankrupt (Case No. 9955) and said debt of Rolly H. Doyle was thereby discharged and said copy believed.

F. A. McAllister
Att'y for Def.

PROCEEDINGS

SHERIFF'S RETURN

Sheriff's Office, Union County, Ohio
Sept. 7th 1932

Received this writ on the 6th day of September 1932, at 10 o'clock
A. M., and pursuant to its command on the 7th day of September 1932,
I made a Court House Levy upon the following described Real Estate,
to-wit:

Situated in the County of Union, in the State of Ohio, and in the
Village of Richwood and bounded and described as follows:
Being all of Lots Nos. Three, Four, Five, Six, Seven and Eight of
Edward A. Schamb's Sub-division of Lot No. 568 in J.S. Gill's Second
Addition to the Village of Richwood.

For further description refer to Plat Book No. One Page 335 in the
Recorders Office at Marysville, Ohio.

Also another tract:

Situated in the County of Union, in the State of Ohio, and in the
Village of Richwood, Survey 6307 and bounded and described as follows:
Being a strip of land fifty (50) feet wide by one hundred and
thirty-two (132) feet in length extending length-wise from the east
side of North Franklin Street to the alley east of the same and bounded
on the north by the property formerly owned by Margaret Bong and on the
South by the property formerly owned by Mary Langstaff and known as the
Homestead of Rebecca Woods, now deceased.
(Containing .15 of an acre.)

Also another tract:

Situated in the Township of Claibourne, County of Union, and State
of Ohio, to-wit:
Being part of Surveys No. 6293 and 6211, bounded and described as
follows:

Commencing at the intersection of the Neel Gravel Road with the
Marion Marysville and Marion State Road; thence with the center of said
Marysville and Marion State Road N. 30° E. 81 poles to a stake; thence
continuing with said State Road, N. 30° 30' E. 42.60 poles to a stake
in the channel of Fulton Creek; thence down said Creek with the center
thereof N. 84° E. 24.24 poles; thence S. 80° E. 20 poles; thence S. 64°
E. 12.06 poles to a stake, northwest corner to the lands of D. and L.A.
Cushman; thence with the westerly line of said Cushman's land S. 1° 45'
E. 148.46 poles to a stake in the southerly line of Survey No. 6293;
thence with said Survey line S. 78° 30' W. 32.86 poles; thence S. 81°
30' W. 17.14 poles to a stake in the line dividing Survey No. 6293
and Survey No. 6211; thence with said Survey line S. 78° 30' W. 20.28
poles corner to the lands of said Jesse Adams; thence with two con-
secutive lines of said Adams land N. 60° 45' W. 6.55 poles to a post;
thence N. 29° 15' E. 39.7 poles to a stake in the center of said road
N. 65° W. 45.58 poles to the place of beginning.
Containing 82.25 acres, more or less, Being 82 acres in Survey No.
6293 Claibourne Township and .25 acres in Survey No. 6211 Leesburg
Township.

Also another tract:

Situated in the Townships of York and Claibourne, County of Union,
and State of Ohio, to-wit:

Part of Survey No. 11346, situated in the Township of York and
bounded and described as follows, viz:

Beginning at a stake at the north-west corner of Foster Edward's
lot and thence running south five degrees thirty minutes west ninety-two
poles to a stone and stake; thence north eighty-two and one-half degrees
west one hundred eleven poles to a stone and stake; thence north five de-
grees thirty minutes east fifty-two and seventy one-hundredths poles to
two hickories and an elm and thence north seventy-eight degrees forty-
five minutes east one hundred fifteen and thirty one-hundredths poles
to the place of beginning.
For further reference see Vol. 113 Page 378 and Vol 119 Page 544 Deed
Records in the Recorders Office at Marysville.

Also another tract:

Part of Survey No. 7869; Situated in the Township of Claibourne
and bounded and described as follows, viz:

Beginning at a stone at the north-east corner of the south Survey
No. 7869, being the south-east corner of Lot Six of the division of
Surveys No. 7869 and 7869 and in the middle of the Grindell Gravel
Road and thence running with the east line of said Survey and with the
middle of said road south ten degrees thirty-five minutes east forty-
six and eighty one-hundredths poles to an iron stake at the intersection
of said Grindell Road with the Cahill Road; thence with two consecutive
lines of said Cahill Road south seventy-seven degrees thirty-five min-
utes West seventy-three and three one-hundredths poles to a stake;

thence south eighty-six degrees twenty-five minutes West thirty-two
and seventy-two one-hundredths poles to an iron stake in the east line
of Chester Cahill's land; thence with said Cahill's east line north
five degrees twenty minutes east fifty-five and ninety-one one-hundred-
ths poles to a stone in the south line of said lot six and thence with
said line north eighty-three degrees thirty minutes east eighty-nine
and thirty one-hundredths poles to the place of beginning.

Also another tract of land:

Part of Surveys No. 11346 and 3468 and situated in the Township
of York and bounded and described as follows, viz:

Beginning at a stone at the intersection of the Marysville and
Kenton State Road with the Stamata Gravel Road and thence running with
the middle of said State Road north thirty-three degrees

Filed Sept 6 1932

J. J. Fulton
Recorder

on by
on

of said
pt. of
Richwood,
ter
he same

Edward
ly sum-
chattels,

riff
outy

... was on the 1st day
of Court of the United States
his Eastern Division,
(No. 9955) and said
by discharged and said
M. D. ...
attys for ...

thence N. 29° 15' E. 39.7 poles to a stake in the center of said road N. 65° W. 45.58 poles to the place of beginning. Containing 82.25 acres, more or less, Being 82 acres in Survey No. 6293 Claibourne Township and .25 acres in Survey No. 6211 Leesburg Township.

Also another tract:

Situated in the Townships of York and Claibourne, County of Union, and State of Ohio, to-wit:

Part of Survey No. 11346, situated in the Township of York and bounded and described as follows, viz:

Beginning at a stake at the north-west corner of Foster Edward's lot and thence running south five degrees thirty minutes west ninety-two poles to a stone and stake; thence north eighty-two and one-half degrees west one hundred eleven poles to a stone and stake; thence north five degrees thirty minutes east fifty-two and seventy one-hundredths poles to two hickories and an elm and thence north seventy-eight degrees forty-five minutes east one hundred fifteen and thirty one-hundredths poles to the place of beginning.

For further reference see Vol. 113 Page 378 and Vol 119 Page 544 Deed Records in the Recorders Office at Marysville.

Also another tract:

Part of Survey No. 7869; Situated in the Township of Claibourne and bounded and described as follows, viz:

Beginning at a stone at the north-east corner of the south Survey No. 7869, being the south-east corner of Lot Six of the division of Surveys No. 7869 and 7869 and in the middle of the Grindell Gravel Road and thence running with the east line of said Survey and with the middle of said road south ten degrees thirty-five minutes east forty-six and eighty one-hundredths poles to an iron stake at the intersection of said Grindell Road with the Cahill Road; thence with two consecutive lines of said Cahill Road south seventy-seven degrees thirty-five minutes West seventy-three and three one-hundredths poles to a stake;

thence south eighty-six degrees twenty-five minutes West thirty-two and seventy-two one-hundredths poles to an iron stake in the east line of Chester Cahill's land; thence with said Cahill's east line north five degrees twenty minutes east fifty-five and ninety-one one-hundredths poles to a stone in the south line of said lot six and thence with said line north eighty-three degrees thirty minutes east eighty-nine and thirty one-hundredths poles to the place of beginning.

Also another tract of land:

Part of Surveys No. 11346 and 3468 and situated in the Township of York and bounded and described as follows, viz:

Beginning at a stone at the intersection of the Marysville and Kenton State Road with the Stamats Gravel Road and thence running with the middle of said State Road north thirty-eight degrees fifty minutes west one hundred sixty-nine and thirty-six one-hundredths poles to a stone, corner to W.M. Morrow's land; thence with three consecutive lines of said Morrow's land north seventy-one degrees east forty and eighty-one-hundredths poles to a stone; thence north eight degrees forty-five minutes east sixty and sixty-six one-hundredths poles to a stone; thence south seventy-nine degrees thirty minutes east twenty-one poles to a stone; thence south eighty-six degrees twenty-five minutes east twenty-two poles to a stone, corner to M. F. Stamats' land; thence with three consecutive lines to said Stamats' land south seventy-eight degrees forty minutes east seventeen and forty seven one-hundredths poles to a stone; thence south nine degrees West one hundred nine and eighty-six one-hundredths poles to a stone in the Survey line; thence south seventy-eight degrees forty minutes east thirty-three and fifty-two one-hundredths poles to a stone in said Survey line and at the northwesterly corner of J.H. and E.H. McMahon's land, and thence with said McMahons line and with Stamats Gravel Road south eleven degrees fifteen minutes west eighty-two and ninety-two one-hundredths poles to the place of beginning.

The last three described tracts contain in the aggregate one hundred and fifty-two and thirty-one hundredths of an acre (152.31) .

I hereby return this writ this 16th day of September 1932, by order of Plaintiff's Attorney, F. A. McAllister, no money made.

William Bausch.....Sheriff
By A. G.....Deputy

1 farm wagon	5.00
1 Nash Sedan 1924 Model	50.00
1 Ford Truck 1919 Model	15.00
1 brown gelding, 9 yrs old	100.00
2 milk cows, Jersey	50.00
1 Holstein cow	20.00
5 heifers, 2 yrs old.	75.00
2 calves, one Jersey one Holstein	20.00
10 turkeys	25.00

Total \$706.00

The within named defendant, Rolly Doyle, having gone into Bankruptcy, I hereby return this writ this 2nd day of June 1933, no money made.

William Bausch, Sheriff
By A. Grigsby, Deputy

COMMON PLEAS

TERM A D 10

of said writ on the 28th day of March 1933, at 2 o'clock P.M., and pursuant to its command I finding no goods and chattels upon which to levy and make a part of this writ I did on the 28th day of March 1933, make a Court House levy upon the undivided interest of Rolly H. Doyle in the following described real estate, to-wit:

Real Estate, situated in Washington Township, in the County of Union and State of Ohio, to-wit:

Being part of Survey No. 12289, and bounded and described as follows:-

Commencing at a stone in the center of the Byhalia and Essex Gravel Road in the East line of said Survey; Thence with the center of said Road N. 74° W. 63.60 poles to an iron rod in the east line of Jason Case's land; Thence with two consecutive lines of said land N. 7° W. 33.90 poles to a stone or post; and South 86° 45' W. 19.60 poles to a stone and post in the East line of the Cunningham and Arbelia Public Road; Thence with the East line of said Road N. 8° W. 41.35 poles to an Ash tree in the South line of W. Burnside's lands; Thence with said line North 32° 30' E. 9.29 poles to a stone and post at the S.E. corner of said W. Burnside's land; Thence with the East line of said lands N. 8° W. 84.65 poles to a stone in the South line of Elza Longberry's land; Thence with said line N. 81° 45' E. 76.10 poles to a stone in the East line of said Survey; Thence with said line S. 5° 45' E. 188.40 poles to the beginning.

Containing Seventy Eight Acres, more or less.

SHERIFF'S RETURN
 Sheriff's Office, Union County, Ohio,
 March 28th 1933.

Received this writ on the 28th day of March 1933, at 2 o'clock P.M., and pursuant to its command I finding no goods and chattels upon which to levy and make a part of this writ I did on the 28th day of March 1933, make a Court House levy upon the undivided interest of Rolly H. Doyle in the following described real estate, to-wit:

Real Estate, situated in Washington Township, in the County of Union and State of Ohio, to-wit:

Being part of Survey No. 12289, and bounded and described as follows:-

Commencing at a stone in the center of the Byhalia and Essex Gravel Road in the East line of said Survey; Thence with the center of said Road N. 74° W. 63.60 poles to an iron rod in the east line of Jason Case's land; Thence with two consecutive lines of said land N. 7° W. 33.90 poles to a stone or post; and South 86° 45' W. 19.60 poles to a stone and post in the East line of the Cunningham and Arbelia Public Road; Thence with the East line of said Road N. 8° W. 41.35 poles to an Ash tree in the South line of W. Burnside's lands; Thence with said line North 32° 30' E. 9.29 poles to a stone and post at the S.E. corner of said W. Burnside's land; Thence with the East line of said lands N. 8° W. 84.65 poles to a stone in the South line of Elza Longberry's land; Thence with said line N. 81° 45' E. 76.10 poles to a stone in the East line of said Survey; Thence with said line S. 5° 45' E. 188.40 poles to the beginning.

Containing Seventy Eight Acres, more or less.

And afterwards on the 6th day of April, 1933, I levied upon the following described goods and chattels, to-wit:

1 brown mare, 16 yrs. old	\$30.00
1 grey gelding	60.00
1 yellow Jersey cow	20.00
1 black Jersey cow	20.00
3 heifers white & black Jersey	50.00
2 calves, Jersey	20.00
2 brood sows	20.00
7 red shoats	14.00
21 sheep	45.00
4 ton hay	12.00
1 grain drill	2.00
1 grass seed drill	15.00
1 riding breaking plow	5.00
1 walking breaking plow	2.00
1 single disc harrow	5.00
1 drag harrow	3.00
1 Western pulverizer	5.00
1 John Deere corn planter	10.00
2 corn plows	8.00
1 farm wagon	5.00
1 Nash Sedan 1924 Model	50.00
1 Ford Truck 1919 Model	15.00
1 brown gelding, 9 yrs old	100.00
2 milk cows, Jersey	50.00
1 Holstein cow	20.00
5 heifers, 2 yrs old.	75.00
2 calves, one Jersey one Holstein	20.00
10 turkeys	25.00

Total \$706.00

The within named defendant, Rolly Doyle, having gone into Bankruptcy, I hereby return this writ this 2nd day of June 1933, no money made.

William Fausch, Sheriff
 By A. Grigsby, Deputy

EXECUTION DOCKET, UNION COUNTY

COMM

LAKHORST BROTHERS, WAPARONETA, OHIO P-30197-4

COST BILL

Dolls. Cts. Dolls. Cts.

Judg

106 22

Att'ys for Plaintiff

Att'ys for Defendant

No. of Case 13295

Petition Filed *May 21* 1932

Ray D Cunningham Receiver

- vs -

*Henry Moodie
Max C. Amrine*

Appraisal of Goods and Chattels

We, the undersigned disinterested freeholders and residents of Union County, and State of Ohio, having been duly summoned and sworn by William Rausch, Sheriff of said County, impartially to appraise upon actual view, the following described goods and chattels, to-wit:

2 red cows @ \$25.00	Appraised at	\$50.00
1 white cow, 7 yrs. old	"	25.00
2 bulls, 2 yrs. old	"	40.00
2 heifers 2 1/2 yrs	"	40.00
1 bay horse 10 yrs	"	50.00
1 " mare 10 "	"	50.00
1 gray mare 10 "	"	35.00
1 sorrel mare 10 yrs	"	50.00
1 walking plow	"	5.00
1 corn planter	"	5.00
1 hay rake	"	5.00
1 wagon	"	5.00
1 calf	"	10.00
1 set harness	"	2.00
5 ton timothy	"	15.00
1 Ford Sedan	"	20.00

to be sold on an Execution issued from the Court of Common Pleas of said County, in the action of Ray L. Cunningham, Receiver Plaintiff, against Henry Moodie et al., Defendant, do forthwith, after actual view of goods and chattels, make return and say that the same are of the real value in money of \$407.00 Dollars.

Given under our hands this 17th day of September 1932.

John L. Sellers
Frank Linzinmeir

State of Ohio, Union County:

I hereby certify that the within Appraisers John L. Sellers & Frank Linzinmeir are freeholders and residents of said County, and were duly summoned and sworn by me to appraise, the within described goods and chattels, this 17th day of September 1932.

William Rausch....Sheriff
By A. G.....Deputy

PROCEEDINGS

Filed May 21 1932

Receiver

of
sworn
se
-wit:

of
iff,
al
e of

& Frank
e duly
and

ff
ty

SHERIFF'S RETURN

Sheriff's Office, Union County, Ohio
Sept. 21, 1932.

Received this writ on the 16th day of September 1932, at 2 o'clock P.M., and pursuant to its command I levied on the 17th day of September 1932, upon the following goods and chattels, to-wit:

2 red cows	@\$25.00	appraised at	\$50.00
1 white cow, 7 yrs. old		"	25.00
2 bulls, 2 " "		"	40.00
2 heiferes 2 1/2 yrs		"	40.00
1 bay horse 10 "		"	50.00
1 " mare 10 "		"	50.00
1 gray " 10 "		"	35.00
1 sorrel mare 10 "		"	50.00
1 walking plow		"	5.00
1 corn planter		"	5.00
1 hay rake		"	5.00
1 wagon		"	5.00
1 calf		"	10.00
1 set harness		"	2.00
5 ton timothy		"	15.00
1 Ford Sedan		"	20.00

Total \$407.00

I hereby return this writ this 4th day of October 1932, by order of Plaintiff's Attorney.

4.98

William Rausch Sheriff
By A. G. Deputy

EXECUTION DOCKET, UNION COUNTY

LANGHORST BROTHERS, WAPARONETA, OHIO P-30197-4

COST BILL

Dolls. Cts. Dolls. Cts.

Judg

117 50

Att'ys for Plaintiff

Att'ys for Defendant

No. of Case 13381

Petition Filed Sept 21 1932

Sparks + Hamilton
- vs -
Wm L. Farrington

Appraisal of Goods and Chattels

We, the undersigned disinterested freeholders and residents of Union County, and State of Ohio, having been duly summoned and sworn by William Rausch Sheriff of said County, impartially to appraise upon actual view, the following described goods and chattels, to-wit:

1 Chevrolet Truck, 1930 Model, Manufacturers No. L R 5218

to be sold on an Execution issued from the Court of Common Pleas of said County, in the action of Sparks + Hamilton Plaintiff, against Wm. L. Farrington Defendant, do forthwith, after actual view of said goods and chattels, make return and say that the same are of the real value in money of \$135.00 Dollars.

Given under our hands this 21st day of September

Chas. D. Webb
Chas. J. Geissler

State of Ohio, Union County:

I hereby certify that the within Appraisers Chas. D. Webb & Chas. J. Geissler are freeholders and residents of said County, and were duly summoned and sworn by me to appraise, the within described goods and chattels, this 21st day of September 1932.

William Rausch,.....Sheriff
By A. G.....Deputy

PROCEEDINGS

Filed Sept 21 1932

Milton
ngton

of
sworn by
upon
B
s of
nst
said
e real

&
and
ribed
riff
puty

SHERIFF'S RETURN
 Sheriff's Office, Union County, Ohio
 Sept. 21st 1932.

Received this writ on the 21st day of September 1932, at 1:30 o'clock P.M., and pursuant to its command I levied on the 21st day of September 1932, upon the following described goods and chattels, to-wit:

1 Chevrolet Truck, 1930 Model
 Manufacturer's No. L R 5218

I hereby return this writ this 26th day of September 1932, by request of Plaintiff's Attorney, John W. Dailey.

William Rausch.....Sheriff
 By A. G.....Deputy

6.70

EXECUTION DOCKET, UNION COUNTY

LANGHORN BROTHERS, WAFARONETA, OHIO P-30197-4

COST BILL

Dolls. Cts. Dolls. Cts.

Judg

406 08

Att'ys for Plaintiff

Att'ys for Defendant

No. of Case 13328

Petition Filed July 15 1932

State of Ohio ex rel J. J. Fulton
Supt of Banks

- vs -

E. P. Sanderson
J. F. Sanderson

Clk. 512

Barrett Brothers, Publishers, Springfield, Ohio

Court Certificate of Release of Mortgage

General Code, Sec. 8552, 3

Court of Common Pleas, Union County, Ohio

Oct 11 1934

No. 13729

The Prudential Insurance
Company of America

Ex. Doc. Page

James F. Sanderson

Journal 32 Page 104

et al.

Recorded in Record 64 Page

Judgment of J. J. Fulton Supt of Banks of the
State of Ohio etc - vs - E. P. and J. F. Sanderson

in Execution Docket
and recorded in Book 39 Page 297

Records of Mortgages, in the Recorder's Office of Union County,
Ohio, is released and satisfied by proceedings in the above entitled case in said
Court, at the Sept Term, A. D. 1934

Floyd C. Kerns
Clerk

By M. Kerns
Deputy

For Court Order in assignment of Judgment
of case 13328, confirming ownership of
John Mc Cluffe, see Journal 32 Page 455;
and also application for sale of desperate claims in
Case # 13255, under date of April 18, 1936.

The above judgment is hereby released and satisfied, full settlement
of the same having been made to my full satisfaction
J. M. Cluffe August 17, 1936

PROCEEDINGS

Filed July 15 1932

J. J. Fulton

on

io

Ohio

934

of the
derson

97

nty,
said
res

s
lark

nty

Judgment
lip of
age 455;
claims in

August 17, 1936
ied; full settlement
ion

SHERIFF'S RETURN

Sheriff's Office, Union County, Ohio
July 16th 1932.

Received this writ on the 15th day of July 1932, at 2 o'clock P.M., and pursuant to its command on the 16th day of July 1932, I made a Court House Levy upon the following described real estate, to-wit:

In the name of James F. Sanderson

Situated in the Township of Taylor, County of Union, and in the State of Ohio, being part of Virginia Military Survey No. 3690, and bounded and described as follows, to-wit:

First Tract:

Beginning at a stone, corner to William Sanderson's land; from thence running South 8-1/2° West 162.3 poles to a stone in the South line of said Survey No. 3690; thence with said line North 82° West 48.7 poles to a stone; thence north 8-1/2° East 163.3 poles to a stone in the line of William Sanderson's land; thence with said line South 82° East 48.2 poles to the place of beginning. Containing 49.56 acres, more or less.

Second Tract:

Beginning at a stone in the West line of said Survey, in the South line of John Mulcahey's land and in the South bank of Bokes Creek; thence with said Mulcahey line North 63° 30' East 13.20 poles to the center of said creek; thence with the center of said creek and the various meanders thereof, down the stream to the northwest corner of Elmer J. Freeman's land; thence with the West line of said land South 11° 30 minutes West passing a hickory 10 feet west of the line at 5 poles, 88.60 poles to a stone at the Northeast corner of James F. Sanderson's land; thence with the North line of said land North 78° 30 minutes West 87.20 poles to a stone in said Survey line; thence with the said line North 12° 30 minutes East 32.40 poles to the beginning. Containing 33 acres, more or less. Containing in both tracts 82.56 acres, more or less.

Also another tract of land;

Situated in the County of Union, in the State of Ohio, and in the Township of Taylor, and bounded and described as follows: Being part of Survey No. 13593.

Beginning at a stone at the northwest corner of Virginia Military Survey No. 13593; thence with the North line of said Survey S. 77° 50' E. 63.51 poles to a stone at the northwest corner of a 95.50 acre tract of land formerly owned by Sylvester Ford; thence with the West line of said land S. 12° 5' W. 59.51 poles to a stone; thence N. 85° 30' W. 64.42 poles to an iron pin in the West line of Survey No. 13593 and in the East margin of the Marysville and Kenton Road; thence North 12° 20' E. 68 poles to the place of beginning. Containing 25.30 acres, more or less.

Also the following:

Situated in the County of Union, in the State of Ohio, and in the Township of Taylor, and Village of Broadway and bounded and described as follows:

Being Lots No. 19 and 20 in said Village.

For a more definite description of said lots reference is hereby made to the plat of said Village as found in the office of the Recorder of said Union County.

Also the following:

Situated in the County of Union, Township, of Taylor, and State of Ohio and in the Village of Broadway and bounded and described as follows:

Being a part of Survey No. Eight Hundred Twenty-nine (829) and being all of Lot number eighteen (18) in the Village of Broadway.

Being the same premises conveyed by Elvira A. Gosnell and Ruby J. Gosnell to W.H. Coff, November, 27th, 1916. See Deed in Vol. 115 at page 128, Record of Deeds of Union County, Ohio.

I hereby return this writ this 22nd day of September 1932, by order of Plaintiff's Attorney, Richard L. Cararon, no money made.

William Rausch.....Sheriff
By A. G.....Deputy

4.50

EXECUTION DOCKET, UNION COUNTY

LANGHORN BROTHERS, WAPARONETA, OHIO P-30127-4

COST BILL

Dolls. Cts. Dolls. Cts.

Judg

198 25

Att'ys for Plaintiff

Att'ys for Defendant

No. of Case 13 385

Petition Filed Sept 24 1932

State of Ohio ex rel I. J. Fulton
Supt of Banks

- vs -

Benjamin M. Koch

Appraisal of Goods and Chattels

We, the undersigned disinterested freeholders and residents of Union County, and State of Ohio, having been duly summoned and sworn by William Rausch Sheriff of said County, impartially to appraise upon actual view, the following described goods and chattels, tow-t:

1 brown cow	\$25.00
1 " "	25.00
3 heifers	30.00
1 Studebaker Truck	200.00
1 Cadillac	50.00
1 Trailer	100.00

to be sold on an Execution issued from the Court of Common Pleas of said County, in the action of State ex rel I. J. Fulton Supt. of Banks etc. Plaintiff, against Benjamin M. Koch Defendant, do forthwith, after actual view of said goods and chattels, make return and say that the same are of the real value in money of \$430.00 Dollars.
Given under our hands this 24th day of September 1932.

Leo Reams
D. E. Ogan

State of Ohio, Union County:

I hereby certify that the within appraisers Leo Reams & D. E. Ogan are freeholders and residents of said County, and were duly summoned and sworn by me to appraise, the within described goods and chattels, this 24th day of September 1932.

William Rausch, Sheriff
By A. G. Deputy

PROCEEDINGS

Filed Sept 24 1932

J. J. Fulton

Koch

ents of
nd sworn
raise
, tow-t:

less of said
anks etc.
after
that the

D. E. Ogan
summoned
chattels,

, Sheriff
Deputy

SHERIFF'S RETURN
Sheriff's Office, Union County, Ohio
September 26, 1932.

Received this writ on the 24th day of September 1932, at 10 o'clock A.M., and pursuant to its command I levied on the 24th day of September 1932, upon the following described goods and chattels, to-wit:

1 brown cow	appraised at	\$25.00
1 " cow	"	25.00
3 heifers	"	30.00
1 Studebaker Truck	"	200.00
1 Trailer	"	100.00
1 Cadillac	"	50.00
		Total ---\$430.00

I hereby return this writ this 15th day of October, by order of Plaintiff's attorney, F. A. McAllister, no money made.

6.18

William Rausch, Sheriff
By A. G., Deputy

EXECUTION DOCKET, UNION COUNTY

COMMON

LANGHORST BROTHERS, WAPARONETA, OHIO P-30197-4

COST BILL

Dolls. Cts. Dolls. Cts.

Judg

213 80

Att'ys for Plaintiff

Att'ys for Defendant

No. of Case *13392*

Petition Filed *Sept 30 1932*

W. O. Jewett
-vs-
R. S. Fry Jr.
Hazel Fry

Appraisal of Goods and Chattels

We, the undersigned disinterested freeholders and residents of Union County, and State of Ohio, having been duly summoned and sworn by William Rausch Sheriff of said County, impartially to appraise upon actual view, the following described goods and chattels, to-wit:

1 Tractor dis	\$40.00
1 cultipacker	25.00
1 John Deere plow tractor	22.00
1 Oliver plow	7.00
1 John Deere corn planter	18.00
1 farm wagon	25.00
1 farm wagon	5.00
1 Tractor J.D.	15.00
1 disc harrow	5.00
1 wheat drill	5.00
1 grey mare, 6 yrs old	50.00
1 roan " 3 " "	100.00
1 grey horse, 16 yrs. old	15.00
1 Jersey cow 7 " "	25.00
1 Ford Truck	100.00
1 manure spreader	25.00
1 corn cutter	5.00
1 " sheller	2.50
1 riding plow	3.00
1 flat rack & wagon	10.00
1 mowing machine	5.00
1 set harness	5.00
1 walking plow	5.00
1 Ford Coach	25.00
20 bushel clover seed, (more or less)	80.00

Also one half interest in the following:

7 black hogs	35.00
18 pigs	18.00
1 hog fountain	1.00
700 shocks of corn, more or less	70.00
10 acres, standing corn	12.50
20 ton mixed hay	25.00
6 brood sows	30.00
44 pigs	22.00
300 bushel oats, more or less	19.50

to be sold an on Execution issued from the Court of Common Pleas of said County, in the action of W. O. Jewett Plaintiff, against R. S. Fry, et al., Defendant, do forthwith, after actual view of said goods and chattels, make return and say that the same are of the real value in money of \$855.50 Dollars.

Given under our hands this 1st day of October 1932.

John L. Sellers
Frank Linzinmeir

State of Ohio, Union County:

I hereby certify that the within Appraisers John L. Sellers & Frank Linzinmeir are freeholders and residents of said County, and were duly summoned and sworn by me to appraise the within described goods and chattels, this 1st day of October 1932.

William Rausch.....Sheriff
By A. G.....Deputy

PROCEEDINGS

Sept 30 1932.

SHERIFF'S RETURN

Sheriff's Office, Union County, Ohio.
October 3rd 1932.

Received this writ on the 30th day of September 1932, o'clock P.M., and pursuant to its command I levied on the 1st day of October 1932, upon the following described goods and chattels, to-wit:

1 Tractor disc	\$40.00
1 cultipacker	25.00
1 John Deere plow tractor	22.00
1 Oliver plow	7.00
1 John Deere corn planter	18.00
1 farm wagon	25.00
1 farm wagon	5.00
1 Tractor J.D.	15.00
1 disc harrow	5.00
1 wheat drill	5.00
1 grey mare, 6 yrs old	50.00
1 roan " 3 " "	100.00
1 grey horse, 16 yrs old	15.00
1 Jersey cow 7 " "	25.00
1 Ford Truck	100.00
1 manure spreader	25.00
1 corn cutter	5.00
1 corn sheller	2.50
1 riding plow	3.00
1 flat rack & wagon	10.00
1 mowing machine	5.00
1 set harness	5.00
1 walking plow	5.00
1 Ford Coach	25.00
20 bushel clover seed, (more or less)	80.00

Also one half interest in the following:

7 black hogs	35.00
18 pigs	18.00
1 hog fountain	1.00
700 shocks of corn, more or less	70.00
10 acres, standing corn	12.50
20 ton mixed hay	25.00
6 brood sows	30.00
44 pigs	22.00
300 bushel oats, more or less	19.50

Total -----\$855.50

I hereby return this writ by order of Plaintiff's attorneys,
Cameron & Cameron, no money made.

6.98

William Fausch, Sheriff
By . Grigsby, Deputy

said

EXECUTION DOCKET, UNION COUNTY

LANGHORST BROTHERS, WAKARUSA, OHIO P-30197-4

COST BILL

Dolls. Cts. Dolls. Cts.

Judg

75-00

Att'ys for Plaintiff

Att'ys for Defendant

No. of Case 13356

Petition Filed Sept 26 1932.

E. C. Nicol and John L. Schidewer
d/b/a. Farmers Feed & Implement Co.

-vs-

D. A. Snyder

Appraisal of Goods and Chattels

We, the undersigned disinterested freeholders and residents of Union County, and State of Ohio, having been duly summoned and sworn by William Rausch Sheriff of said County, impartially to appraise upon actual view, the following described goods and chattels, to-wit:

1 hay loader	\$20.00
1 farm wagon & hay rack	15.00
3 calves	21.00
60 ton mixed hay	180.00
1 set single harness	5.00
1 set double harness	10.00
1 manure spreader	8.00
1 milk wagon	7.00
200 bushel corn	50.00
20 acres standing corn	80.00
10 acres clover seed	40.00
1 Pontiac Sedan	35.00
1 disc harrow (at Implement store)	25.00
2 brown mares	180.00
1 " horse	40.00
1 bay mare	125.00
7 Guernsey cows	240.00
5 heifers	100.00
1 corn binder	80.00
2 heifer calves	24.00
1 mowing machine	10.00
1 cultipacker	15.00
1 riding plow	15.00
1 wheat binder	20.00
1 Guernsey bull	50.00

to be sold on an Execution issued from the Court of Common Pleas of said County, in the action of E. C. Nicol et al etc. Plaintiff, against D. A. Snyder defendant, do forthwith, after actual view of said goods and chattels, make return and say that the same are of the real value in money of \$1395.00 Dollars.

Given under our hands this 29th day of Sept. 1932.

Leo Reams
Frank Linzinmeir

State of Ohio, Union County:

I hereby certify that the within Appraisers Leo Reams & Frank Linzinmeir are freeholders and residents of said County, and were duly summoned and sworn by me to appraise the within described goods and chattels, this 29th day of September 1932.

William Rausch.....Sheriff
By A. G.....Deputy

PROCEEDINGS

ed Sept 26 1932.

John L. Schidener
Implement Co.

of
vorn
upon

against
goods
value

goods

SHERIFF'S RETURN

Sheriff's Office, Union County, Ohio
Sept. 29th 1932.

Received this writ on the 29th day of September 1932, at 11 o'clock
A.M., and pursuant to its command I levied on the 29th day of September
1932, upon the following described goods and chattels, to-wit:

1 hay loader	\$20.00
1 farm wagon & hay rack	15.00
3 calves	21.00
60 ton mixed hay	180.00
1 set single harness	5.00
1 set double harness	10.00
1 manure spreader	8.00
1 milk wagon	7.00
200 bushel corn	50.00
20 acres standing corn	80.00
10 acres clover seed	40.00
1 Pontiac Sedan	35.00
1 disc harrow (at Implement Store)	25.00
2 brown mares	180.00
1 " horse	40.00
1 bay mare	125.00
7 Guernsey cows	240.00
5 heifers	100.00
1 corn binder	80.00
2 heifer calves	24.00
1 mowing machine	10.00
1 cultipacker	15.00
1 riding plow	15.00
1 wheat binder	20.00
1 Guernsey bull	50.00
Total	\$1395.00

The within case having been settled I hereby return this writ this
23 day of June 1933.

William Hausch, Sheriff.
By A. Grigsby, Deputy

EXECUTION DOCKET, UNION COUNTY

LANGHORST BROTHERS, Wapakoneta, Ohio F-30197-4

COST BILL

Dolls. Cts. Dolls. Cts.

Att'ys for Plaintiff

Att'ys for Defendant

No. of Case

Petition Filed

19

No 40
 ordered
 the Clerk of the Court
 1/19/32

No 40
ordered
the Colts BB's
7/19/32



LAN



LAN

BOOK BY
COOK