


EXECUTION
DOCKET

38

UNION
COUNTY





A
B
C
D
E
F
G
H
I
J
K
L
M
Mc
N
O
P
Q
R
S
T
U
V
W
X
Y
Z

65	Allure E. B.	US	Willis W. H.	4651	14	Anderson
70	Arthur Geo Y	"	Distributive G. A et al	11664	37	Arledge -
139	Allure E. W.	"	Williams Cary and E-S	11861	37	Arledge,
208	Atha, Harry E.	"	Kanger, C. L. + Mary E.	12099	38	Alexander
222	Alexander P. J. + Clement.	"	Cumpston Ha + Jonas	12130	65	Allure E.
259	Andrews, J. F.	"	Stoll, Fred	12268	103	Anderson,
					105	Adams E.
					107	Archer, M.
					107	" Est.
					120	Anderson
					126	
					178	Anderson
					204	Alexander,
					204	Alexander
					256	Ashmore
					256	"
					269	Atkinson
					270	"
					272	Appleman
					278	Asman
					296	Atkinson
					298	Atkinson
					298	Atkinson

4651	14	Anderson Malinda	Adr. Winston S. D. et al adm	11503.
G. A et al	11664	37 Arledge - Guy	" Virginia Joint Stock Land Bank	11581
and E-S	11861	37 Arledge, Anna	" " " " " "	"
Mary E.	12099	38 Alexander Junie	" Graham & Graham	11586
& Jonas	12130	65 Allen E. B.	"	
	12268	103 Anderson, Malinda	" E. Winston, E. J.	11759
		105 Adams E. G. et al	" Savings Building & Loan Co The	11761
		107 Archer, William E	" First National Bank of Richmond, Va	11770
		107 " Estella Mae	" " " " " "	11770
		120 Andersen Malinda	" American Central Life Ins Co Cincinnati, O	11772
		126		
	178	Anderson, Rexford E.	" W. J. Huffman & Co.	11970.
	204	Alexander, Clement	" Dienstberger Charles	12089
	204	Alexander, Thomas	" " " "	12089.
	256	Ashmore Edward E.	" The Prudential Ins. Co. of America	12120
	256	" Clara	" " " " " "	12120
	269	Atkinson, Mary J.	" Howland Hardware Co.	12292
	270	" " "	" Howland and Decker	12293.
	272	Applemaw, G. F. & Ella	" Redding, W. H.	12301
	278	Asman, F. J.	" The Union Banking Co etc	12316
	296	Atkinson, Mary J.	" Noon & Sheehan a partnership	12359
	298	Atkinson " "	" " " " " "	12360
	298	Atkinson W. D.	" " " " " "	12360

A
B
C
D
E
F
G
H
I
J
K
L
M
N
O
P
Q
R
S
T
U
V
W
X
Y
Z

B

page				
22	Bruard L. E.	vs	Jorew John & Florence	11427
27	Boylan J. L.	"	Randall H. F. and New Randle	11550
31	Buckeye State Building & Loan Co.	vs	Nellie W. Tuto et al	11496
41	Bank of Marysville	vs	Holycross, A. L. & F. R. Holycross	11592
55	Brown, R. M.			
59	Buckeye State Building & Loan Co. The	"	Cody Bernard H.	11610
63	Bellefontaine Building & Loan Co. The	"	Wagner Hugh B.	11278
85	Buckeye State Building and Loan Co. The	"	Watkins George et al	11658
91	Buffington Branch	"	Warner, Kathryn et al	11726
93	Buckeye State Building and Loan Co. The	"	Lorbach Arista	11699
126	Berkpile Minnie et al.	"	Elliott Amer	11821
130	Buckeye State Building & Loan Co. The	"	Forman Francis J. et al	11797
157	Bank of Marysville	"	Schunck A. E. et al.	11902
158	"	"	Schunck A. E.	11903
160	Beum B. F.	"	Styer J. S. & Minnie	11912
162	Berry O. M.	"	Dickason M. L. et al	11919
166	Benton W. J.	"	Wedding Harvey M.	11932
168	Buchner M. W.	"	Llarridge A. L. et al	11943
170	Boggs Rella	"	Fields Roscoe & Mrs Roscoe	11948
193	Beum B. F.	"	Holt E. J.	12036
206	Bluel George H.	"	Shoup Grace L.	12061
213	Bank of Marysville	"	Robinson W. G. & Sara L.	12123
249	Mrs Flora Blaney	"	Leogray, John & E. M.	12241
255	Berry, O. M.	"	Rudolph, C. A. et al.	12256
297	Brown, Chas. D.	"	Page, Fred	12361

Page	
8	Blain
21	Brobeck
21	Brobeck
26	Brunnfa
29	Bonham
31	T.
35	Ballard-
43	Buckeye B.
45	Berkpile. E.
55	Brown, R.
59	Buckeye Sta
59	Cody B.
83	Burns, J.
84	"
84	"
88	Bice Jr.
89	Bailey
122	Blaine Jan
126	Berkpile
146	Bell, I. H.
"	Bell, Jela
"	Bell, No
175	Brown
211	Burns,
211	Beckman
214	Black
225	Barthman
225	Barthman
233	Burns
233	Beckma
234	Burns
236	Bushong
236	Bushong
252	Blade,
264	Bushong

		Page			
Florence	11427	8	Blain J. G.	adv.	Webb. Chas. D.
d. Neva Paudle	11550	21	Brobeck James J.	"	Kooring Leda
et al	11496	21	Brobeck Lella B.	"	"
F. R. Holycross	11592	26	Brunnhaugh Robert M.	"	Peoples Savings & Loan Co.
H.	11610	31	Bonham U. E.	"	Rieger Harley & Leon
B.	11278	35	Ballard J. H.	"	Dreher Supply Co.
et al	11658	43	Buckeye State Building & Loan Co.	"	Union Banking Co.
et al	11726	45	Burkfile E.	"	Clark John H.
	11699	55	Brown R. H.	Adv.	Birmingham John
	11821	59	Buckeye State Building & Loan Co. The	"	Buckeye State Building & Loan Co. The
J et al	11797	59	Budy Bernard H.	"	Heer Fred eto
et al	11902	83	Burns John B. Jr.	"	Melford Curtis Lumber & Supply Co The
	11903	84	" " "	"	" " " " " "
Minnie	11912	84	" Alta M.	"	" " " " " "
et al	11919	88	Bice John	"	Alexander Horn and Son's Co
arvey M.	11932	89	Bailey William et al	"	Dunson Daniel
A. L. et al	11943	122	Blaine James V & Mary A.	"	Powell Motor Sales Company Th
et Mrs Roscoe	11948	126	Berkpile Minnie et al	"	Elliott Amer.
	12036	146	Bell I. H.	"	Milo L. Myers, Trustee of estate
L.	12061	"	Bell, Gelma	"	of A. J. Cook Bankrupt.
M. & Sara L.	12123	"	Bell, Hort	"	" " " " "
ohn & E. M.	12241	175	Brown Charles W.	"	First National Bank of Ashwood O
et al.	12256	211	Burns Walter M.	"	" State Bank of Plain City
	12361	211	Beckman Harry	"	" " " " "
		214	Bleak Edward	"	Kenfield & Helter
		225	Barthman Harley Edward	"	Cresville Savings and Banking Co
		225	Barthman Olga M.	"	" " " " "
		233	Burns Walter	"	Grewell, George
		233	Beckman Harry	"	" " " " "
		234	Burns Le Roy	"	Union Banking Co.
		236	Bushong Clarence H.	"	Ledley, Estella
		236	Bushong Oreda	"	" " " " "
		256	Blade Elza E.	"	The Prudential Ins. Co. of America
		264	Bushong Hale W & Frances E.	"	" Union Banking Co. of Mansfield

B
C
D
E
F
G
H
I
J
K
L
M
N
O
P
Q
R
S
T
U
V
W
X
Y
Z

C

36 The Citizens Trust + Savings Bank vs
 45 Greider, Ross W vs
 45 Clark - John H "
 45 " " "
 48 Citizens Building & Loan Co "
 52 Body - Margaret "
 52 " " "
 55 - Cunningham - John "
 66 Columbus Mutual Life Ins Co "
 68 Culbertson Brother "
 69 - Carmean Hattie "
 73 Cor Lottie M "
 88 Citizens Home and Savings Co "
 99 - Claypool Harvey C "
 104 - Commercial Savings Bank "
 112 The Champaign Nat. Bk of Urbana Ohio "
 124 The Columbus Mutual Life Ins Co "
 131 - Collier Otho "
 148 Crayton H. A. "
 174 Commercial Savings Bank "
 179 - Clarborne Finance Co The "
 199 Carmean M. E. "
 208 - Columbus Mutual Life Ins Co "
 212 - Colwell, James "
 216 - Crainston, J. H. "
 217 - Cameron, Richard L. "
 225 - Crichton Savings and Banking Co "
 226 - Crochers, Myrtle "
 266 The Columbus Mutual Life Ins Co. "
 275 " " " "
 283. " " " "

Vaughan Edward. 11515
 Carmean, M. E 11580
 Burkfile E 11597
 Warner, Kathryn 11597
 Wogan, L. C & Anna Wogan 11582
 Body Bernard H 11623
 " Erdan 11623
 Brown, R N. 11625
 Oakes Margaret et al. 11595
 Nash J. O et al 11558
 Crane. Morris, Crane Walter 11670
 McIntire Jacob and Ella M 11684
 Rice John et al 11633
 Titus C. W. et al 11711
 Miller, Marion G. et al 11765
 Rodgers S. P and Jennie H. 11785
 Rural Mortgage Finance Co et al The 11776
 Fox Chester E. 11845
 Foley Carrie Baud Carrie B. Jr 11881
 Kinder N. O. & Bertha 11938
 Moore C W 11984
 Tevis Harmon 12058
 Carmean M. E. Lwanna et al 11899
 Roushe C. C. 12112
 Cook Othie 12134
 Morgridge, William 12139
 Barthman Harley Edward 11979
 Crochers, Warren 12131
 Pallou, Gus et al. 12043
 Kingston, E. P. et al. 12107
 Johnson F. R. et al. 12324

7 Body J.
 7 " Ar
 36 Carmean,
 43 Citizens, J.
 46 Crothers,
 52 Body Bernie
 52 Body Erdan
 53 " "
 53 Body Bernie
 69 Crane M.
 69 Crane M.
 59 Body Bernie
 107 Conrad J.
 113 Clark M.
 125 Bonston J.
 152 Cody M. J.
 155 Olyrus
 168 Klarrida
 168 Klarrida
 192 - Chandler,
 201 Cross
 202 Copeland
 203 Carmean
 209 Collins
 215 Cook J.
 216 Cook Ad
 216 Cook J.
 222 Cumpston
 225 Campbell,
 225 Campbell
 226 Crothers
 231 Breasap
 249 Cosgray
 249 "
 251 Coder
 256 Carmean
 267 Clark,
 267 "
 281 Coons,
 288 Click
 288 "

Edward	11515	7	body M. G.	Adv	Mackay Katharine	11471
J. E	11580	7	" Anna E.	"	"	11471
	11597	36	Carmean, M.E.	"	Cryder, Ross W	11580
	11597	43	Citizens, Trust & Savings Bank	"	Union Banking Co.	11521
Anna Argan	11582	46	Crothers, Warren B.	"	Fladt, Mathias	11602
	11623	52	body Bernard H	"	body Margaret H	11623
	11623	52	body Erdman	"	"	11623
	11625	53	"	"	Mackay Katharine	11622
	11595	53	body Bernard	"	"	11622
	11558	69	Crane Morris	"	Carmean, Hattie	11670
ane Walker	11670	69	Crane Walker	"	"	11670
and Ella M	11684	59	body Bernard et al	"	Buckeye State Building Loan Co	11610
	11633	107	Conrad J. F.	"	First National Bank of Richmond Ohio	11770
	11711	113	Clark Marvin C et al	"	The Cline Realty Company	11766
	11765	125	Compton J. & Compton Mrs. J	"	Wolff Ernest	11788
Jennie H.	11785	152	Cody M. J. and Anna E	"	Morgan H. F.	11896
Insurance Co et al	11776	155	Cyrus Basel	"	State of Ohio	11988
tw E.	11845	168	Clarridge A. L.	"	Buckner Wm W.	11943
Comie B. Jr	11881	168	Clarridge Anna	"	"	11943
Bertha	11938	192	Chandler, L. B.	"	Heath & Holycross	12033
	11984	201	Cross L.C.	"	Holycross Music Store	12072
	12058	202	Copeland R.G.	"	Thall Richard C	12075
	11899	203	Carmean M. Elwan	"	The Columbus Mutual Life Ins Co	11899
C.	12112	209	Collins, L. H.	"	First Nat Bank of Richmond	12106
	12134	215	Cook Inez	"	Union Banking Company of West	11994
lliam	12139	216	Cook Allie	"	Creston J. H.	12134
ley Edward	11979	216	Cook Inez	"	"	12134
ren	12131	222	Cumpston Ida and Jonas	"	Alexander P. J. & Clement	12130
et al.	12043	225	Campbell, Charles Grant	"	The Circleville Savings & Banking Co.	11979
N. et al.	12107	225	Campbell, Ida	"	"	11979
P. et al.	12324	226	Crothers Warren	"	Crothers Myrtle	12131
		231	Creasap J. E.	"	Union Banking Co of Marysville O	12187
		249	Cosgray John	"	Blaney, Mrs Flora	12241
		249	" E. N.	"	"	12241
		251	Coder H. H.	"	Havis, Bert W.	12247
		256	Carmean, M. Elwan	"	The Prudential Ins. Co. of America	12120
		267	Clark, Marvin C. et al.	"	Moose, S. A.	12031
		267	" Gertrude S.	"	"	same.
		281	Coons, A. T.	"	State of Ohio, ex rel Albert H. Blair	12320
		288	Click Frank	"	The First State Bank of Plain City O.	12342
		288	" Myrtle	"	"	12342

C
D
E
F
G
H
I
J
K
L
M
N
O
P
Q
R
S
T
U
V
W
X
Y
Z

35
D
121

Archer Supply Co.
Danson Daniel
Devon D.E.
1/2 Dixon Grover
189 R. De Vine + Son
190 Dean Amos
204. Dientelberger, Charles
251 Davis, Bert W.
.8

05 J. H. Ballard 11579
" Bailey William et al 11678
" Huderick Harry 11804
" Longferry Osel J. Now. Jennings 11145
" Shields, Bessie P. 12027
" Warren Frank + Francis 12080
" Alexander, Clement et al 12089
" Coder, H. H. 12247

9 Doty E
40 Daugherty
60 "
62 DeBolt Gloria
76 Distransel
77 Daniels
" " Egan
100 Davis
162 Dickason
257 Hixon
273 Dixon

	9	Doty Edith M.	Adm.	Livingston Wilbert	11395
	40	Daugherty L. W.	"	Taylor A. M.	11589
er et al	60	" "	"	Patterson, C. W.	11599
ny	62	Debolt Glenda et al	"	Farmers Deposit Bank The	11628
J. Now. Jennings	76	Distrumette G. A. et al	"	Arthur Gao y	11664
ie P.	77	Daniels H. W.	"	First National Bank	11700
& Francis	"	" Effie	"	" " "	"
iment et al	100	Davis Eubank	"	Taylor A. M.	11673
H.	162	Dickason M. L. et al	"	Berry O. M.	11919
	257	Hixon, C. J. et al.	"	First State Bk. of Plain City	12263
	273	Hixow, A. W.	"	Manville, C. M.	12302

D
E
F
G
H
I
J
K
L
M
N
O
P
Q
R
S
T
U
V
W
X
Y
Z

12 Erans, Kittel
 13 Erie Railroad Company
 126 Elliott Amer.
 237 Ewing, Chas.
 253 Elliott, J. A.
 277 The Edward L. Green Co.,

or. Jett Stanley et al 11480
 " Richmond Light Heat & Power Co 11467
 " Berkeley Minnie et al 11821
 " Mouser, F. L. et al 12216
 -vs- M^{rs} Allister, Floyd 12253
 " Linginmier, Frank 12285

43 Edelblute, A. C.
 94 Elder Emanuel
 94 Elder Estella P.
 106 Eikenberry, H. H.
 163 Ellis
 265 Ewing & U
 274 " " " "
 285 Eastman
 285 Eastman
 286 " "

11480.	43	Edelblute, A. F.	adv	The Union Banking Company	11521
11467	94	Elder Emanuel	"	Pennsboro Wholesale Grocery Co	11733
11821	94	Elder Estella P.	"	" " " "	11733
12216	106	Eikenbury, H. H.	"	Johnson O. R.	11769
12253	163	Ellis H-13	"	First National Bank (of) Peshawar D	10634
12285	265	Ewing + Verner + Edwa.	"	Sanders, S. R.	12284
	274	" " " " " "	"	Roberts, R. W.	12303
	285	Eastman Geo H.	"	Snell B. H.	12332
	285	Eastman Lola	"	" B. H.	12332
	286	" " George W.	"	Blair, Albert H. Sup. of Bank	12333

E
F
G
H
I
J
K
L
M
Mc
N
O
P
Q
R
S
T
U
V
W
X
Y
Z

2	Fields Brothers	75-	Glyfom Isaac	11158	43	Franklin M.
16	First State Bank of Plain City O.	"	Young Bertha & S. S.	11512	101	Forest Farmers Co.
46	Stadt, Mathias	95	Quibus, Warren B.	11602	130	Forman Forman
49	First National Bank, Richwood O.	95	Plummer, E. R.	11615	131	Fox
62	Farmers Deposit Bank The	"	Florida Deboch et al	11628	133	Fisher J.
77	First National Bank Richwood O	"	Daniels H. W. & Effie Daniels	11700	148	Foley Carrie B.
87	Forman Corrie	"	Mook Oledia et al	11487	170	F. Fields
96	Flood S. J.	"	McIntire, Ella and McIntire Jacob	11745	170	"
97	First National Bank of Richwood O	"	Warner Kathy & A. E. & Ora	11747	173	Forest Farmer
107	" " " " " "	"	Archer, Mrs E. - Archer, Estella Mae & J. Howard	11770	195	The Federal
108	The Farmers' State Bank	"	Harriman, T. B. & Ella	11774	196	" "
119	First National Bank of Richwood O	"	Nauby J. A. and F. D.	11800	210	Fish Robert
157	First National Bank	"	Styer J. S. & Minnie	11911	244	The Federal B.
163	" " " " " "	"	Johnson Simpson J. H.	10634	245	" "
163	" " " " " "	"	Ellis N. B.	10634	247	Font Earl
169	Flood S. J.	"	McIntire Ella M. & Jacob	11745	247	Font Stella
173	First Nat Bank of Forest O.	"	Forest Farmers Co-operative Co	11955	252	Freshwater T.
175	First National Bank of Richwood O	"	Brown Charles H.	11963	252	Freshwater L.
185	Farmers Deposit Bank of Richwood	"	Hodges N. D. & C. O.	12013	254	Fryman E.
209	First National Bank of Richwood	"	Stratton Leonard	12106	254	" U.
210	Fish Clyde	"	Fish Robert S.	12111	282	Federal Brass
230	First State Bank of Plain City	"	Sesler G. R. et al.	12115	289	" "
211	First State Bank of Plain City	"	Cerkins P. W.	12141	294	" "
219	Farmers State Bank etc	"	Harris, J. Blaine & Ruth	12169		
224	Farmers Deposit Bank of Richwood	"	Miller A. W. - Miller W. - Kramer Dan J.	12221		
239	First State Bank of Plain City O	"	Denny J. Glen & D. A. Green	12222		
240	" " " " " " " "	"	Kramer, Dan J.	12227		
242	" " " " " " " "	"	Kramer, J. H. and Hlaw J.	12228		
243	" " " " " " " "	"	Moore, Lura et al.	12263		
257	" " " " " " " "	"	Chick, Frank J. et al.	12342		
288	" " " " " " " "	"	Liles, Chick et al	12348		
291	First National Bank of Forest Ohio	"	Liles, R. A. et al	12347		
290	" " " " " " " "	"	Federal Brass & Mfg. Co.	12250		
294	Firestone Foundry & Mfg. Co.	"	Godee R. J. et al.	12371		
302	First State Bank of Plain City	"				

11158	143	Franklin Mortgage Co. The	adv	Union Banking Co. The	11521
11512	101	Forest Farmers Cooperative Co The	"	Hardin County Bank Co The	10657
11602	130	Forman Francis J	"	Buckley State Building Loan Co The	11797
11615	131	Fox Chester E.	"	Collin Ott	11845
11628	133	Fisher James	"	Wagner J Harry	11848
11700	148	Foley Carrie B. and Corrie B. Jr	"	Chapton N.A	11881
11487	170	Fields Roscoe	"	Boggs Rella	11948
11745	170	" Mrs. Roscoe	"	"	11948
11747	173	Forest Farmers Co-operative Co.	"	First Nat Bank of Forests	11955
11770	195	The Federal Press and Mfg Co.	"	The Merin Land Co	12007
11774	196	" " " " "	"	Karl Hutter Inc	12008
11800	210	Fish Robert S	"	Fish Clyde	12111
11911	244	The Federal Brass & Manufacturing	"	Woolens, K.B.	12083
10634	245	" " " " "	"	Springfield Aluminum Plate & Castings	12117
10634	247	Fout Earl	"	Skidmore Claude	12236
11745	247	Fout Stella	"	"	same
11955	252	Freshwater Hazel	"	Richwood Motor Sales	12254
11963	252	Freshwater W. R.	"	" " "	12254
12013	254	Fryman Emery	"	Marsh Herman	12255
12106	254	" Wm.	"	"	12255
12111	282	Federal Brass and Mfg. Co.	"	Maripville Oil Products	12262
12115	289	" " " " "	"	Henry Wilhelm Co.	12251
12141	294	" " " " "	"	Firestone Foundry & Mfg. Co.	12250
12169					
12221					
12222					
12227					
12228					
12263					
12342					
12348					
12347					
12250					
12371					

F
G
H
I
J
K
L
M
Mc
N
O
P
Q
R
S
T
U
V
W
X
Y
Z

38 Graham & Graham

128 Gilbert Mrs. R.

194 The Graybar Electric Co. Inc.

233 Grebell, George

MS Alexander, Junnie

" Johnson Orva.

MS Lamb. G. W. & Nora B. Lamb

" Sesler G. R. et al.

11586

11830

12014

12191

19 Green, G.

38 Graham & G.

104 Gunder H. O.

104 " Mrs H.

114 Gwynn Thur

123 Gannon Ed

174 Gunder

174 "

176 Gorman

176 Gorman

177 Gorman

200 Gregg An

260 Gordon

261 "

~~276~~
~~282~~ Graham, A.

G

	19	Green, G. L.	adv. Kagay J. S.	11523
11586	38	Graham & Graham		
11830	104	Gunder H. O.	Commercial Savings Bank	11765
Lora B. Lamb 12014	104	" Mrs H. O.	" " "	11765
12191	114	Gwynn Thurman et al	Livingstone County Trust Co Lenoir Co N.C. The	11738
	123	Gannon Ed	Richwood Motor Sales Co	11798
	174	Gunder H. O.	Commercial Savings Bank	11938
	174	" Rutha	" " "	11938
	176	Govan W. J.	Van Cleve S.	11967
	176	Govan H. S.	" " "	11967
	177	Govan H. S.	Union Banking Co of West Mansfield, O The	11968
	200	Gregg Amens	Marysville May Tag Co The	12062
	260	Gordon H. J.	Lambka Nora	12269
	261	" H. J. & Mrs. H. J.	" " "	12270
	276	Graham, Robert H.	Marshall Field & Co.	12223

G
H
I
J
K
L
M
Mc
N
O
P
Q
R
S
T
U
V
W
X
Y
Z

30	Harger F. H.	vs	Hamilton John F.	11564	30	Hamilton John
34	Harger, F. H.	vs	Haines, C. D. & Opal Haines	11573	34	Haines, C. D.
38	Headmington, James	vs	Patrick, W. A. & Ada	11583	34	Haines Opal
51	Howland & Decker	vs	Robinson B. L.	11620	H1	Holycross A. C.
71	Haines R. J.	"	Smith F. M.	11676	H1	" F. C.
74	Hardin County Bank The	"	Liles B. W. and Goldie	11685	60	Haywood,
75	" " " "	"	" " " "	11686	92	Holt Frank
76	" " " "	"	" " " "	11687	102	Hasselbrug
90	Howland Brothers	"	Morgridge Wm	11724	108	Harriman,
H/01	Hardin County Bank Co The	"	Forest Farmers Cooperative Co The	10657	108	" "
111	Herritt G. E.	"	McKenley D. A. et al.	11784	119	Haudby
132	Holycross Gerald	"	Lees Gertrude F and Ora O.	11843	121	Huiders
145	Howland Bros	"	Northington C. B. and Mays	11825	141	Hawley, A. M.
167	Holt E. E.	"	Holt B. M.	11935	167	Holt B. M.
188	H. A. Huffman & Co.	"	Ross. A. S.	12026	193	Holt E. E.
192	Heath & Holycross etc	"	Chandler, L. B.	12033	208	Hanger, C.
201	Holycross Music Store	"	Cross - L.	12072	224	Harris, J. P.
248	Haines, John	"	Price, Chas.	12239	235	Harsh,
269	Howland Hardware Co.	"	Atkinson, Mary J.	12292	"	"
270	Howland and Decker	"	" " " "	12293	246	Hayes,
					"	"
					271	Bull

	11564	30	Hanultra John J	Adv	Harger F. H.	11564
Hanus	11573	34	Hanus, C. D.	"	Harger F. H.	11573
la	11583	34	Hanus Opal	"	Harger F. H.	11573
	11620	41	Holyross A. L.	"	Bank of Marysville, The	11582
	11676	41	" F. R.	"	" " "	11582
Goldie	11685	60	Haywood, Jennie	"	Patterson, C. W.	11599
"	11686	92	Holt Frank M et al	"	Marion County Bank Company The	11690
"	11687	102	Hasselbreg Henry et al	"	Union County Savings & Loan Co The	11731
	11724	108	Harriman, J. B.	"	Farmers State Bank	11774
tin Co Fl	10657	108	" Ella	"	" " "	11774
al	11784	119	Haudby J. G. & A. D.	"	The First National Bank of Richwood	11800
ren O,	11843	121	Haidler Harry	"	Dvorc D. E.	11804
d Maye	11825	141	Hawley, A. H.	"	The Lutz Motor Co.	11870
	11935	167	Holt B. M.	"	Holt E. C.	11935
	12026	193	Holt E. J.	"	Beane B. A.	12036
	12033	208	Harger, C. J. & Mary E.	"	Atha, Harry E.	12099
	12072	224	Harris, J. Blaine and Ruth	"	Farmers Deposit Bank of Richwood	12169
	12239	235	Harsh, C. W.	"	Roberts R. D.	12208
y J.	12292	"	" Grace	"	" " "	same
"	12293	246	Hayes, Robert G.	"	Osborn E. C.	12232
		"	" Marie M.	"	" " "	same
		271	Hull H. F. & Nellie	"	Roberts R. D.	12298

H
I
J
K
L
M
Mc
N
O
P
Q
R
S
T
U
V
W
X
Y
Z

I

I
J
K
L
M
Mc
N
O
P
Q
R
S
T
U
V
W
X
Y
Z

106 Johnson O. P.
128 Johnson, Ova

vs Eichenberg, W. H.

11769

Page

3
12
23
43
61
61
128
186
236
283
283
283

Johnson
Jett Sta
Jew - J
James Liffel
Johnson A.
Johnson Mrs
Johnson C
Jaffris
Johnson, E
Johnson
Johnson
Johnson

J

Page	Name	Address	Name	Page
3	Johnson F. R.		Murphy H. E.	11465
12	Jett Stanley et al.		Evans J. Kittle	11480
23	Jewell John & Florence		Bruard L. E.	11427
43	James Liffel Company, The		Union Banking Co. The	11521
61	Johnson F. R.		Schuders H. J.	11646
61	Johnson Mrs F. R.		" "	11646
128	Johnson Orva.		Gilbert Wm. R.	11830
186	Jaffris O. L.		Parine J. F.	12020
236	Johnson, Elizabeth		Ledley, Estella	12214
283	Johnson F. R.		Glenn L. Cline, District Jor	12324
283	Johnson Lucy		Howard Epps	same
283	Johnson W. P.		same same	"

J
K
L
M
Mc
N
O
P
Q
R
S
T
U
V
W
X
Y
Z

Page.		vs.		Case	
19	Kagay J. S.		Green E. L.	11523	57 Kouskop R. J.
21	Koenig Leda		Probeck Frank J.	11522	67 Kous. Guy C.
21	" "		Probeck Letta B.	11522	67 Kous, Helena
79	Kagay J. S.	"	Meyers Geo E.	11756	98 Kahler Lura
113	Kline Realty Company The	"	Clark Marvin C et al	11766	180 Krouskop
196	Karl Hutter Inc	"	Federal Brass and Pipe Co	12000	191 Krouskop
197	Kiser E. J.	"	Ruffner, Ray & Maude A.	12050	191 Krouskop
214	Kunfeld & Helber	"	Bleeks Edward	12126	242 Kramer, h
292	Koons, J. A.	"	Koons, Ben and Arlie	12349	243 Kramer, J.
					256 Kidner, J.
					256 "
					262 Kirkland
					292 Koons, Ben
					292 Koons, Arlie
					300 Kennedy
					300 Kramer

K

Case				
11523	57	Kruskopf R. J.	adv	Lytenger and Ahern 11634
11522	67	Kruskopf G. C.	"	The Union Banking Co 11663
B. 11522	67	Kruskopf, Helena	"	" " " " 11663
11756	98	Kahler Lura A. et al	"	Taylor Mannin W 11680
et al 11766	180	Kruskopf R. J.	"	Wetherill Motor Company 11988
Kufz Co 12000	191	Kruskopf J. R.	"	The Union Banking Co of West Mansfield 12032
side A. 12050	191	Kruskopf Daisy	"	" " " " " " 12032
12126	242	Kramer, Dan J.	"	" First State Bank of Plain City 12227
Arlie 12349	243	Kramer, J. D. and Dan J.	"	" " " " " " 12228
	256	Kidner, J. F.	"	The Prudential Ins. Co. of America 12120
	256	" G. C.	"	" " " " " " 12120
	262	Kirkland G. H.	"	Manville G. H. 12277
	292	Koons, Ben	"	Koons, J. A. 12349
	292	Koons, Arlie	"	" " " " " " 12349
300	300	Kennedy Swayne et al.	"	The First State Bank of Plain City 12371
	300	Kramer D. J. et al.	"	" " " " " " same

K
L
M
Mc
N
O
P
Q
R
S
T
U
V
W
X
Y
Z

9	Livingston Wilbur	ns	Doty Edith M.	11395
10	Loffbourrow Milton F.	"	Barnhart-Scilla Co. et al	11444
11	Louden Machine Company	"	McGinnis J. S. et al	1193
57	Lytarga Ed. Ahren	"	R. J. Krauskopf	11684
114	Lynchburg County Trust Company Inc. Co. NY	"	Gwynne Thurman et al	11738
134	Lee George W.	"	Rush Mrs. B. F. & Wilson Mrs. Howard	11851
135	Lee George W.	"	Rush Mrs. B. F. & Wilson Howard	11852
141	The Leuty Motor Co.	"	Hawley A. W.	11870
205	Leedom J. S.	"	Newhouse, Chet etc	12090
236	Ledley Estella	"	Bushong, Clarence et al	12214
260	Lambha Alora	"	Gordon M. J.	12269
261	"	"	Gordon, M. J. & Mrs. M. J.	12270

22	Lockwood
22	Lockwood
43	Latchaw, Ed
74	Liles B. H. and
75	" "
76	" "
93	Lorbach A.
117	Longshore S.
132	Lots Gertrude
137	Les Orra
144	Lincoln C.
147	Lyrus C.
172	Lynchburg Co.
185	Hodges C.
187	LaFollette R.
194	Lamb G.
194	Lamb Noe
223	Little M.
232	Lasky, C.
267	LaFollette, C.
284	Leapenbee
290	Liles, R. A.
290	Liles, Ethel
290	Liles, Eliza
291	Liles, Alice
291	Liles, Elv
291	Liles, Eliza
299	Lingimier

L

11.	11395	22	Lockwood P. E.	Adve	Laygrover Rose	11392
Co. et al	11444	22	Lockwood Ruth M.	"	"	11394
S. et al	11493	43	Latchum, Eli L	"	Union Banking Co.	11521
	11684	74	Liles B. H. and Goldie	"	Hardin County Bank The	11685
et al	11738	75	" " " "	"	" " " "	11686
Wilson Mrs. Harvey	11851	76	" " " "	"	" " " "	11687
Howard	11852	93	Lorbach Arieta M.	"	Buckeye State Building and Loans The	11697
	11870	117	Longhorn S. L.	"	Winter H. E.	10941
etc	12090	132	Loos Gertrude A.	"	Holycross Gerald	11843
et al	12214	132	Loos Oran O.	"	" "	11843
	12269	144	Luscher Charles	"	Muller Aella	11725
Mrs. H. J.	12270	147	Lyrus Arnos	"	Richwood Motor Subs Co	11879
		172	Lyncherry Jas. J. Now Jennings	"	Dixon Grover	11145
		185	Hodges C. O.	"	Farmers Deposit Bank	12013
		187	LaFollette Robert L.	"	Wagner Samuel A.	12015
		194	Lamb G. W.	"	The Graybar Electric Co. Inc	12014
		194	Lamb Nora B.	"	" " " " "	same
		223	Little Mrs Lillie	"	McCree Blanch	12157
		232	Lasky, A. J.	"	O'Brien, W. P.	12188
		267	LaFollette, Robert L. et al.	"	Moore, J. A.	12031
		284	Leagabee A. H.	"	The Richwood Farmers Exchange Co.	12330
		290	Liles, R. A.	"	The First National Bank of Forest, O.	12347
		290	Liles, Ethel	"	" " " " " " "	12347
		290	Liles, Elizabeth	"	" " " " " " "	12347
		291	Liles, Nick	"	" " " " " " "	12348
		291	Liles, Elva	"	" " " " " " "	12348
		291	Liles, Elizabeth	"	" " " " " " "	12348
		299	Linzimmer Frank	"	The Edward L. Green Co.	12285

L
M
N
O
P
Q
R
S
T
U
V
W
X
Y
Z

Page	Name	Address	Phone	Name	Address	Phone
3	Murphy H. E.	75	Johnson F. R.	6	Mitchell	11465
5	Moray W. F.	"	Stillings Vinton & Mrs. Vinton	6	Mitchell	11469
7	Mackay Catherine	"	Cody M. T. & Anna E.	15	Marshall	11471
14	Manville Nora B. Adm	"	Anderson Malinda	17	Moody	11503
15	Marshall Raymond R.	"	Marshall Luster R.	79	Moyers Geo	11570
28	Milford Center Bank	"	Randall H. A. & Neva	87	Mook Cled	11557
53	Mackay Catherine	"	Cody Bernard H.	90	Morgridge	11622
53	"	"	" Erdman	110	Middleton	11622
82	Mutual Life Ins Co of Columbus Oh	"	Furner John H. et al	118	Moore Len	11605
84	Milford Center Lumber and Suppl Co Oh	"	Burns J. B. Jr.	154	Miller Tho	11714
84	"	"	Burns Alta M Burns	171	Meacham	11714
92	Marion County Bank Company The	"	Holt Frank M et al	179	Moore C	11690
109	Mills C. B.	"	Parcell J. P. + Anna	183	Moyers C	11760
144	Muller Avilla	"	Lincoln Charh	211	Mills J	11725
146	Myers Mills L Trustee etc.	"	Bell, L. H. et al.	217	Morgridge	11878
151	Myers J. J.	"	Snyder D. A.	218	"	11742
152	Morgan H. A.	"	Cody M. T. and Anna E.	233	Mills J	11896
154	Morich G. Frederick	"	Muller, Thomas	237	Mouser	11849
154	Marpsville Oil Products Co.	"	Shaw, Howard	237	Mouser	12012
154	Marion Land Co The	"	The Federal Brass & Mfg Co	257	Moore Len	12007
154	Myers, Mills L.	"	Welford H. E.	268	Miller An	12053
20	Marpsville May Tag Co	"	Grogg Amos	280	Miller, E.	12062
254	Marsh Herman	"	Fryman Emery + Wm.			12255
262	Manville, A. M.	"	Wickland G. W.			12277
267	Moore S. A.	"	La Follette, Robert L. et al.			12031
273	Manville A. M.	"	Dixon, A. W.			12302
276	Marshall Field + Co.	"	Graham, Robert H.			12223
282	Marpsville Oil Products Co.	"	Federal Brass and Mfg. Co.			12262
295	Myers, Mills L.	"	Wan Etten, Scott			12252

R.	11460	6 Mitchell A. S.	Adv Taylor A. M.	11470.
Mrs. Vinton	11469	6 Mitchell Ada.	" " "	11470.
na E.	11471.	15 Marshall Luster R.	" Marshall Raymond R.	11570.
nda	11533.	17 Mosdy Geo. S.	" Vanauddle G. M.	11573.
to R.	11570.	79 Moyers George E.	" Kagay J. S.	11706.
a	11557	87 Mook Clelia et al	" Foreman Carrie	11487.
	11622	90 Morgridge Wm	" Howland Brothers	11724.
	11622	110 Middleton David W. et al	" Patrick J. W.	11717.
et al	11605	118 Moora Lurney A	" Northwestern Mutual Life Ins Co	11773.
	11714	154 Miller Thomas	" Muench, G. Frederick	11849.
ms	11714	171 Masham Elizabeth	" Robinson & Richter Co	11958.
et al	11690	179 Moon C. W.	" Carbone Finance Co	11984.
na	11760	183 Moyers Charles	" Taylor Albert	11809.
	11725	211 Mills Joe	" The First State Bank of Plain City	12115.
	11878	217 Morgridge William	" Cameron, Richard L.	12139.
	11742	218 " "	" Smith, Florizel	12140.
E.	11896	233 Mills Joe	" Sewell, Geo	12191.
	11849.	237 Mousev F. L.	" Ewing, Chas.	12216.
	12012	237 Mousev Herbert	" " "	12216.
mfy co	12007	257 Moore Lum.	" The First State Bk of Plain City	12263.
	12053.	268 Miller Annette et al	" The Ohio Grain Co.	12290.
	12062	280 Milley, E. G.	" State of Ohio ex rel Albert H. Blair	12321.
+ Wm.	12255			
	12277			
et al.	12031	1811		
	12302			
et al.	12223			
mfy Co.	12262			
cott	12252			

M
Mc
N
O
P
Q
R
S
T
U
V
W
X
Y
Z

72 Mc Coy L. J.
223 Mc Kee Blanch
279

vs Wright J. L. et al 11659
" Little Mrs Lillie 12159

11 Mc Linn
73 Mc Dulin Jacob
73 Mc Dulin Ell
86 " "
86 " "
111 Mc Kinley W. H.
115 Mc Connell Ru
169 Mc Intire E.
169 Mc Intire J.
209 Mc Cafferty, S.
250 Mc Allister,
253 Mc Allister,
263 Mc Laughlin

Mc

11659

12159

11	M ^{rs} Linnis J. S. et al.	Adv.	Louden Machine Company	11193
73	M ^{rs} Lutin Jacob	"	Cor Latta M.	11684
73	M ^{rs} Lutin Ella	"	" " "	11684
86	" "	"	Flood, S. J.	11745
86	" Jacob	"	" "	11745
111	McKinley L. H. + Mrs D. McKinley	"	Herriott G. E.	11784
115	M ^{rs} Connell Russell C. et al	"	Oliveria Thos H	11739
169	M ^{rs} Intire Ella M.	"	Flood S. J.	11745
169	M ^{rs} Intire Jacob	"	" " "	11745
209	McCafferty, Sam	"	First Nat Bank of Richwood	12106
250	M ^{rs} Allister, Xenas	"	Taylor, Xenas	12243
253	M ^{rs} Allister Floyd	"	Elliott J. A.	12253
263	M ^{rs} Laughlin C. M. et al.	"	The Union Banking Co. of Mariposa	12281

Mc
N
O
P
Q
R
S
T
U
V
W
X
Y
Z

Page
68

83 *Fear, Fred (Clondale Cemetery Co)* 95
 118 *Northwestern Mutual Life Ins Co* 11
 287 " " " " " "
 296 *Noon & Sheehan* "
 298 " " " " " "

Burns, John B Jr. 11713
Moore, Learney D. et al 11773
Sharp, David ^{*Reo. W. Smyth et al.*} et al. 12189
Atkinson, Mary J. 12359
 " " " et al.

Page
68
205

Nash, J.O.
Newhouse, C.

N

	Page			
	68	Nash, J. O.	adu	Cullbertsen Brothers
11713	205	Newhouse, Chet etc	"	Leedom, J. S.
et al				11558
11773				12090
et al.				
12189				
J				
12359				
et al.				

N
O
P
Q
R
S
T
U
V
W
X
Y
Z

37	(
50	Ostrander Banking Co.	vs	Frank Smith Jr. & Frank Smith
115	Orusted Theo H	"	W.C. Council Russell & et al
165	Ostrander Banking Co.	"	Drake Albert
178	Orakood Lloyd R	"	Anderson Rexford E.
207	Ostrander Banking Co.	"	Phillips, Emma T.
232	O'Brien, W.P.	"	Lasky, A.D.
246	Osborn, E. E.	vs.	Hayer, Robert H. et al.
268	The Ohio Grain Co.	vs.	Miller, Annette et al.

11617
11739
11929
11970
12098
12188
12232
12290

37 Ostrander Farm
66 Oakes, Margare
263 Ogden, J.
263 " Me

0

ch Smith 11617
 et al 11739
 11929
 11970
 12098
 12188
 et al. 12232
 et al. 12290

37	Ostrander Farmers' Exchange Co.	ado	Virginia Joint Stock Land Bank	11581
66	Oakes, Margaret	"	The Col. Mutual Life Ins. Co.	11595
263	Ogden, J. B.	"	The Union Banking Co of Marysville	12281
263	" Melisse	"	" " " " " "	12281

O
 P
 Q
 R
 S
 T
 U
 V
 W
 X
 Y
 Z

26	Peoples Savings Loan & Savings Co.	48	Burnbaugh Robert M. et al.	11522
60	Patterson - C. W.	49	Tennant, E. E.	11599
60	"	"	Z. W. Daugherty	"
60	"	"	L. J. Taylor	"
60	"	"	Junnie Haywood	"
60	"	"	Taylor, Marie	"
94	Pennsboro Wholesale Grocery Co.	"	Elder Emanuel and Estella P. Elder	11733
110	J. Patrick Jr. et al.	"	Middleton David W. et al	11717
122	Powall Motor Sales Co The	"	Blaine James & Mary A.	11515
129	Peoples Savings Loan Co of Indiana The	"	Taylor James S et al	11758
181	Perkins H. A.	"	Westlake C. H.	11990
186	Peru J. A.	"	Jaffres O. R.	12020
256	The Prudential Insurance Co of America	"	Meyer, Daniel E.	12120

4	Peer H.
32	Patrick For
32	Patrick - J. A.
32	Patrick - Dor
33	Penn. R. L.
33	Effie L. Penn
38	Patrick - W. A.
38	Patrick Ada
48	Potts Benjamin
48	Potts, Frances E.
49	Hummer, E.
109	Parcell S. P.
150	Perry P. H.
164	Peer Arista
182	Pritzer Owen
207	Phillips Em
219	Perkins H.
221	Patch, D. B. et
221	Patch H. L.
248	Price Chas
258	Park, W. P.
266	Pallous Yu
297	Page, Fre

P

M. et al.	11522	4	Peer H. O.	adv	Thrall Richard Co.	11468
	11599	32	Patrick Frank	adv	Shearer, D. H.	11570
	"	32	Patrick - F. A.	adv	" "	11570
	"	32	Patrick - Dora	adv	" "	11570
	"	33	Penn. R. Lee	adv	Wolfe - Edija Co	11571
	"	33	Effie L. Penn	adv	" "	11571
la P. Elder	11733	38	Patrick - H. A. & Ada Patrick	"	Headington - James	11583
et al	11717	38	Patrick Ada	"	" "	11583
A.	11819	48	Potts Benjamin	"	Union Banking Co.	11521
al	11758	48	Potts, Frances Ethel	"	" " "	11521
	97990	49	Hummer, E. R.	"	First National Bank, Richmond Ohio	11615
	12020	109	Parcell S. P. & Anna Parcell	"	Miller C. B.	11760
E.	12120	150	Perry P. H.	"	The United States Rubber Co.	11891
		164	Peer Arista & Clara B.	"	Union Banking Co. West Mansfield	11925
		182	Potzner Owen E.	"	Spurgon Charles	11991
		207	Phillips Emma R.	"	The Ostrander Banking Co.	12098
		219	Perkins P. H.	"	The Farmers State Bank etc	12141
		221	Patch, D. B. et al	"	The Union Banking Company	12145
		221	Patch H. L.	"	of Marysville, Ohio	12145
		248	Price Chas.	"	Sullivan, Dallas and Haines John	12239
		258	Park, W. H.	"	The Richmond Market Co. Inc.	12266
		266	Pallous Gus, et al.	"	The Columbus Mutual Life Ins. Co.	12043
		297	Page, Fred	"	Brown, Chas. D.	12361

P
Q
R
S
T
U
V
W
X
Y
Z

Q



Q
R
S
T
U
V
W
X
Y
Z

24 Richwood Farmers Exchange Co.
 29 Rizer Harley & Leon
 54 Rider, Adam
 81 Richwood Banking Co.
 123 Richwood Motor Sales Co.
 140 Ruffner Ray and Mand A.
 147 Richwood Motor Sales Co.
 171 Robinson & Richter Co.
 235 Roberts R. D.
 252 Richwood Motor Sales
 258 The Richwood Market Co. Inc.
 271 Roberts R. D.
 272 Redding, W. H.
 274 Roberts, R. D.
 284 The Richwood Farmers Exchange Co.

25 Robinson F. W. 11532
 " Bonham C. E. 11737
 " Shelhart, Lillie & Chas 11627
 " Schrock, H. C. 11908
 " Gannon 11793
 " Wambough C. M. 11869
 " Lyons Amos 11879
 " Meacham Elizabeth 11950
 " Marsh C. W. + Grace 12208
 " Freshwater Hazel & W. R. 12254
 " Ransome, St. P. + St. H. Park 12266
 " Bull, St. F. and Nellie 12298
 " Appleman, G. I. and Ella 12301
 " Ewing, Verner and Edna 12303
 " Liagenbee, O. H. 12330

13 Richwood Light
 24 Robinson
 28 Randle N. F.
 28 Randle Nev.
 27 Randle N. F.
 27 Randle Nev.
 51 Robinson F.
 111 Rodgers, S. C.
 117 Rodgers Jenn
 124 Rural Mortgage & Fin
 134 Rush Mrs.
 135 " "
 142 Ruffner Ra
 178 Anderson Ref
 188 Ross - A.
 197 Ruffner Ray
 197 " " Ma
 212 Roushe C.
 213 Robinson
 213 Robinson
 241 Rosebrook,
 255 Rudolph
 255 " "
 258 Ransome,

R

M.	11532	13	Richwood Light Heat & Power Co. et al.	Eric Railroad Company	11467
E.	11737	24	Robinson F. W.	Richwood Farmers Exchange	11532
has	11627	28	Raudle N. F.	Melford Center Bank	11551
	11708	28	Raudle Neva	" " " "	11551
	11793	27	Raudle N. F.	Boylan J. L.	11550
	11869	27	Raudle Neva	" " "	11550
	11879	51	Robinson B. L.	Howland & Decker	11620
abeth	11950	111	Rodgers S. C.	The Champaign National Bank	11784
Grace	12208	112	Rodgers Jennie H.	of Urbana, Ohio	11754
W. R.	12254	124	Rural Mortgage Finance Co et al The	Columbus Mutual Life Ins Co The	11276
H. Park	12266	134	Rush Mrs. B. F.	Lee George W.	11851
llie	12298	135	" " " "	" " "	11852
L. Ella	12301	142	Ruffner Ray	Jutzy E. R.	11873
L. Edua	12303	178	Anderson Rufford E.	Orchard Lloyd R.	11970
	12330	188	Ross A. S.	H. J. Huffman & Co.	12026
		197	Ruffner Ray.	Kiser H. J.	12050
		197	" Maude A.	" " "	12050
		212	Roushe C. C.	Colwell James	12112
		213	Robinson B. G.	The Bank of Marysville	12123
		213	Robinson Sara L.	" " " "	12123
		241	Rosebrook, John	" Union Banking Co.	12224
		255	Rudolph G. A.	Berry O. M.	12256
		255	" Mary	" " "	12256
		258	Ransome, H. P. et al.	The Richwood Market Co. Inc.	12266

R
S
T
U
V
W
X
Y
Z

22	Sydney Rose	75	Lakewood P. E	11514	5	Stillings
22	"	75	Lakewood Ruth M.	11574	5	Stillings Mrs
32	Shearer - D. H.	75	Frank Patrick - F. A. Patrick + Edna Patrick	11570	43	Stagle Lumber
61	Scheidt Wm J.	"	Johnson F. Paul Mrs F. R. Johnson	11646	50	Smith Frank
105	Savings Building Loan Co The	"	Adams E. G. et al	11761	50	" "
116	Shipley Edwin	75	Shipley Harry	11785	54	Shelhart Lilla
155	State of Ohio	"	Cyrus Basil	#-1988	"	" " Chas
157	Swanton A. C.	"	Hallae F. E.	11901	71	Smith G. M.
182	Spurgeon Charles	"	Pritzer Owen E.	11991	81	Schroch F. C.
218	Smith Florizel	"	Morgridge William	12140	116	Shipley Har
245	Springfield Aluminum Plate + Castings	"	Federal Brass and Manufacturing Co.	12117	137	Shaw J. M.
247	Skidmore, Claude	"	Fout, Earl et al.	12236.	137	Shaw L. M.
248	Sullivan, Dallas	"	Price, Charles	12239	138	Smith Geo.
265	Sanders, J. R.	"	Ewing, Verner + Edna	12284	151	Snyder D. C.
280	State of Ohio ex rel Albert H. Blair	"	Miller, E. G.	12321	157	Schunck A.
281	" " " " " "	"	Coons, A. T.	12320	157	Schunck
285	Smell, B. H.	"	Eastman Geo. H. + Lola	12332	157	Schunck
286	State of Ohio, ex rel Albert H. Blair	"	Eastman George W.	12333	158	Schunck
293	" " " " " "	"	Hellwood, W. E.	12357	159	Styer
					159	Styer
					160	Styer
					160	Styer
					163	Simpson
					184	Shaw, H.
					189	Shields B.
					206	Shoup Grace
					209	Stratton Leonard
					230	Seeler, G. R.
					211	Seeler, G. R.
					211	Stevens H.
					227	Susain J.
					227	" C.
					233	Seeler G. R.
					233	Stevens
					247	Skidmore
					256	Snyder, J.
					259	Stoll, F.
					287	Sharp
					287	Snyder, Geo.

S

	11514	5 Stillings Vinton	Addr	W. F. Moray	11469
to M.	11574	5 Stillings Mrs. Vinton	"	" " "	11469
Patrick & Dona	11570	43 Eagle Lumber Co.	"	Union Banking Co.	11521
Johnson	11646	50 Smith Frank Jr.	"	Ostrander Banking Co.	11617
	11761	50 " "	"	" " "	11617
	11775	54 Shelhart Lillie	"	Rider - Adam	11627
#-1988		" " Chas	"	" " "	"
	11901	71 Smith G.M.	"	Harris R. J.	11676
	11991	81 Schrock H. B.	"	Richwood Banking Co.	11708
	12140	116 Shipley Harry	addr.	Shipley Edwin	11795
Manufacturing Co.	12117	137 Shaw J. M.	"	The Union Banking Company of Marysville	11859
al.	12236	137 Shaw L. M.	"	" " "	
	12239	138 Smith Geo. W.	"	" " "	11860
dna	12284	151 Snyder D. A.	"	Myers J. J.	11742
	12321	157 Schunck A. E.	"	Bank of Marysville	11902
	12320	157 Schunck Ida.	"	" " "	11902
+ Lola	12332	157 Schunck Noble H.	"	" " "	11902
W.	12333	158 Schunck A. E.	"	" " "	11903
	12357	159 Styer J. S.	"	First National Bank	11911
		159 Styer Minnie	"	" " "	11911
		160 Styer J. S.	"	Beem B. F.	11912
		160 Styer Minnie	"	" " "	11912
		163 Simpson J. H.	"	First National Bank of Richwood	10634
		184 Shaw Howard	"	Marysville Oil Products Co.	12012
87	189	Shields Bessie P.	"	R. de Vine and Son	12027
	206	Shoup Grace L.	"	Black George H.	12061
	209	Stratton Leonard et al	"	First Nat. Bank of Richwood	12106
	230	211 Seeler, G. R. & Mrs. G. R.	"	First State Bank of Plain City	12115
	211	211 Stevens H. J.	"	" " " " " "	12115
	227	227 Swain J. M.	"	Winston E. P.	12180
	227	" C. L.	"	" " "	12180
	233	233 Seeler G. R. & Mrs. G. R.	"	Grewell Geo.	12191
	233	233 Stevens H. J.	"	" " "	12191
	247	247 Skidmore H. W.	"	Skidmore Claude	12236
	256	256 Snyder, James B.	"	The Prudential Ins. Co. of America	12120
	259	259 Stoll, Fred	"	Andrews, J. P.	12268
	287	287 Sharp, David et al.	"	Northwestern Mutual	12189
	287	287 Snyder, Geo. W. et al	"	" " "	12189

S
T
U
V
W
X
Y
Z

1 Donna Harriett
 4 Thrall Richard G.
 6 Taylor A.M.
 40 Taylor A.M.
 98 Taylor Manon W.
 100 Taylor A.M.
 183 Taylor Albert
 202 Thrall Richard C.
 250 Taylor, Harry

25 Smith Russell D 11398
 " Peer H. O. 11468
 " Mitchell A.S. & Ada 11470.
 " Tennant E.E and daughter Z.W. 11589
 " Kuhler Lura A et al 11680
 " Davis Seibert 11693
 " Moyer Charles 11809
 " Copeland R.G. 12079
 " Mc Allister, Xenae 12245

40 Tennant E.
 60 " "
 60 Taylor, L. J.
 60 Taylor, Marie
 82 Turner John
 99 Titus C.W. et al
 199 Travis Harv.
 268 Rway, P.

T

19	11398	40	Tremont E. E.	Adv	Taylor A. M.	11582
	11468	60	" "	"	Patterson, C. W.	11579
Ada	11470	60	Taylor, L. J.	"	" "	"
Letty Z. W.	11589	60	Taylor, Marie	"	" "	"
Al	11680	82	Turner John H.	"	Col Mutual Life Ins Co The	11605
	11693	99	Titus C. W. et al	"	Claypool Harvey C.	11211
	11809	199	Tewis Hamer	"	Carmean M. E.	12058
	12079	268	Rway, Pearl et al.	"	The Ohio Grain Co.	12290
ac	12245					

T
U
V
W
X
Y
Z

43	Union Banking Co.	vs	Benjamin Potts et al	11521
64	" " "	"	Zacharias - Henry G.	11650
64	" " "	"	" Matilda M	11650
67	" " "	"	Kerr, Guy C. + Helena	11663
102	Union County Savings and Loan Co. Ke	"	Hasselburg Henry et al	11731
120	Union Central Life Ins Co The Annual Co	"	Anderson Malinda et al	11772
137	The Union Banking Co. of Marysville	"	Shaw - J. M. + L. M.	11859
138	" " " " " "	"	Smith Geo. W.	11860
149	" " " " " "	"	Willems G. E.	11179
150	The United States Rubber Co.	"	P. H. Perry.	11891
164	Union Banking Co - West Mansfield O	"	Peer Arista + Clara B.	11923
177	" " " " " "	"	Green H. S.	11968
191	" " " " " "	"	Houstop J. R. and Darcy	12082
215	" " " " " "	"	Cook Inez	
221	The Union Banking Co. of Marysville O.	"	Catch W. B. + Patch H. L.	12145
231	" " " " " "	"	Creasap, J. E.	12187
234	" " " " " "	"	Burns, Le Roy	12199
241	" " " " " "	"	Rosebrook, John	12224
263	" " " " " "	"	M ^{rs} Laughlin C. M. et al.	12281
264	" " " " " "	"	Bushong Dale W + Frances E.	12282
277	" " " " " "	"	Westlake, M. Christine	12315
278	" " " " " "	"	Roman, F. J.	12316

U

al 11521
11650
11650
luna 11663
y et al 11731
a et al 11772
M. 11859
11860
11179
11891
ra B. 11925
11968
ancy 12032
ch H. L. 12145-
12187
12199
12224
M. et al. 12281
Frances E. 12282
Christine 12315
12316

U
V
W
X
Y
Z

11513	Sanaselle G.M	vs-	Mardy Geo. S.	11513	20	Vaughan
37	Virginia Joint Stock Land Bank	"	Arledge Guy et al	11581	295	Van Etters,
161	" " " "	"	Shook Harry Schrock et al	11892		
176	Van Cleve S.	"	Brown W. J. & H. S.	11967		

V

S. 11573
11581
K et al 11892
11967

20 Vaughan Edward
295 Van Etten, Scott

adv. The Citizens Trust & Savings Bank 11575
" Myers, Milo L. 12252

V
W
X
Y
Z

8	Webb, Chas. D.	vs	Blain J. G.	11488
14	Winston L. D. Adm	"	Anderson Malinda	11503
25	White J. D. White	"	Smith Victor et al.	11479
33	Wolfe, Eliza C	"	R. Lee Penn rd & Effie Penn	11571
103	Winston E. J.	"	Anderson, Malinda	11579
117	Wright H. E.	"	Loughson S. R.	10941
125	Wolford Ernest.	"	Winston J. & Mrs. J. Winston	11785
133	Wagner J. Harry	"	Fisher James	11848
140	Wambaugh C. M.	"	Ruffer Ray and Maud a	11869
180	Wetherill Motor Company	"	Thouskopf R. J.	11988
187	Wagner Samuel A	"	LaFollett Robert L.	12015
227	Winston E. T.	"	Swain J. M. & C. L.	12180
244	Woolums, K. B.	"	The Federal Brass & Manufacturing Co.	12083
279	Williams rd M ^c Intire Co.	"	Weldon, James E. & Ruby	12318
289	Wilhelm, The Henry Wilhelm Co.	"	Federal Brass & Mfg. Co.	12251

31	Westlake Nellie
45	Warner, Kathryn
48	Wogan L. C.
48	Wogan Anna
63	Wagner Hugh
72	Wright J. L.
85	Wathkins Geo
91	Warner, Kathryn
91	" A. E.
97	" Kath
97	" A. E.
97	" Ora
104	Winters Maria
104	" Willard
134	Wilson Mrs
135	Wilson.
139	Williams C.
145	Worthing C.
149	Williams C.
156	Wallace
166	Wedding N.
181	Wrestle
190	Warren Fra
190	Warren Fra
198	Wellswood, D.
256	Weyer, Dan
275	Winston, E.
277	Westlake, M.
279	Weldon, James
289	Wilhelm Co,
293	Wellswood.



	Page			cautt
	11488	31	Westlake Nellie W. et al	adv The Buckeye State Building & Loan 11496
inda	11503	45	Warner, Kathryn	" Clark, John H. 11597
	11479	48	Wogan L. C.	" Citizens Building & Loan Co. 11582
ffied Purr	11571	48	Wogan Anna	" " " " 11582
	11579	63	Wagner Hugh B.	" Bellefontaine Building and Loan Co The 11278
	10941	72	Wright J. L.	" McCoy L. J. 11659
arnston	11785	85	Watkins George et al	" Buckeye State Building and Loan Co The 11658
	11848	91	Warner, Kathryn	" Buffington, Frank 11726
Wanda	11869	91	" A. E.	" " " " 11726
	11988	97	" Kathryn	" First National Bank The of Richwood, O 11749
	12015	97	" A. E.	" " " " " " 11749
	12180	97	" Ora	" " " " " " 11749
anufacturing Co.	12083	104	Winters Marian G.	" Commercial Savings Bank 11765
+ Ruby	12318	104	" Willard E.	" " " " " 11765
g. Co.	12251	134	Wilson Mrs Howard	" Lee, George W. 11851
		135	Wilson Howard	" " " " " 11852
		139	Williams Cary & E. W.	" Alkire E. W. 11861
		145	Worthing C. B. and Maye	" Howland Bros 11875
		149	Williams G. E.	" The Union Banking Co 11179
		156	Wallace A. E.	" Sweetout F. J. 11901
		166	Wedding Harvey M.	" Benton W. J. 11932
		181	Westlake C. A.	" Perkins N. C. 11990
		190	Warren Frank	" Dean Amos 12030
		190	Warren Francis	" Dean Amos 12030
		198	Wellwood, W. E.	" Myers, Milo L. 12053
		256	Weber, Daniel E. et al.	" The Prudential Ins. Co. of America 12120
		275	Winston, E. P. et al.	" The Col. Mutual Life Ins. Co. 12107
		277	Wisslake, M. Christine	" The Union Banking Co etc 12315
		279	Weldon, James E. + Ruby E.	adv. The Williams and M ^c Intire Co. 12318
		289	Wilhelm Co, The Henry	adv. Federal Brass and Mfg. Co. 12251
		293	Wellwood, W. E.	adv. State of Ohio ex rel Blair 12357

W
X
Y
Z

X



X
Y
Z

142

Futzy E. R.

US

Ruffner Ray

11823

16 Young

16 "

3rd Godev

Y

11823

16	Young	Bertha	adv.	The First State Bank	11572
16	"	S. G.	"	of Plain City	11572
30	Yoder	R. J. et al.	"	the same plaintiff	12371

Y
Z

64 Zanthoxylum
64 " Matel.

Z

64 Zacharias Henry G
64 " Matilda M

adv
"

The Union Banking Co
" " " "

11650

EXECUTION DOCKET, UNION COUNTY

COMMON

McManus Troup Co., Toledo, Ohio 42440

COST BILL

Dolls. Cts. Dolls. Cts.

Att'ys for Plaintiff *Milo L. Myers*

Att'ys for Defendant

No. of Case *11398*

Petition Filed

19

Harriet D. Turner.
Plaintiff

vs.
Russell D. Smith
Defendant.

The State of
I received the
obedience to the
summons W.
freeholders, re
appraise the lan
afterward, on the
their hands, that
appraise the rea
A certified copy
of the Court of Com
1924. I caused to
and published a
tenements to be
on the 31st day of J
advertised the said
day of sale, to-w
each wk. and in
1925. at the time
tenements at pe
there came J. R.
fifty Dollars; a
value thereof, and
therefore, I thus
tenements to
Freeot 18th 21

PROCEEDINGS

Sheriff's Return.

The State of Ohio - Union County.

I received this Order of Sale on the 29th day of December 1924, and in obedience to the command of the same I did, on the 29th day of December 1924, summons W. F. Justice, W. M. Taylor and J. F. Gann three disinterested freeholders, residents of said County, who were duly sworn to impartially appraise the lands and tenements therein described upon actual view; and afterward, on the 31st day of December 1924, said appraisers returned to me under their hands that they did upon actual view of the premises, estimate and appraise the real value in money of the same at Thirteen Hundred Dollars. A certified copy of said appraisal I forthwith deposited in the office of the clerk of the Court of Common Pleas of said County. And on the 31st day of December 1924, I caused to be advertised in the Marysville Tribune (a newspaper printed and published and of general circulation in Union County,) said lands and tenements to be sold at public sale at the door of the Court House of said County on the 31st day of January 1925 at 1 o'clock P. M. of said day. And having advertised the said lands and tenements for more than thirty days previous to the day of sale, to-wit: five consecutive weeks on the same day of the week in each week, and in pursuance of said notice, I did on said 31st day of January 1925, at the time and place above mentioned, proceed to offer said lands and tenements at public sale, at the door of said Court House, and there and there came J. R. Smith who bid for the same the sum of Twelve Hundred Fifty Dollars; and said sum being more than two-thirds of the appraised value thereof, and said J. R. Smith being the highest and best bidder therefore, I then and there publicly sold and struck off said lands and tenements to him for said sum of Twelve Hundred Fifty Dollars.

Filed 18th 21

F. S. Hagan, Sheriff
L. A. W.

EXECUTION DOCKET, UNION COUNTY

COMMON

McManus Troup Co., Toledo, Ohio 42440

COST BILL

Dolls. Cts. Dolls. Cts.

Judgment
Costs.

167 72
29 05

Att'ys for Plaintiff

Fackler & Fackler

Att'ys for Defendant

Milo L. Myers

No. of Case 11155

Petition Filed

19

Fields Bros.

Plaintiff

vs.

Isaac N. Lybom

Defendant.

Received
and pursuant to
Defendant in
\$ 3 ⁹⁵/₁₀₀

Received
settlement

PROCEEDINGS

Packler
vs

19

Sheriff's Return
Sheriff's Office, Stark County, Ohio
Feb. 21, 1925

Received this writ on the 21st day of Feb, 1925 at 10 o'clock A. M.,
and pursuant to its command, this writ returned without execution,
Defendant in this cause living in Carroll, County, Ohio.

\$ 3 ⁹⁵/₁₀₀

Charles W. Kirk Sheriff
G. O'Leary Dep.

Marysville, O.

April 8, 1925

Received of Defendant herein the sum of \$194⁰⁰/_{xx} in full
settlement of the judgment, interest and costs.

B. E. Packler
Atty. for Plaintiff.

EXECUTION DOCKET, UNION COUNTY

COMMON

McManus Troup Co., Toledo, Ohio 4240

COST BILL

Dolls. Cts. Dolls. Cts.

Att'ys for Plaintiff *Richard G. Small*

Att'ys for Defendant

No. of Case *11463*

Petition Filed *2-23 1925*

	Dolls.	Cts.
<i>Judgment</i>	<i>197</i>	<i>58</i>
<i>Clerk</i>	<i>5</i>	<i>00</i>
<i>Increase</i>	<i>1</i>	<i>00</i>

Mrs. H. E. Murphy
Plaintiff

75

F. R. Johnson
Defendant

PROCEEDINGS

Small

2.23 1925

by

at

EXECUTION DOCKET, UNION COUNTY

COMMON

McManus Troup Co., Toledo, Ohio 42440

COST BILL

Dolls. Cts. Dolls. Cts.

Judgment	191	80		
Clerk	5	00		
Increase	1	35		

Att'ys for Plaintiff

Richard L. Small

Att'ys for Defendant

No. of Case 11468

Petition Filed 2-25-1925

Richard L. Small
Plaintiff

H. O. Pur.
Defendant.

Received
an execution
upon the following
2 work horses
1 general purpose
5 brood sows
1 cow
1 road wagon
1 grain drill
1 mowing machine
1 corn planter
1 corn plow
This writ is
satisfied no
fees \$6.07

PROCEEDINGS

Sheriff's Return.

Sheriff's Office, Logan County, O.
March 4th 1925.

Received this writ on the 26th day of Feb. 1925 at 10 o'clock A.M.,
an pursuant to its command on the 4th day of March, 1925. I looked
upon the following chattels belonging to H. C. Pur - to-wit:

- 2 work horses.
- 1 general purpose horse
- 5 brood sows
- 1 cow.
- 1 road wagon
- 1 grain drill
- 1 mowing machine.
- 1 corn planter.
- 1 corn plow.

This writ returned the 25th day of April, 1925, for want of time not
satisfied no money made.
Fees \$6.07

Chas. F. Wesley.
Sheriff Logan County, O.

Drall

2-25 1925

EXECUTION DOCKET, UNION COUNTY

COMMON

McManus Troup Co., Toledo, Ohio 42440

COST BILL

Dolls. Cts. Dolls. Cts.

Judgment	127	28		
Sherk		5		
Increase		1		

Att'ys for Plaintiff *Richard C. Thrall*

Att'ys for Defendant

No. of Case *11469*

Petition Filed *2 - 25 - 1925*

W. F. Mow
Plaintiff

Vinton Stillings &
Mrs. Vinton Stillings
Defendants

March 2, 1925
Received satisfaction in full of this judgment today
Richard C. Thrall
attorney for Plaintiff

Received
at 10:00 A.M. on
above case - atty

Paid Clerk
Reed

F. S. H.

COMMON PLEAS January TERM, A. D. 1925
PROCEEDINGS

Thall

2-25-1925

Sheriff's Office, Union County, Ohio.
March 2 - 1925.

Received this writ on the 25th day of February 1925 at 9 o'clock A.M., and pursuant to its command I collected costs in above case - atty-acknowledged receipt of judgment.

F. S. Hagen, Sheriff.

Paid Clerk	#6.00
Recd fees	3.62
	<hr/>
	9.62

F. S. H.

Feb 2, 1925
this judgment today
Richard C. Thall
attorney for Plaintiff

EXECUTION DOCKET, UNION COUNTY

COMMON

McMannus Troup Co., Toledo, Ohio - 42440

COST BILL

Dolls. Cts. Dolls. Cts.

Judgment	1153	94		
Clerk	5	00		
Increase	1	00		

Att'ys for Plaintiff *S. A. Hoopes*

Att'ys for Defendant

No. of Case 11470

Petition Filed 2-26-1925

A. M. Taylor
Plaintiff

A. S. Mitchell & Ada Mitchell
Defendants

*Recd
and purchased
chattles belong
and Ada Mitchell
appraised by
settled and
Fees \$ 5.
appr. 2.00*

COMMON PLEAS *January* TERM, A. D. 19*25*'

PROCEEDINGS

Sheriff's Return.
Sheriff's Office, Union County, O.
Feb. 26th 1925.

Received this writ on the 26th day of Feb. 1925 at 10-5'clock A.M., and pursuant to its command I levied upon the following goods and chattles belonging to the within named defendant, A. S. Mitchell and Ada Mitchell, to-wit: 275 head of sheep; 50 tons faded hay, all appraised by J. W. Cunningham and J. F. Main at \$2975.00

settled and cause dismissed costs paid
Fees \$ 5.14
Apprs. 2.00

F. S. Hager, Sheriff.
By L. A. W.

Spec.
2-26-1925.

etc.

EXECUTION DOCKET, UNION COUNTY

COMMON

McManus Troup Co., Toledo, Ohio 42140

COST BILL

Dolls. Cts. Dolls. Cts.

Judgment	545	33		
Clerk	5	00		
Increase	1	00		

Att'ys for Plaintiff *Milo L. Meyers*

Att'ys for Defendant

No. of Case *11471*

Petition Filed *2-26-1925*

Catherine Machan
Plaintiff

- vs -

M. P. Leody &
Anna E. Leody
Defendant

COMMON PLEAS

TERM, A. D. 19__

PROCEEDINGS

pro.

2-26-1925

EXECUTION DOCKET, UNION COUNTY

COMMON

McManus Troup Co., Toledo, Ohio 42440

COST BILL

Dolls. Cts. Dolls. Cts.

Judgment.

275-63-

Att'ys for Plaintiff *Richard L. Cameron*

Int. @ 7%

Att'ys for Defendant

Costs.

No. of Case 11488

Petition Filed *Mar. 19* 1928-

Chas. D. Webb

Plff.

J. G. Blain

Def.

Received the
 pursuant to its
 in the name of
 is described as
 Liberty and B.
 Black Ash) nor
 center of the job
 58.34 poles to a
 William E Smit
 to a stone with
 thence with said
 John M. Medlin
 lb. 150.50 poles to
 acres to be the s

22 ⁵⁰/₁₀₀

PROCEEDINGS

Sheriff's Return

Sheriff's Office, Union County, Ohio

Mar. 19th 1925

Cameron

Mar. 19th 1925

Received this writ on the 19th day of March 1925 at 10 o'clock A. M., and pursuant to its command I made a court house levy upon real estate in the name of the within named defendant, James E. Blain, which is described as being in the State of Ohio, County of Union, Township of Liberty and Beginning at a stake (witnessed by a Hickory, Elm and Black Ash) north-westerly corner to John M. McDroy's land and in the center of the Johnson Road; thence with the center of said road, N. 36° W. 50.34 poles to a stone with brick dust under it to the South-west corner of William E. Smith's land; thence with his south line N. 53° E. 150.50 poles to a stone with brick dust under it in the easterly line of Survey No. 12282; thence with said line S. 36° E. 50.34 poles to a stake, north easterly corner to John M. McDroy's land; thence with the northerly line of said land S. 53° W. 150.50 poles to the beginning. Containing (47 1/2) forty-seven and one half acres to be the same more or less.

2250
x1

L. A. W.

F. S. Hager - Sheriff.

EXECUTION DOCKET, UNION COUNTY

COMMON

McManus Troup Co., Toledo, Ohio 42440

COST BILL

Dolls. Cts. Dolls. Cts.

Att'ys for Plaintiff *O. A. Hooper*

Att'ys for Defendant

No. of Case *11345*

Petition Filed

19

Wilbert Livingston
Plaintiff

vs.

Edith M. Doty
Defendant

The State of
Received the
A.M., and in
1925. I signed
place of sale,
in the Mary
and of general
consecutive
And on the
Court House of
advertisement
auction; and
twelve hundred
highest and
of the appra
and sold said
Koffroth for
falls \$18.70
appr. 6.00

PROCEEDINGS

Sheriff's Return.

Sheriff's Office March 23rd 1925.

The State of Ohio, Union County, ss.

Received the writ hereto annexed on the 11th day of Feb. 1925. at 9-5 clock A.M., and in obedience to the command thereof, on the 11th day of Feb. 1925. I immediately caused public notice to be given of the time and place of sale, for at least thirty days before the day of sale by advertising in the Mansfield Tribune a newspaper published weekly, printed and of general circulation in said Union County, inserted in five consecutive numbers thereof, before the day of sale.

And on the 14th day of March 1925, at 10 Clock P.M., at the door of the Court House of said County (the time and place mentioned in said advertisement), I exposed to sale said lands and tenements at public auction; and thereupon M. B. Koffroth bid for the same the sum of twelve hundred and twenty - Dollars, which sum being the highest and best bid offered therefor and more than two-thirds of the appraised value thereof, I then and there publicly struck off and sold said lands and tenements to him, the said M. B. Koffroth for the sum aforesaid.

Taxes \$18.70
appr. 6.00.

Dated March 23rd 1925.

F. S. Hager Sheriff,
By J. A. W.

EXECUTION DOCKET, UNION COUNTY

COMMON

McManus Troup Co., Toledo, Ohio 42440

COST BILL

Dolls. Cts. Dolls. Cts.

Judgment
Merk.

550009
300

Att'ys for Plaintiff

John W. Dailey

Att'ys for Defendant

No. of Case

11444

Petition Filed

19

Milton F. Loffbourrow,
Plaintiff.

Barrhart Siller Co. et al.,
Defendant.

Case # 11444

Proceedings in foreclosure

Law Record No. 56, page 397,

Columbus, Ohio Dec. 23, 1927.

For value received the undersigned hereby transfers, sells
and assigns to Marianna Fuller all his rights, as trustee,
in any judgment which may have been entered in the Court of
Common Pleas of Union County, Ohio, in any proceedings in which the
undersigned may have pleaded as trustee and on whose pleading the
judgment may have been entered, being in case No. 11444

Thomas A. Joyce, Trustee.

Columbus, O. July 12, 1928.

For a valuable consideration the undersigned hereby transfers and sets over to
Joe V. Thomas all that right which the undersigned received by virtue of an assignment
executed by Thomas A. Joyce, Trustee, to the undersigned, which said assignment was
dated December 23, 1927, said assignment purporting to convey the interest of the said
Joyce, as Trustee, in any judgment which may have been entered in the Court of
Common Pleas of Union County, Ohio, in any proceeding which the said Thomas A. Joyce
may have pleaded, as Trustee, and on whose pleading any judgment may have been
entered, being in case No. 11444

Marianna Fuller.

Columbus, Ohio, Dec. 19-1927

For the consideration of the sum of One Dollar (\$1.00) and other good and valuable
considerations, the receipt of which are hereby acknowledged, I hereby assign to Joe V. Thomas
all my right, title, and interest in the deficiency judgment rendered in the above case
in my favor against M. Palmer Roberts, Ernest J. Ramey, and others, without
recourse on me.

Milton F. Loffbourrow.

I, hereby certify that the three Assignments shown above are true and
correct copies of the originals now in the possession of Joe V. Thomas,

Sept. 15 1928.

A. B. Conright Clerk

By Loolie R. Blinn Deputy

Originals mailed to
{Eagleson and Eagleson 9-17-28}
9, 13 paid.

The State of
I received
obedience to the
1925. Summ
blins three dis
duly sworn to
upon actual ve
appraisers retur
of the premises,
at twenty-seven
said appraised
Plead of said se
tised in the Mar
general Circuit
at public sale
March 1925. at
lands and tenm
to wit: - five C
and impursua
time and plac
at public sale
Loffbourrow, u
Hundred Dolle
appraised value
and best bidder
and tenments.
Dollars -
Feb 4. 20

Received
pursuant to
April, 1925. lery
County of Frank
Addition as the
Plat thereof of rec
County, Ohio
This writ retur
Notting furna
Fee # 2190

PROCEEDINGS

Sheriff's Return.

The State of Ohio Union County.

I received this Order of Sale on the 16th day of Feb. 1925, and in obedience to the command of the same I did on the 16th day of Feb. 1925, summons Lemuel P. Sherman, Le. S. Jarvis, & Glen L. Mline three disinterested freeholders, residents of said County, who were by me duly sworn to impartially appraise the lands and tenements therein described upon actual view; and afterward, on the 16th day of Feb. 1925, said appraisers returned to me under their hands that they did upon actual view of the premises, estimate and appraise the real value in money of the same at Twenty-Six-Thousand-Five-Hundred Dollars. A certified copy of said appraisal I forthwith deposited in the office of the Clerk of the Court of Common Pleas of said County. And on the 18th day of Feb. 1925, I caused to be advertised in the Mansfield Tribune (a newspaper printed and published and of general circulation in Union County,) said lands and tenements to be sold at public sale, at the door of the Court House of said County on the 21st day of March 1925, at 1 o'clock P.M. of said day. And having advertised the said lands and tenements for more than thirty days previous to the day of sale, to-wit:—five consecutive weeks, on the same day of the week in each week, and in pursuance of said notice I did on said 21st day of March 1925, at the time and place above mentioned, proceed to offer said lands and tenements at public sale, at the said Court House, and then and there came Milton F. Loffbourn who bid for the same the sum of Twenty-Thousand-One-Hundred Dollars; and said sum being more than two-thirds of the appraised value thereof, and said William F. Loffbourn being the highest and best bidder thereof, I then and there publicly sold and struck off said lands and tenements to him for said sum of Twenty-Thousand-One-Hundred Dollars.

Fees \$4.70

F. S. Hager - Sheriff
L. A. W. Deputy

Sheriff's Return.

Sheriff's Office Franklin County, O.
April 1st 1925.

Received this writ on the 1st day of April 1925, at 9-5 o'clock A.M., and pursuant to its command for want of goods or chattles I did on the 1st day of April, 1925, levy upon the following described real estate situated in State of Ohio, County of Franklin and being Lot #539, Plat No. 4, of the North West Boulevard Addition as the same is numbered and delineated upon the record Plat thereof, of record in Plat Book No. 14, Page 6 Records Office, Franklin County, Ohio.

This writ returned account of Prior Lien.

Nothing found in names of Ernest J. Ramsey or M. Palmer, Robert
Walter F. Lumm. Sheriff

Fees \$2.90

By C. B. Morris

Deputy

EXECUTION DOCKET, UNION COUNTY

COMMON P

McManus-Troup Co., Toledo, Ohio 32440

COST BILL

Dolls. Cts. Dolls. Cts.

All'ys for Plaintiff

All'ys for Defendant

No. of Case 11193

Petition Filed

19

The Loudon Machine Company
Plaintiff

J. S. Mc⁷² Kinnis et al.
Defendants

The State of
I received
in obedience to
1925, summons
three disinter
by me duly s
therein described
1925. said apprais
actual view of
money of the said
Dollars. A certifi
office of the cler
13th day of Feb. 19
(a newspaper fr
County.) said la
the Court House
P.M. of said day
for more than the
weeks. on the sa
said notice. I de
above mentioned
at the door of said
who fid for the
Dollars and said
said Jennie G.
there publicly s
sum of sixty &
Fees #72.17

PROCEEDINGS

Sheriff's Return of Order of Sale.

The State of Ohio - Union County

I received this Order of Sale on the 11th day of Feb. 1925, and in obedience to the command of the same I did, on the 11th day of Feb. 1925, summon N. M. Lingrel, L. E. Bonham & J. F. Main three disinterested freeholders, residents of said County, who were by me duly sworn to impartially appraise the lands and tenements therein described, upon actual view; and afterward, on the 11th day of Feb. 1925, said appraisers returned to me, under their hands, that they did upon actual view of the premises estimate and appraise the real value in money of the same at Nine-Thousand-Eight Hundred & twenty four Dollars. A certified copy of said appraisal I forthwith deposited in the office of the Clerk of the Court of Common Pleas of said County. And on the 13th day of Feb. 1925, I caused to be advertised in the Union County Journal (a newspaper printed and published and of general circulation in Union County.) said lands and tenements to be sold at public sale, at the door of the Court House of said County, on the 14th day of March 1925, at 1-0'clock P.M. of said day. And having advertised the said lands and tenements for more than thirty days previous to the day of sale, to-wit: five consecutive weeks, on the same day of the week in each week, and in pursuance of said notice, I did on said 14th day of March 1925, at the time and place above mentioned proceed to offer said lands and tenements at public sale at the door of said Court House, and then and there came Jennie Graham who bid for the same the sum of Six-Thousand-Five Hundred Fifty Dollars and said sum being two thirds of the appraisal value thereof, and said Jennie Graham being the highest and best bidder therefore, I then and there publicly sold and struck off said lands and tenements to her for said sum of Sixty five Hundred Fifty Dollars.

Fees # 72.17.

*F. S. Hager, Sheriff
L. A. W.*

19

*company
of
at ab.
ants.*

EXECUTION DOCKET, UNION COUNTY

COMMON

McManus Troup Co., Toledo, Ohio 42440

COST BILL

Dolls. Cts. Dolls. Cts.

Att'ys for Plaintiff *Myers & Thrall*

Att'ys for Defendant

No. of Case *11480*

Petition Filed

19

Judgment
Costs

1250.00

10.00

Kittie Evans
Plaintiff

-vs-

Stanley Jett and
Clara Jett
Defendant

Received \$12⁵⁰/₁₀₀ on the judgment in this
case. Costs to date paid.

May 7, 1925

Richard C Thrall
attorney for Plaintiff

Received
and pursuant
to within
the appraisal
advertising the
circulation in
sale on April 2
herewith return
Fees \$26.40
appro 2.00

COMMON PLEAS *January* TERM, A. D. 19*25*,
PROCEEDINGS

Sheriff's Return.
Sheriff's Office Union County, O.
April 15th 1925.

Received this writ on the 14th day of April 1925 at 3-0^o clock P. M. and pursuant to its command I laid upon certain chattles belonging to within named defendant, Stanley Jett as the same are listed on the appraisal returned by me this day to the Clerk, after duly advertising the same in the *Maypsill Tribune* a newspaper of general circulation in said County for ten days, I sold the same at public sale on April 25th 1925 for the sum of \$58.50 which said sum I herewith return to the Clerk of Court.

Fees \$26.40
appr 2.00

F. L. Hager Sheriff.
L. A. W.

Call

19

May 7, 1925
agmt in this

and C. Thall
for Plaintiff.

EXECUTION DOCKET, UNION COUNTY

COMMON

McManus Troup Co., Toledo, Ohio 42440

COST BILL

Dolls. Cts. Dolls. Cts.

Judgment
Costs

90 00
7 80

Att'ys for Plaintiff *Grissinger Guthrey & Stretitz*

Att'ys for Defendant

No. of Case 11467

Petition Filed

19

The Erie Railroad Company
Plaintiff

⁻⁷⁵⁻
The Richwood Light Heat & Power Co.
Defendant

Received
A.M., and purchased
Light Heat & Power
amounting to
Filed \$321

Mr. G
CL

Dear

payme

Notar

HFG: E

COMMON PLEAS *January* TERM, A. D. 19*25*.

PROCEEDINGS

Sheriff's Return.

May 1 - 1925.

*Received this writ on the 20th day of April 1925- at 4-5 o'clock
A.M., and pursuant to its command I collected from The Richwood
Light Heat & Power Co. the judgment and costs in this cause
amounting to \$101.00 check for same herewith returned.*

Filed #321

*F. S. Hager Sheriff.
L. D. W.*

Shrey & Strelitz

19

pany

eat &

ant.

IN REPLY REFER TO FILE NO.

File 11-PC

LAW OFFICES OF
CRISSINGER, GUTHERY & STRELITZ
MARION, OHIO
D. R. CRISSINGER
FREDERICK E. GUTHERY
J. MALCOLM STRELITZ

May 6, 1925.

Mr. Glen L. Cline,
Clerk of Courts,
Marysville, Ohio.

Dear Mr. Cline: In re: Erie Railroad Co. vs. Richwood Light,
Heat and Power Co. Case No. 11467.

We hereby acknowledge receipt of your check for \$90.00
payment in full of the judgment in the above case. Also the 80¢
Notary fee, payable to Mabel Seiter.

Thanking you very much, we are

Very truly yours,
GUTHERY, STRELITZ & GUTHERY,

HFG:EC

By *Harold F. Guthery*

EXECUTION DOCKET, UNION COUNTY

COMMON

McMann-Troup Co., Toledo, Ohio 42440

COST BILL

Dolls. Cts. Dolls. Cts.

Judgment	10	18	12
Clerk		5	00
Increase		2	00

Att'ys for Plaintiff Harry W. Priest

Att'ys for Defendant

No. of Case 11583

Petition Filed April 22 - 1925

Received this to its command the within name estate as in the

B. D. Winston and Nora B. Manville, as Administrators of T. J. Winston, deceased. Plaintiffs - vs -

Malinda Anderson Defendant.

Execution Delaware Co Union Co

Feb. 16 " 1927. The Within levy has been dismissed in so far as it pertains to the lands herein levied upon by proceedings in cases No. 11772 and 11775. See Journal 28 - Page 168

" " 28 " 170 A. B. Enbright Clerk. By Glen Helme Deputy.

Real Estate Survey No. B thence S. a stone on to a stone N. 84 1/2 E. Survey, 11 said Lot N to a post; thence also distances; the place

are in said Also the f bounded an of that pa of said Pr S. line of allel to t of land; t easterly a that part along the

Also real Creek and and descri of the Wat Gravel Road Gravel Road land; then stone N.E. thence wit of the sai said road Also another said Surve at a stone of the Ost the last m corner to of said la 134.40 pol Gravel Road corner); t to the beg an acre le This writ

Fees \$3.41.

PROCEEDINGS

Sheriff's Return
Sheriff's Office, Union County, Ohio
April 23rd 1925.

Received this writ on the 22 day of April 1925 at 2-5 clock P.M. and pursuant to its command I made a court-house levy upon real estate belonging to the within named defendant Malinda Anderson and being the same real estate as in the description hereto attached.

Description of Real Estate
Belonging to Malinda Anderson.

Real Estate situated in the Counties of Union and Delaware, part of Survey No. 2992 and bounded and described as follows:-

Beginning at the N.W. corner of said Survey No. 2992; thence S. 6 $\frac{1}{4}$ ° E. along the W. line of said Survey, 384 poles (passing a stone on the line between Delaware and Union Counties 180.34 poles) to a stone at the S.W. corner of Lot No. 1 in said Survey; thence N. 84 $\frac{1}{4}$ ° E. along the S. line of said Lot No. 1 and Lots 2 & 3 in said Survey, 118.92 poles to a post; thence N. 6° W. along the E. line of said Lot No. 3, 52.84 poles to a post; thence S. 84 $\frac{1}{4}$ ° W. 74.92 poles to a post; thence N. 4 $\frac{1}{2}$ ° W. 297.48 poles to the S. bank of Millcreek; thence along the S. bank of Millcreek on the following courses and distances; N. 72° W. 2 poles; N. 50° W. 24 poles; N. 31° W. 72 poles to the place of the beginning

Containing 125 acres of land of which 40 acres are in said Delaware County and 84 are in Union County.

Also the following premises being part of said Survey No. 2992 and bounded and described as follows:- Beginning at the southwest corner of that part of the estate of Presley Said which was devised by Will of said Presley Said to Anna M. Said (now being); thence E. on the S. line of the part ~~devised~~ so devised far enough so that a line parallel to the west line of said part so devised will contain 50 acres of land; thence North to the South bank of Mill Creek; thence north-easterly along the south bank of said creek to the northwest corner of that part devised by Will to said Anna M. Said (now being); thence along the W. line of part so devised to the place of the beginning

Containing 50 acres of land.
Containing in the aggregate 175 acres of land more or less.

Also real estate situated in the County of Union, Township of Mill-Creek and State of Ohio and being part of Survey No. 3006, and bounded and described as follows:- Beginning at a stone at the intersection of the Watkins and Delaware Gravel Road and the Ostrander and Frankfort Gravel Road; thence with the center of the said Ostrander and Frankfort Gravel Road S. 13° 45' E. 65.74 poles to a stone corner to George Piersol's land; thence with the N. line of said land N. 85° E. 204.50 poles to a stone N.E. corner to said land in the E. line of said Survey No. 3006; thence with said line N. 30° 45' W. 64.48 poles to a stone in the center of the said Watkins and Delaware Gravel Road; thence with the center of said road S. 85° W. 217.30 poles to the beginning

Containing 85 acres more or less.

Also another tract of land adjoining the above premises and a part of said Survey No. 3006 and bounded and described as follows:- Beginning at a stone in the Watkins and Delaware Gravel Road at the intersection of the Ostrander and Frankfort Gravel Road; thence with the center of the last mentioned road S. ~~13° 45'~~ 13° 45' E. 134.40 poles to a stone corner to lands formerly owned by John Piersol; thence with the N. line of said land S. 34° 20' W. 49.20 poles to a stake; thence N. 13° 45' W. 134.40 poles to a stake in the center of the said Watkins and Delaware Gravel Road (witness a stone and brick in said line 23 feet from the corner); thence with the center of said road N. 84° 30' E. 49.20 poles to the beginning containing 40 acres of land after excluding 3/4 of an acre leased for school purposes

Containing in the aggregate 124.25 acres more or less.

of said part so devised will contain 50 acres of land; thence north to the south bank of Mill Creek; thence north-easterly along the south bank of said creek to the N.W. corner of that part devised by will to said Anna M. Said (now being); thence along the west line of said part so devised to the place of beginning, containing 50 acres of land, the total of the above described real estate aggregating 175 acres of land, more or less.

This writ returned April 27, 1925 on account of prior liens.

Fees \$3.41.

Fred D. Harter.
Sheriff.

Writ -
April 22 - 1925.

has been
as if
nds herein
ceedings
and 11775
age 168
170
Enbright
Clerk,
lin Helme
Deputy,

Fees:

Sheriff

CC

1925

TERMINAL A. D. 1925

Received this writ on the 25th day of April 1925 at 10.00 o'clock A. M., and pursuant to its command after diligent search I was unable to find any goods or chattles to make any part of this writ therefore I levied this writ on all the rights, title and interests of Malinda Anderson in the following described real estate:

Situated on the Counties of Union and Delaware, State of Ohio and bounded and described as follows, to-wit: Part of Survey No. 2992 beginning at a stone on a post at the northwest corner of said Survey No. 2992; thence $2.6\frac{3}{4}$ E. along the W. line of said Survey 284 poles (passing a stone on the line between Delaware and Union Counties at 180.24 poles) to a stone at the S. W. corner of lot No. 1. in said Survey; thence N. $84\frac{1}{2}$ E. along the S. line of said Lot No. 1. and lots 2 and 3 in said Survey 118.92 poles to a post; thence N. 6° W. along the E. line of said lot 3 52.84 poles to a post; thence S. $84\frac{1}{2}$ W. 74.92 poles to a post; thence N. $4\frac{1}{2}$ W. 297.48 poles to the S. bank of Mill Creek; thence along the S. bank of Mill Creek on the following courses and distances: north 72° W. 2 poles; N. 50° W. 24 poles; thence N. 31° W. 72 poles to the place of beginning, containing 125 acres of land of which 41 acres are in said Delaware County and 84 acres are in said Union County. this levy is taken only on the above described land situated in Delaware County, Ohio.

Second tract: Also the following premises being part of said Survey No. 2992 and bounded and described as follows: Beginning at the southwest corner of that part of the estate of Presly Said which was devised by will of Presly Said to Anna M. Said (now being: thence east on the S. line of the part so devised far enough so that a line parallel to the west line of said part so devised will contain 50 acres of land; thence north to the south bank of Mill Creek; thence northwesterly along the south bank of said creek to the N.W. corner of that part devised by will to said Anna M. Said (now being); thence along the west line of said part so devised to the place of beginning, containing 50 acres of land, the total of the above described real estate aggregating 175 acres of land, more or less.

This writ returned April 27, 1925 on account of prior liens.

Ohio
1925.
and pursuant
belonging to
some red

Recd
to its Co
the writ
estate

Fees \$4.00.

A. S. Hager, Sheriff
Cn-L.A.W.

SHERIFF'S RETURN.

Sheriff's Office, Delaware County, Ohio.

April 25th 1925.

Received this writ on the 25th day of April 1925 at 10.00 o'clock A. M., and pursuant to its command after diligent search I was unable to find any goods or chattles to make any part of this writ therefore I levied this writ on all the rights, title and interests of Malinda Anderson in the following described real estate:

Situated on the Counties of Union and Delaware, State of Ohio and bounded and described as follows, to-wit: Part of Survey No. 2992 beginning at a stone on a post at the northwest corner of said Survey No. 2992; thence $2.6\frac{3}{4}$ E. along the W. line of said Survey 284 poles (passing a stone on the line between Delaware and Union Counties at 180.24 poles) to a stone at the S. W. corner of lot No. 1. in said Survey; thence N. $84\frac{1}{2}$ E. along the S. line of said Lot No. 1. and lots 2 and 3 in said Survey 118.92 poles to a post; thence N. 6° W. along the E. line of said lot 3 52.84 poles to a post; thence S. $84\frac{1}{2}$ W. 74.92 poles to a post; thence N. $4\frac{1}{2}$ W. 297.48 poles to the S. bank of Mill Creek; thence along the S. bank of Mill Creek on the following courses and distances: north 72° W. 2 poles; N. 50° W. 24 poles; thence N. 31° W. 72 poles to the place of beginning, containing 125 acres of land of which 41 acres are in said Delaware County and 84 acres are in said Union County. this levy is taken only on the above described land situated in Delaware County, Ohio.

Second tract: Also the following premises being part of said Survey No. 2992 and bounded and described as follows: Beginning at the southwest corner of that part of the estate of Presly Said which was devised by will of Presly Said to Anna M. Said (now being: thence east on the S. line of the part so devised far enough so that a line parallel to the west line of said part so devised will contain 50 acres of land; thence north to the south bank of Mill Creek; thence northwesterly along the south bank of said creek to the N.W. corner of that part devised by will to said Anna M. Said (now being); thence along the west line of said part so devised to the place of beginning, containing 50 acres of land, the total of the above described real estate aggregating 175 acres of land, more or less.

This writ returned April 27, 1925 on account of prior liens.

Fees \$3.41.

Fred D. Harter.
Sheriff.

EXECUTION DOCKET, UNION COUNTY

COMMON

McManus-Troup Co., Toledo, Ohio 42440

COST BILL

Dolls. Cts. Dolls. Cts.

Judgment	186	65		
Costs	5	02		
Increase	1	00		

All'ys for Plaintiff *F. Lee Roy Allen*

All'ys for Defendant

No. of Case *11570*

Petition Filed *May 4* 19*25*

Raymond R. Marshall
 Plaintiff
 -vs-
Lester R. Marshall
 Defendant.

Received
 and pursuant
 to *F. O. Cornell* a
 County, and ad
 the chattel lev
 inventory. I
 filed an exam
 and the levy up
 long claim is
 Filed # *11.27*
 Appro. *2.02*
 # *13.27*

Received this un
 command on July
 and *G. W. Hinshaw*
 in the attached i
 the levy was relea
 Sheriff's Fees # *14.4*

I hereby certif
 disinterested perso
 of the property le
 L

COMMON PLEAS

January

TERM, A. D. 1925.

PROCEEDINGS

Sheriff's Return

Sheriff's Office Marion County, O.

May 8th 1925.

Received this writ on the 5th day of May 1925 at 9 o'clock A.M. and pursuant to its command on May 5th 1925. I summoned Thomas F. O'Connell and W. L. Morrel, two disinterested freeholders of said County, and administered to them the oath required by law, to appraise the chattel levied upon and more particularly described in the attached inventory. Thereafter, on May 7th 1925, said Lister B. Marshall, filed an exemption claim in lieu of a homestead and the levy upon said chattel, being less than enough to cover the said levy claim is hereby released.

Fees #11.27

Appr. 2.02

#13.27

James A. Deal Sheriff
By W. Dexter Deputy

Sheriff's Return

Sheriff's Office Marion County, Ohio

Received this writ on the 10th day of July 1925 at 9 o'clock A.M. and pursuant to its command on July 11th 1925, I served the writ in execution by summoning W. L. Morral and G. W. Huammon, to act as appraisers upon the chattel, more particularly described in the attached inventory. On July 20th 1925, upon instructions from the plaintiff's attorney, the levy was released. This writ is returned, no money made.

Sheriff's Fees #14.41

James A. Deal

Sheriff

By Hazel Covault Deputy

State of Ohio Marion County ss

I hereby certify that the above named W. L. Morral and G. W. Huammon are disinterested persons, and were first duly sworn by me to make a true appraisal of the property levied upon, in pursuance to orders hereto attached.

Given under my hand this 11th day of July 1925

James A. Deal

Sheriff

EXECUTION DOCKET, UNION COUNTY

COMMON

McManus Troup Co., Toledo, Ohio 42440

COST BILL

Dolls. Cts. Dolls. Cts.

All'ys for Plaintiff

R. L. Cameron

All'ys for Defendant

No. of Case 11572

Petition Filed May 7 1925

Judgment	1967 57
Clerk	5 00
Increase	2 00
Sheriff Union C. O.	3 00
Madison C. O.	2 90

Received pursuant to real estate in being the same

The First State Bank of Plain City, O.
Plaintiff
-vs-
Bertha Young & S. G. Young
Defendants.

April 28th 1926.

Received of Bertha Young Six hundred and twenty one (\$621.00) Dollars being balance in full of this judgment and interest.
The First State Bank of Plain City.
by R. L. Cameron, Attorney.

Sheriff's Return

Sheriff's Office Union County, Ohio Oct 26th 1925

Received this writ on the 22nd day of October 1925 at 11:30 O'clock A.M. and pursuant to its command on October 25th 1925 I levied on the following chattels belonging to the within named defendant to-wit:- One Roan Mare, \$40.00; One Bay Gelding \$20.00; One Sorrel Gelding \$75.00; One Bay Gelding, \$20.00; One Stallion, \$150.00; One Bay Gelding, \$20.00; Four milk cows @ \$75.00 = \$300.00.
Twenty Tons of hay \$200.00; Fifty five Acers corn, \$1100.00. Four silo double frames \$80.00; One Ford Sedan \$200.00; One Ford Coupe, \$200.00; One Ford Ton Truck, \$100.00; One Corn picker, \$100.00; One manure spreader, \$25.00; One tractor and plow, \$500.00; One Side delivery rake, \$20.00; One hay loader, \$20.00; Two 2 Horse Wagons, \$80.00; One Mowing Machine, \$10.00; Two Corn plows \$20.00; One double disc, \$25.00; Three hundred bushel Oats, \$90.00; Small tools and quill \$150.00.

This day this writ returned by order of plaintiffs Attorney, no money made.

(Sheriff's Fee \$5.22)
(Appraisers Fee \$2.00)

H. S. Hager Sheriff

Oct. 27th 1925

Received of S. G. & Bertha Young payment of all but six hundred dollars of this judgment, leaving a balance still due the plaintiff on some of Six hundred dollars (\$600.00)

The First State Bank of Plain City
by R. L. Cameron, Atty.

be
as
wi
Un
co
la
an
S.
of
po
of
Received
add to
all the
the dec
and in
DISTRIBUTION
and is
A. Cameron
held over
trust of
\$500.00
the
sta
to
N.
the
beg
Fees \$2.90.
State of
and Glen
duly sum
tels thi
1 roan m
4 milk c
1 Ford S
1 Tracto
machine,
all appr

meron

May 7 - 1925

of

iff

mits

1926

County one
Agmont
of Plain City
Attorney

6th 1925

A.M and pursuant
of chattels belonging
One Bay Gelding
million, \$150.00

Double harness
Ton Truck, \$100.00
and plows, \$500.00
ms, \$80.00; One
; Three hundred

my made.
S. Hager
Sheriff

1925

but six
still due tax

of Plain City
Attorney

Sheriff's Return.

Sheriff's Office Union County, O.
May 7, 1925.

Received this writ on the 7th day of May 1925 at 4-5 o'clock P.M. and pursuant to its command I made a court-house levy upon certain real estate in name of the defendant Bertha Young said real estate being the same as per description hereto attached.

Real Estate
in the name of

BERTHA YOUNG.

Real estate situated in the State of Ohio, County of Union and being part of Surveys Nos. 12269 and 10793 and bounded and described as follows:-

Beginning at an iron pin at the intersection of the Post Road with Unionville Gravel Road; thence with the center of the said Unionville Gravel Road N.5° E. 187.92 poles to a stone at the S.E. corner of Fred F. Brown's land; thence with the S. line of said Brown's land, N.89° 5' W. 88.80 poles to a stone, corner to said Brown's land and in the W. line of Survey No. 12269; thence with said Survey line S.5° 30' E.160.56 poles to a stone; thence with two consecutive lines of said Survey S.74° E.40.40 poles to a stone; and thence S.15° W.16.36 poles to a stone in the center of said Post Road; thence with the center of said Post Road S.89° 45' E. 27.16 poles to the place of the beginning containing 83.60 acres more or less.

Also the following premises, to-wit;- Being part of Surveys Nos. 10987 and 12170 and 12269, bounded and described as follows;- Beginning at a stone in the center of the Post Road and in the W. line of Survey No. 10793; thence with said line S.3° 30' W.35.68 poles to a stone northwesterly corner to Survey No. 11013; thence S.6° 45' W.48.56 poles to a stake; thence N.78° W. 42.48 poles to a stone, southeasterly corner to Survey Nos. 8586 and 1698; thence with the east line of said Survey, N.13° 30' E.72.72 poles to a stone in the center of the Post Road; thence with the center of said road, N.88° E.27.60 poles to the beginning containing 17.45 acres.

Fees. \$2.90.

Sheriff of Madison County, Ohio.

State of Ohio, Union County:

I hereby certify that the within named appraisers, G.M. Bailey, and Glen L. Cline are freeholders and residents of said County, and were duly summoned and sworn by me to appraise the within described goods and chattels this 23rd day of October 1925, to-wit:-

1 roan mare, 1 bay gelding, 1 sorrel Gelding, 1 bay gelding, 1 stable horse, 4 milk cows, 20 tons hay, 55 acres of corn, 4 sets of double harness, 1 Ford Sedan, 1 Ford Coupe, 1 Ford Truck, 1 corn-picker, 1 manure spreader, 1 Tractor & plows; 1 side-rake, 1 hay loader, 2 two-horse wagons, 1 mowing machine, 2 corn plows, 1 double disc, 300 bu. oats, small tools and junk all appraised at \$3540.00.

F.S.Hager, Sheriff.

COMMON PLEAS *January* TERM, A. D. 1925

R. pursue real estate being...

and return late

[Faint, mirrored text from the reverse side of the page, likely bleed-through from a previous document.]

Fees - \$3.00.

*F. S. Hager, Sheriff
L. A. W.*

SHERIFF'S RETURN.

Sheriff's Office, Madison, County, Ohio.
June 17th 1925.

Received this writ on the 8th day of May 1925, at 8 o'clock A. M., and pursuant to its command on the same day and at the same hour I levied this writ on all the right, title and interest of Bertha Young and S. G. Young in the following described real estate, situated in Darby Township, Madison County, Ohio, and in the Virginia Military District, being bounded and described as follows:- BEGINNING at a stone north-west corner to a tract supposed to contain 139 acres and 19 poles of land which was conveyed by Cyrus G. Converse and wife to Ira A. Converse on the 21st day of March A. D. 1871; thence with the west line of said tract S. 3° 45' W. 63 poles to a stone and brick northwest corner to a tract of land now owned by N. L. Troyer; thence with the North line thereof S. 86° 5' E. 174.88 poles to a stone and brick in the Wilson and Winget pike; thence N. 30° 20' E. 50.28 poles to a stone in the west margin of said pike; thence S. 84° 39' E. 3 poles crossing said pike to a stone thence N. 18° 52' E. 44.90 poles to a stone Southerly corner to the lands of A. N. Converse; thence with his south line 81° 28' W. 87.36 poles to a stone southwest corner to said lands, being also a corner to the aforesaid 139.19 poles tract: thence with two consecutive lines of said tract S. 89° W. 63 poles to a stone; thence N. 86° 30' W. 63.92 poles to the beginning, Containing 84 acres 3 roods and 11-1/3 P. and being a part of Survey No. 7754 and 12883 and 13021.

No property sold, no money made. this writ returned by order of Plaintiffs Attorney.

Fees. \$2.90.

F. E. Willard....Sheriff.
Sheriff of Madison County, Ohio.

State of Ohio, Union County:

I hereby certify that the within named appraisers, G.M. Bailey, and Glen L. Cline are freeholders and residents of said County, and were duly summoned and sworn by me to appraise the within described goods and chattels this 23rd day of October 1925, to-wit:-

1 roan mare, 1 bay gelding, 1 sorrel Gelding, 1 bay gelding, 1 stable horse, 4 milk cows, 20 tons hay, 55 acres of corn, 4 sets of double harness, 1 Ford Sedan, 1 Ford Coupe, 1 Ford Truck, 1 corn-picker, 1 manure spreader, 1 Tractor & plows; 1 side-rake, 1 hay loader, 2 two-horse wagons, 1 mowing machine, 2 corn plows, 1 double disc, 300 bu. oats, small tools and junk all appraised at \$3540.00.

F.S.Hager, Sheriff.

EXECUTION DOCKET, UNION COUNTY

COMMON

McManus Troup Co., Toledo, Ohio 42440

COST BILL

Dolls. Cts. Dolls. Cts.

Judgment	190	70		
Clerk	5	00		
Increase	1	00		

Att'ys for Plaintiff *Milo L. Myers.*

Att'ys for Defendant

No. of Case *11513.*

Petition Filed *May 9* 1925.

H. M. Yarnauskle
Plaintiff

George S. Moody
Defendant

April 29th 1926

This judgment settled in full as shown on appearance docket T 11513

Attest
Chas. L.

Received the pursuant to its within named upon real estate as
Fees \$4⁵⁰/₁₁

We, the undersigned having been duly appointed appraisers upon a return of 10 tons of hay and 17 acres of corn of Common Pleas of Union County Ohio George S. Moody and say hands and sea

State of Ohio
I, _____

for holders and appraisers the wit

Received this on November April 30th, 1926 Eight dollars along with the Sheriff's cost of Appraisers \$

COMMON PLEAS May TERM, A. D. 1925

PROCEEDINGS

Sheriff's Return

Sheriff's Office, Union County O. May 9th 1925

Received this writ on the 9th day of May 1925 at 10 o'clock A.M., and pursuant to its command, finding no goods and chattels belonging to the within named George S. Moody, upon which to levy, I made a Court House Levy upon real estate as per description hereto attached.

W. S. Hager Sheriff

Fees \$4⁵⁰/₁₁

pro.
May 9th 1925

1/2
in full a shown
at 2:00 p.m.
check

We, the undersigned
having been duly
appointed upon a
10 lots of land
17 Acres of Cor
of Common Pl
George S. Moody
return and say
hands and sea

State of O
I
for holders and
appraisers the wit

Received this
on November
April 30th, 1
Eight dollars
along with the
(Sheriff's cost of
Appraisers \$

DD Description of Real Estate
belonging to George L. Moody.
Real Estate situated in the State of Ohio, County of Union
Township of Washington bounded and described as follows:-
First Tract: Being part of Survey No. 9897 Beginning at a Pigeon Oak
and Sugar tree in the west line of George Harriman's and south
corner to ...

ate of Ohio,
in part to
from the Court
against
debt, made
under our
(Seal)
(Seal)
of fair are
by me to
or
Sheriff
its command
\$318⁷⁵/₁₀₀
and and Family
enough, I return
paper
Sheriff

DD
Description of Real Estate
belonging to George L. Moody.

Real Estate situated in the State of Ohio, County of Union
Township of Washington bounded and described as follows;-

First Tract: Being part of Survey No. 9897 Beginning at a Pigeon Oak and Sugar tree in the west line of George Harriman's and south corner to James Wright's land; thence S. $10\frac{1}{2}^{\circ}$ E. 100 poles to a stone and tile, George Harriman's southeast corner; thence S. $79\frac{1}{2}^{\circ}$ W 64 poles to a Burr Oak, Elm and Ash in the line of M. Wright's land; thence N. $10\frac{1}{2}^{\circ}$ W. 100 poles to a Swamp Oak in the line of said James Wright's land; thence with said line N. $79\frac{1}{2}^{\circ}$ E. 64 poles to the place of the beginning
containing 40 acres.

Second Tract: Being part of Survey No. 9897 and bounded and described as follows;- Beginning at a stone in the north line of land owned by Jesse B. Fisher as described in deed recorded in vol. 40 page 372 of the Deed Records of Union County, Ohio and in the west line of a public road; thence S. $82\frac{3}{4}^{\circ}$ W. 45.12 poles with the north line of said Fisher land to a post in the east line of Robert Moody's land; thence S. $7\frac{3}{4}^{\circ}$ E. 72 poles to the place of the beginning

containing 20.12 acres.

Third Tract: Being part of Survey No. 9897 described as follows;

Commencing at the southeast corner of a lot of land owned by William Sharp and in the center of the Harriman Road; thence eastwardly with said road to a lot of land owned by Robert Moody; thence north with the turn of said road to the lands owned by James Wright; thence westwardly with said Wright's land line to the line of William Sharp; thence S. with said Sharp's line to the place of the beginning
containing 11 acres of land, more or less.

Fourth Tract;

Being part of Survey No. 9897 and bounded and described as follows; Beginning at a stone corner to J.D. Haines' land and S. 9° E. 108.33 poles from the N. line of said Survey; thence N. 81° E. parallel with the N. line of said Survey, 88.77 poles to a stone; thence S. 9° E. 24.77 poles to a stone in the N. line of James Wright's land; thence with his line S. 81° W. 35.25 poles to a stone corner to said Wright; thence with another of said Wright's lines S. 9° E. 16 poles to a stake in said Wright's line; thence S. 81° W. 53.45 poles to a stone, corner to J.D. Haines' land; thence with his line N. 9° W. 40.77 poles to the place of the beginning
containing 20 acres of land

Fifth Tract: Also the following described premises situated in the same Survey and described as follows;- Beginning at a stake in the center of the Speck Road and at the southwest corner of Jesse Fisher's land; thence with the west line of said land (passing the N.W. corner to the same) and with the west line of William Hamilton's land, N. $10^{\circ} 30'$ W. 94.20 poles to a stake, witnessed by two Beeches and an Ironwood, a corner to Robert Moody's land; thence with the S. line of said land S. $78^{\circ} 30'$ W. 1 pole to a stake, witnessed by two Beeches and an Ironwood, a corner to Robert Moody's land; thence with the S. line of said land S. $78^{\circ} 30'$ W. 1 pole to a stake; thence S. $10^{\circ} 30'$ E. 94.20 poles to a stake in the center of the Speck Road; thence with the center of said road N. $79^{\circ} 30'$ E. 1 pole to the place of the beginning

containing 50/100 of an acre more or less. Being a strip 16 1/2 ft. wide off of the E. end of a tract of land conveyed by Henry Priestly & wife to George Kleiber, Dec. 13, 1894.

EXECUTION DOCKET, UNION COUNTY

COMMON P

McManus Troup Co., Toledo, Ohio 42440

COST BILL

Dolls. Cts. Dolls. Cts.

Judgment.	5143	89		
Clerk.	5	00		
" Increase	1	00		

All'ys for Plaintiff Tom F. Joyce - Trustee.

All'ys for Defendant

No. of Case 11444.

Petition Filed

19

Milton F. Lofthouse
Plaintiff

The Barnhart Miller Co. et al.
Defendants.

Received this
and pursuant
which to levy
Fruit 1.15

PROCEEDINGS

Sheriff's Return
Sheriff's Office, Franklin County, O.
June 8th 1925.

Received this writ on the 15th day of May 1925. at 9 o'clock A.M.
and pursuant to its command for writ of goods or chattels upon
which to levy this writ returned nothing found.

Fruit 1.15

Walter F. Camp Sheriff
By Ross Anderson Deputy

Trustee

19

Co. etc.
endants

EXECUTION DOCKET, UNION COUNTY

COMMON P

McManus Troup Co., Toledo, Ohio 42340

COST BILL

Dolls. Cts. Dolls. Cts.

Judgment

106 27

Att'ys for Plaintiff C. A. Hoopes.

Att'ys for Defendant

No. of Case 11523

Petition Filed May 20 1925

Exec. issued " 20 1925

J. S. Kagay Plt.

- vs -

G. L. Green
Def.

The above case settled in full

J. S. Kagay
By order of Mr. Kagay

Feb. 26. 1940

COMMON PLEAS

TERM, A. D. 19__

PROCEEDINGS

vs. du

May 20 1925
" 20 1925

ix

May

EXECUTION DOCKET, UNION COUNTY

COMMON P

McManus-Troup Co., Toledo, Ohio 42440

COST BILL

Dolls. Cts. Dolls. Cts.

Judgment
Int @ 8% May 8 1925

417 59

Att'ys for Plaintiff *W. S. Cowan*

Att'ys for Defendant

No. of Case *11515*

Petition Filed *May 11* 1925

Exec. issued " *21* 1925

*The Citizens Trust and
Savings Bank*
Plf.

vs.
Edward Baughn
Def.

o'c
and
lev
the
sit
All
BEG
Bel
roa
sai
sto
pol
wit
the
the
pol
the
Kof
11
and
roa
roa
CON

Fee

PROCEEDINGS

May 11 1925
" 21 1925

SHERIFF'S RETURN.

Sheriff's Office, Union County, Ohio.

May 21st 1925.

Received this writ on the 21st day of May 1925, at 3 o'clock P. M., and pursuant to its command, finding no goods and no chattles upon which to levy, I made ~~XXXX~~ Court house levy upon the following described real estate in the name of the within named defendant, Edward Vaughn, to-wit: Real Estate situated in the State of Ohio, County of Union, Townships of Allen and Paris, part of Surveys Nos. 3748, 3155 and 5728, BEGINNING at a stone in the South line of the Marysville & Bellefontaine Gravel Road, 25 feet from the center of said road and in the line of Samuel Beightler's land; thence with said ~~XXXXXXXXXXXX~~ Beightler's land S. 21 $\frac{3}{4}$ ° W. 15 poles to a stone; thence with another line of said land S. 57° W. 60 $\frac{3}{4}$ poles to a stone in the line of James Grimes' land; thence with said Grimes' land S. 32 $\frac{3}{4}$ ° E. 14 poles to a stone; thence another line of said land S. 57° W. 44 poles to a stone; thence with another line of said Grimes' land S. 32 $\frac{3}{4}$ ° E. 70 $\frac{4}{5}$ poles to a stone; thence N. 57° E. 130 poles to a stone in the east line of a dirt road and in the line of Barbara Koffrotk's land; thence with the east line of said road N. 11 $\frac{3}{4}$ ° E. 16 $\frac{1}{2}$ poles to a stone in the center of the Marysville and Bellefontaine Gravel Road; thence with the center of said road S. 69° W. 102 poles to a stake in the center of said road; thence S. 6° E. 25 feet to the place of the beginning. CONTAINING 87 $\frac{1}{4}$ acres more or less.

Fees \$2.50.

F. S. Hager....Sheriff.
By L.A.W.

EXECUTION DOCKET, UNION COUNTY

COMMON P

McManus Troup Co., Toledo, Ohio 42440

COST BILL	Dolls.	Cts.	Dolls.	Cts.
Judgment	500	00		
Clerk	9	40		
Sheriff Union	8	12		
" Marion		93		
Stenog	4	00		
Maund Cyers		80		
Witnesses	23	20		

Att'ys for Plaintiff *Milo L. Myers*
 Att'ys for Defendant *L. A. Hoopla*
 No. of Case *11722* Petition Filed *19*

Leda Roening
 Plaintiff
Juan J. Brobeck & Lella B. Brobeck
 Defendants.

Received
 and pursuant
 upon which
 real estate in
 described as follows
 Situated in
 Ohio and bei
 All of Lot No
 addition to said
 Second Tract
 in said village
 recorded in the
 Also twenty
 said Poppleto
 Railroad to Fr
 Face #3.00.

Received this writ
 to its command
 Juan J. Brobeck
 On Aug 14th 19
 costs herein au
 To A. B. Doubr
 Court costs \$6.
 For \$18.²⁶

May

PROCEEDINGS

Sheriff's Return

Sheriff's Office, Union County, Ohio

May 27th 1925.

Received this writ on the 27th day of May 1925 at 9:05 clock A.M., and pursuant to its command I found no goods and no chattles upon which to make a levy. Made Court House Levy upon real estate in the name of Ivan J. Brobeck said real estate being described as follows:-

Situated in the County of Union, Village of Richmond, State of Ohio, and being,

All of Lot No. Two-Hundred-Thirteen (213) in Poppleton's Addition to said village;

Second Tract: Being all of Lot No. 215 in Poppleton's Addition in said village as shown by the recorded plat of said addition duly recorded in the Recorder's office of said County.

Also twenty feet in width off the south side of Lot No. 216 in said Poppleton's Addition and extending that width from the Erie Railroad to Franklin Street.

Fees \$3.00.

F. S. Hager, Sheriff -
By L. A. W.

Sheriff's Return

Sheriff's Office Union County, Ohio Aug 14th 1925

Received this writ on the 29th day of ~~August~~ ^{July} 1925 at 9 O'clock A.M. and pursuant to its command, I levied upon real estate belonging to the within named, Ivan J. Brobeck and as per Appraisal filed with Clerk of Court.

On Aug 14th 1925 the defendant paid the full amount of judgement and costs herein amounting to \$585.⁷⁶/₁₀₀ Which I distributed as follows

To A. B. Douknight Clerk of Court - judgement and interest \$572.⁰⁵/₁₀₀

Court costs \$61.⁴⁵/₁₀₀ Sheriffs fee 12.²⁶/₁₀₀ Sent check for \$573.⁶⁰/₁₀₀

Fees \$18.²⁶/₁₀₀

F. S. Hager
Sheriff
By L. A. W. Deputy

EXECUTION DOCKET, UNION COUNTY

McManus-Troup Co., Toledo, Ohio - 42440

COST BILL

Dolls. Cts. Dolls. Cts.

Judgment	1083	55		
Clerk	5	00		
Increase	1	00		
Sheriff Logan County O.	3	27		

Att'ys for Plaintiff *M. L. Myers.*

Att'ys for Defendant

No. of Case *11514*

Petition Filed

19

Rae Laygrover
Plaintiff

P. E. Lockwood &
Ruth M. Lockwood,
Defendants.

COMMON P

Received
and pursuant
no lands in
defendant P.
Fees # $\frac{75}{XX}$

Sheriff's Office Logan
Received this writ
its command & Lev
and Ruth M. Lock

The f
in the C
follows
Being
4570, 71
Begin
Kennon's
road lea
inches i
S. 8. W
in said
poles;
thence N
Inskoop
premises
their gr
~~XXXXXX~~
(Levi T
Book 68
This
Plaintif

Fees #3.22

Received
A.M. and p
of goods and ch
upon which to
Fees #

June May TERM, A. D. 1925.

PROCEEDINGS

Sheriff's Return.
Sheriff's Office, Union County, O.
June 8th 1925.

Received this writ on the 27th day of May, at 3 o'clock P.M. and pursuant to its command I found no goods no chattles no lands no tenements belonging to within named defendant P. E. Lockwood within my bailiwick.

Fees # $\frac{75}{XX}$

F. S. Hager, Sheriff
By L. A. W.

Sheriff's Return

Sheriff's Office Logan County Ohio June 3rd 1925

Received this writ on the 2nd day of June 1925 at 1 O'clock P.M. and pursuant to its command I levied upon the following described real estate, belonging to P. E. Lockwood and Ruth M. Lockwood.

The following described real estate situated in the Township of Zane in the County of Logan and State of Ohio and bounded and described as follows to-wit:-

Being on the waters of Darby Creek and ~~is~~ a part of Military Surveys 4570, 7117, 9657 and 9740.

Beginning at an ash, elm and mapledown southeasterly corner of Kennon's Survey No. 4570; thence N. 37 $\frac{1}{2}$ ° W. 144 poles to a stone in the road leading from Middleburg to Urbana from whence a sugar tree eight inches in diameter bears S. 37 $\frac{1}{2}$ ° E/ 53 links; thence with said road S. 8. W. 43.2 poles in said road; thence S. 49 $\frac{1}{2}$ ° E. 108 poles to a stone in ~~the~~ a meadow crossing the southern line of Kennon's Survey at 87 poles; thence N. 57 $\frac{1}{2}$ ° E. 404 poles to a stone in Job Inskeep's line; thence N. 4.4 poles to a stone; thence N. 37 $\frac{1}{2}$ ° W. 16 poles with said Inskeep's line to the beginning, containing fifty (50) acres, being p premises of which Woodmansee Tallman died seized and by his heirs and their ~~guarantee~~ conveyed to Levi P. Tallman and Allie A. Tallman ~~the~~ ~~xxxxxx~~ by several deeds, see deed records Logan County, Ohio, (Levi Tallman two ~~deeds~~ deeds Book 68 page 631 and Allie A. Tallman Book 68 page 634.

This writ returned this 12th day of June, 1925 by order of Plaintiff's Attorney.

Charles F. Wooley.
Sheriff Logan County, Ohio.

Fees #3.27.

Sheriff's Return.
Sheriff's Office Franklin County O.
June 11th 1925.

Received this writ on the 28th day of May 1925. at 9 o'clock A.M. and pursuant to its command this writ returned for want of goods and chattles lands or tenements within my bailiwick upon which to levy

Fees #1.15.

Walter F. Gump, Sheriff,
By C. R. Morris, Deputy,

EXECUTION DOCKET, UNION COUNTY

COMMON P

McManus Troup Co., Toledo, Ohio 42140

COST BILL

Dolls. Cts. Dolls. Cts.

Judgment	64	63		
Clerk Increase	1	00		

Att'ys for Plaintiff *F. Le Roy Allen*

Att'ys for Defendant

No. of Case *11427*

Petition Filed

19

L. E. Bruard
Plaintiff
-vs-

John Jerey. +
Florence Jerey.
Defendants.

COMMON PLEAS

TERM, A. D. 19__

PROCEEDINGS

Allen

19

EXECUTION DOCKET, UNION COUNTY

COMMON P

McManus Typing Co., Toledo, Ohio 42440

COST BILL

Dolls. Cts. Dolls. Cts.

Judgment	104	18		
Clerk	5	00		
Increase	1	00		

Att'ys for Plaintiff *F. Le Roy Allen*

Att'ys for Defendant

No. of Case *11532*

Petition Filed *June 6, 1925*

The Richwood Farmers Exchange Co.

Plaintiff

F. W. Robinson

Defendant.

*Received this writ on
no levy having been made
initially, then still no
I hereby return this writ*

Fees \$32.90

*Nov. 9, 1925 - Rec'd the
Balance of Judgment
\$7.00*

PROCEEDINGS

Sheriff's Return

Sheriff's Office, Union County, Oct 20th 1925

Received this writ on the 6th day of June 1925 at 9 o'clock A.M., and pursuant to its command no levy having been made, and having collected \$110.⁰⁰/₁₀₀ to be applied on costs, judgment and interest, there still remains a balance due of 6.³⁰/₁₀₀ to be collected. By order of the Plaintiff I hereby return this writ, together with a check for \$110.⁰⁰/₁₀₀

F. S. Hager
Sheriff

Fees \$3.²⁹/₁₀₀

Nov. 9, 1925 - Rec'd this day of F. S. Hager, Sheriff.

Balance of judgment due on above execution,
\$7.⁰⁰/₁₀₀ A. B. Conklyn

lin
rd 6. 1925

mers

intiff

ndant.

EXECUTION DOCKET, UNION COUNTY

COMMON P

McManus Troup Co., Toledo, Ohio 42440

COST BILL

Dolls. Cts. Dolls. Cts.

Att'ys for Plaintiff *F. Leroy Allen*

Att'ys for Defendant

No. of Case *11479*

Petition Filed

19

J. D. White Plaintiff

vs.

Victor Smith et al. Defendants

Aug. 15, 1925

I hereby acknowledge receipt of the full amount of judgment interest and costs in the within case.

*J. D. White
per *F. Leroy Allen* his attorney*

The State of Ohio

*to the command
Carl R. Randal
County, who were
therein described, up
appraisers returned
estimate and appra
Thirty Three and seven
I forthwith deposited
And on the 27
a newspaper printed
lands and tenures
said County, on the
advertised the said
day of sale, to-wit
in presence of 3
place above mentioned
the door of said Cou
for the same the S
more than two-thirds
the highest and best
said Lands and
Fees \$62.15*

Sheriff's Office

*and pursuant to
the following descri
Real Estate situated
and the village of
of A. M. Marriott's
lot to be
The following
872 in
front on
and to
Fees \$30*

Fees \$46.13

PROCEEDINGS

Sherriff's Return

The State of Ohio Union County

I received this order of Sale on the 25th day of May 1925 and in obedience to the command of the same I did, on the 25th day of May 1925 summon Jesse Hoos, Carl R. Randal and Glen L. Chive, firm disinterested freeholders, residents of said County, who were by me duly sworn to impartially appraise the lands and tenements therein described, upon actual view; and afterward, on the 25th day of May 1925 said appraisers returned to me, under their hands, that they did upon actual view of premises estimate and appraise the real value in money of the same at Sixty Two Hundred and Thirty Three and seventy cents (\$6233.70) Dollars. A certified copy of said appraisal I forthwith deposited in the office of the clerk of the Court of Common Pleas of said County.

And on the 27th day of May 1925, I caused to be advertised in the Marysville Tribune (a newspaper printed and published and of general circulation in Union County) said lands and tenements to be sold at public sale, at the door of the Court House of said County, on the 27th day of June 1925 at 1 O'clock P.M. of said day. And having advertised the said lands and tenements for more than thirty days previous to the day of sale, to-wit: five consecutive weeks, on the same day of in each week, and in pursuance of said notice, I did on said 27th day of June 1925, at the time and place above mentioned, proceed to offer said lands and tenements at public sale, at the door of said Court House, and there and then came Irene S. Zeigler who bid for the same the sum of Five thousand Five Hundred Dollars; and said sum being more than two-thirds of the appraised value thereof, and said Irene S. Zeigler being the highest and best bidder therefore, I then and then publicly sold and struck off said lands and tenements to her for said sum of \$5500.⁰⁰/₁₀₀ Dollars.

Filed 6 2 15

A.S. Hager Sheriff

Sherriff's Return

Sherriff's Office Union County Ohio July 14th 1925

Received this writ on the 14th day of July 1925 at 3 O'clock P.M. and pursuant to its command on July 14th 1925 I made a court-house levy upon the following described real estate that is in the name of Irene S. Zeigler to-wit: Real Estate situated in the County of Union, ~~to-wit: Real estate situated in the State of Ohio~~ and the village of Richwood, being all of lot No 871 and the south 1/3 of lot No 872 of A.M. Marriott's addition to said village of Richwood Ohio, the front measurement on lot to be sold and the rear measurement to be 19 1/4 feet more or less. Also

The following 872 in front on and to First 30

Section and described as follows: Beginning at the corner of the E. corner of lot No 873 and the north two-thirds of lot No 872 in the village of Richwood Ohio, the front measurement on lot to be sold and the rear measurement to be 19 1/4 feet more or less. Also the following 872 in front on and to First 30

The or Sixty four per Sheriff

Filed 46, 13

SHERIFF'S RETURN.

Sheriff's Office Richland County, Ohio. July 15th, 1925.

Received this writ on the 15th day of July, 1925, at 8 o'clock A.M. and pursuant to its command I on July 17th, 1925, at one o'clock P.M., by order of the plaintiff's attorney and for want of goods and chattels levied upon the following described real estate as the real estate of the within named defendant Irene S. Zeigler, to-wit:- (Vol 146, page 280) Situated in the village of Shiloh in the county of Richland and state of Ohio, to-wit:- Being lot No. Two Hundred and Thirty One (231) in Pettit Henry and Pettit's heirs addition to said village as platted and recorded in the records of said county. Also lot No. Five (5) in the Village of Rome in section No. 28, range No. 18, and township No. 23. (Vol. 128 page 250), also, in lots No. 38-39-and 40 on the south side of Main St. in the village of Rome, Richland county, Ohio, also, 10 acres situated in the county of Richland, State of Ohio, and in the township of Bloominggrove and bounded and described as follows; being a part of the N.W. $\frac{1}{4}$ of section No. Twenty Eight, in the township No. Twenty three (23) and range No. Eighteen (18) Beginning at the S.W. Quarter and running north along the west boundary line of said Quarter until it reaches the Town lots of the village of Rome in said County; thence running in an easterly direction along the south end of said lot until it strikes the N.W. corner of the M.E. church lot; thence south with the west line of said lot to the S.W. corner of said lot; thence east with the line of the said lot until it strikes the eastern boundary line of a parcel of land owned March the 25th, 1850 by L.D. Clayton; thence S. until it strikes the south boundary line of said Quarter; thence with west with said boundary line to the place of beginning, containing 16 acres of land, ~~xxxxxxxxxxxxxxxx~~ more or less. Save and excepting two (2) acres of land off the east side of said tract now owned by Mrs. Synthy Boker, wife of C.O. Boker and one (1) acre off the south east corner of said tract now owned by Henry Reynolds.

(Vol. 147 page 468) Also, situated in the township of Blooming-grove, county of Richland, and State of Ohio, being the southeast quarter of section No. twenty two (22) township No. Twenty three (23) of Range No. Eighteen (18) same and except two and one fourth ($2\frac{1}{4}$) acres out of the N.E. corner thereof sold by Benjamin Hunter to Alexander Seaton and also save and except thirteen and five hundred and fifty-eight thousandths ($13\frac{558}{1000}$) acres off the east side of said Quarter sold by Matilda Ropp Forsythe to Wilson J. Seaton and Floyd Seaton and described as follows; beginning at the stone at the S. E. corner of said Section Twenty two (22) Township Twenty three (23) Range Eighteen (18) thence North 1° and $38'$ east on the east line of said Section 27.54 chains to a stake; thence North $87^{\circ} 30'$ W. 2.80 chains to the center of the Shenadoah and Greenwich road; thence South $10^{\circ} 30'$ W. in center of said road 27.66 chains to the center of the Rome and Adrio Road on the south line of said Section; thence S. $86^{\circ} 8'$ E. 7.07 chains to the place of beginning; the remaining portion of said Section herein granted and conveyed, $144\frac{1}{4}$ acres more or less

(Vol. 139 page 367) Also, situated in the township of Bloominggrove, County of Richland and State of Ohio, Being a part of the S.E. Quarter of Section Twenty Nine (9) township Twenty-three (23) range eighteen (18) commencing at the S.E. corner of said Quarter; thence W. $20^{\circ} 30'$ S. 160 R. to the Quarter post; thence W. 40 R. and five links to a stone on the Section line; thence S. on said line 60 R. to the place of beginning containing 50 acres be the same more or less but subject to all legal Highways.

And on July 21st, 1925, I called an Inquest of three disinterested freeholders of Richland County, Ohio, and after being duly sworn had them to appraise lots 5, 38-39 and 40 and 10 acre tract at the village of Rome and lot 231 in the Village of Shiloh, Richland County, Ohio, a copy of appraisement I immediately mailed to Clerk of Court of Union County, Ohio, and on July 28th, 1925, I started advertising Lot No. 5 and lots Nos. 38, 39 and 40, in the Village of Rome, Lot No. 231 in the Village of Shiloh and ~~the~~ ten acre tract in Bloominggrove township.

All in Richland County, Ohio. in the Mansfield News a Newspaper published daily and of general circulation in said Richland County, Ohio, giving time and place of said sale in said Advertisement.

And on August 18th, 1925, I received a written notice from the Clerk of Court from which this writ was issued to return it without further proceedings as case was settled.

I therefore returned this writ Aug. 18, 1925, no money made.

F.D.Sells.....Sheriff.

EXECUTION DOCKET, UNION COUNTY

COMMON P

McManus Troup Co., Toledo, Ohio 42440

COST BILL

Dolls. Cts. Dolls. Cts.

Judgment 154 50 00
Costs 50 00
Increase 1 00

Att'ys for Plaintiff Deaton, Body & Body,

Att'ys for Defendant

No. of Case 11522

Petition Filed

19

The Peoples Savings & Loan Company Plaintiff

vs.
Robert M. Brumbaugh Defendant

IN THE COURT OF COMMON PLEAS OF UNION COUNTY, OHIO.

The Peoples Savings & Loan Company, of Urbana, Ohio, a Corporation,

Plaintiff,

-vs-

Robert M. Brumbaugh, et al.,

Defendants.

Case No. 11522.

JOURNAL ENTRY.

ENTRY

Upon the authority and order of The Board of Directors of the Peoples Savings & Loan Company of Urbana, Ohio, plaintiff herein, James M. LaDow and Esther Wilson are hereby released from the operation of the judgment heretofore rendered against them and each of them, and the execution issued out of The Common Pleas Court of Union County, Ohio against James M. LaDow and Esther Wilson to the Sheriff of Franklin County, Ohio, upon which the Sheriff of Franklin County, Ohio made levy upon properties in the name of James M. LaDow, is hereby recalled and released and said execution against the said Esther Wilson is likewise recalled, which the Sheriff of Franklin County, Ohio, is authorized and directed to make proper record of entry on his foreign execution docket in said case.

(Approved) Deaton, Body & Body, Attorneys for Plaintiff.

Matteson Brumbaugh, Matteson Attorneys for R. M. Brumbaugh and Rose E. Croninger, Defendants.

(Approved) Edward H. Porter, Judge.

Filed July 6 - 1926
A. B. Conbright Clerk

Received this pursuant to its July, 1925, levy

Situated in the bounded and described Being a part of proceedings in par Mary J. Hubbard, e ndant, Court Recor

Beginning at a line being the sou W. 1828 feet from passing the stone W. 8 feet distant) thence up the cent passing a stone at thence S. 21° 12' aining nine and fo

Also the undiv Situated in th crest Addition, as of Franklin County

Also the undiv in the County of F Numbered, 1, 2, 5, 6, 40, 41, 42, 42, 43 64, 65, 66, 67, 68, 6 102, 109, to 114, 127, 128, 129, 131 162 inclusive, 167 198, inclusive, 19 221 to 226 inclusi 37.38 acres as sh Franklin County, o following describe First Tract: Bei bounded and descri Beginning at a s S. Renner's) in th 875 and running th in the south line N. 64° 30' E. 77 p in J. C. Sperry's 64° 30' W. 77 pole

Second Tract: B District, and boun Beginning at a and southeast corn 245° W. 111.16 pol to said Plank's la to a stone in said N. line; thence wi

Fees. \$3.90/

Shirley the 22 of November 1926 I did on the 6th day and to the following de following described rea above - This writ returned Fees - \$3.90

May
PROCEEDINGS

Body

19

"Exhibit A"

SHERIFF'S RETURN.

Sheriff's Office, Franklin County, Ohio.
July 1st 1925.

Received this writ on the 1st day of July 1925, at 1 o'clock P. M., and pursuant to its command for want of goods or chattles, I did, on the 1st day of July, 1925, levy upon the following described real estate:-

Situated in the County of Franklin, State of Ohio, and Brown Township, and bounded and described as follows:-

Being a part of Lot No. 2, set off and assigned to Sterling J. Hubbard in proceedings in partition, Common Pleas Court, Franklin County, Ohio, wherein M. Mary J. Hubbard, et al., were plaintiffs and said Sterling J. Hubbard was defendant, Court Record 3, page 582, of said Court.

Beginning at a large post in the south line of the Nick Wilhelm farm, said line being the south line of Lot No. 2 of the above described partition, S. 70° W. 1828 feet from the center of the Hubbard road; thence with said S. line, passing the stone (witnessed by a burr oak stump 24 inches in diameter, N. 85° W. 8 feet distant) at 686.5 feet, 800 feet to the center of Big Darby Creek; thence up the center of said Creek N. 7° 30' E. 328 feet; thence S. 37° 45' E. passing a stone at 92.2 feet, 442 feet to the center of a large walnut tree; thence S. 21° 12' E. 567.8 feet to the post at the place of beginning, containing nine and forty-four hundredths acres.

Also the undivided one-half of the following real estate:

Situated in the County of Franklin, in the State of Ohio, and in the Hillcrest Addition, as designated on Plat Book No. 12, page 19, of the Plat Records of Franklin County, Ohio.

Also the undivided one-half of the following described real estate, situated in the County of Franklin, State of Ohio, and Township of Franklin and being Lots Numbered, 1, 2, 5, 6, 7, 10, 11, 12, 13, 17, 21, 22, 24, 27, 28, 32, 34, 36, 37, 39, 40, 41, 42, 43, 44, 45, 46, 48, 50, 51, 52, 53, 54, 55, 57, 60, 61, 62, 63, 64, 65, 66, 67, 68, 69, 70, 71, 72, 75, 84, 85, 86, 90, 06, 07, 08, 99, 100, 101, 102, 109, to 114, both inclusive, 115, to 118 inclusive, 122, 123, 124, 126, 127, 128, 129, 131, 134, 138, 139, 140, 142, 143, to 158 inclusive, 159, to 162 inclusive, 167, to 170, inclusive, 173, 174, 175, 179, 180, 181, 182, 183, 198, inclusive, 199, 201, 202, 203, 205, 206, 207, 208, 212, to 219, inclusive, 221 to 226 inclusive, 226 to 246 inclusive, 254, 253, 252 and also a reserve of 37.38 acres as shown on Plat Book 15, page 5 of the Record of Town Plats Franklin County, Ohio. All of which above lots and reserve is a part of the following described real estate:

First Tract: Being a part of Survey No. 875, Virginia Military District, and bounded and described as follows:

Beginning at a stake or stone in the North line of J. C. Sperry's (now John S. Renner's) in the east line of Survey No. 3316 and west line of Survey No. 875 and running thence with said survey line N. 25° 39' W. to a stake or stone in the south line of Wesley Wilson's land; thence along said Wilson's S. line N. 64° 30' E. 77 poles to a stake; thence S. 25° 30' E. 110 poles to a stake in J. C. Sperry's (now John S. Renner) north line; thence with said line S. 64° 30' W. 77 poles to the beginning, containing 53 acres.

Second Tract: Being a part of Survey Nos. 875 and 1279 Virginia Military District, and bounded and described as follows:

Beginning at a stone in J. Stephen Renner's (now John S. Renner's) N. line and southeast corner to Andrew Planck's fifty-three acer tract; thence N. 245° W. 111.16 poles to a stone in Wesley Wilson's S. line and northeast corner to said Planck's land; thence with Wilson's, S. line N. 65.75° E. 92.18 poles to a stone in said line; thence S. 5° E. 111 poles to a stone in said Renner's N. line; thence with said Renner's N. line S. 65.75° W. 92.18 poles to the ~~XXXXXXXXXXXXXXXXXXXX~~ to the place of beginning, containing 64 acres of land. This writ returned account prior liens.

Fees. \$3.90/

Walter F. Gump,
Sheriff of Franklin County, Ohio.

By. C. B. Morris
Deputy.

For
text
three
the la
approx
there
said
and
found
be so
100
thirty
in
and
door
sum
approx
the
said
Sh
app
Re
a

county,
d in the district
H.S. & L.V. Child
partially approve
day of Nov 1925 said
estimate and approve
stated copy of
case of said County
small (a newspaper
and tenements to
December 1925 at
before noon than
one day of the week
in 1925 at the time
blue sale at the
of for the same the
10 studs of the
bedder therefore
to their for
Hager
Sheriff

Shery
the 22 of January 1926 at 11 o'clock A.M. in pursuance of a command for want of goods or chattles I did on the 6th day of January 1926, levy upon the right, title & interest of Esther P. Nelson in and to the following described real estate: Being the undivided one-half interest in the following described real estate (for said description see Exhibit A, on this page attached above -

This writ returned account prior liens -
Fees - \$3.90

Walter F. Gump
Sheriff Franklin Co.

May

PROCEEDINGS

[Faint, illegible text from a document pasted onto the page]

Land Appraisal.

We, the undersigned disinterested freeholders and residents of Union County and State of Ohio, having been duly summoned and sworn by F.S. Hager Sheriff of said county, impartially to appraise upon actual view, the following described lands and tenements:-

Real Estate situated in Liberty Township, Union County, Ohio and bounded and described as follows; Being part of the J.J. Jones Survey No. 3487 and Bryan Simmons Survey No. 5267; BEGINNING at a stone in the Peoria and Middleburg Road and at the N.W. corner of Samuel Benton's land; thence with the line of said Benton's land S.34° E.185.60 poles to a stone another corner of said Benton's land, in the southerly line of said Survey No. 3487; thence with said line S.57°45' W. 26 poles to a stone; thence N.34° W.184.60 poles more or less to a stone in the said Peoria and Middleburg Road; thence with the center of said road N.56° E. 26 poles to the place of the beginning
Containing 82 acres more or less and being part of a tract of 82 acres, more or less, formerly owned by Orson Benton.

ALSO in the same State, County and Township, BEGINNING at a stone northerly corner to Simmon's Survey No. 5267; thence with the northeasterly line of said Survey S.34° E.100 poles to a stone easterly corner to said Survey; thence with the southeasterly line of said Survey, S.58° W.86.35 poles to a stone, corner to lands of H.O. Herd; thence with a line of said land S.34° 30' E.99.64 poles to a stone, a corner to said lands of H.O. Herd, in the southerly line of the Jones Survey No. 3487; thence with said line S.57°41' W. 80.40 poles to a stake; thence N.34° W.184.60 poles to a stake in the center of the Peoria and Middleburg Gravel Road; thence with the center of said road N.56° E.171.40 poles to the place of the beginning
Containing 150 acres of land be the same more or less.

To be sold on an order of sale issued from the Court of Common Pleas of said County, in the action of The Peoples Savings & Loan Company of Urbana, Ohio Plaintiff against Robert N. Brumbaugh, et al Defendants., do forthwith after actual vies of said premises make return and say that the same are of the real value in money of \$12,600.00 .

Given under our hands and seals this 11th day of Nov. 1925.
L.W.Cline
C.Grubb,
Glen L. Cline.

\$70.00 per acre.

STATE OF OHIO, UNION COUNTY.

I hereby certify that the within named appraisers, Glen L. Cline, C.Grubbs and L.W.Cline are freeholders and residents of said County, and were duly summoned and sworn by me to appraise the within described premises, this 11th day of November, 1925.

F.S.Hager Sheriff.

[Handwritten notes in the right margin:]
County,
and in obedience
to impartially appraise
said
and appraise
of
of said County,
and tenements to
December 1925 at
the
of the work
at the time
at the
for the same the
of the
therefor
to him for
Hager
Sheriff

[Handwritten notes in the left margin:]
I received
this
the land
appraised
heretofore
said of
and on
found
be sold
10 o'clock
thirty days
in each
and pla
door of
sum of
appraise
I their
said
I then
Appra
Reve
Anc
Shery
the 2d

[Handwritten text:] I did on the 6th day of January, 1926, levy upon the right, title & interest of Esther P. Nelson, in and to the following described real estate; Being the undivided one-half interest in the following described real estate (for said description see Exhibit A, on this page attached above -

[Handwritten text:] This writ returned account prior liens -
Fees - \$39⁰⁰

[Handwritten signature:] Walter L. Gump
Sheriff - Franklin Co.

of said county in the portion of the record books...

Containing 30 acres of land in the same name of land...

Containing 30 acres of land in the same name of land...

Containing 30 acres of land in the same name of land...

Sheriff's Return

State of Ohio, Union County

I received this Order of Sale on the 11th day of Nov 1925 at 1 O'clock P.M., and in obedience to its command I did, on the 11th day of Nov 1925...

H.S. Hager Sheriff

Table with 2 columns: Item, Amount. Sheriff fee \$92.28, Appraisers 600, Revenue 8.50, Auctioneer 4.00.

Sheriff's Return

Received this writ on the 22nd of December-1925 at 11 o'clock A.M. pursuant to its command for want of goods or chattels I did on the 6th day of January-1926...

Walter L. Gump Sheriff Franklin Co.

This writ returned account prior Lien - Fees - \$390

EXECUTION DOCKET, UNION COUNTY

COMMON P

McManus-Group Co., Toledo, Ohio 42440

COST BILL

Dolls. Cts. Dolls. Cts.

Judgment
Interest

186.25

Att'ys for Plaintiff *Milo L Myers*

Att'ys for Defendant

No. of Case 11550

Petition Filed

July 7th 1925

Execution to

"

*Sherriff
Received this
its command
to levy
Fees 75¢*

*J. L. Baylan
Plaintiff*

VS

Mr. G. Raudle et. al

Settled and Dismissed

*Milo L Myers
attorney for Def*

PROCEEDINGS

Sheriff's Return

Sheriff's Office Union County Ohio

Received this writ on the 7th day of July 1925 at 3 O'clock P.M. and pursuant to its command I found no goods, no chattels, no lands or tenements upon which to levy

Exec 754

*F. S. Hager
L.A.H. Sheriff*

*July 7th 1925
" "*

used

of

EXECUTION DOCKET, UNION COUNTY

COMMON P.

McManus-Young Co., Toledo, Ohio 42440

COST BILL

Dolls. Cts. Dolls. Cts.

Judgment
Interest

204.55

Att'ys for Plaintiff *Milo L. Myers*
Att'ys for Defendant
No. of Case *11551*

Petition Filed *July 7th* 1925
Execution *July 7th* 1925

Sheriff's Office
Received this writ
to command for
to levy
Fees 75¢

The Milford Center Bank
Plaintiff

vs.

H. F. Raudle and
Neva Raudle
Defendants

Settled & Dismissed
Milo L. Myers
attorney for P_t

PROCEEDINGS

Sheriff's Return

Sheriff's Office Lucas County Ohio July 9th 1925

Received this writ on the 7th day of July 1925 at 3 O'clock P.M. and pursuant to the command found no goods, no chattels, no lands and no premises upon which to levy

Fees 75¢

L.S. Hager
Law Sheriff

July 7th 1925
July 7th 1925

Pl.

EXECUTION DOCKET, UNION COUNTY

COMMON P

McManus Troup Co., Toledo, Ohio 42440

COST BILL

Dolls. Cts. Dolls. Cts.

Judgment	25 00		
Increase Costs	1 00		

All'ys for Plaintiff *Milo L. Myers*
 All'ys for Defendant *Nate L. Moffitt*
 No. of Case *11434*

Petition Filed 19

Received for
Dismissed
Fees 75¢

*Harley Rizer &
 Leon Rizer
 Plaintiffs*
 - vs -
*W. E. Bonham
 Defendant.*

COMMON PLEAS

May

TERM, A. D. 1925

PROCEEDINGS

Sheriff's Return

State of Ohio Union County ss

Received this writ July 13th 1925 at 9 o'clock A.M. and the same was dismissed by the order of the attorneys in the case

Fees 75¢

A.S. Hagen
Sheriff

vers.
Hitt.

19

vs

part.

EXECUTION DOCKET, UNION COUNTY

COMMON P

McManus Troup Co., Toledo, Ohio 42440

COST BILL

Dolls. Cts. Dolls. Cts.

Judgment	\$223.69		
Interest			
Costs	15.61		

Att'ys for Plaintiff *Richard B. Small*

Att'ys for Defendant

No. of Case *11564*

Petition Filed *July 28th* 1925
Execution *July 28th* 1925

*Judgment & costs
paid in full -
(see appearance docket T. # 11564)
RB Conkright - Clerk
RM*

G. H. Hargar
Plaintiff

vs

John T. Hamilton
Defendant

COMMON PLEAS

May

TERM, A. D. 1925

PROCEEDINGS

July 28th 1925
July 28th 1925

ff

laudant

EXECUTION DOCKET, UNION COUNTY

COMMON P.

McManus Group Co., Toledo, Ohio 42440

COST BILL

Dolls. Cts. Dolls. Cts.

Att'ys for Plaintiff Wilson & Rector -

Att'ys for Defendant

No. of Case 11496

Petition Filed April 16 1925-

The Bucheye State Building
and Loan Company

Nellie W. Tecto, et al

Sheriff

Return on Order of Sale

State of Ohio

Union County

I received this Order of Sale on the 2nd day of June 1925, at 10 o'clock A.M. and in obedience to its command I did, on the 2nd day of June 1925, summon Eber W. Dillon, W. H. Husted, and Glenn L. Cline three disinterested freeholders, residents of said County, who were by me duly sworn to impartially appraise the land and tenements therein described upon actual view; and afterward upon June 2nd 1925 said appraisers returned to me, under their hands, that they did upon actual view of the premises, estimate and appraise the real value in money of the same at Seven-Thousand-Eight-Hundred-fifty-four Dollars. A certified copy of said appraisal I forthwith deposited in the office of the Clerk of Common Pleas Court of said County. And on the 12th day of June 1925, I caused to be advertised in the Marietta Tribune (a newspaper printed and published and of general circulation in Union County) said lands and tenements to be sold at public sale, at the door of the Court House of said County, on the 11th day of July 1925, at 1 o'clock P.M. of said day. And having advertised the said lands and tenements for more than thirty days previous to the sale, to-wit: five consecutive weeks on the same day of the week in each week, and in pursuance of said notice, I did on the said 11th day of July 1925, at the time and place above mentioned proceed to offer said lands and tenements at public sale, at the door of said Court House, and there and there came The Bucheye State Building and Loan Company who bid for the same the sum of Five-Thousand-three-hundred-Dollars, and said sum being more than two-thirds of the appraised

value thereof, and as
highest and best-bidder
said lands and tenements

Aug 29th - 1925 - She
discharged from the
of The Bucheye Sta
#11496.

PROCEEDINGS

value thereof, and said The Buckeye State Building and Loan Company being the highest and best bidder therefor, I then and there publicly sold and struck off said lands and tenements to it for said sum of Five-thousand-three-hundred Dollars.

F. S. Hager
Sherriff -

Aug 29th - 1925 - The above described real estate is hereby released and discharged from the lien of the above execution by court order in case of The Buckeye State Building and Loan Co. vs Nellie H. Tuto et al - case # 11496.
A. J. Conkright
Clerk.

April 16 1925-

Order of Sale

Order of Sale on
at 10 o'clock
its command
1925, sum-
usted, and three
freeholders,
who were by
ally appraise
as described
ward upon
ers returned
that they did
nices, estimate
in money of
Eight-hundred
& copy of said
in the office
rt of said County.
I caused to be ad-
(a newspaper
iradation in
rents to be sold at
House of said
os, at 1 o'clock
advertised the said
irty days previous
each on the
week, and in
the said 11th day
abon mentioned
ments at public
se, and then
tate Building and
the same the sum
f-Dollars; and said
ids of the appraised

EXECUTION DOCKET, UNION COUNTY

COMMON P

McManus Troup Co., Toledo, Ohio 42140

COST BILL

Dolls. Cts. Dolls. Cts.

Judgment

214 88

All'ys for Plaintiff *Nate L Moffitt*

All'ys for Defendant

No. of Case 11570

Petition Filed Aug 5th 1925

Answer " " 5th 1925

Judgment Entry filed Aug 5th 25

Appraisers

W. L. Davis

2 00

J. L. Landis

2 00

Geo. L. Headington

2 00

P. H. Perry

2 00

Arthur Fletcher

2 00

M. L. Fox

2 00

D. H. Shearer

Frank Patrick
F. A. Patrick
Dora Patrick

Sheriff's Return of Appraisal

I do Certify, That on the day and year in said
inquisition mentioned, the above named appraisers
were disinterested freeholders and residents of
said County, and were duly sworn by me to
impartially to appraise said lands and tenements,
and that the foregoing is the return of their
appraisement in the premises. Dated July 14, 1928

Appraised Tract 1 - 530.00

" 2 - 200.00

" 3 - 1000.00

J. B. Lingrel, Sheriff
By M. E. C.

Sheriff's Office, Rece

H.M. and pursuant
by Attorney Nate L

Fees \$ 10.38
Apprs. 12.00
Printer 18.00.

We, the
State of Ohio, having
said County, in part
and chattels therein
\$125.00; 1 small mare 3 y
mare 9 yrs. old \$25.00;
\$100.00; 1 dark gray cow
1 light jersey cow by
colt \$10.00;
\$80.00; 1 grey mare c
issued from the Cou
Grewell, Plaintiff, A
view of said goods on
real value in money

State of Ohio, Union a
I hereby certify th
freeholders and res
me to appraise, the ap

PROCEEDINGS

Sheriff's Office, Union County, Ohio. June 9th, 1928.

Received this writ on the 9th day of July 1928 at 10 o'clock A.M. and pursuant to its command on the 9th day of July 1928, as directed by Attorney Nate L. Moffitt, I levied upon the following Real Estate,

Aug 5th 1925-
" 5th 1925-
Entry filed Aug 5th 25

I levied upon the following Real Estate belonging to Dora Patrick, bounded and described as follows:
Real Estate situated in the County of Union, and in the State of Ohio, and in the Village of Richwood, and bounded and described as follows: Beginning at the S.E. corner of an alley on the west side of Fulton Street and N.E. corner to a tract of 29.66 acres of land formerly owned by M.W. Hill in survey No. 6307; thence west with the south line of said alley 132 feet; thence S. 49 1/2 feet to a stone; thence east parallel with said alley 132 feet to the west line of Fulton Street; thence N. 49 1/2 feet to the place of beginning,

Fees \$ 10.38
Appr. 12.00
Printer 18.00.

Also, the following Real Estate in the name of Dora Patrick, situated in the Township of York, County of Union and State of Ohio, and bounded and described as follows:- Beginning at a stone S.E. near to a piece of land owned by T. R. Cahill; thence west with the north line of a piece of land conveyed by Sarah J. Orahood and Alex F. Orahood to Wm. J. Moffitt 220 feet to a stone N.W. corner to said land; thence S. 81' to a stone, S.W. corner to said land; thence easterly with the north line of Sarah J. Orahood and Alex F. Orahood's land 230 feet to a stone, thence N. 45 feet to the place of beginning,

and appear in said
med appraisers
residents of
n by me to
ds and tenements,
rn of their
dated July 14, 1928
Lingrel, Sheriff
M.E.C.

We, the
State of Ohio,
said County,
and chair
\$125.00; 1 son
mare 9 yrs. o
\$100.00; 1 dar
1 light jersey
colt \$10.00.
\$80.00; 1 gr
issued from
Gruwell, Pl
view of s
real value

Containing 48 poles, more or less.
Also, on the same day I levied upon the interest of Dora Patrick, Frank Patrick and E.A. Patrick in the following lands in the name of James Patrick, (deceased) Real Estate situated in the County of Union, in the State of Ohio, and in the Village of York Center, part of Survey No. 3234 and bounded and described as follows: Beginning at an iron pin in the center of the York Center and Newton gravel road and corner to a piece of land conveyed by Sarah J. Orahood and Alex F. Orahood to Wm. J. Moffitt, XXXX; thence north with the center of said gravel road 20 feet to an iron pin; thence North 70 1/2° W. 9 poles to a stone southeast corner to a lot owned by T.R. Cahill; thence southerly 45 feet to a stone S.E. corner to Lot conveyed by William J. Moffitt and wife to T.R. Cahill; thence easterly with said Orahood's north line to the place of beginning,
Containing 23 poles more or less.

Tract No. 1 belonging to Dora Patrick appraised at \$530.00

Tract No. 2 Appraised at \$20.00

Tract No. 3 in the name of James Patrick (deceased) appraised at \$1000.00

On the 9th day of August, 1928, I caused advertisement to be made in the Marysville Tribune, of the following Real Estate to be sold on the 8th day of September, 1928, at or about the hour of 1 o'clock P.M. And

State of Ohio,
I hereby certify the
freeholders and res
me to appraise the

a Motion being filed on the 17th day of August, 1928, by F. LeRoy Allen Attorney for Defendant, Dora Patrick, moving the Court to require the Sheriff to cause the separate interests of the defendants to be appraised separately, I return this writ this 5th day of October, 1928, not being able to make sale of the above described real estate, no money made.

By Mary E. Cline Deputy.
J. B. Lingrel.....Sheriff.
By Mary E. Cline.....Deputy.

goods
3 yrs. old
1 son
7 yrs. old
\$100.00
bay
gelding
the
728.
rel.

EXECUTION DOCKET, UNION COUNTY

COMMON PL

McManus Troup Co., Toledo, Ohio 42440

COST BILL

Dolls. Cts. Dolls. Cts.

Judgment

157 20

Att'ys for Plaintiff August H. Weber

Att'ys for Defendant

No. of Case 11571

Petition Filed Aug 7th 1925-
ans. " " 7th 1925-
Judgment Entry " 7" 1925-
Receipts filed " 7 1925-
Execution Issued Aug 7 1925-

Eliya C. Wolfer
Plaintiff

R. Lee Peun
Effic L. Peun

Sheriff's Return

Sheriff's Office Union County Ohio
Received this unit on the 7th day of August 1925 at
2 o'clock P.M. and pursuant to its command I
levied upon the chattels belonging to within named defendant,
R. Lee Peun as follows: - 2 brown mules, One Jersey
cow, 1 red cow, 1 red heifer, 1 black cow, 1 cow with horns,
1 hay baler, 1 wheat binder, 1 2-horse wagon, 1 wheat drill,
1 ensilage cutter, 1 tractor, 1 double disc, 1 hay loader,
1 corn plow, 1 hay rake; 15 acres of corn and 20 acres
wheat, appraised at \$958.00 by Ott Walker and
J. F. Cain, two disinterested and duly sworn
residents of Union County Ohio.

September 24th 1925, Received from the Plaintiff
Levin judgment and costs in full with
\$166.45 check to clerk for above amount.

(Fees \$6.00
Appraisals \$2.00)

J. S. Nagor
Sheriff

We, the undersigned
County, Ohio) Law
said County, imp.
described goods
2 brown mules
1 Jersey cow
1 red "
1 " heifer
1 black cow
1 cow with horns
1 hay baler
1 wheat binder
1 2-horse wagon
1 wheat drill
1 ensilage cut
1 tractor
1 double disc
1 hay loader
1 corn plow
1 hay rake
15 acres corn
20 " Oats

to be sold on a
mon Pleas of ea
Plaintiff again
after actual view
the same are of
eight Dollars,
1925-

State of Ohio - Union
I hereby
and J. F. Cain
duly summoned
and chattels, this 14

PROCEEDINGS

Sheriff Returns -
Appraisal of Goods & Chattels -

We, the undersigned disinterested freeholders & residents of Union County, Ohio, having been duly sworn by F. S. Hager, Sheriff of said County, impartially to appraise upon actual view the following described goods & chattels, to-wit:

- 2 brown mules appraised at \$50⁰⁰
 - 1 Jersey cow " " 40⁰⁰
 - 1 red " " 30⁰⁰
 - 1 " heifer " " 40⁰⁰
 - 1 black cow " " 30⁰⁰
 - 1 cow with horns " " 30⁰⁰
 - 1 hay bales " " 50⁰⁰
 - 1 Wheat binder 15⁰⁰
 - 1 2-horse wagon 20⁰⁰
 - 1 wheat drill 8⁰⁰
 - 1 ensilage cutter 25⁰⁰
 - 1 tractor 50⁰⁰
 - 1 double disc 55⁰⁰
 - 1 hay loader 5⁰⁰
 - 1 Corn plow 5⁰⁰
 - 1 hay rake 5⁰⁰
 - 15 acres corn 300⁰⁰
 - 20 " Oats 200⁰⁰
- \$ 958⁰⁰

to be sold on an execution issued from the Court of Common Pleas of said County, in the action of Elijah C Wolfe Plaintiff against R. Lee Perry et al - Defendants, do forthwith after actual view of said goods & chattels, make returns and say that the same are of the real value in money of Nine-hundred-fifty-eight Dollars.

Given under our hands & seals this 14th day of August
Ott Collier
J. F. Cain

State of Ohio - Union County:

I hereby certify that the within named appraisers Ott Collier and J. F. Cain are freeholders & residents of said County and were duly summoned & sworn by me to appraise the within described goods & chattels, this 14th day of August 1925 -

F. S. Hager Sheriff

Aug 7th 1925-
" 7th 1925-
Entry " 7th 1925-
" 7th 1925-
Issued Aug 7 1925-

Union County Ohio
August 1925 at
Command of
their named defendants,
mules, One Jersey
cow, 1 cow with horns,
Wagon, 1 Wheat drill,
disc, 1 hay loader,
1 corn and 20 acres
of Oats and
duly sworn
in the Plaintiff
in full to-wit
in amount.
F. S. Hager
Sheriff

EXECUTION DOCKET, UNION COUNTY

COMMON PL

McManus Troup Co., Toledo, Ohio 42440

COST BILL

Dolls. Cts. Dolls. Cts.

Judgment

33 43

All'ys for Plaintiff Richard C Prall

All'ys for Defendant

No. of Case 11573

Petition Filed Aug 12 19 25-

F. H. Harger
vs. Plaintiff
C. D. Haines and
Opal Haines
Defendants

We, F. S. Hager -
J. F. Ginn - three for
the property attached
and Opal Haines and

Real Estate situated
York, bounded and
Beginning at a
Road at the northeast
with the N. line of eas
poles to a stone in the
S. 8 1/2° 50' E. 122 poles
formerly owned by S. B.
containing 70 1/2 acres
and Margaret Richards
68 1/2 acres, from which
Beginning at a
State Road at the
thence with the N. line
stone, thence N. 70°
with two consecu
beginning leaving 65
ed tract to Laura
belonging to said
John Laird to Truman
Moore and Hazel A
page 247-

And we do here
\$ 900.00
Ginn and

PROCEEDINGS

Inventory - Schedule "A"

We, F. S. Hager - Sheriff of Union County and Geo. DeWitt, A. J. Harris and J. F. Cain - three freeholders of said County, do truly inventory and appraise the property attached under the foregoing order, as the property of C. D. Haines and Opal Haines and hereinafter described as follows: -

Real Estate situated in the State of Ohio, County of Union, Township of York, bounded and described as follows: -

Beginning at a stake in the center of the Marysville and Kenton State Road at the northeast corner of lands formerly owned by John Johnson; thence with the N. line of said lands, N. 83° 45' W. 122 poles to a stone; thence N. 7° E. 93 poles to a stone in the N. line of said Survey No. 3468; thence with said line S. 8 1/2° 50' E. 122 poles to a stake, two Beeches and an Elm, N. W. corner of lands formerly owned by S. Brees; thence S. 7° N. 93 poles to the place of the beginning containing 70 1/2 acres more or less, excepting two acres conveyed by Calvin and Margaret Richards to Ann M. Ware, described by metes and bounds leaving 68 1/2 acres from which is excepted 3 1/2 acres described as follows;

Beginning at a stone in the center of the Marysville and Kenton State Road at the N. E. corner of lands formerly owned by John Johnson; thence with the N. line of said land N. 83° 45' W. about 22 poles to a stone; thence N. 70° E - poles to a stone in the center of said road; thence with two consecutive lines following the center of said road to the beginning leaving 65 acres in the above tract and 3 1/2 acres last described tract to Laura McDutire with privileges and appurtenances thereto belonging to said 3 1/2 acres tract being conveyed by Sheriff's Deed from John Laird to Trumont Woodworth. See Vol. 11, page 325 and from Alfred Moore and Hazel A. Moore to C. D. Haines by deed, March 1, 1921, Vol. 121 page 247 -

(3 1/2 acres)

And we do hereby appraise the above described property at \$ 900 00

Given under our hands this 14th day of August 1925,
F. S. Hager - Sheriff -

George DeWitt }
A. J. Harris } Appraisers
J. F. Cain }

of 12 19 25 -

EXECUTION DOCKET, UNION COUNTY

COMMON PL

McManus Troup Co., Toledo, Ohio 42440

COST BILL

Dolls. Cts. Dolls. Cts.

Att'ys for Plaintiff C. A. Hoopes
Att'ys for Defendant Nate L. Meffitt
No. of Case 11579

Petition Filed 19

Transcript filed - aug 22-25
Bond " " 27-28
Execu original papers filed " 22-25

Justice's Fees

37 35-

PROCEEDINGS

19

filed - aug 22-25
" " 22-25
papers filed " 22-25

EXECUTION DOCKET, UNION COUNTY

COMMON P

McManus Troup Co., Toledo, Ohio 42440

COST BILL

Dolls. Cts. Dolls. Cts.

Judgment-
Clerk

252 75-
6 00

Att'ys for Plaintiff Owen and Owen

Att'ys for Defendant

No. of Case 115-80

Petition Filed August 24 1925-

Ross W. Cryder
as Plaintiff -
M. E. Carmean
Defendant

Sheriff's office

Received this
o'clock P.M. and
M. E. Carmean
\$6.00, Sheriff's fees
for \$258.75

PROCEEDINGS

Sheriff's Return

Sheriff's Office Union County Ohio - Aug 25 1925 -

Received this writ on the 24th day of Aug, 1925 at 1:30 o'clock P.M. and pursuant to its command, on Aug 25 1925 - M. E. Carmean paid by cash, Judgment \$252⁷⁵ - Clerk's costs \$6⁰⁰, Sheriff's fees \$6³¹ Total 265⁰⁶ - Check to Clerk of Courts for \$258⁷⁵ - Sheriff's fees retained -

F. J. Hager Sheriff -
G.L.B.

August 24 1925 -

EXECUTION DOCKET, UNION COUNTY

COMMON P

McManus-Troup Co., Toledo, Ohio 42440

COST BILL

Dolls. Cts. Dolls. Cts.

Foreclosure

Att'ys for Plaintiff C. A. Hoopes

Att'ys for Defendant

No. of Case 11581

Petition Filed Aug 24 1925

Virginia Joint Stock Land Bank of Charleston - Plaintiff

vs
Guy Arledge and Anna Arledge
and Ostrander Farmers Exchange Co

We, the undersigned
having been duly
appraise upon actual
trouslip of Davis, Co
Survey number 5492
in the S. W. corner of
in the N. line of S
to lands conveyed by
line of said lands
Bowden; thence S 81.
E. line N. 8 1/2° W. 109.68
N. line of said Survey
of Grassy Run Ditch
21° W. 54.40 poles; N.
and in the S. line
N. 35 poles; N. 7 1/2°
of Harry Blumer
and stone S. E. corner
with the said line
with the S. line of
S. 8 1/2° E. 1 pole to a
conveyed by W. H.
lands S. 7° E. 94.76
less and being the
Short his wife to
and recorded in B
Sold on an Order
in the action of E.
Guy Arledge, Ann
forthwith, after ac
are of the real value
Elwin under

State of Ohio
I hereby certify
and Anthony Pa
Summoned and
day of October 19

PROCEEDINGS

Land Appraisal

Aug 24 1925

Bank of Plaintiff

George Co

We, the undersigned disinterested freeholders and residents of Union County, and State of Ohio, having been duly summoned and sworn by A. S. Hager Sheriff of said County, impartially to appraise upon actual view, the following described lands and tenements, to-wit: Situate in the Township of Davis, County Union, State of Ohio, bounded and described as follows: - Being part of Survey numbered 5498 and 5505 in the U. S. Military District and Beginning at a stone and stake in the S. W. corner of lands conveyed by W. H. Woods to David and Lucretia Green April 1st 1886, and in the N. line of Survey No 5498; thence with said line S. 81 1/2° W. 111 poles to a stone N. W. corner to lands conveyed by Lemuel James to E. A. and W. G. Andrews October 1, 1881; thence with the N. line of said lands S. 8° E. 110.68 poles to the N. E. corner of lands conveyed by said James to Benjamin Bowden; thence S 81.25° W. 144.38 poles to the E. line of Joseph Steiner's land; thence with said Steiner's E. line N. 8 1/2° W. 109.68 poles to a stone, north east corner to said Steiner's land and in the N. line of said Survey No. 5498; thence with said line N. 82° E. 34 poles to a stake in the center of Grassy Run Ditch No 6; thence with the center of said ditch N. 30° W. 3 poles; thence N. 21° W. 54.40 poles; N. 11 1/2° W. 35 poles; N. 7 1/2° W. 12 poles to a stake in the center of said ditch and in the S. line of Henry Blumenschein's land; thence north 21° W. 54.40 poles; N. 11 1/2° W. 35 poles; N. 7 1/2° W. 12 poles to a stake in the center of said ditch and in the S. line of Henry Blumenschein's land; thence with said line N. 82° E. 42.60 poles to a stake and stone S. E. corner to said land in the N. line of Robert Mead's Survey No 5505 thence with the said line S. 8° E. 4.20 poles to a stone S. W. corner to John H. Stewart's land; thence with the S. line of said land, N. 81 1/2° E. 117 poles to a stone, Sugar and two bushes; thence S. 8 1/2° E. 1 pole to a stone; thence N. 81 1/2° E. 79 poles to a stone, N. W. corner to said lands conveyed by W. H. Woods to David and Lucretia Green; thence with the N. line of said lands S. 7° E. 94.76 poles to the place of beginning, containing 241.50 acres more or less and being the same premises which were conveyed by Cary Short and Barbara Short his wife to said Guy Abledge and Anna Abledge by deed dated Oct 11th 1918 and recorded in Book 120 page 11, of the Deed Records of Union County, Ohio, to be sold on an Order of Sale issued from the Court of Common Pleas of said County, in the action of The Virginia Joint Stock Land Bank of Charleston Plaintiff, against Guy Abledge, Anna Abledge and The Ostrander Farmers Exchange Defendants, do forthwith, after actual view of said premises, make return and say that the same are of the real value in money of Thirteen Thousand Two Hundred Eighty to 50/100 Dollars

Sworn under our hands and seals this 3rd day of Oct 1925
 Michel Murphy (Seal)
 Frank Speicher (Seal)
 Anthony Pfarr (Seal)

State of Ohio Union County.
 I hereby certify that the within named appraisers Michel Murphy Frank Speicher and Anthony Pfarr are freeholders and residents of said County, and were duly summoned and sworn by me to appraise, the within described premises, this 3rd day of October 1925
 A. S. Hager
 Sheriff

EXECUTION DOCKET, UNION COUNTY

COMMON P

McManis Troup Co., Toledo, Ohio 42440

COST BILL

Dolls. Cts. Dolls. Cts.

Judgment

101 50

Att'ys for Plaintiff R. L. Cameron

Att'ys for Defendant

No. of Case 11583

Petition Filed Aug 25th 1925

James Headington Plaintiff
W. A. Patrick & Ada Patrick Defendants

Rec. 21st 1925

Received of F. L. Hagen Sheriff the amount of judgment & interest in full.

Wm. Headington by R. L. Cameron, Atty.

Received this
o'clock, P.M. of full
distributive shares of
tract of land in
ted in the State of Oh
No. 5635,

south-west corner t
of the land of said
poles to the place
Containing 33 1/3 a

Fees \$25.00

Sheriff's Return

(Ohio) The State of Ohio Union County,

I received this Order of Sale on the 12th day of July 1926 at 2 O'clock P.M., and in obedience to its command I did on the 13th day of July 1926 summon J. F. Pain, N. L. Agnes and W. C. Madden three disinterested freeholders, residents of said County, who were by me duly sworn to impartially appraise the lands and tenements therein described, upon actual view; and afterward, 13th day July 1926 said appraisers returned to me, under their hands, that they did upon view of the premises estimate and appraise the real value in money of the same at \$866.00 dollars. A certified copy of said appraisal forthwith deposited in the office of the Clerk of Courts of Union of Common Pleas of said County, and on the 14th day of July 1926, I caused to be advertised

Received this writ on the
1925 I Levied upon the full
situated in the township of
numbered 3155 and 3680
road leading from Belle
land; thence with said
54 degrees west fifty two
half (18 1/2) links from a
thirty seven and one half
fifty three (53) degrees
north thirty eight deg
north 15 degrees east
fifty two (52) pole
(142) poles to a stone
back trees; thence
acres more or less.

This writ return
no money made.
(Fees \$325.00)

PROCEEDINGS

Sheriff's Office, Union County Ohio -
Aug 25th 1925 -

Aug 25th 1925 -

Received this writ on the 25th day of August 1925 at 1:30 o'clock, P.M. and pursuant to its command I levied upon the undivided distributive shares of W.A. Patrick and Ada Patrick in the following described tract of land in the name of George W. Patrick and Indiana Patrick, situated in the State of Ohio, County of Union, Township of Taylor and a part of Survey No. 5635,

Plaintiff
da Patrick,
Defendants

Beginning at a stone north-west corner to David Middleton's land in the north line of the 500 acre tract of land set off to John A. Bryan by the Common Pleas Court of Union County, Ohio, July, 27th, 1839; thence with said line N. 80 $\frac{1}{2}$ ° W. 37.32 poles to a stone north-east corner to a 30 acre tract of land willed by Thomas Patrick to Herman Patrick; thence with the east line of said lot S. 10 $\frac{1}{2}$ ° W. 140.92 poles to a stone southeast corner to said 30 acre lot, in the south line of said John A. Bryan's land; thence with said line S. 80° E. 37.82 poles to a stone south-west corner to John Hildebrand's land; thence with the west line of the land of said John Hildebrand and David Middleton N. 10 $\frac{1}{2}$ ° E. 141.10 poles to the place of beginning.
Containing 33 1/3 acres, more or less.

21st 1925 -
in Sheriff's Office
not used

ington by
Fitzg.

Fees \$2⁵⁰

F. S. Hager
Sheriff -

Sheriff's Return

Sheriff's Office Logan County, Ohio Aug 26th 1925

Received this writ on the 26th day of August 1925 at 9 o'clock A.M. and pursuant to its command on the 26th day of Aug 1925 I levied upon the following real estate which is bounded and described as follows, to-wit, belonging to Indiana Patrick, situated in the Township of Lane, in the County of Logan and State of Ohio, first tract being in Virginia Military Survey numbered 3155 and 3680 on the Waters of Darby and bounded and described as follows: Beginning at a stone in the State road leading from Bellefontaine to Columbus and in the line of John Foster's land corner to James Marguis land; thence with said road south 42 degrees east ninety (90) poles to a stone corner to Satrick line south 54 degrees west fifty two and three fourth (52 $\frac{3}{4}$) poles to a stone north eighty four (84) west eighteen and one half (18 $\frac{1}{2}$) links from a hickory twelve inches in diameter in the survey line; thence with it south thirty seven and one half (37 $\frac{1}{2}$) east forty eight (48) poles to a stone witnessed by sugar tree, south fifty three (53) degrees east one hundred and ninety eight and one half (198 $\frac{1}{2}$) poles to a stone; thence north thirty eight degrees west seventeen (17) poles to a stone in the County road; thence with it north 15 degrees east fifty four (54) poles to a stone; thence with it again north 18 degrees west fifty two (52) poles to a stone; thence north 52 $\frac{1}{2}$ degrees east one hundred and forty two (142) poles to a stone; thence north 38 degrees 37 $\frac{1}{2}$ poles to a stone witnessed by sugar and beach trees; thence north 54 degrees east 46 poles to the beginning, containing 130.25 acres more or less.

U.S. and in obedience
N.L. Agnes and
to writ by me duly
upon actual view
lands that they did
the same at \$866.00 dollars
K of Courts of Union
to be advertised

This writ returned this 24th day of October, 1925 for want of time not satisfied
no money made.

(Fees \$3²⁵/₁₀₀)

Charles F. Woolley Sheriff
Logan County, Ohio

EXECUTION DOCKET, UNION COUNTY

COMMON P

McManus Troup Co., Toledo, Ohio 42440

COST BILL

Dolls. Cts. Dolls. Cts.

Att'ys for Plaintiff *John W. Dailey*

Att'ys for Defendant

No. of Case *11586*

Petition Filed *Aug 29th* 1925-

Graham + Graham
vs *Plaintiff-*
Jimmie Alexander
Defendant-

Received this
it command on
tels upon which
the name of James
in the Village of
Being Lot No 39
Said Village of
Record Plot of
conveyed by
deed dated March
Deeds of Union
(1915 12 11)

PROCEEDINGS

Sheriff's Return

Aug 29th 1925-

Plaintiff-
defendant-

Sheriff's Office Union County, Ohio Oct 2nd 1925

Received this writ on the 1st day of October 1925 at 1 O'clock P.M. and pursuant to its command on Oct 1st 1925, after due and diligent search finding no goods and chattels upon which to levy I made a Court House levy upon the following real estate in the name of Jennie Alexander, situate in the County of Union, State of Ohio and in the Village of Mansville and bounded and described as follows:

Being Lot No 397 according to the present numbering of Robinson's Addition to said Village of Mansville,

For a more definite description reference is hereby made to the Record Plat of Robinson's Addition to said village, and being the same premises conveyed by Frank Collier, Sheriff of Union County, Ohio, to E. J. Morris, under deed dated March 21st 1921, and recorded in Volume 7th Page 38th, Record of Deeds of Union County, Ohio.

(Filed 12th 1925)

H. S. Hager
Sheriff

EXECUTION DOCKET, UNION COUNTY

COMMON P

McManus Troup Co., Toledo, Ohio 42440

COST BILL

Dolls. Cts. Dolls. Cts.

Judgment	\$2254.45		
Clerk's Fees	500		
Sheriff	100		

Att'ys for Plaintiff *Richard A. Thrall*

Att'ys for Defendant

No. of Case *11589*

Petition Filed *Aug 31st* 1929

A. M. Fayler
Plaintiff

vs

E. E. Tennant and
L. W. Dargatzis
Defendants

COMMON PLEAS

TERM, A. D. 19__

PROCEEDINGS

u

Aug 31st 1929

EXECUTION DOCKET, UNION COUNTY

COMMON P

McManus Troup Co., Toledo, Ohio 42140

COST BILL

Dolla. Cts. Dolls. Cts.

Att'ys for Plaintiff *C. A. Hoopes*

Att'ys for Defendant

No. of Case *11593*

Petition Filed *Sept 3 1925*

Judgment

271 77

*The Bank of Marysville Ohio.
Plaintiff*

A. L. Holycross ^{vs} F. R. Holycross

*Received this writ return
This writ return
A. L. Holycross
Distributed as per
retained \$2.35*

PROCEEDINGS

Sheriff's Return

Sheriff's Office, Logan County, Ohio

Received this writ on the 5th day of September 1925 at 9 o'clock A.M.

This writ returned this 14th day of September 1925 fully satisfied, received from A.S. Holycross judgment, and costs in full in the sum of \$280.¹²/₁₀₀ Distributed as follows Clerk of Courts, Union County \$277.⁷⁹/₁₀₀ Sheriff fees retained \$2.³⁵/₁₀₀

Charles F. Woolley
Sheriff

B.H. Cole
Deputy

Sept 3 1925-

Wills Ohio.
Plaintiff
R. Holycross

EXECUTION DOCKET, UNION COUNTY

COMMON P

McManus Troup Co., Toledo, Ohio 42140

COST BILL

Dolls. Cts. Dolls. Cts.

Att'ys for Plaintiff

S. LeRoy Allen

Att'ys for Defendant

No. of Case 11591

Petition Filed

Sept 3rd

19 25

Judgment

\$483.51

The Farmer Deposit Bank

Plaintiff

vs

H. E. Debolt and F. J. Debolt

Defendant

Received this writ
pursuant to its
H. E. Debolt One O
I lived upon one
of corn appraised
vestised the above
circulation in sa
Sale on Monday Se
Check for \$10
Sheriff's fees \$1
Appraisers

Received this writ
to its command
which to levy I m
of F. J. DeBolt, et al
and described as
Berch, S. E., Cor
N. 95.80 poles to
said line N. 90 W
of said Survey;
Containing 27.50
Also the followin
Surveys bound
corner of said
late Edward Ma
road; thence N.
line of said Sur
42 acres and 2
acre of land he
further excepti
west of the pr
The whole amount
Sheriff's fees \$3.00

PROCEEDINGS

Sheriff's Return

Sheriff's Office Union County Ohio

Received this writ on the third day of September 1925 at 10:30 O'clock A.M. and pursuant to its command I looked upon the following chattels belonging to H.E. Debolt One Overland car, Model 75-- appraised at \$50.00, and the same day I looked upon one Chevrolet Touring Model 1921 appraised at \$50.00 and ten acres of corn appraised at \$10.00 per acre. And on Sept 16th 1925, I duly advertised the above chattels in the Richwood Gazette, a newspaper of general circulation in said County, and after ten days same were sold at public sale on Monday Sept 28th 1925, Proceeds of sale amounting to \$107.58.

Check for \$107.58 herewith returned to Clerk of Court, along with this writ
Sheriff's Fees \$15.47 Printers Fee \$6.15
Appraisers " 2.00 Auctioneer " 5.00

J.S. Hager
Sheriff

Sheriff's Return

Sheriff's Office Union County Ohio

Sept 30th 1925.

Received this writ on the 30th day of September 1925 at 1:30 O'clock P.M., and pursuant to its command after due and diligent search, finding no goods and chattels upon which to levy I made a County Court Levy upon the following real estate in the name of F. J. DeBolt, ^{Ellen DeBolt, situated in county of Franklin, State of Ohio.} Township of Jackson, and surveys Nos. 9919 and 12188 and bounded and described as follows:- Beginning at a stone in place of two lines and a Beech, S.E. corner to Survey 12188, thence to the S. line of said Survey, N 81° W. 95.80 poles to a stake in the N. line of John M. Bliss's land; thence with said line N. 9° W. 45.80 poles to a stone; thence 81° E. 96.80 poles to the E. line of said Survey; thence with said line S. 7° 30' E. 48.80 poles to the beginning containing 27.50 acres more or less.

Also the following tract situated in the same County, State Township and Surveys bounded and described as follows:- Beginning in the original N.W. corner of said Survey 9919; thence S. 80° 5' W. 94.40 poles to a stake in the late Edward Mailey's land; thence S. 9° 45' E. 73.50 poles to the center of a road; thence N. 77° 15' E. with said road 94.80 poles to a stake in the east line of said Survey; thence N. 9° 45' W. 69.40 poles to the beginning containing 42 acres and 24 poles of land excepting from the above tract one-half acre of land heretofore conveyed to the Rush Creek Christian Church and further excepting a tract of two and one-half acres lying immediately west of the premises above described and extending west to the County ditch. The whole amount of land herein conveyed being about seventy two acres.

Sheriff's Fees \$3.00

J.S. Hager
Sheriff

Sept 30th 1925

Bank
Plaintiff

Defendant

EXECUTION DOCKET, UNION COUNTY

COMMON P

McManus-Troup Co., Toledo, Ohio 42440

COST BILL

Dolls. Cts. Dolls. Cts.

Att'ys for Plaintiff *Wils L Myers*

Att'ys for Defendant

No. of Case *11521*

Petition Filed *May 16* 1925-

Judgment

4198 78

*The Union Banking Co,
Plaintiff
Benjamin Potts, et al*

Sheriff's Return

*Sheriff's Office Union County, Ohio
Jan 29th 1926*

*Received this writ on the 16th day of Dec 1925 at
9 O'clock A.M. and pursuant to its command finding
nothing further upon which to levy - In return this
writ, no money made.
(Sheriff's fee 75^{cts})*

*F.S. Hager
Sheriff*

*We, the undersigned
and State of Ohio, the
said County, in part
goods and chattels, to
One automobile
appraised at \$500 -
Ten acres of corn at
from the Court of
Deposit Bank, Plaintiff
forthwith after actual
the same are of the
Giv*

*State of Ohio, Union
I hereby
summons, W.M. Snyder
County, and was to
described goods and*

*We, the undersigned
having been duly
to appraise upon
Elaga = above
Execution issued
The Union Bank
after actual view
real value, in mon
Given under*

*State of Ohio
Anthony Parr and
duly summoned
this 7th day of*

*Received this writ
by notifying the within
in said. This writ
Sheriff's fee \$4.³⁰
Appraisers " 2.⁰⁰*

PROCEEDINGS

May 16" 1925-

Plaintiff

Appraisal -

We, the undersigned disinterested freeholders, and residents of Union County, and State of Ohio, having been duly summoned and sworn by F. S. Hager, Sheriff of said County, impartially to appraise upon actual view, the following described goods and chattels, to-wit;

One Automobile belonging to H. E. Debolt - model 75 - Overland car appraised at \$50.00 - one Chevrolet 1921 Touring car - appraised at \$50.00 - 5 acres of corn at \$10.00 per acre - \$100.00 - to be sold on an Execution from the Court of Common Pleas of said County in the action of The Farmers Deposit Bank, Plaintiff, against H. E. Debolt and J. J. Debolt, Defendants, do forthwith after actual view of said goods and chattels make return and say that the same are of the real value in money of Two Hundred Dollars (\$200.00). Given under our hands and seals this 3rd day of Sept. 1925.

Ray Summers
H. M. Snyder
J. F. Cain

State of Ohio, Union County -

I hereby certify that the within named appraisers, Ray Summers, H. M. Snyder and J. F. Cain are freeholders and residents of said County, and were duly summoned and sworn by me to appraise the within described goods and chattels this 3rd day of September 1925 -

F. S. Hager Sheriff

Union County, Ohio
Jan 29th 1926
Court of Dec 1925 at
The Court and Judge
F. S. Hager
Sheriff

Appraisal

We, the undersigned disinterested freeholders and residents of Union County, and State of Ohio, having been duly summoned and sworn by F. S. Hager Sheriff of said County, impartially to appraise upon actual view, the following described goods and chattels, to-wit;

Gravel - about 12 ft in depth - \$30.00. One Chevrolet Coupe - \$50.00 to be sold on an Execution issued from the Court of Common Pleas of said County, in the action of The Union Banking Co Plaintiffs against Benjamin Potts Defendants, do forthwith, after actual view of said goods and chattels, make return and say that the same are of the real value in money of Eighty Dollars.

Given under our hands and seals this 7th day of December 1925

Anthony Parr
F. N. Harger

State of Ohio Union County. I hereby certify that the within named appraisers Anthony Parr and F. N. Harger are freeholders and residents of said County, and were duly summoned and sworn by me to appraise, the within described goods and chattels, this 7th day of December 1925

F. S. Hager
Sheriff

Sheriff's Return

The State of Ohio Union County,

Received this writ Dec 2nd 1925 at 2 O'clock P.M., and pursuant to its command, I served the same by notifying the within named defendant and by levying on 1 Chevrolet Coupe \$50.00 and about 12 feet of gravel in silo. This writ returned, no money made. Feby 2nd 1926

Sheriff's fee \$4.30
Appraisers " 2.00

F. S. Hager
Sheriff

EXECUTION DOCKET, UNION COUNTY

COMMON P

McManus Troup Co., Toledo, Ohio 42440

COST BILL

Dolls. Cts. Dolls. Cts.

Att'ys for Plaintiff

C. A. Hoopes

Att'ys for Defendant

No. of Case 11544

Petition Filed

July 2 1925

James H Roberts
Plaintiff

vs
Belle Sherburne et al
Defendants

Sheriff's Return

The State of Ohio Union County.

I received this Order of Sale on the 4th day of Sept 1925 at 8 O'clock A.M. and in obedience to its command I did, on the 4th day of September 1925 summon C. C. Jarvis, Geo Schlegel Jr and Eben H. Nelson three disinterested freeholders, residents of said County, who were by me duly sworn to impartially appraise the land and tenements therein described upon actual view; and afterward on the 4th day of September 1925 said appraisers returned to me, under their hands, that they did upon actual view of the premises, estimate and appraise the real value in money of the same at Three Hundred Dollars. A certified copy of said appraisal I forthwith deposited in the office of the Clerk of the Courts of Common Pleas of said County. And on the fourth day of September 1925 I caused to be advertised in Union County Journal (a newspaper printed and published and of general circulation in Union County) said lands and tenements to be sold at public sale, at the door of the Court House of said County, on the 3rd day of October 1925 at 10 O'clock (Eastern Standard) P.M. of said day, and having advertised the said lands and tenements for more than thirty days previous to the day of sale, to-wit: five consecutive weeks, on the same day of the week in each week, and in pursuance of said notice, I did on said 3rd day of Oct 1925 at the time and place above mentioned, proceed to offer said lands and tenements at public sale, at the door of said Court House, and there and then came Nathaniel J. Swearingen who bid for the same the sum of Two Hundred and Forty Seven ⁵⁰/₁₀₀ Dollars; and said sum being more than two thirds of the appraised value thereof, and ^{said} Nathaniel J. Swearingen being the highest and best bidder thereof, I then and there publicly sold and struck off said lands and tenements to him for said sum of \$247.⁵⁰/₁₀₀ Dollars

{ Sheriff Fee \$ 4.⁴⁶/₁₀₀ }
{ Appraiser Fee \$ 6.⁰⁰/₁₀₀ }

A. S. Hagen
Sheriff

Re the under
and State of Ohio, have
of said County, imparte
and tenements, to-wit:
Real Estate
Marysville, bounded
Beginning at a stake
lot sold this day to J
114 3/4 feet to a stake
with two consecutive
115 feet to a stake in
S. 4° 15' E. 50 feet to
to be sold on an Ord
County in the ar
Belle Sherburne et al
of said premises m
in money of The
of Given

State of Ohio, Union
County, I here
C. C. Jarvis, Geo. S.
residents of said
were to appraise
1925,

PROCEEDINGS

Appraisal List

We the undersigned disinterested freeholders and residents of Union County and State of Ohio, having been duly summoned and sworn by F. S. Hager - Sheriff of said County, impartially to appraise upon actual view, the following described lands and tenements, to-wit;

Real Estate situated in the State of Ohio, County of Union and Village of Marysville, bounded and described as follows: Being part of Oct Lot No 52. Beginning at a stake in the west line of Chestnut Street and in the N.W. corner of lot sold this day to John Hodge; thence with the north line of said lot, N. 88° W. 114 3/4 feet to a stake in the East line of Ralph C and John M. Lutz' lot; thence with two consecutive lines of said lot N. 4° 15' W. 42 feet to a stake, thence N. 88° E. 115 feet to a stake in the west line of said street, thence with said line S. 4° 15' E. 50 feet to the beginning - Containing 12/100 of an acre more or less,

to be sold on an Order of Sale issued from the Common Pleas Court of said County in the action of James H. Roberts Plaintiff against Belle Sherburne et al - Defendants. do forthwith after actual view of said premises make return and say that the same are of the real value in money of Three-Hundred Dollars,

Given under our hands and seals this 4th day of Sept. 1925.
C. C. Jarvis
Geo Schlegel Jr.
Eber W. Dillon

State of Ohio, Union County,
I hereby certify that the within named appraisers C. C. Jarvis, Geo. Schlegel Jr. and Eber W. Dillon are freeholders and residents of said County, and were duly summoned and sworn by me to appraise the within described premises this 4th day of September 1925,

F. S. Hager
Sheriff.

Sept 2 1925

Plaintiff

Defendants

County.

8 O'clock A.M. September 1925

disinterested freeholders

impartially appraise

afterward, on the

in hands, that

the real value in

of said appraised

in Case of said

to be advertised

of general circulation

public sale, at the

in 1925 at 10 O'clock

the said lands

day of sale, to-wit:

work, and in

25 at the time

and tenements

and there came

and Hundred and

thirds of the

the highest and

back of said

bars

F. S. Hager

Sheriff

EXECUTION DOCKET, UNION COUNTY

COMMON PL

McManus Troup Co., Toledo, Ohio 42440

COST BILL

Dolls. Cts. Dolls. Cts.

Judgment	#101	00		
Dut	52	52		
Clerk's Costs	6	00		
Shuff's	6	70		
C. E. Fox - appraiser	1	00		
F. H. Hargis "	1	00		
	#116	22		

Att'ys for Plaintiff R. L. Cameron

Att'ys for Defendant

No. of Case 11597

Petition Filed Sept 15 1925-

Answer " " 15 1925-

Judgment Entry filed Sept 15 1925-

Process filed " 15 1925-

Execution issued -

John H. Clark
v Plaintiff -

vs

E. Burkpile & Kathryn Warner -

Received above in full
Oct 9th 1925 -
A. B. Couchright
Clark

He, the undersigned
of Ohio, having been
impartially to appraise
One Black gelding
One Bay gelding
One Bay Mare
Fifteen acres of co
One Black Holst
One Brown cow
One Red cow
One Past Jersey
One Spotted sow
One half intestine
Four Sheep
Two tons of
Five bushel of
Thirty bushels
Eighty Chickens
One Sow and

to be sold on
County, in the a
Defendants, do f
and say that his

I hereby certify
are freeholders a
sworn by me to
day of September

Oct 9-1925 - Re
Sixteen and 2/100 Do
that amount in

PROCEEDINGS

Sherriff's Return
Appraisal of Goods and Chattles

We, the undersigned disinterested freeholders and residents of Linn County, and State of Ohio, having been duly summoned and sworn by F. S. Hager Sheriff of said County, impartially to appraise upon actual view, the following described goods and chattles, to-wit:

One Black gelding - 5 years old	2500
One Bay gelding - 15 years old	4000
One Bay Mare - 14 years old	4000
Fifteen acres of corn - 325 shocks @ .50¢ per shock	16500
One Black Holstein cow	5000
One Bonidle cow 4 years old	4000
One Red cow - 5 years old	4000
One Past Jersey cow 4 years old	3000
One Spotted sow and pigs	4000
One half interest in male hog	1000
Two Sheep	2500
Two tons of hay	10000
Five bushel of clover seed @ \$10.00 per Bu	5000
Thirty bushels potatoes @ 100¢ per Bu	3000
Eighty Chickens @ pr Lead	5000
One Sow and Pigs	5000
	<u>78500</u>

Total \$785.00

to be sold on an Execution issued from the Court of Common Pleas of said County, in the action of John H. Clark Plaintiff against E. Burkepile et al Defendants, do forthwith, after actual view of said goods and chattles make return and say that the same are of the real value in money of \$785.00 Dollars

Given under our hands and seals this 17th day of Sept 1925

C. E. Fox (Seal)

F. S. Hager (Seal)

State of Ohio, Linn County

I hereby certify that the within named appraisers C. E. Fox and F. S. Hager are freeholders and residents of said County, and were duly summoned and sworn by me to appraise, the within described goods and chattles, this 17th day of September 1925

F. S. Hager
Sheriff

Oct 9-1925 - Received this day of E. Burkepile, One-hundred and Sixteen and ²/₁₀₀ Dollars, Judgment, Int, & costs in full. a check for that amount in full, I return along with this writ.

F. S. Hager - Sheriff -
J.R.B.

EXECUTION DOCKET, UNION COUNTY

COMMON PL

McManus Troup Co., Toledo, Ohio 42140

COST BILL

Dolls. Cts. Dolls. Cts.

Judgment

763.66

Att'ys for Plaintiff Milo L Myers

Att'ys for Defendant

No. of Case 11602

Petition Filed Sept. 21st 1925-

unsworn filed " 21st 1925-

Judgment Entry filed Sep. 21-1925-

Receipts filed " 21 1925-

Execution issued " 21st 1925-

Mathias Fladt-
Plaintiff

vs

Warren B. Crothers
Defendant

COMMON PLEAS

Sept.

TERM, A. D. 1925

PROCEEDINGS

pt. 21st 1925-
 " 21st 1925-
 filed Sep. 21-1925-
 " 21 1925-
 ced " 21st 1925-

EXECUTION DOCKET, UNION COUNTY

COMMON PL

McManus Troup Co., Toledo, Ohio 42140

COST BILL

Dolls. Cts. Dolls. Cts.

Judgment

4107 63

Att'ys for Plaintiff *J. W. Jacoby*
 Att'ys for Defendant
 No. of Case 11606

Petition Filed Sept. 23rd 1925 -
 Ans. " " 23 1925 -
 Judgment-Entry " 23 1925 -
 Process filed " 23 1925 -
 Execution " 23 1925 -

Anna B. Harris
 Plaintiff
 vs
 Lela D. Hoet and E. E. Hoet.

Received this writ
 to its command
 Court House by
 disenter as follows:-
 in the township of
 follows:- Beginning at
 Absalom Carr and
 dead seized; thence
 N. 80° E. 145 poles to
 and 150 poles,
 of Ohio, and in the town
 and described as for
 Pike in the original
 formerly owned by
 Original line and
 E. 77.22 poles to a stake
 thence easterly and
 with hedge fence; the
 formerly owned by
 with the north line
 of the Hamilton Pike

Price \$3.00

PROCEEDINGS

Sheriff's Return

Sheriff's Office Union County Ohio Sept 23-1925

Lt. 23rd 1925-
 " 23 1925-
 " 23 1925-
 " 23 1925-
 " 23 1925-

Received this writ on 23rd day of September 1925 at 2:10 O'clock P.M. and pursuant to its command finding no goods and chattel upon which to levy I made a Court House levy upon the following real estate, in the name Lela D. Holt, bounded and described as follows: - Situated in the County of Union, in the State of Ohio and in the township of Jackson, and in Survey No. 9898 and bounded and described as follows: - Beginning at a stake southeast corner to a tract of land formerly owned by Abraham Carr and northeast corner of the 100 acre tract of land of which James Chambers died seized; thence S. 80° W. 145 poles to a stake; thence S. 11° E. 22 poles to a stake; thence N. 80° E. 145 poles to a stake; thence N. 11° W. 22 poles to the beginning containing 19 acres and 150 poles. Also another tract: - Situated in the County of Union, in the State of Ohio, and in the township of Jackson and Virginia Military Survey No. 9899 and bounded and described as follows: Beginning at a vision pin in the center of Hamilton Pike in the original line of said survey and being the northwest corner of land formerly owned by Lemoute Eckert; thence north 10° W. 186.88 poles to a stake in the same original line and being corner of Geo. W. Cowgill's land; thence with said Cowgill line N. 78° E. 77.22 poles to a stake in said line; thence north 10° 10' East 32.12 poles to a County Road; thence easterly and in the center of said road two and one half poles to a stake corner with hedge fence; thence southerly with hedge fence 75.06 poles to the north line of land formerly owned by Lemoute Eckert aforesaid, now owned by Ray C. Hedge; thence with the north line of said Hedge's land 77.36 poles to the place of beginning, the center of the Hamilton Pike, containing 51 3/4 acres more or less of land.

Mrs. J. S. Hager

J. S. Hager Sheriff

EXECUTION DOCKET, UNION COUNTY

COMMON PL

McManus Troup Co., Toledo, Ohio 42440

COST BILL

Dolls. Cts. Dolls. Cts.

Foralorue

Att'ys for Plaintiff

J. N. Jacoby

Att'ys for Defendant

No. of Case 11582

Petition Filed Aug 24th 1925

The Citizens' Building
and Loan Company
Plaintiff

vs

L. C. Hogan and Anna Hogan
Defendants

We, the undersigned
State of Ohio, having been
County, impartially to
and statements, the
situation in the Town
of Survey No. 4405th
Beginning at a stone
of the said Survey, then
at the S.W. corner of a section
of the said division N.
thence with the line
N. line of the said Survey
place of the beginning,
to be sold on an order
in the action of The Citizens'
and Anna Hogan, Defendants
make return and say that
Hundred and Seventy
Dollars under a

PROCEEDINGS

Land Appraisal - Return -

We, the undersigned disinterested freeholders and residents of Lennox County, and State of Ohio, having been duly summoned and sworn by J. S. Hager, Sheriff of said County, impartially to appraise upon actual view the following described lands and tenements, to wit;

Situate in the Township of Taylor, County of Lennox and State of Ohio, being part of Survey No. 4405 and bounded and described as follows: -

Beginning at a stone in the center of the Moore and Barbour road and in the east line of the said Survey; thence with the center of said road south 86° N. 67.26 poles to a stone at the S.W. corner of a sub-division of the Clay Kezeta land; thence with the east line of the said division N. 4° N. 106.30 poles to a stone in the S. line of N. J. Ginn's land; thence with the ~~west~~ S. line of said land N. 85° E. 67.25 poles to a stone in the N. line of the said Survey; thence with the said Surveyline S. 4° E. 105.44 poles to the place of the beginning. Containing 44 1/4 acres more or less.

to be sold on an Order of sale issued from the Court of Common Pleas of said County in the action of The Citizens Building and Loan Co., plaintiffs, against L. C. Hogan and Anna Hogan, Defendants, do forthwith after actual view of said premises make return and say that the same are of real value in money of Seventeen Hundred and Seventy Dollars.

Given under our hands and seals this 30th day of Sept, 1925 -

Guy Hamilton -
S. A. Hamilton,
M. C. Bouvette.

24th 1925

Hogan
into

EXECUTION DOCKET, UNION COUNTY

COMMON PL

McManus Troup Co., Toledo, Ohio 4240

COST BILL

Dolls. Cts. Dolls. Cts.

Judgment
Set at 8% from Oct 5 - 1925

133 42

Att'ys for Plaintiff F. Le Roy Allen

Att'ys for Defendant

No. of Case 11615

Petition Filed Oct 6" 1925

Answer " 6" 1925

Judgment Entry Oct 7, 1925

Receipts filed " 1925

Execution issued " 7 1925

First National Bank, Richwood O.
Plaintiff -

E. R. Plummer
Defendant.

Sheriff's Return

Sheriff's Office Union County Ohio.

Received this writ on the 3rd day of November 1925 at 9 O'clock A.M.; and pursuant to its Command on Nov 3rd 1925 I levied upon the following described real estate in the name of E. R. Plummer. Situated in the County of Union and village of Magnetic Springs and State of Ohio, bounded and described as follows. Being lots Nos 179 and 180 in the Davis addition to Magnetic Springs Ohio:- For a more definite description of said lots, reference is herein made to the plat of said addition recorded in the Recorder's Office at Mansfield Ohio.

By the oath of B.A.M. Kitnick Mr - Davis and Glen L. Cline three disinterested free-holders, I found the just valuation to be One Hundred Dollars. On Nov 5th 1925 I caused to be advertised in the Richwood Gazette a newspaper of general circulation the above described lands and on Dec 5th 1925 will offer same for sale at the north door of the Court House in Mansfield Ohio. On Dec 5th 1925 same was offered for sale and there then came G. M. Hapgood who bid for the same the sum of \$76.00 which sum was more than 2/3 of the appraisement and there being no other bidders I then and there struck off and sold the same to G. M. Hapgood for the purchase price of \$76.00

Sheriff's Fee \$ 6.00
Appraisers " 6.00
Printers " 9.00
Auctioneer " 1.00

G. M. Hapgood
Sheriff

W. the undersigned
State of Ohio, having a
of said County impa
goods and chattels - to
2 Pool Table
seats

To be sold on an
County, in the a
against E. R. Pl
goods and chattels ma
in money of Sixty
Given

Received this writ on
I levied upon the following
and seals at 5% and on
to be sold Oct 24th 1925, a
levy being insufficient
real estate, Recorded in
described as follows; I
Being lot number 179
For a more definite de
Addition recorded in the
at Magnetic Springs, and
for storage was present
purchased part of ab
credited to him on stor
along with check for \$
Sheriff's Fee \$ 7.62
Appraisers " 2.00
Printers " 3.40
Auctioneer " 5.00

W. the undersigned dis
summoned and sworn by P. S.
lands and tenements, to wit
and described a follow
Ohio For a more de
of said addition re
from the Court of Common Ple
Plummer defendant, do follow
\$100.00 Given under our
named appraisers B.A.M. Kitnick, G.
by me to appraise, the within o

PROCEEDINGS

Appraisal

We, the undersigned disinterested freeholders and residents of Union County, Ohio, State of Ohio, having been duly summoned and sworn by F. S. Hager, Sheriff of said County impartially to appraise upon actual view, the following described goods and chattels, - to-wit: -

2 Pool Tables @ \$30⁰⁰ each ----- \$60⁰⁰
seats 5⁰⁰
Total appraisement \$ 65⁰⁰

To be sold on an Execution issued from the Court of Common Pleas of said County, in the action of The First National Bank of Richwood, Ohio, Plaintiff against E. R. Plummer, Defendant, do forthwith after actual view of said goods and chattels make return and say that the same are of the real value in money of Sixty-five Dollars.

Given under our hands and seals this 8th day of October, 1925 -
F. H. Hager
B. A. McKittrick

Sheriff's Return

Sheriff's Office Union County, Ohio Oct 1925

Received this writ on the 7th day of Oct 1925 at 10 O'clock A.M. and pursuant to its command I looked upon the following chattel belonging to E. R. Plummer to-wit: - 2 Pool tables appraised at \$60⁰⁰ and seats at \$5⁰⁰, and on October 15th caused to be advertised in the Richwood Gazette, the above chattel to be sold Oct 24th 1925, at Magnetic Springs, Ohio. On the same day by order of Plaintiff's attorney, the above levy being insufficient to cover the within judgment, I made a Court house levy on the following real estate, Recorded in Vol. 110117 Page 343 Deed Records in Recorder's Office, Bounded and described as follows; Situated in the County of Union, State of Ohio Village of Magnetic Springs, Being lot number 179 and 180 in the David Addition to Magnetic Springs, Ohio. For a more definite description of said lot reference is hereby made to the plat of said Addition recorded in the Recorder's Office at Mansville Ohio. On Oct 24th 1925 I offered for sale at Magnetic Springs, and sold the above chattel for the sum of \$55⁷⁵. On the same day a bill for storage was presented by J. H. Ballard amounting to \$25⁰⁰. Mr. J. H. Ballard on same day purchased part of above chattels amounting to \$5⁷⁵, which amount I thereupon credited to him on storage bill along with check for \$ 50⁰⁰.

This writ returned this 2nd day of November 1925
F. S. Hager
Sheriff.

Sheriff's Fee \$ 7.62
Appraiser " 2.00
Printers " 3.40
Auditors " 5.00

Appraisal

We, the undersigned disinterested freeholders and residents of Union County, Ohio, State of Ohio, having been duly summoned and sworn by F. S. Hager Sheriff of said County, impartially to appraise upon actual view the following described lands and tenements, to-wit: County of Union, State of Ohio and Village of Magnetic Springs, and bounded and described as follows; Being lots number 179 & 180 in the David Addition to Magnetic Springs Ohio. For a more definite description of said lots, reference is hereby made to the plat of said addition recorded in the recorder's office at Mansville Ohio to be sold on Execution issued from the Court of Common Pleas of said County, in the action of First National Bank of Richwood Ohio, Plaintiff, against E. R. Plummer Defendant, do forthwith, after actual view of said premises, make return and say that the same are of the real value in money of \$100⁰⁰. Given under our hands and seals this 3rd day of Nov 1925

B. A. McKittrick and Wm. L. Elmer Seal } State of Ohio Union County
I hereby certify the the within

named appraisers B. A. McKittrick, Glen L. Elmer, Geo. Davis are freeholders and residents of said County, and were duly summoned and sworn by me to appraise, the within described premises, this 24th day of Oct 1925. F. S. Hager Sheriff

EXECUTION DOCKET, UNION COUNTY

COMMON PL

McManus Troup Co., Toledo, Ohio 42440

COST BILL

Dolls. Cts. Dolls. Cts.

Judgment

1076 71

All'ys for Plaintiff

Harry W. Crist

All'ys for Defendant

No. of Case 11616

Petition Filed Oct 7 1925

Answer " " 7 1925

Judgment Entry filed Oct 7 1925

Process filed " 7 1925

Execution issued " 7 1925

Appr. J. F. Cain

1 00

Beach M. Kitch

1 00

The Ostrander Banking Co.
Plaintiff

vs
Frank Smith Jr
Frank Smith

Defendants

Sheriff's Office, Union County, Ohio
Received

at 10 o'clock P.M. and for

Chattels belonging to

1 roan cow, # 75⁰⁰; 100

corn at 24 per, # 387

1 binder, # 15⁰⁰; 1 mow

150 bushels of oats - \$

mare, 10 years old, # 50⁰⁰

Dec 12 - 1925

This day this writ

" Sheriff's Return

to the undersigned dis

of Ohio, having been duly

to appraise upon actual

1 Wood saw & frame 5⁰⁰; 1 Corn

2 Barrels 3⁰⁰; 7 Hbl water

& collar 2⁰⁰; 100 ft of Ray rope

mill 1⁰⁰; 1 Shovel 2⁰⁰; 1

1 mowing machine 15⁰⁰; 1 Sul

1 C. & O. Breaking plow 5⁰⁰; 1

100 shocks of fodder 2⁰⁰

of Common Pleas of said

Frank Smith, Jr. defende

return and say that the s

Given under our ha

State of Ohio, Union Cou

I hereby certify that

free holders and residents

appraise, the within de

Received this writ on the 19th

day I lived on the follow

\$2⁰⁰; 1-U.S. Separator \$15⁰⁰;

2 fifty Gal gas tank \$10⁰⁰;

Auto \$250⁰⁰; 1 Gas engine

1 hog fountain \$5⁰⁰; 1 Stud

valve \$5⁰⁰; 1 Grain binder

1 Harrow \$1⁰⁰; 1 breaking p

1 Disc Harrow \$5⁰⁰; Thi

Sheriff fees \$5⁶²

Appraisers J. F. Cain \$1⁰⁰

Beach M. Kitch \$1⁰⁰

PROCEEDINGS

Sheriff's Return -

Sheriff's Office, Union County, Ohio, Dec. 12th 1925 -
 Received this writ on the 7th day of October 1925 - at 3 o'clock P.M. and pursuant to its command I levied upon the following chattels belonging to the within named defendants,
 1 roan cow, \$75⁰⁰; 1 Red cow, \$50⁰⁰; 1 black cow, \$50⁰⁰; 1 spotted cow, \$50⁰⁰; 16 acres corn at 24 per, \$384.; 11 acres corn at 25 per - \$275.00; 6 tons hay at \$12⁰⁰, \$72.00; 1 binder, \$15⁰⁰; 1 mowing machine \$15⁰⁰; 1 Dain Hay loader \$20⁰⁰; 1 P+O Corn sheller, \$5⁰⁰ - 150 bushels of oats - \$45⁰⁰; 1 Overland Sedan \$400⁰⁰; 1 Bay Gelding \$50⁰⁰; 1 gray mare, 10 years old, \$50⁰⁰; 1 gray mare, 10 years old \$50⁰⁰; 1 black mare 10 years old \$50⁰⁰.

Dec 12-1925

This day this writ returned unsatisfied by order of Plaintiff's attorney
 F. S. Hager - Sheriff

"Sheriff's Return on Appraisal"

We the undersigned disinterested freeholders and residents of Union County, and State of Ohio, having been duly summoned and sworn by F. S. Hager, Sheriff of said County, impartially to appraise upon actual view, the following described goods and chattels, to-wit:

- 1 Wood saw + frame \$5⁰⁰, 1 Corn plow, \$5⁰⁰, 1 ladder \$5⁰⁰, 1 ten foot ladder, \$2⁰⁰, 1 U.S. Separator \$5⁰⁰, 1 Incubator \$5⁰⁰, 2 Brooders \$7⁰⁰; 7 Bbl water tank \$3⁰⁰; 1 Bbl water tank \$1⁰⁰, 2 fifty gal gas tank \$1⁰⁰, 3 sets work harness + collar \$20⁰⁰; 100 ft of hay rope + fork, \$5⁰⁰; 1 Overland Auto, \$250⁰⁰; 1 Gas engine, \$10⁰⁰; 1 feed grinder \$5⁰⁰; 1 Fan mill \$5⁰⁰; 1 Sheller \$2⁰⁰; 1 Adams Shucker, \$25⁰⁰; 1 Hog fountain \$5⁰⁰; 1 Studebaker wagon, \$15⁰⁰; 1 Dain hay loader \$25⁰⁰; 1 mowing machine, \$15⁰⁰; 1 Sulky hay rake \$5⁰⁰; 1 Grain binder, \$15⁰⁰; 1 fertilizer drill, \$20⁰⁰; 1 Gault planter \$15⁰⁰; 1 P. + Q. Breaking plow, \$5⁰⁰; 1 harrow \$1⁰⁰; 1 breaking plow \$1⁰⁰; 1 " " \$5⁰⁰; Household goods, \$250⁰⁰; 100 shocks of fodder \$20⁰⁰; 1 disc harrow \$5⁰⁰ to be sold on an Execution issued from the Court of Common Pleas of said County, in the action of The Cetrander Banking Co. Plaintiff, against Frank Smith, Jr. defendant, do forthwith, after actual view of said goods and chattels, make return and say that the same are of the real value in money of \$882⁰⁰ Dollars.

Given under our hands and seals this 19th day of Dec., 1925 -

J. F. Cain + Beach McKittrick
(seal) (seal)

State of Ohio, Union County:

I hereby certify that the within named appraisers J. F. Cain, + Beach McKittrick are freeholders and residents of said County, and were duly summoned and sworn by me to appraise, the within described goods and chattels, this 19th day of December, 1925 -

Sheriff's Return

F. S. Hager Sheriff
 Sheriff's Office Union County, Ohio June 26th 1926.

Received this writ on the 19th day of December 1925 at 9 O'clock A.M., and pursuant to its command on the same day I levied on the follow chattels, to-wit: - 1 Wood saw and frame \$5⁰⁰; 1 corn plow, \$5⁰⁰; 1 ladder, \$5⁰⁰; 1 ten foot ladder \$2⁰⁰; 1 U.S. Separator \$15⁰⁰; 1 Incubator \$5⁰⁰; 2 Brooders \$10⁰⁰; 7 Bbl water tank \$3⁰⁰; 1 Bbl water tank \$1⁰⁰; 2 fifty Gal gas tank \$10⁰⁰; 3 sets of work harness and collars \$20⁰⁰; 100 ft of hay rope and fork \$5⁰⁰; 1 Overland Auto \$250⁰⁰; 1 Gas engine \$10⁰⁰; 1 feed grinder \$5⁰⁰; 1 Fan mill \$10⁰⁰; 1 Sheller \$2⁰⁰; 1 Adams Shucker \$25⁰⁰; 1 Hog fountain \$5⁰⁰; 1 Studebaker wagon \$45⁰⁰; 1 Dain hay loader \$25⁰⁰; 1 mowing machine \$15⁰⁰; 1 Sulky hay rake \$5⁰⁰; 1 Grain binder \$15⁰⁰; 1 Fertilizer drill \$20⁰⁰; 1 Gault planter \$15⁰⁰; 1 P+Q breaking plow \$5⁰⁰; 1 harrow \$1⁰⁰; 1 breaking plow \$1⁰⁰; 1 rake \$5⁰⁰; Household goods \$250⁰⁰; 100 shocks of fodder \$20⁰⁰; 1 Disc Harrow \$5⁰⁰; This writ returned money made

F. S. Hager Sheriff

Sheriff fees \$5⁶²
 Appraisers J. F. Cain \$1⁰⁰
 Beach McKittrick \$1⁰⁰

EXECUTION DOCKET, UNION COUNTY

COMMON PL

McManus Troup Co., Toledo, Ohio 42440

COST BILL

Dolls. Cts. Dolls. Cts.

Judgment \$197.67
 Interest at 7% from Oct 13th 1925 85
 Total = \$198.52

Att'ys for Plaintiff C.A. Noops

Att'ys for Defendant

No. of Case 11620

Petition Filed Oct 13th 1925

Answer " 13 1925

Entry " " 13 1925

Process " " 13 1925

Oct 13th 1925 Execution issued

Howland & Decker
 Plaintiffs

vs
 B.L. Robinson
 Defendant

Nov 9th 1925

Sheriff's Return

Sheriff's Office Union County, Ohio Nov 9 1925

Received this writ on the 13th day of Oct 1925 at 2
 O'clock P.M. and pursuant to its command this
 day I collected from Mr B.L. Robinson a check for
 \$206.⁶⁷/₁₀₀ to be applied on judgment and costs
 I now return this writ together with a check
 for above amount

Fee \$2.15
₁₀₀

F.S. Hager
 Sheriff

PROCEEDINGS

at 13th 1925
13 1925
13 1925
13 1925
Execution issued

Stiffs

pendant

County, Ohio Nov 9 1925
Oct 1925 at 2
to command this
son a check for
rent and costs
with a check
F. S. Hager
Sheriff

EXECUTION DOCKET, UNION COUNTY

COMMON PL

McManus Troup Co., Toledo, Ohio 42440

COST BILL	Dolls.	Cts.	Dolls.	Cts.
Judgment	640	00		
Att'ys for Plaintiff <i>Milo L Myers</i>				
Att'ys for Defendant				
No. of Case <i>11623</i>				
Petition Filed <i>Oct 15th</i> 1925				
Ans. " " <i>15th</i> 1925				
Entry " " <i>15th</i> 1925				
Praecipe " <i>15th</i> 1925				
Execution issued <i>15th</i> 1925				

Margaret A Body
Plaintiff -

Bernard A Body
Erdene Body

Received t
and pursu
levy I mad
in the nam
as follows
of Ohio, a
(3) and fo
and descri
in the Sou
taining th
6, 1855; t
stone in t
the center
at the cor
to Perry J
of said lo
same day t
continuing
W. 13.76 p
thence up
Johnson's
to abstone
197.60 pol
of lot Num
E. 49.32 p
S. line of
poles to t
thirty-two
Excepti
Black; Sit
and Survey
a stone in
topher Bla
E. 47.55 p
tract; the
to a stone
this conve
poles to a
with the B
of beginni
Also ex
pher Black
Dover and
at a stone
23.68 acre
with the B
at the N.W
thence wit
stone in t
line N. 5'
Nye's land
place of B
more or le
1909, Mary
Miller to
Records of
The t

Shenff

PROCEEDINGS

15th 1925
 15th 1925
 15th 1925
 15th 1925
 15th 1925

SHERIFF'S RETURN.

Sheriff's Office, Union County, Ohio.
October 15, 1925.

Received this writ on the 15th day of October 1925, at 2 o'clock P.M. and pursuant to its command finding no goods and chattels on which to levy I made a Court House levy on the following described real estate in the name of Bernard H. Cody and Erdean Cody, bounded and described as follows: Situate in the township of Dover, County of Union, State of Ohio, and in Survey No. 5498, BEING part of Lots Nos. two (2) three (3) and four (4) of the subdivision of said Survey No. 5498, and bounded and described as follows: Beginning at a stone and three ash saplings in the South line of said Survey and S.E. corner to a tract of land containing thirty (30) acres conveyed by Mrs. Lee to Adeline Myers, October 6, 1855; thence with the E. line of said tract N. 5° W. 244 poles to a stone in the S. bank of Blue's Creek; thence same course 1.40 poles to the center of said Creek; thence up the center of said creek to a stake at the corner of a lot of land conveyed by Lucinda J. Gregg and husband to Perry J. Sherman, February 5, 1878; thence with the southerly line of said lot and continuing with the line of a lot of land conveyed the same day to James H. Perkins N. 63 $\frac{1}{2}$ ° W. 57.20 poles to a stake; thence continuing with the line of land conveyed to James H. Perkins N. 68 $\frac{1}{2}$ ° W. 13.76 poles to a stake in the center of the channel of Blue's Creek; thence up the center of said creek to the corner on the creek to Jeremiah Johnson's land; thence with the E. line of said land S. 6° E. 2.80 poles to a stone at the root of a thorn; thence continuing with said line 197.60 poles to a stone corner to Jeremiah Johnson's land in the S. line of lot Number 3 of said Survey No. 5498; thence with said line N. 84° E. 49.32 poles to a stone; thence S. 5° E. 122 poles to a stone in the S. line of said Survey No. 5498; thence with said line N. 85° E. 47.40 poles to the place of beginning, containing one hundred and forty and thirty-two one hundredths (140.32) acres of land.

Excepting therefrom the following tract of land sold to Christopher Black; Situate in the State of Ohio, County of Union, Township of Dover, and Survey No. 5498 and bounded and described as follows: Commencing at a stone in the S. line of said Survey, and at the S.E. corner of Christopher Black's 23 acre tract; thence with said Survey line N. 84° 30' E. 47.55 poles to a stone at the S.W. corner of said Black's 76 acre tract; thence with the W. line of said tract N. 5° 10' W. 84.25 poles to a stone at the S.E. corner of William C. Nye's land as formed by this conveyance; thence with the S. line of said land S. 84° 34' W. 47.55 poles to a stone in the E. line of said Black's 23 acre tract; thence with the E. line of said tract S. 5° 10' E. 84.25 poles to the place of beginning, containing twenty-five acres more or less.

Also excepting therefrom the following tract of land sold to Christopher Black, situated in the State of Ohio, County of Union, Township of Dover and Survey No. 5498 and bounded and described as follows: Commencing at a stone (2 beeches gone) at the N.E. corner of Christopher's Black's 23.68 acre tract, and at an angle in said Wm. C. Nye's lands; thence with the E. line of said Black's land S. 5° 10' E. 37.75 poles to a stone at the N.W. corner of a 25 acre tract conveyed from said Nye to said Black; thence with the N. line of said tract N. 84° 30' E. 47.56 poles to a stone in the W. line of said Black's 76 acre tract; thence with said line N. 5° 10' W. 37.75 poles to a stone; thence with a S. line of said Nye's lands as made by this conveyance S. 84° 30' W. 47.56 poles to the place of beginning, containing eleven and twenty hundredths (11.20) acres more or less, as surveyed by L.B. Harvey, County Engineer, January 2, 1909, Marysville, Ohio, Being same premises conveyed by Josephine Miller to W.C. Nye by deed dated March 2, 1907, Vol. 94, page 47, Deed Records of Union County, Ohio.

The tract hereby described contains 104.12 acres, more or less.

Sheriff's Fee \$2.50

F. Stager

EXECUTION DOCKET, UNION COUNTY

COMMON PL

McManus Troup Co., Toledo, Ohio 42440

COST BILL

Dolls. Cts. Dolls. Cts.

Judgment

1459 00

Att'ys for Plaintiff *Milo L Myers*

Att'ys for Defendant

No. of Case *11622*

Petition Filed *Oct 15* 1925

Ans. " " *15* 1925

Entry " " *15* 1925

Process filed " *15* 1925

Execution issued *15* 1925

Catherine Machen
Plaintiff

vs
Bernard N. Cody
Erdman Cody

Received th
and pursu
levy I made
in the name
as follows
of Ohio, an
(3) and fou
and descri
in the Sou
taining th
6, 1855; th
stone in th
the center
at the cor
to Perry J
of said lo
same day t
continuing
W. 13.76 p
thence up
Johnson's
to abstone
197.60 pol
of lot Num
E. 49.32 p
S. line of
poles to t
thirty-two
Excepti
Black; Sit
and Survey
a stone in
topher Bla
E. 47.55 p
tract; the
to a stone
this conve
poles to a
with the E
of beginni
Also ex
pher Black
Dover and
at a stone
23.68 acre
with the E
at the N.W
thence wit
stone in t
line N. 5
Nye's land
place of b
more or le
1909, Marv
Miller to
Records of
The t

Shuffe

PROCEEDINGS

SHERIFF'S RETURN.

Sheriff's Office, Union County, Ohio.
October 15, 1925.

Received this writ on the 15th day of October 1925, at 2 o'clock P.M. and pursuant to its command finding no goods and chattels on which to levy I made a Court House levy on the following described real estate in the name of Bernard H. Cody and Erdean Cody, bounded and described as follows: Situate in the township of Dover, County of Union, State of Ohio, and in Survey No. 5498, BEING part of Lots Nos. two (2) three (3) and four (4) of the subdivision of said Survey No. 5498, and bounded and described as follows: Beginning at a stone and three ash saplings in the South line of said Survey and S.E. corner to a tract of land containing thirty (30) acres conveyed by Mrs. Lee to Adeline Myers, October 6, 1855; thence with the E. line of said tract N. 5° W. 244 poles to a stone in the S. bank of Blue's Creek; thence same course 1.40 poles to the center of said Creek; thence up the center of said creek to a stake at the corner of a lot of land conveyed by Lucinda J. Gregg and husband to Perry J. Sherman, February 5, 1878; thence with the southerly line of said lot and continuing with the line of a lot of land conveyed the same day to James H. Perkins N. 63 1/4° W. 57.20 poles to a stake; thence continuing with the line of land conveyed to James H. Perkins N. 68 1/2° W. 13.76 poles to a stake in the center of the channel of Blue's Creek; thence up the center of said creek to the corner on the creek to Jeremiah Johnson's land; thence with the E. line of said land S. 6° E. 2.80 poles to a stone at the root of a thorn; thence continuing with said line 197.60 poles to a stone corner to Jeremiah Johnson's land in the S. line of lot Number 3 of said Survey No. 5498; thence with said line N. 84° E. 49.32 poles to a stone; thence S. 5° E. 122 poles to a stone in the S. line of said Survey No. 5498; thence with said line N. 85° E. 47.40 poles to the place of beginning, containing one hundred and forty and thirty-two one hundredths (140.32) acres of land.

Excepting therefrom the following tract of land sold to Christopher Black; Situate in the State of Ohio, County of Union, Township of Dover, and Survey No. 5498 and bounded and described as follows: Commencing at a stone in the S. line of said Survey, and at the S.E. corner of Christopher Black's 23 acre tract; thence with said Survey line N. 84° 30' E. 47.55 poles to a stone at the S.W. corner of said Black's 76 acre tract; thence with the W. line of said tract N. 5° 10' W. 84.25 poles to a stone at the S.E. corner of William C. Nye's land as formed by this conveyance; thence with the S. line of said land S. 84° 34' W. 47.55 poles to a stone in the E. line of said Black's 23 acre tract; thence with the E. line of said tract S. 5° 10' E. 84.25 poles to the place of beginning, containing twenty-five acres more or less.

Also excepting therefrom the following tract of land sold to Christopher Black, situated in the State of Ohio, County of Union, Township of Dover and Survey No. 5498 and bounded and described as follows: Commencing at a stone (2 beeches gone) at the N.E. corner of Christopher's Black's 23.68 acre tract, and at an angle in said Wm. C. Nye's lands; thence with the E. line of said Black's land S. 5° 10' E. 37.75 poles to a stone at the N.W. corner of a 25 acre tract conveyed from said Nye to said Black; thence with the N. line of said tract N. 84° 30' E. 47.56 poles to a stone in the W. line of said Black's 76 acre tract; thence with said line N. 5° 10' W. 37.75 poles to a stone; thence with a S. line of said Nye's lands as made by this conveyance S. 84° 30' W. 47.56 poles to the place of beginning, containing eleven and twenty hundredths (11.20) acres more or less, as surveyed by L.B. Harvey, County Engineer, January 2, 1909, Marysville, Ohio, Being same premises conveyed by Josephine Miller to W.C. Nye by deed dated March 2, 1907, Vol. 94, page 47, Deed Records of Union County, Ohio.

The tract hereby described contains 104.12 acres, more or less.

Sheriff's Fee \$2.50

F. Black

15 1925
15 1925
15 1925
15 1925
15 1925

EXECUTION DOCKET, UNION COUNTY

COMMON PL

McManus Typing Co., Toledo, Ohio 42440

COST BILL

Dolls. Cts. Dolls. Cts.

Att'ys for Plaintiff

C. A. Hoopus -

Att'ys for Defendant

No. of Case 11629

Petition Filed Oct 21

1925-

Answer 1 21

1925-

Judgment - \$1370.94
 Clerk. 6.00
 Sheriff 5.86
 Carl Allgower 1.00
 Anthony Pizaro 1.00

Adam Rider
 Plaintiff

Lillie Shelhart -
 Chas Shelhart

Nov. 4, 1925

This cause settled between
 the parties and dismissed
 without record
 C. A. Hoopus.

Sheriff's Return on Execution.

Sheriff's Office, Union County, Ohio

Received this writ on the 22nd day of October, 1925 at 9 o'clock A.M., and pursuant
 to its command I levied upon the following described chattels in name of
 within named defendants One Dodge Touring and the undivided one half interest
 of Chas. Shelhart in the following chattels to-wit:-

5 six pocket pool tables, \$125.00; 1 Billiard table \$50.00; 3 20, 10¢ cigars \$25.75
 5000 Cigarettes \$52.00; 300, 2 for 15¢ cigars \$17.40; 15000, 5¢ cigars \$52.00;
 400, 3 for 10¢ stogies \$7.60; 24 doz, scrap tobacco, \$13.04; 6 doz smoking tobacco, \$4.59
 5 doz 5¢ \$2.50; 17 boxes candy \$14.65; 10 lb. salted Peanuts \$1.70; 2 show cases \$10.00;
 1 Ice box, \$3.00; 1 cash register \$25.00; 1 wall case, \$5.00; 1 stove \$10.00; 1 case pipes \$8.50;
 1 iron safe, (mories) \$25.00; 7 boxes chewing gum \$4.55; 15 cases pop \$9.75;
 3 cases beer \$4.50;

This writ returned Nov. 4, 1925 by order of Plaintiff's attorney,
 No money made.

\$ 5.86 Sheriff's fees.
 2.00 Appr. fees.

A. S. Hager, Sheriff.

app
 I hereby certify that the
 freeholders and residents
 of the within described ge
 One Dodge Touring be
 and the following chat
 One half interest belong
 1 - 6 Pocket Pool table
 1 - 6 " " " "
 1 - 6 " " " "
 1 - 6 " " " "
 1 - 6 " " " "
 1 - Billiard Table =
 5000 Cigarettes =
 300 - 10¢ Cigars =
 1500 - 5¢ " =
 400 - 3 for 10¢ Stogies =
 300 - 2 for 15¢ cigars =
 24 doz Scrap Tobacco =
 6 doz Smoking tobacco =
 5 doz 5¢ Smoking tob =
 17 Box Candy
 10 # Salted
 2 Show Cases
 1 Ice Box
 1 Cash Register
 1 Wall Case
 1 Stove
 1 Case Pipes
 1 Iron Safe (Mories)
 7 Boxes Chewing Gum
 15 Cases Pop
 3 Cases Beer
 Total =

PROCEEDINGS

Appraisal of Goods and Chattels

Sale of Ohio, Union County

Whereby certify that the within named Appraisers, Carl Algower, Anthony Pfarr, are freeholders and residents of said County, and were duly summoned and sworn by me to appraise the within described goods and chattels, this 23rd day of October 1925

One Dodge Touring belonging to the within defendant appraised at = = \$800.00 and the following chattels belonging to the firm of Shellhart and Adams One half interest belonging to Chas Shellhart within named defendant

- 1 - 6 Pocket Pool table = \$25.00
- 1 - 6 " " " = 25.00
- 1 - 6 " " " = 25.00
- 1 - 6 " " " = 25.00
- 1 - 6 " " " = 25.00
- 1 - Billiard Table = = 50.00
- 5000 Cigarettes = = 32.00
- 350 - 104 Cigars = = 25.75
- 1500 - 54 " = = 82.50
- 400 - 3 for 104 Stogies = = 7.60
- 300 - 2 for 154 cigars = = 17.40
- 24 doz Scrap Tobacco 13.04
- 6 doz Smoking tobacco 154 4.59
- 5 doz 54 Smoking tobacco 2.00
- 17 Box Candy 14.65
- 10 # Salted 1.70
- 2 Show cases 10.00
- 1 Ice Box 3.00
- 1 Cash Register 25.00
- 1 Wall Case 50.00
- 1 Stove 10.00
- 1 Core Pipes 8.50
- 1 Iron Safe (Moshler) 25.00
- 7 Boxes Chewing Gum 4.55
- 15 cases Pop 9.75
- 3 cases Beer 4.50

Total = \$496.53 = = = = = 248.26

F. S. Hager Sheriff

21 1925

21 1925

Nov. 4, 1925

of Peterson

ressed

ces.

M., and pursuant to

name of one half interest

gars \$25.75

\$52.50;

oking tobacco \$4.59

ow cases \$10.00;

; case pipes \$8.50;

pop \$9.75;

orney,

Sheriff.

EXECUTION DOCKET, UNION COUNTY

COMMON PL

McManus Troup Co., Toledo, Ohio 42440

COST BILL

Dolls. Cts. Dolls. Cts.

Judgment

375-12

Att'ys for Plaintiff

John L. Loughrey

Att'ys for Defendant

No. of Case 11625-

Petition Filed Oct 20" 1925-

Ans. " " 20" 1925-

Entry " " 22" 1925-

Precepts " 24" 1925-

Execution issued Oct 26-25-

" ret'd filed Aug. 7 1926

John Cunningham
vs
R. N. Brown
Deft.

I hereby certify that
are freeholders and
by me to appraise, to
to-wit:

- 200-Stacks of Corn
- 16-Feeding Hogs
- 1-Heifer calf
- 2-Guernsey Cows
- 1-Jersey Cow
- 1-Corn Planter
- 1-McCormick Binder
- 1-Corn Plow
- 1-Single Disc
- 1-Ford Towing Car

Sheriff's Return

Sheriff's Office, Union County, Ohio

Received this writ on the 26th day of Oct., 1925 at 8³⁰/₁₁ o'clock A.M.
and pursuant to its command I levied on the following Chattles belonging
to R. N. Brown, to-wit:

200 Stacks of corn	\$ 200 00
16 feeding Hogs	200 00
1 heifer calf	25 00
2 Guernsey cow	160 00
1 Jersey cow	50 00
1 Corn Planter	25 00
1 McCormick Binder	60 00
1 Corn Plow	15 00
1 single disk	15 00
1 Ford Towing Car	100 00
	<u>\$ 800 00</u>

On Nov. 13, 1925 I received of R. N. Brown \$300⁰⁰ and on Dec. 22nd rec'd of
R. N. Brown \$25⁰⁰ to be applied on Judgment and costs, and on Dec. 28th rec'd
of R. N. Brown \$25⁰⁰ to be applied on judgment and on June 19 1926, received
\$25⁰⁰ of R. N. Brown to be applied on judgment, July 22, 1926 received
\$25⁰⁰ of R. N. Brown to be applied on judgment and on August 7 1926,
received of R. N. Brown \$35.31 balance due on judgment.

I return this writ this 9th day of August 1926, Money made.
\$ 6.95
2.00
10.39
P. S. Hager, Sheriff.

Dec. 23rd 1925
follows, first to
\$1.00 and toward
on judgment C.R.I.

PROCEEDINGS

Appraisal of goods and chattels

State of Ohio, Union County,

I hereby certify that the within named Appraisers Oliver L. Chie and H. L. Chie are freeholders and residents of said County, and were duly summoned and sworn by me to appraise, the within described goods and chattels, this 27th day of October 1925 to-wit:

200- Shocks of Corn	=	=	=	\$200.00
16- Feeding Hogs	=	--	=	200.00
1- Heifer calf	=	=	=	25.00
2- Guernsey Cows	=	=	=	160.00
1- Jersey Cow	=	=	=	50.00
1- Corn Plow	=	=	=	25.00
1- M. Cornick Binder	=	=	=	60.00
1- Corn Plow	=	=	=	15.00
1- Single Disc	=	=	=	15.00
1- Ford Lumber Car	=	=	=	100.00
Total	=	=	=	\$850.00

A. S. Hager Sheriff

Dec. 23rd 1925 Received of A. S. Hager Sheriff on this judgment to be distributed as follows: First to Clerk of Court \$6.00 To A. S. Hager Sheriff \$6.95 To Oliver L. Chie appraiser \$1.00 and Howard L. Chie appraiser \$1.00 and to R. H. Brown \$310.103 to be applied on judgment C.B. 10-49

Al Donknight Clerk

20" 1925-
20" 1925-
22" 1925-
24" 1925-

issued Oct 26-25
and filed Aug. 7 1926

in
Plt

This
at A. M.
belonging

2nd recd of
Dec. 28th recd
1926, received
received
at 7" 1926,

by made,
Sheriff.

EXECUTION DOCKET, UNION COUNTY

COMMON PL

McManus Troup Co., Toledo, Ohio 42440

COST BILL

Dolls. Cts. Dolls. Cts.

Judgment

250 83

Att'ys for Plaintiff *Milo L. Myers*

Att'ys for Defendant

No. of Case 11630

Petition Filed Oct. 26" 1925

Ans. " " 26" 1925

Entry " " 26" 1925

Process " " 26 1925

Execution issued Oct 26-25

The Union Banking Company
Plaintiff

vs

Thomas E. Daugherty
Defendant

I hereby certify
H. P. Chace a
duly summoned
and chattels, this
1. Red Cow App
/ " "
/ " "
/ Brown Jersey Co
/ Bay Mare
/ " "
/ " Gelding
15 Fours of Timothy
/ Wagon
/ Double Set Ha
250 Bu Oats

Received this writ
to its command I
to Thomas E. Daugherty
1925 at 2:05 P.M.
and of Thomas E. D.
Judgment, Interest

PROCEEDINGS

Appraisal of goods and chattels

Date of Ohio, Union County:

I hereby certify that the within named appraisers Glen L. Cluia and H. L. Cluia are freeholders and residents of said County, and were duly summoned and sworn by me to appraise, the within described goods and chattels, this 27th day of October 1925

- 1. Red Cow Appraised at = \$60.00
- 1 " " " " = 60.00
- 1 " " " " = 60.00
- 1 Brown Jersey Co " " = 60.00
- 1 Bay Mare " " = 60.00
- 1 " " " " = 60.00
- 1 " Gelding " " = 40.00
- 15 Tons of Timothy Hay @ 1320 " = 180.00
- 1 Wagon " = 45.00
- 1 Double Set Harness = 10.00
- 250 Bu Oats " = 75.00
- Total \$700.00

F. S. Hager
Sheriff

Sheriff's Return -

Received this writ on Oct-26-1925 at 4 o'clock P.M. and pursuant to its command I levied upon the following goods and chattels belonging to Thomas E. Daugherty, to-wit; (for list see above appraisal); - and on Nov. 19th 1925 at 2:05 P.M. received this day of Peter Lyons \$255.⁰⁰ on judgment and of Thomas E. Daugherty \$194.⁰⁰. Total amount being \$274.⁴⁰ bring judgment, interest and costs in full to date.

F. S. Hager - Sheriff -
per H.L.

26" 1925
26* 1925
26' 1925
26 1925
issued Oct 26-25

company
plaintiff

Defendant -

EXECUTION DOCKET, UNION COUNTY

COMMON PL

McManus Troup Co., Toledo, Ohio 42440

COST BILL

Dolla. Cts. Dolls. Cts.

Judgment

206 33

Att'ys for Plaintiff Nate L. Moffitt

Att'ys for Defendant

No. of Case 11634

Petition Filed Nov. 2 1925

Answer " " 2 "

Entry " " 2 "

Process " " 2 "

Execution issued Nov. 2 "

Lyturgus 2d Ahen
05 Pkt
R. D. Krouskop -
Deft.

The above judgment settled in full, this 9th day of November 1926 - See appearance docket #11634 for credits. A. B. Doubtlight Clerk

Stat
I hereby certify
Glen L. Chise and
and sworn by me to
1925
Appraised at \$19,200
The Court of Common Pleas
against R. D. Krouskop
make and return and
Sixty & 80/100 Dollars

Nov 23rd 1925
to be distributed a
(appraiser) see cost book

Dec 23rd 1925 Rec

Received this writ on the
1925, I levied upon the
of \$460.00. On the 23rd day
I received \$50.00 to be app
On July 27th 1926 I received
same being the balance
Money made

PROCEEDINGS

State of Ohio Union County:

I hereby certify that the within named appraisers C.M. Van Ausdale and Glen L. Clue are freeholders and residents of said County, and were duly summoned and sworn by me to appraise the within described goods and chattels this 6th day of November 1925

Twenty four acres of corn, part on stalk, and part in crib appraised at \$19.20 per acre Total \$460.80 to be sold on execution issued from the Court of Common Pleas of said County in the action of Lyberger & Ahern plaintiffs against R.J. Krouskop defendant, do forthwith, after actual view of said goods and chattels make and return and say that the same are of the real value in money of Four hundred and Sixty & 80/100 Dollars

Given under our hands and seals this 6th day of November 1925

C.M. Van Ausdale (Seal)
Glen L. Clue (Seal)

2 1925 -
2 "
2 "
2 "
ed Nov. 2 "

F.S. Hager Sheriff

Nov 23rd 1925 Received \$75.00 from F.S. Hager Sheriff on the judgment herein to be distributed as follows: - Clerk 6.00 Sheriff 8.24 Glen L. Clue 1.00 C.M. Van Ausdale 1.00 (Appraisers) see cert book, and balance 58.76 to Lyberger & Ahern (P.B. 10-41) A.B. Donkoff Clk

full, this 9th
balance docket
Donkoff Clk

Dec 23rd 1925 Received of F.S. Hager Sheriff on this judgment \$50.00
Sheriff Return
A.B. Donkoff Clk
P.B. 10-49

Sheriff's Office Union County, Ohio Nov 5th 1926

Received this writ on the 3rd day of Nov 1925 at 9 O'clock A.M., and pursuant to its command on Nov 6th 1925, I levied upon twenty four acres of corn, part on stalk, and part in crib, and found it to be of value of \$460.80. On the 23rd day of Nov 1925, I received \$75.00 to be applied on judgment and costs, On Dec 21st 1925 I received \$50.00 to be applied on judgment, On March 17th 1926, I received \$5.00 to be applied on judgment, On July 27th 1926 I received \$10.00 to be applied on judgment, and on Nov 5th 1926, I received \$91.02 the same being the balance due on this judgment. I return this writ this 5th day of Nov 1926

Money Made

F.S. Hager Sheriff

EXECUTION DOCKET, UNION COUNTY

McManus Troup Co., Toledo, Ohio 42440

COST BILL

Dolls. Cts. Dolls. Cts.

Development

\$4596 35

Att'ys for Plaintiff

West and Campbell

Att'ys for Defendant

No. of Case 11618

Petition Filed Oct 8th 1925

Eli Louis Latchaw
Plaintiff -

Ben H Potts et al
Defendants

Sheriff's Return on Order of Sale

The State of Ohio, Union County.

I received this Order of Sale on the 20th day of Nov. 1925 at 8 o'clock A. M., and in obedience to its command I did, on the 20th day of Nov. 1925, summon Norman C. Brown, E. H. Halton and C. C. Jarvis three disinterested freeholders, residents of said County, who were by me duly sworn to impartially appraise the lands and tenements therein described, upon actual view; and afterward, on the 20th day of Nov. 1925, said appraisers returned to me, under their hands, that they did upon actual view of the premises, estimate and appraise the real value in money of the same at Forty Two Hundred Fifty Dollars; a certified copy of said appraisal I forthwith deposited in the office of the Clerk of the Court of Common Pleas of said County. And on the 20th day of Nov. 1925, I caused to be advertised in the Union County Journal (a newspaper printed and published and of general circulation in Union County,) said lands and tenements to be sold at public sale, at the door of the Court House of said County, on the 19th day of December 1925 at 1 o'clock P. M. of said day. And having advertised the said lands and tenements for more than thirty days previous to the day of sale, to-wit: five consecutive weeks, on the same day of the week in each week, and in pursuance of said notice, I did on said 19th day of Dec. 1925, at the time and place above mentioned, proceed to offer said lands and tenements at public sale, at the door of said Court House, and then and there came Eli Louis Latchaw who bid for the same the sum of Thirty Two Hundred Thirty Dollars; and said sum being more than 2/3 of the appraised value thereof, and said Eli Louis Latchaw being the highest and best bidder therefor, I then and there publicly sold and struck off said lands and tenements to him for said sum of \$3230 Dollars.

F. S. Hager, Sheriff.

To, the undersigned
and State of Ohio, the
Sheriff of said county
following described

Situate in the
to-wit; Being all
in Pichett's Addition
page 80 and 81, Record
old number, said
on an Order of Sale
in the action of E
Defendants, do forth
and say that the sa
Hundred and Fifty D.
Given under

State of Ohio, Union
I hereby
E. H. Halton and C.
and were duly sw
described premises

PROCEEDINGS

Appraisal - filed Nov. 21st 1925 -

We, the undersigned disinterested freeholders and residents of Union County, Ohio, having been duly summoned and sworn by J. S. Hager Sheriff of said county impartially to appraise upon actual view the following described Lands and Tenements, to-wit:

Situate in the Village of Marysville, County of Union State of Ohio, to-wit; Being all of lot numbered two-hundred and sixty-eight (268) in Pichett's Addition and plat thereof and recorded in Plat Book No. 1 page 80 and 81, Records of Union County. Said number 268 being the old number, said lot now being known as In-Lot No. 285, to be sold on an Order of Sale issued from the Court of Common Pleas of said county in the action of Eli Louis Patchaw Plaintiff against Ben H. Potts et al Defendants, do forthwith after actual view of said premises, make return and say that the same are of the real value in money of Forty-two-Hundred and Fifty Dollars.

Given under our hands and seals this 20th day of November 1925.

Norman C. Bown
E. H. Hatton
C. C. Jarvis

State of Ohio, Union County
I hereby certify that the within named Appraisers, Norman C. Bown, E. H. Hatton and C. C. Jarvis are free holders and residents of said County and were duly summoned and sworn by me to appraise the within described premises, this 20th day of November, 1925 -

J. S. Hager Sheriff -

at 8th 1925 -

at 8 o'clock
Nov. 1925,
the disinterested
to impartially
view; and
me, under
ate and
ndred Fifty
d in the office
on the 20th day
nal (a news-
ounty,) said
ut House of
of said day,
than thirty
weeks, on the
e, I did on said
offer said lands
then and there
Two Hundred
aised value
at bidder
tenements to him
er, Sheriff.

EXECUTION DOCKET, UNION COUNTY

COMMON PL

McManus Troup Co., Toledo, Ohio 42440

COST BILL

Dolla. Cts. Dolla. Cts.

Judgment

\$4041.60

Att'ys for Plaintiff *Wilson & Reator*

Att'ys for Defendant

No. of Case *11610*

Petition Filed *Sept 30th* 1925

The Buckeye State Building & Loan Co
Plaintiffs

vs.

Bernard A. Cody
Erdean Cody and
Ford Schueder

Defendants

Sheriff's Return

The State of Ohio, Union County.

I received this Order of Sale on the 30th day of Nov. 1925, at 9 o'clock A.M., and in obedience to its command I did, on the 30th day of Nov. 1925, at 9 o'clock A.M., and in summon Guy D. Mitchell, Anthony R. Fair and Pearl Norris three disinterested freeholders, residents of said County, who were by me duly sworn to impartially appraise the lands and tenements therein described, upon actual view; and afterward, on the 30th day of Nov. 1925, said appraisers returned to me, under their hands, that they did upon actual view of the premises, estimate and appraise the real value in money of the same at \$7164⁰⁰/₁₀₀ Dollars. A certified copy of said appraisal I forthwith deposited in the office of the Clerk of the Court of Common Pleas of said County. And on the 2nd. day of Dec. 1925, I caused to be advertised in the Mansville Tribune (a newspaper printed and published and of general circulation in Union County,) said lands and tenements to be sold at public sale, at the door of the Court House of said County, on the 2nd day of January 1926, at 1 o'clock P.M. of said day. And having advertised the said lands and tenements for more than thirty days previous to the day of Sale, to-wit: five consecutive weeks, on the same day of the week in each week, and in pursuance of said notice, I did on said 2nd day of January 1926 at the time and place above mentioned, proceed to offer said lands and tenements at public sale, at the door of said Court House, and then and there came, The Buckeye State and Loan Co. who bid for the same the sum of Twenty Seven Hundred Eighty Dollars, and said sum being more than two-thirds of the appraised value thereof, and said The Buckeye State Bldg. and Loan Co. being the highest and best bidder therefor, I then and there publicly sold and struck off said lands and tenements to him for said sum of \$2780⁰⁰/₁₀₀ Dollars.

J. S. Hager, Sheriff.

We, the und
County, and
Hager, Sher
the followi

Situate in
Being part
and bounded
Ash sapling
of land con
6,1855; the
stone in th
to the cent
stake at th
husband to
a lot of la
57.20 poles
to James H.
of the chan
the corner
E. line of
thence con
Jeremish Jo
5498; thence
S. 5' E. 11
thence with
CONTAINING
tract of la
County of
described
Survey No.
tract; the
at the S.W
line of sa
of William
S. line of
line of se
tract S. 5
25 acres m
Also excep
pher Black
Dover and
COMMENCING
pher Black
lands; th
poles to a
said Nye t
W.47.56 po
thence wit
S. line of
poles to t

The tract

To be
of said Co
Company, Pl
after act
are of the

STATE OF O

Mitchell,
of said co
within des

PROCEEDINGS

LAND APPRAISAL.

We, the undersigned disinterested freeholders and residents of Union County, and State of Ohio, having been duly sworn and summoned by F.S. Hager, Sheriff of said County impartially to appraise upon actual view the following described lands and tenements, to-wit:-

Situate in Dover Township, Union County, Ohio, to-wit:- Being part of lots Nos. 2, 3, 4 of the sub-division of Survey No. 5498 and bounded and described as follows:- Beginning at a stone and three ash saplings in the S. line of said Survey and S.E. corner to a tract of land containing 30 acres conveyed by Mrs. Lee to Adeline Myers, Oct. 6, 1855; thence with the E. line of said tract N. 5° W. 244 poles to a stone in the south bank of Blue's creek; thence same course 1.40 poles to the center of said creek; thence up the center of said creek to a stake at the corner of a lot of land conveyed by Lucinda J. Gregg and husband to Perry J. Sherman, February 5, 1878; thence with the line of a lot of land conveyed the same day to James H. Perkins N. 63 3/4° W. 57.20 poles to a stake; thence continuing with the line of land conveyed to James H. Perkins N. 68 3/4° W. 13.76 poles to a stake in the center of the channel of Blue's Creek; thence up the center of said creek to the corner of the creek to Jeremiah Johnson's land; thence with the E. line of said land S. 6° E. 2.80 poles to a stone at the root of a thorn; thence continuing with said line 197.60 poles to a stone, corner to Jeremiah Johnson's land in the S. line of lot No. 3 of said Survey No. 5498; thence with said line N. 84° E. 49.32 poles to a stone; thence S. 5° E. 122.2 poles to a stone in the S. line of said Survey No. 5498; thence with said line N. 85° E. 47.40 poles to the place of the beginning CONTAINING 140.32 acres of land, EXCEPTING therefrom the following tract of land sold to Christopher Black:- Situate in the State of Ohio County of Union, Township of Dover and Survey No. 5498 and bounded and described as follows:- COMMENCING at a stone in the S. line of said Survey No. 5498 and at the S.E. corner of Christopher Black's 23 acre tract; thence with said Survey line N. 84° 30' E. 47.55 poles to a stone at the S.W. corner of said Black's 76 acre tract; thence with the W. line of said tract N. 5° 10' W. 84.25 poles to a stone at the S.E. corner of William C. Nye's land as formed by this conveyance; thence with the S. line of said land S. 84° 34' W. 47.55 poles to a stone in the east line of said Black's 23 acre tract; thence with the E. line of said tract S. 5° 10' E. 84.25 poles to the place of the beginning containing 25 acres more or less.

Also excepting therefrom the following tract of land sold to Christopher Black situated in the State of Ohio, County of Union, Township of Dover and Survey No. 5498 and bounded and described as follows:- COMMENCING at a stone (two Beeches gone) at the N.E. corner of Christopher Black's 23.68 acre tract and at an angle in said William C. Nye's lands; thence with the E. line of said Black's land S. 5° 10' E. 37.75 poles to a stone at the N.W. corner of a 25 acre tract conveyed from said Nye to said Black; thence with the N. line of said tract N. 84° 30' W. 47.56 poles to a stone in the W. line of said Black's 76 acre tract; thence with said line N. 5° 10' W. 37.75 poles to a stone; thence with the S. line of said Nye's lands as made by this conveyance S. 84° 30' W. 47.56 poles to the place of the beginning containing 11.25 acres more or less.

The tract herein described contains 104.12 acres more or less.

To be sold on an order of sale issued from the Court of Common Pleas of said County in the action of The Buckeye State Building and Loan Company, Plaintiff against Bernard H. Cody et al defendants, do forthwith after actual view of said premises, make return and say that the same are of the real value of \$4164.80.

Given under our hands and seals this 30th day of Nov. '25.

Cuy D. Mitchell
Anthony Pfarr
Pearl Norris.

STATE OF OHIO, UNION COUNTY.

I hereby certify that the within named appraisers, Cuy D. Mitchell, Anthony Pfarr and Pearl Norris are freeholders and residents of said county and were duly summoned and sworn by me to appraise the within described premises, this 30th day of Nov. 1925. F.S. HAGER - Sheriff -

130th 1925
k A.M., and in
A.M., and in
interested free-
tially appraise
fterward, on
ds, that they
real value in
raisal I forthwith
County, and on
Tribune (a news-
ounty,) said
ut House of
said day. And
lays previous
e week in each
of January 1925
ts and tenements
e came,
dly sworn
ts of the appraisers
be highest and
aid bands and
Sheriff.

EXECUTION DOCKET, UNION COUNTY

COMMON PL

McManus Troup Co., Toledo, Ohio 42440

COST BILL

Dolls. Cts. Dolls. Cts.

Att'ys for Plaintiff F. LeRoy Allen

Att'ys for Defendant

No. of Case 11599

Petition Filed Sept. 17 1925 -

Execution issued to Logan Co. Dec 7 1925

C. W. Patterson, Plaintiff

vs E. E. Tennant et al Defendant

Z. W. Daugherty
H. J. Taylor
Jimmie Haywood
Marie A Taylor Defendants

Feb 8-1926

Received from A. B. Conkright the sum of \$70.25 as a payment on this judgment from the note levied on and payable to ~~Marie~~ Beaver from Sibert Davis

F. LeRoy Allen attorney for C. W. Patterson plaintiff a further amount of \$6.75 being applied on costs in case No. 11675.
F. LeRoy Allen Attorney for C. W. Patterson

July 14th 1926

By order of The Court of Common Pleas of Union County Ohio this judgment is released and discharged in so far as it pertains to case #11658 The Buckley State Building and Loan Co - vs - George Wallies et al

Approved F. LeRoy Allen Attorney for C. W. Patterson
A. B. Conkright Clerk

We, the undersigned a having been duly summoned to appraise upon actual view of said real estate One Note (mortgage) for to be sold on an Execution the action of C. W. Patterson after actual view of said value in money of \$.

I hereby certify that are freeholders and to appraise, the within

Received this writ on command on the same levied upon a note in \$135.00 and found On the same day and it being due by note, to the amount for, by order of Court Sheriff's fee = \$4.65 Appraisers " = 2.00 Clerk " = 1.50

Received this writ on then being no chattel to Z. W. Daugherty, to This writ returned this Sheriff's fee \$3.25

Nov. 10-1926.
The within judgment and levy is hereby dismissed in so far as it pertains to the real estate herein levied upon, by court order in case No. 11773.
See Journal 28 Page 63.

A. B. Conkright Clerk

PROCEEDINGS

Appraisal

We, the undersigned disinterested freeholders and residents of Munson County, and state of Ohio having been duly summoned and sworn by F. S. Hager Sheriff of said County, impartially to appraise upon actual view, the following described goods and chattels, to wit:

One Note (ognovit form) for \$135.00 due Feby 1st 1926 and signed by Leisort Davis, to be sold on an Execution issued from the Court of Common Pleas of said County, in the action of C. W. Patterson Plaintiff against E. E. Tennant et al defendants do forthwith after actual view of said good and chattels, make return and say what the same are of the real value in money of \$135.00 Dollars.

Given under our hands and seals this 10th day of Dec. 1925
 Glen L. Olive
 G. M. Haines

State of Ohio, Munson County:

I hereby certify that the within named appraisers Glen L. Olive and G. M. Haines are freeholders and residents of said County, and were summoned and sworn by me to appraise, the within described good and chattels, this 10th day of Dec. 1925

F. S. Hager
 Sheriff

Sheriff's Return

Sheriff's Office, Munson County, Ohio Dec 10th 1925

Received this writ on the 10th day of Dec. 1925 at 12⁰⁰ O'clock P.M. and pursuant to its command on the same day I summoned G. M. Haines and Glen L. Olive appraisers and levied upon a note in the hands of Richard Thrall attorney. Appraised said note at face value, \$135.00 and found to be due Richard C. Thrall for attorneys for the sum of \$50.00. On the same day and date I took possession of said note and now hold it for collection. It being due Feby 1st 1926. On Feby 6th 1926 I received payment of within described note, to the amount of \$135.15. Out of this I paid \$50.00 to Richard C. Thrall for attorneys fee, by order of Court

Sheriff's fee = \$4.65
 Appraisers " = 2.00
 Clerk " = 1.50

F. S. Hager
 Sheriff

Sheriff's Return

Sheriff's Office, Logan County, O. Dec 7th 1925

Received this writ on the 7th day of Dec. 1925 at 10 O'clock A.M. and pursuant to its command there being no chattels upon which to levy, I levied upon the following real estate belonging to Z. W. Daugherty, to wit: Being Lot No 64 in the village of Zanesfield Ohio Logan County. This writ returned this 8th day of February, 1926 for want of time not satisfied money made

Sheriff's fee \$3.25

Charles F. Woolley

Logan County Ohio
 Sheriff

17 1925-

Logan Co. Dec 7th 1925

1926 right the ment on ste levied sur from

attorney in plaintiff 675 being o. 11675

W. Patterson

1926 please of Munson land and contains to case my and Loan 8

Don't right clea

tenor

EXECUTION DOCKET, UNION COUNTY

COMMON PL

McManus Troup Co., Toledo, Ohio 42440

COST BILL

Dolls. Cts. Dolls. Cts.

Judgment

129.37

Att'ys for Plaintiff *R. L. Cameron*

Att'ys for Defendant

No. of Case 11646

Petition Filed Dec 4th 1925

Answer, Dec 4. "

Entry " Dec 4 "

Precept, Dec 4 "

Execution issued Dec 4 "

Wm J. Scheidter
Plaintiff

vs

F. R. Johnson and
Mrs F. R. Johnson
Defendants

We, the undersigned
of Ohio, having been duly
to appraise upon actual
Ohio Hudson Mobile &
1 Corn Blower \$8.00 = 2 Bros
4 years old \$50.00 = 1 Do
11 years old \$50.00 = 1 Do
\$25.00 = 2 yearling heifers
issued from the Court
Plaintiff against F. R. J
said goods and chattels,
of \$624.⁰⁰ Dollars.

State of Ohio
I hereby
J. F. Coim an just. to
Sworn by me to appra

PROCEEDINGS

Appraisement of Goods and Chattels filed Dec 9th 1925

4th 1925
4
2-4
c 4
mid Dec 4

We, the undersigned decessed pre-holders and residents of Union County, and State of Ohio, having been duly summoned and sworn by J. S. Hagen Sheriff of said County impartially to appraise upon actual view, the following described goods and chattels to-wit:

One Hudson Mobile \$50.00 - 13 Shoats 89# \$100.00 - 2 Blood Sows @ 30⁰⁰ ea = 60.00 = 1 Disc Harrow 8⁰⁰
 1 Corn Plow 8⁰⁰ = 2 Breaking Plows 8⁰⁰ = 1 Mowing machine 810.00 = 1 Wagon 25.00 = 1 Serral 1000
 4 years old \$50.00 = 1 Dam Mare 16 years old \$10.00 = 1 Dam Mare 6 years old \$30.00 = 1 Red Jersey cow
 11 years old \$50.00 = 1 yellow Jersey cow 7 years old \$50.00 = 2 yearling colts \$50.00 = 1 two year old colt
 \$25.00 = 2 yearling heifers at 25.00 per head \$50.00 = 75 Shacks of corn \$40.00 to be sold on execution
 issued from the Court of Common Pleas of said County, in the action of Mrs. J. Scheideman
 Plaintiff against F. R. Johnson and Mrs. F. R. Johnson Defendants do forthwith, after view of
 said goods and chattels, make return and say that the same are of the real value in money
 of \$624.⁰⁰ Dollars. Given under our hands and seals this 4th day of Dec 1925

Ed Fitzpatrick
J. F. Cair

State of Ohio Union County

I hereby certify that the within named Appraisers, Ed Fitzpatrick and J. F. Cair are pre-holders and residents of said County, and were duly summoned and sworn by me to appraise, the within described goods and chattels, this 4th day of Dec 1925

J. S. Hagen
Sheriff

EXECUTION DOCKET, UNION COUNTY

COMMON PLEAS

McManus Troup Co., Toledo, Ohio 42140

COST BILL

Dolls. Cts. Dolls. Cts.

Judgment

3995.71

All'ys for Plaintiff *J. LeRoy Allen*

All'ys for Defendant

No. of Case 11628

Petition Filed Oct 23rd 1925

Process " 28th "

Summons issued 28th "

The Farmers Deposit Bank
Plaintiff

vs.

Alonda J. Dibolt

Ellen Dibolt

J. S. Maxwell and

S. L. Fields

Defendants

Sheriff's Return

The State of Ohio Union County

I received this Order of Sale on the 9th day of Dec 1925 at 9 O'clock A.M. and in obedience to its command I did, on the 9th day of Dec 1925, Summon N. M. Temple, G. H. Temple and Anthony Pfarr three disinterested free-holders, residents of said County, who were by me duly sworn to impartially appraise the lands and tenements therein described, upon actual view; and afterward, on the 9 day of Dec 1925 said appraisers returned to me under their hands, that they did upon actual view of the premises, estimate and appraise the real value in money of the same at Thirty Nine Hundred and Sixty Dollars. A certified copy of said appraisal I forthwith deposited in the office of the Clerk of Court of Common Pleas of said County. And on the 10th day of Dec 1925 I caused to be advertised in the Richwood Gazette (a newspaper printed and published and of general circulation in Union County) said lands and tenements to be sold at public sale, at the door of the Court House of said County, on the 9th day of Jan'y 1926 at 1 O'clock P.M. of said day. And having advertised the lands and tenements for more than thirty days previous to the day of sale, to-wit: five consecutive weeks, on the same day of the week in each week, and in pursuance of said notice I did on said 9th day of Jan'y 1926 at the time and place above mentioned, proceed to offer said lands & tenements at public sale, at the door of said Court House, and then and there called The Farmers Deposit Bank of Richwood Ohio who bid for the same the sum of Twenty Seven Hundred & 40/100 Dollars; and said sum being more than two-thirds of the appraised value thereof, and said The Farmers Deposit Bank of Richwood Ohio being the highest and best bidder therefore, I then and there publicly sold and struck off said lands and tenements to him for said sum of \$2,700.00

Sheriff \$8.72

Deeds \$2.00

Appraisers \$6.00

Auctioneer \$2.00

Revenue \$3.00

A. S. Hager

Sheriff

We, the undersigned dis-
having been duly sworn
appraise upon actual view
situate in the State of O
as follows; to-wit:-
Survey No 12188; Hence l
line of John M. Blue
81° E. 9.80 poles to the E.
beginning, containing 37.5
Also the following tra
and described as follows:
80° 5' N, 94.40 poles to a
to the center of a road
of said Survey; Hence
24 poles of land exce
to the Rush Creek Chris
lying immediately we
ditch. The whole au
to be sold on an Or
in the action of The
Defendants, do forthwith
the same and of the m
(\$3960.00)

State of Ohio, Union County
I hereby certify that the
Pfarr are freeholders
sworn by me to appraise

PROCEEDINGS

Land Appraisal

We, the undersigned disinterested freeholders and residents of Duino County and State of Ohio, having been duly summoned and sworn by F.S. Hager Sheriff of said County, impartially to appraise upon actual view, the following described lands and tenements, to-wit:

Situate in the State of Ohio, County of Duino, and township of Jackson, Bounded and described as follows; to-wit: Beginning at a stone in place of two lines and abeech, S.E. corner to Survey No 12188; thence to the S. line of said Survey, N. 81° W, 95.80 poles to a stake in the W. line of John M. Blue's land; thence with said line N. 9° W, 45.80 poles to a stone; thence N. 81° E, 9.80 poles to the E. line of said Survey; thence with said line S. 7° 30' E 48.80 poles to the beginning, containing 37.50 acres more or less.

Also the following tract situate in the same County, State, Township and Survey bounded and described as follows: Beginning in the original N.W. of said Survey No 9919; thence S. 80° 5' N, 94.40 poles to a stake in the late Edward Mailey's land; thence S. 9° 45' E, 73.50 poles to the center of a road; thence N. 77° 15' E. with said road 94.80 poles to a stake in the E. line of said Survey; thence N. 9° 45' W, 69.40 poles to the beginning, containing 42 acres and 24 poles of land excepting from the above tract one half acre of land heretofore conveyed to the Rush Creek Christian Church and further excepting a tract of two and one half acres lying immediately west of the premises above described and extending west to the County Ditch. The whole amount of land herein conveyed being about seventy two acres, to be sold on an Order of Sale issued from the Court of Common Pleas of said County, in the action of The Farmers Deposit Bank Plaintiffs against Florida J. Debolt et al Defendants, do forthwith, after actual view of said premises, make return and say that the same are of the real value in money of Thirty Nine Hundred and Sixty Dollars (\$3960.00/100) Given under our hands and seals this 9th day of Dec 1925

N.M. Temple
G.H. Temple
Anthony Pfarr

State of Ohio, Duino County
I hereby certify that the within named Appraisers N.M. Temple and G.H. Temple and Anthony Pfarr, are freeholders and residents of said County, and were duly summoned and sworn by me to appraise, the within described premises, this 9th day of December 1925
F.S. Hager
Sheriff

23rd 1925
28th "
28th "

and in audience
by G.H. Temple
who was by
me described, upon
ed to me, under them
the real value in
id copy of said
ad of said County,
ood Sagette
ty) said lands
said County,
olunticed the lands
wit: five consecutive
ies, I did on said
lands & tenements
mers Deposit Bank
Dollars; and said
Deposit Bank of
bly sold and

F. Hager
Sheriff

EXECUTION DOCKET, UNION COUNTY

COMMON PLEAS

McManus Troup Co., Toledo, Ohio 42110

COST BILL

Dolls. Cts. Dolls. Cts.

Att'ys for Plaintiff *John E. Nash*

Att'ys for Defendant

No. of Case *11278*

Petition Filed *March 8th* 1924

The Bellefontaine Building and Loan Co
Plaintiff

vs

Hugh B. Wagner
D. W. Thompson
Asa B. Crandell
Rebecca Jane Moffitt
Cora M. Powell and
Clyton Powell
Defendants

Sheriff's Return

State of Ohio Union County

I received this order of Sale on the 7th day of Dec 1925 at 9 O'clock A.M. and in obedience to it I caused I did, on the 9th day of Dec 1925 Summon Alva Poling, E.D. Edwards and O.B. Eaton three disinterested freeholders, residents of said County who were by me duly sworn to impartially appraise the lands and tenements herein described, upon actual view; and afterward on the 9th day of December 1925 said appraisers returned to me, under their hands, that they did upon actual view of the premises, estimate and appraise the real value in money of the same at \$6155⁵⁰/₁₀₀ dollars. A certified copy of said appraisal I forthwith deposited in the office of the Clerk of the Courts of Common Pleas of said County. And on the 11th day of Dec 1925 I caused to be advertised in the Union County Journal (a news paper printed and published and of general circulation in Union County) said lands and tenements to be sold at public sale, at the door of the Court House of said County, on the 9th day of Jan'y 1926 at 1 O'clock P.M. of said day. And having advertised the said lands and tenements for two weeks, upon the order of ~~Said~~ Plaintiff's Attorney, No Sale. Cause Settled

Sheriff's Fee 7.42
Appraisers " 6.00
Printers " 12.35
Deed " 2.00

F. S. Hayes
Sheriff

*Mr. The undersigned dis
having been duly sworn
actual view, the follow
Situate in State of Oh
Union County and Ga
and bounded and des
Beginning at a stone
23 links from a large
stone in said road a
in said line, corner
line; thence with sa
S, 53° W. 153 poles to
and 22 links to a sto
the beginning. Contai
Also the follow
the State of Ohio, and
bounded and descri
Beginning at a stone
with his line N. 37 1/4°
line and road N. 30°
82 1/3 poles to her cor
Containing 15 1/2 acrs,
to be sold on an orde
in the action of The B
et al. Defendants, a
that the same are of*

*I hereby certify that
O.B. Eaton are just
sworn by me to appra*

PROCEEDINGS

Land Appraisal - Return

We, the undersigned disinterested freeholders and residents of Union County, and State of Ohio, having been duly summoned and sworn by F. S. Wagner Sheriff of said County, to appear upon actual view, the following described lands and tenements, to-wit:

Situate in State of Ohio, County of Logan and Union, Township of Liberty and Allen in Union County and Gane Township in Logan, Townships being in Survey Nos 4933 & 577 and bounded and described as follows:-

Beginning at a stone in the County road, corner to Foster and Cowgill, and South 65° East 23 links from a large stone at the road side; thence with said road N. 52° E. 106.50 poles to a stone in said road and Survey line; thence with said line S. 38° E. 35 1/2 poles to a stone in said line, corner to Norville line; thence with his line N. 53° E. 153 poles to Brewster's line; thence with said line S. 37° E. 50 1/2 poles to Cowgill's corner; thence with his line S. 53° W. 153 poles to a fallen sugar tree in said Survey line; thence N. 37° W. 1 pole and 22 links to a stone; thence S. 52° W. 106 1/2 poles to a stone; thence N. 38° W. 82 poles to the beginning. Containing 102 7/8 Acres of land more or less.

Also the following tract situated in the Counties of Union and Logan and in the State of Ohio, and in Military Survey No 4933 and on the waters of Flat Branch and bounded and described as follows:-

Beginning at a stone in Nathan Cowgill's line and comes to Oliver P. Stokes; thence with his line N. 37 1/4° W. 66.8 poles to Seth Norville's corner to a county road; thence with his line and road N. 30° E. 37 1/2 poles to said E. Austin's corner; thence with her line S. 37 1/2° E. 82 1/3 poles to her corner in Cowgill's line; thence with it S. 56° W. 33 1/3 poles to the beginning. Containing 15 1/2 Acres, 13 1/4 Acres being in Logan County, and the rest in Union County

to be sold on an Order of Sale issued from the Court of Common Pleas of said County, in the action of The Bellfontaine Building and Loan Co Plaintiffs - against Hugh B. Wagner et al. Defendants, do forthwith, after actual view of said premises make return and say that the same are of the real value in money of Sixty One Hundred & Fifty Five & 5/100 Dollars

Given under our hands and seals this 9th day of Dec 1925

Otto Palling (Seal)
E. D. Edwards (Seal)
O. R. Eaton (Seal)

Salute of Ohio, Union County,

I hereby certify that the within named Appraisers Otto Palling, E. D. Edwards and O. R. Eaton are freeholders and residents of said County, and were duly summoned and sworn by me to appraise, the within described premises, this 9th day of December 1925

F. S. Wagner
Sheriff

ch 8th 1924

d Logan Co
Plaintiffs

defendants

in obedience
Edward and
aduly sworn to
view; and afterward
lands, that they
money of the same
in the office of the
1925 I caused
detached and of general
sale, at the door
M. of said day.
of ~~the~~ of Plaintiffs

F. S. Wagner
Sheriff

EXECUTION DOCKET, UNION COUNTY

McManus Troup Co., Toledo, Ohio 42440

COST BILL

Dolls. Cts. Dolls. Cts.

Judgment

350 00

Att'ys for Plaintiff *Milo L Myers*

Att'ys for Defendant

No. of Case 11650

Petition Filed Dec 16th 1925

Ans - " 16 - 1925

Entry " 16 - 1925

Prohibe " 16 - 1925

Execution issued Dec 16 - 1925

The Union Banking Co
Plaintiff

vs

Henry G. Zacharias and
Matilda M. Zacharias
Defendants.

Received this writ and the
Command finding no
the following real estate
State of Ohio, and will
Part of Survey No 3351. 18
the northeast corner of
250 feet to the N. W. corner
force easterly and part
in the West margin of
of beginning, contain
This writ returned
(Fees \$2.50)

PROCEEDINGS

Sheriff's Return

Sheriff of Union County Dec 16th 1925.

Received this writ on the 16th day of December 1925 at 2:30 O'clock P.M., and pursuant to its command finding no goods and chattels ^{upon} which to levy I made a Court House levy upon the following real estate in the name of Henry G. Zacharias, Situated in Union County, State of Ohio, and village of Mansville, bounded and described as follows:- to wit:
 Part of Survey No 3351.. Beginning at a point in the West margin of Chestnut Street and at the northeast corner of Margaret Bennett's Lot; thence with the north line of said Lot west 250 feet to the N. W. corner thereof; thence in a northerly direction 64 feet to an iron stake; thence easterly and parallel with the North line of Margaret Bennett's Lot to an iron stake in the West margin of Chestnut Street; thence with the West line of Chestnut Street to the place of beginning, Containing 60 Sq Rods more or less

This writ returned this 16th day of December by order of Plaintiff's Attorney, Norway made
 (Fees \$2.50)

J. S. Hager
 Sheriff

Judgment & Costs paid in full Dec 21-1925

EXECUTION DOCKET, UNION COUNTY

COMMON PLEAS

McManus-Troup Co., Toledo, Ohio 42340

COST BILL

Dolls. Cts. Dolls. Cts.

Att'ys for Plaintiff *John L. Loughrey*

Att'ys for Defendant

No. of Case *11651*

Petition Filed *Dec 30th 1925*

*Received this writ on the
by order of Plaintiffs at
(Sheriff's fees \$2.19)*

*E. B. Alkire,
Plaintiff*

vs

M. A. Willis

PROCEEDINGS

Sheriff's Return

Sheriff's office in County March 16th 1926.

*Received this writ on the 31st day of December 1925 at 4 O'clock P.M., and pursuant to its command by order of Plaintiff's attorney this writ returned, no levy made, case settled between parties
(Sheriff's fees \$2.19)*

J. S. Hager Sheriff

30" 1925

EXECUTION DOCKET, UNION COUNTY

McManus Trust Co., Toledo, Ohio 42140

COST BILL

Dolls. Cts. Dolls. Cts.

Sheriff 6 54
 Appraisers 6 00
 Deed 2 00
 Revenue 3 00
 Auctioneer 1 00

All'ys for Plaintiff *L. A. Hoopes*

All'ys for Defendant

No. of Case *115-95*

Petition Filed *19*

Order of Sale issued *11-14-25*

" " *retd filed 12-30-25*

Fees. *6.54*

The Columbus Mutual Life Insurance Co.

Plt's

Margaret Cakes et al.

Def'ts

Sheriff's Return, Order of Sale

The State of Ohio, Union County,

I received this order of Sale on the 16th day of Nov. 1925, at 9 o'clock P.M., and in obedience to its command I did, on the 16th day of Nov. 1925, summon L. W. Eline, O. B. Eaton and Glen L. Eline three disinterested freeholder residents of said County, who were by me duly sworn to impartially appraise the lands and tenements therein described, upon actual view; and afterward, on the 16 day of Nov. 1925, said appraisers returned to me, under their hands, that they did upon actual view of the premises, estimate and appraise the real value in money of the same at Twenty Eight Hundred Seventy One $\frac{5}{100}$ Dollars

A certified copy of said appraisal I forthwith deposited in the office of the Clerk of the Court of Common Pleas of said County. And on the 18th day of Nov. 1925, caused to be advertised in the Marysville Tribune (a newspaper printed and published and of general circulation in Union County,) said lands and tenements to be sold at public sale, at the door of the Court House of said County, on the 19 day of December 1925 at 1 o'clock P.M. of said day. And having advertised the said lands and tenements for more than thirty days previous to the day of sale, to wit: five consecutive weeks, on the same day of the week in each week, and in pursuance of said notice I did on said 19th day of Dec. 1925, at the time and place above mentioned, proceed to offer said lands and tenements at public sale, at the door of said Court House, and then and there came The Columbus Mutual Life Insurance Co who bid for the same the sum of Twenty Five Hundred and Fifty Dollars and said sum being more than $\frac{2}{3}$ of the appraised value thereof,

(see next page)

and said The Columbus Mutual Life Insurance Co the highest and best bid for said lands and tenements

Received this with 10 o'clock P.M. a due and discharge of chattels and I return this 15¢

Received this pursuant to its order of sale of chattels and no money made.

\$.75

PROCEEDINGS

and said The Columbus Mutual Life Insurance Company being the highest and best bidder therefor, I then and there publicly sold and struck off said lands and tenements to ~~him~~ you said sum of \$2550⁰⁰/₁₀₀ Dollars

F. S. Hager Sheriff

Sheriff's Office, Union County, Ohio July 30 - 1930

Received this writ on the 30th day of July 1930 at 1 o'clock P.M. and pursuant to its command after a due and diligent search, finding no goods and chattels and no real estate upon which to levy, I return this writ nothing found no money made.

J. B. Lingrel Sheriff
By Mary E. Chie Deputy

SHERIFF'S RETURN.

Sheriff's Office, Union County, Ohio.
July 12th. 1935.

Received this writ on the 2nd day of July 1935 at 2 o'clock P. M., and pursuant to its command after a due and diligent search, finding no goods and chattels and no real estate upon which to levy, I return this writ nothing found no money made.

William Rausch, Sheriff.
By A. Grigsby, Deputy.

\$.75

19
issued 11-14-25
filed 12-30-25
Sale
day of Nov. 1925,
command I did, on
Chie,
created freeholder
duly sworn to
into therein
d, on the 16 day
to me, under their
the premises,
in money of the
by One & 50/100 Dollars
withwith deposited
Common Pleas
Nov. 1925, I caused
land (a newspaper
ulation in Union
be sold at public
aid County, on
h P.M. of said
id lands and
previous to the
weeks, on the
d in pursuance of
25, at the time
to offer said lands
dors of said
The Columbus
the same the sum
llars and said
of value thereof,

EXECUTION DOCKET, UNION COUNTY

COMMON PLEAS

McManus Typing Co., Toledo, Ohio 42410

COST BILL

Dolls. Cts. Dolls. Cts.

Judgment
\$259.74

259 74

Att'ys for Plaintiff *Milo L. Myers*

Att'ys for Defendant

No. of Case 11663

Petition Filed Jan 5th 1926
law. " " 5 - 1926
Entry " " 5 - 1926
Process " 5 - 1926
Execution " 5 - issued 1926

The Union Banking Co.
Plaintiff -

Guy C. Kerns and
Helena Kerns
Defendants

Received this writ on
on the 23rd day of Jan'y 1926
Kerns, to-wit: - 2 gray
Holstein Cow, 3 ewes, 1-
1 Breeding plow, 1 Harrow
Satisfied no money made
Shaffer \$5.65

PROCEEDINGS

Sheriff's Return

Sheriff of Logan County Jan 23rd 1926

Received this writ on the 7th day of Jan 1926 at 9 O'Clock A.M., and pursuant to its command on the 23rd day of Jan 1926 I levied upon the following Chattels belonging to Guy C Kerns and Helena Kerns, to-wit: - 2 gray work horses, 1 Brown work horse, 1 Sorrel mare, 1 gray Colt 2 years old, 1 registered Holstein Cow, 3 ewes, 1-1921 Model Ford Touring Car, 1 Wagon, 1 Corn plow, 1 Grain drill, 1 corn planter, 1 Breaking plow, 1 Harrow, This writ returned this 5th day March 1926, for want of true return satisfied no money made
 Sheriff \$5.65

Charles H. Woolley Sheriff
Logan County Mo

5-1 1926
 5- 1926
 5- 1926
 5- 1926
 5- issued 1926

nts

EXECUTION DOCKET, UNION COUNTY

COMMON PLEAS

McManus Troup Co., Toledo, Ohio 42440

COST BILL

Dolls. Cts. Dolls. Cts.

Att'ys for Plaintiff V. B. Mann

Att'ys for Defendant

No. of Case 11558

Petition Filed July 21st 1925

Culbertson Brothers
Plaintiffs

vs

J. O. Nash and
The Citizens Home and Saving Company
of Mansfield
Defendants

This cause dismissed and settled by agreement
of all parties, and clerk ordered to cause satisfaction
of all liens herein sued upon April 26th 1926
(See Appearance Docket Page 11558) At D. Doughty Clerk

We, the undersigned disinterested freeholders, having been duly summoned upon actual view, the fact being that the same are situated in the village of Mansfield, in the westerly part of lots four and five, in the corner of the easterly part of the north margin of the north line of said descent in a southerly direction from the Court of Common Pleas, J. O. Nash et al Defendants say that the same are

I hereby certify that I have duly summoned the undersigned on the 13th day of January 1926

I received this Order of the Court and I did, on the 13th day of January 1926, cause the disinterested freeholders, to view the lands and tenements therein described in the return of the appraisers returned on the 14th day of January 1926, and published and give notice of public sale, on the premises therein described, and having a docketed the same, to-wit: for consecutive notice, I did on said day cause to offer said land and tenements and then came. The following is a list of the fees and charges:

Sheriff's fees	\$ 6.02
Appraisers "	6.00
Auctioneer "	5.00
Revenue "	1.00
Deed	2.00

PROCEEDINGS

Land Appraisal

We, the undersigned disinterested freeholders and residents of Union County, and state of Ohio, having been duly summoned and sworn by F.S. Hager Sheriff of said County, impartially to appraise upon actual view, the following described lands and tenements, to-wit:

Situate in the Village of Milford Center, County of Union and State of Ohio. Being the westerly part of lots formerly owned by J.A. Kennington and Beginning at the southwest corner of the easterly part of this lot bounded by J.A. and Margret Kennington to Joseph Grady and running in a westerly direction along the south line of the above described lot in the north margin of Center Street 141 feet; thence in a northerly direction 136 feet to the north line of said described lot; thence easterly along the line of said described lot; thence in a southerly direction 155 feet to the beginning, to be sold on an Order of sale issued from the Court of Common Pleas of said County, in the action of Culbertson Brothers, ^{Plaintiffs} against J.C. Nash et al Defendants do forthwith, after actual view of said premises, make and return and say that the same are of the real value in money of \$866.00

Given under our hands and seals this 13 day of January 1926

A.L. Agner (Seal)
 N.C. Madden (Seal)
 J.F. Cairn (Seal)

State of Ohio, Union County.

I hereby certify that the within Appraisers A.L. Agner Milford Center N.C. Madden Milford Center, J.F. Cairn Marysville, O. are free holders and residents of said County, and were duly summoned and sworn by me to appraise, the within described premises this 13th day of January 1926

F.S. Hager Sheriff

Sheriff's Return

The State of Ohio Union County,

I received this Order of Sale on the 12th day of January 1926 at 2 O'clock P.M., and in obedience to its command I did, on the 13th day of January 1926, summon J.F. Cairn, A.L. Agner and N.C. Madden three disinterested freeholders, residents of said County, who were by me duly sworn to impartially appraise the lands and tenements therein described, upon actual view; and afterward, on the 13th day of January 1926, said appraisers returned to me, under their hands, that they did upon actual view of the premises, estimate and appraise the real value in money of the same at \$866.00 dollars, A Certified copy of said appraisal I forthwith deposited in the office of the Clerk of the Court of Common Pleas of said County, and on the 14th day of January 1926, I caused to be advertised in the Milford Center Ohioan (a newspaper printed and published and of general circulation in Union County) said lands and tenements to be sold at public sale, on the premises in said County, on the 13th day of February 1926, at 1 O'clock P.M. of said day. And having advertised the said lands and tenements for more than thirty days previous to the day of sale, to-wit: for consecutive weeks on the same day of the week in each week, and in pursuance of said notice, I did on said day 13th day of February 1926, at the time and place above mentioned, proceed to offer said land and tenements at public sale at the door of said Court House, and there and then came. This Order of Sale returned by order of Plaintiffs Council

F.S. Hager Sheriff

Sheriff's fees \$ 6.2
 Appraisers " 6.00
 Auctioneer " 5.00
 Return " 1.00
 Deed 2.00

21st 1925

Company
 Co
 Defendant

attled by agreement
 cause Satisfaction
 April 26th 1926
 Doughty Clerk

EXECUTION DOCKET, UNION COUNTY

COMMON PLEAS

McManus-Troup Co., Toledo, Ohio 42340

COST BILL

Dolls. Cts. Dolls. Cts.

Judgment

\$100 84

Att'ys for Plaintiff

John L. Loughrey

Att'ys for Defendant

No. of Case 11670

Petition Filed Jan 20 1926

Answer " " 20 1926

Entry " " 20 1926

Process " " 20 1926

Execution issued " " to

Logan County.

Hattie Carmean

Plaintiff

- vs -

Morris Crane and

Walker Crane

Defendants

Received this writ on
command on the 26th day
Crane and Walker Crane

This writ returned to
and Walker Crane,

Clerk of Court
Sheriff's fee

PROCEEDINGS

Sheriff's Return

Sheriff's Office Logan County, Ohio Jan 26th 1926

Received this writ on the 22nd day of January 1926 at 9 o'clock P.M., and pursuant to its command on the 26th day of January 1926 I levied upon the following chattels belonging to Morris Crane and Walker Crane, Defts.

1/2 interest in eleven (11) head of hogs weight about 175#

1/2 interest in nine (9) head of hogs weight about 75#

This writ returned this 27th day of January, 1926 fully satisfied, received from Morris Crane and Walker Crane, judgment, and costs in full in the sum of \$113.⁴⁹/₁₀₀

distributed as follows

Clerk of Courts, Union County, Ohio \$106.⁸⁴/₁₀₀

Sheriff's fees retained - - - - - 6.⁶⁵/₁₀₀

Charles F. Moolery
Sheriff
Logan County, Ohio

20 1926
20 1926
20 1926
20 1926
" " to

EXECUTION DOCKET, UNION COUNTY

McManus Troup Co., Toledo, Ohio 42440

COST BILL

Dolls. Cts. Dolls. Cts.

Judgment

\$130.70

Att'ys for Plaintiff *F. LeRoy Allen*

Att'ys for Defendant

No. of Case 11664

Petition Filed *Jan'y 6th* 1926

Jan'y 6 - 1926 Answer filed

" 6 - 1926 Entry filed

" 6 - 1926 Precept filed

" 7 - 1926 Execution issued

Feb'y 4 - 1926 Cost bill filed

" 4 - 1926 Execution returned filed

*Rec'd this m^o
pursuant to its con
No money made,
and are entitled to*

*George G Arthur
Plaintiff*

- vs -

*G. A. Desbrenette et al
Defendant*

PROCEEDINGS

Sheriff's Return

Sheriff of Federal County, Ohio July 4th 1926

Rec'd this writ on the 7th day of January 1926 at 1.0'clock P.M., and pursuant to its command I return this writ by order of the Plaintiff's Attorney.

No money made. Anthony Pfaw^{\$1.00} & Howard Olive^{\$1.00} appraisers viewed property and are entitled to appraisers fees.

J. S. Hager
Sheriff

Jan 6th 1926
Answer filed
Entry filed
Receipts filed
Execution issued
Cost bill filed
Execution returned filed

EXECUTION DOCKET, UNION COUNTY

COMMON PLEAS

McManus Troup Co., Toledo, Ohio 42140

COST BILL

Dolls. Cts. Dolls. Cts.

Judgment

\$ 165.⁰⁰/₁₀₀

Att'ys for Plaintiff

F. LeRoy Allen

Att'ys for Defendant

No. of Case 11675

Petition Filed

19

- Feb 4th 1926 Petition filed
- " 4-1926 Answer filed
- " 4-1926 Entry filed
- " 4-1926 Process filed
- " 4-1926 Execution issued

R. J. Harris

Plaintiff

vs

J. M. Smith

Defendant

We, the undersigned clerks of the Court of Ohio, having been impartially to appraise
 One Bay Mare \$25.00
 \$35.00 One Bay 10 year old \$40.00. One Set Wagon and Rack \$20.00
 Execution issued from the plaintiff against J. M. Smith make return and say to

I hereby certify that the above are the holders and owners of the above appraised, the within described

Received this writ on Feb 6th 1926 I saw and viewed upon the following
 1 Bay Mare 10 years old
 1 Jersey cow 6 years old
 One Wagon and rack \$20.00
 This Execution return property is set off to the property belonging to them under this writ
 Sheriff's fee \$6.90
 Howard Clinic " 1.00 app
 E. H. Van Ausdale " 1.00

PROCEEDINGS

Appraisal of Good and Chattels

We, the undersigned disinterested freeholders and residents of Union County, and State of Ohio, having been duly summoned and sworn by F. S. Hager Sheriff of said County impartially to appraise upon actual view, the following described goods and chattels to-wit:

One Bay Mare \$25.00, One Black Mare \$25.00, One Gray Mare \$5.00, One Bay mare 10 years old \$35.00, One Bay 10 years old (blind) \$25.00, One Red Cow 5 years old \$35.00, One Jersey cow 6 years old \$40.00, One Set Work harness \$15.00, One Set Work harness \$5.00, One Wagon and Rack \$20.00, One Wagon and Rack \$20.00, One hundred bushels corn @ 60¢ per bushel \$60.00, to be sold on an Execution issued from the Court of Common Pleas of said County, in the action of R. J. Hames plaintiff against J. M. Smith defendant, do forthwith, after actual view of said goods and chattels, make return and say that the same are of the real value in money of \$310.00

Given under our hands and this 6th day of July 1926

Richard - E. M. VanAusdale (Seal)

Myrtle - Howard L. Clive (Seal)

State of Ohio, Union County:

I hereby certify that the within named Appraisers, E. M. VanAusdale and Howard L. Clive are freeholders and residents of said County, and were duly summoned and sworn by me to appraise, the within described goods and chattels, this 6th day of February 1926

F. S. Hager

Sheriff

Sheriff's Return

Sheriff's Office Union County March 22nd 1926

Received this writ on the 11th day of July 1926 at 3:30 O'clock P.M. and pursuant to command on July 6th 1926 I summoned Howard Clive and E. M. VanAusdale two disinterested persons and viewed upon the following chattels, 1 Bay Mare \$25.00, 1 Gray Mare \$5.00, 1 Black Mare \$25.00, 1 Bay Mare 10 years old \$35.00, 1 Bay mare 10 years old blind \$25.00, 1 Red Cow 5 years old \$35.00, 1 Jersey cow 6 years old \$40.00, 1 Set Work Harness \$15.00, 1 Set Work Harness \$5.00, One Wagon and rack \$20.00, 1 Wagon and Rack \$20.00, 100 Bu of corn at 60¢ per Bu \$60.00. This Execution returned this 19th day of March 1926, without sale for the reason that property is set off to the defendant as exempt by agreement of attorneys for parties. The property belonging to Kenneth Smith and Myrtle Smith is also set off to them under this agreement.

F. S. Hager

Sheriff

- (Sheriff's fees \$6.90)
- (Howard Clive " 1.00 appraiser)
- (E. M. VanAusdale " 1.00 ")

19
 Petition filed
 Answer filed
 Entry filed
 Process filed
 Execution issued

EXECUTION DOCKET, UNION COUNTY

McManus Troup Co., Toledo, Ohio 42440

COST BILL

Dolls. Cts. Dolls. Cts.

Att'ys for Plaintiff *Milo L. Myers*

Att'ys for Defendant

No. of Case *11659*

Petition Filed

19

L. J. McCoy
Plaintiff
vs.
J. L. Wright et al
Defendant

March 25th 1926

The lien of The Richwood Farmer Exchange Company is released this day (March 25th 1926) in so far as it relates to a lien on the premises sold by order of Court in Case No 11659

At 30 Bankers
Check

COMMON PLEAS

The herein designed disinterested appraisers were summoned and sworn by J. F. Cairn to appraise the within described lands and tenements, and described as follows, of said Survey and containing 34 acres more or less, excepting therefrom 34 acres by Joshua P. Marriott sold on an Order of Sale plaintiff against J. L. McCoy that the same are of the

I here by certify that J. F. Cairn are forchale me to appraise, he with

Appraised at \$1200.00

I received this order of Sale I did, on the 10th day of February 1926, I caused interested parties, owners, lands and tenements thereon. Said appraisers returned to appraise the real value in and fifth with deposited in day of February 1926, I caused and published and of general public sale, at the door P. M. of said day. And previous to the day of sale and in pursuance of mentioned, proceed to Court House, and there I gave the sum of five of the appraised value to and best bidder thereof tenements to him for Sheriff's fees \$7.66
J. F. Cairn Appraiser \$2.
David Northington \$2.
Clarence T. Hume \$2.

PROCEEDINGS

Land Appraisal

We the undersigned disinterested freeholders and residents of Union County, and State of Ohio, having been duly summoned and sworn by F. S. Hager Sheriff of said County, impartially to appraise upon actual view, the following described lands and tenements, to-wit: Situated in the township of Clatsome, County of Union and State of Ohio, and bounded and described as follows. Being part of Survey No 7008 and being the North half of lot No 8 of the sub-division of said Survey and containing 50 acres more or less, and being the same premises conveyed by George W. Fisher to Joshua P. Marriott by deed dated March 29th, 1905 (see volume 91, Page 374 Record of Deeds) Excepting therefrom 34 acres off of the South side of the said North half of Lot No 8 which was conveyed by Joshua P. Marriott to Gilson S. Marriott June 13th, 1911. Having 16 acres more or less, to be sold on an Order of Sale issued from the Court of Common Pleas of said County, in the action of J. M. Coy plaintiff against J. L. Knight et al defendants, do forthwith after actual view of said premises, make return and say that the same are of the real value in money of Twelve Hundred (\$200.00) Dollars

Given under our hands and seals this 10th day of February 1926

David Worthington (Seal)

Clarence Kinney (Seal)

J. H. Cain (Seal)

State of Ohio, Union County,

I here by certify that the within named appraisers, David Worthington, Clarence Kinney, and J. H. Cain are freeholders and residents of said County, and were duly summoned and sworn by me to appraise the within described premises, this 10th day of February 1926

F. S. Hager Sheriff

Appraised at \$1200.00

Sheriff's Return

The State of Ohio Union County,

I received this order of Sale on the 9th day of February 1926, at 3:00 O'clock P.M., and in obedience to its command I did, on the 10th day of February 1926 summon J. H. Cain, David Worthington, Clarence T. Kinney then disinterested freeholders, residents of said County, who were by duly sworn to impartially appraise the lands and tenements therein described, upon actual view; and afterward, on the 10th day of February 1926 said appraisers returned to me, under their hands, that they did upon actual view of the premises, estimate and appraise the real value in money of the same at Twelve Hundred Dollars. A certified copy of said appraisal I forthwith deposited in the office of the Clerk of the Court of Common Pleas of said County, and on the 11th day of February 1926, I caused to be advertised in the Richwood Gazette (a news paper printed and published and published and of general circulation in Union County) said lands and tenements to be sold at public sale, at the door of the Court House of said County, on the 13th day of March 1926 at 11 O'clock P.M. of said day. And having advertised the said lands and tenements for more than thirty days previous to the day of sale, to-wit: five consecutive weeks, on the same day of the week in each week, and in pursuance of said notice, I did on said 13th day of March 1926 at the time and place above mentioned, proceed to offer said lands and tenements at public ^{sale} at the north door of said Court House, and there and then came The First National Bank of Richwood, Ohio who bid for the same the sum of Fifteen Hundred Dollars (\$1500.00) and said sum being more than two thirds of the appraised value thereof, and said The First National Bank of Richwood Ohio being the highest and best bidder therefor, I then and there publicly sold and struck off said lands and tenements to him for said sum of \$1500.00 Dollars

F. S. Hager Sheriff

Sheriff's fees \$ 7.66

J. H. Cain Appraiser \$ 2.00

David Worthington \$ 2.00

Clarence T. Kinney \$ 2.00

25th 1926
Exchange Company
so far as it
sold by order of
W. B. Donkings
Clerk

EXECUTION DOCKET, UNION COUNTY

McManus Troup Co., Toledo, Ohio 42440

COST BILL

Dolls. Cts. Dolls. Cts.

Judgment \$850.00

Att'ys for Plaintiff *Milo L. Myers*

Att'ys for Defendant

No. of Case 11684

Petition Filed

19

Lattie M. Cox
 Plaintiff
 vs
Jacob M. Dulin and
Ella M. Dulin

COMMON PLEAS

We the undersigned do hereby certify that having been duly sworn upon actual view, the following is a true and correct list of the property of said County, in the hands of the defendant, as shown to appraiser, the within and of the real value in

I hereby certify that a list of the property of said County, in the hands of the defendant, as shown to appraiser, the within and of the real value in

Received this writ on the 19th day of _____ 19____
 I viewed upon the underwritten goods and chattels, to-wit:
 1 Gray mare 6 yrs old \$10.00
 1 Bay, \$25.00; 1 spotted yearling, \$20.00; 1 Blue spotted Holstein, 4 yrs old \$60.00; 1 white horse 9 yrs old, \$40.00; 1 spotted 3 years old, \$25.00; 1 spotted old \$50.00; 1 Bull \$60.00
 1 Ford touring car, \$75.00; 1 harrow, \$10.00; 1 riding boot 4 pairs \$10.00; 3 Turkeys \$10.00
 On of oat \$100.00; 3 single 1 carriage, 10.00; 1 hay rake
 Sheriff's fees = \$4.26
 Appraiser's " = \$2.00

PROCEEDINGS

Appraisal

We the undersigned disinterested freeholders and residents of Union County, and State of Ohio, having been duly summoned and sworn by F. S. Hager Sheriff of said County, impartially to appraise upon actual view, the following described goods and chattels, to-wit:

- 1 Black Mare 3 years old \$60.00 - 1 Dark gray mare 3 years old \$60.00 - 1 Gray mare 6 years old \$100.00 -
- 1 Brown mare 15 yrs old \$10.00 - 3 sets work harness \$50.00 - 2 tons of hay \$25.00 - 1 Spotted Cow 14 yrs old \$50.00
- 1 Black Holstein 3 yrs old \$30.00 - 1 Blue Roan yearling \$20.00 - 1 Black holstein 2 years old \$35.00
- 1 Spotted Holstein 3 years old \$30.00 - 1 Spotted Holstein 4 yrs old \$60.00 - 1 spotted holstein 3 yrs old \$35.00
- 1 Spotted holstein 8 yrs old \$60.00 - 1 White holstein 4 yrs old \$40.00 - 1 spotted holstein 4 years old \$40.00
- 1 Spotted holstein 9 yrs old \$40.00 - 1 Spotted holstein 4 yrs old \$60.00 - 1 spotted holstein 4 yrs old \$50.00
- 1 Spotted holstein 3 years old \$25.00 - 1 Spotted holstein 7 yrs old \$35.00 - 1 Spotted holstein 8 yrs old \$35.00
- 1 Blue Cow 10 yrs old \$50.00 - 1 Bull \$60.00 - 5 Holstein yearling heifers \$100.00 - 115 Shocks of corn \$70.00
- 1000 Bu Corn \$550.00 - 1 Ford Touring car \$75.00 - 1 John Deere Binder \$100.00 - 1 Corn Planter \$20.00
- 1 Mowing machine \$20.00 - 1 Drag harrow \$10.00 - 1 Riding breaking plow \$15.00 - 1 Walking Cultivator \$10.00
- 1 Riding Cultivator \$10.00 - 80 Chickens \$80.00 - 4 Geese \$10.00 - 3 Turkeys \$10.00 - 1 Mower spreader \$5.00
- 1 Cream Separator \$20.00 - 1 International Engine \$20.00 - 300 Bu Oats \$100.00 - 3 Single log houses \$15.00
- 1 Double log house \$10.00 - 1 Brood Sow \$35.00 - 4 Shoats 40# each \$30.00 - 1 Carriage \$10.00 - 1 Hay rake \$10.00
- 1 - Two horse Wagon \$25.00

to be sold on an Execution issued from the Court of Common Pleas of said County, in the action of Lattie Cor plaintiff against Jacob M. Dulin et al defendants do forthwith, after actual view of said goods and chattels, make return and say what the same are of the real value in money of \$2320.00 Given under our hands this 19th day of February 1926

Laurence L. Rost
Howard L. Chise

State of Ohio Union County:

I here by Certify that the within Appraisers Laurence L. Rost and Howard L. Chise are freeholders and residents of said County, and were duly summoned and sworn by me to appraise, the within described goods and chattels, this 19th day of February 1926

F. S. Hager
Sheriff

Sheriff's Return

Sheriff's Office Union County, Ohio March 1st 1926

Received this writ on the 19th day of February 1926 at 2 O'clock P.M. and pursuant to its command I viewed upon the undivided interest of Jacob M. Dulin and Ella M. Dulin in the following goods and chattels, to-wit:- 1 Black Mare 3 years old, \$60.00; 1 dark gray mare, 3 years old, \$60.00; 1 Gray mare 6 yrs old \$100.00; 1 Brown mare 15 yrs old \$10.00; 3 sets of work harness, \$50.00; 2 tons of hay, \$25.00; 1 Spotted cow, 14 yrs old, \$50.00; 1 Black holstein, 3 yrs old, \$30.00; 1 Blue roan yearling, \$20.00; 1 Black holstein, 2 years old \$35.00; 1 spotted holstein 3 years old \$30.00; 1 Spotted holstein, 4 yrs old \$60.00; 1 spotted holstein, 3 years old \$35.00; 1 spotted holstein 8 years old \$60.00; 1 White holstein, 4 yrs old \$40.00; 1 spotted holstein 4 yrs old, \$40.00; 1 spotted holstein 9 yrs old, \$40.00; 1 spotted holstein 4 yrs old \$60.00; 1 spotted holstein 4 yrs old \$50.00; 1 spotted holstein 3 years old, \$25.00; 1 spotted holstein 7 yrs old, \$35.00; 1 Spotted holstein 8 yrs old \$35.00; 1 Blue cow, 10 yrs old \$50.00; 1 Bull \$60.00; 5 Holstein yearling heifers, \$100.00; 115 Shocks of corn, \$70.00; 1000 Bu corn, \$550.00; 1 Ford touring car, \$75.00; 1 John Deere binder, \$100.00; 1 Corn Planter \$20.00; 1 Mowing machine \$20.00; 1 drag harrow, \$10.00; 1 riding breaking plow, \$15.00; 1 Walking Cultivator \$10.00; 1 riding Cultivator \$10.00; 80 chickens, \$80.00; 4 geese \$10.00; 3 Turkeys \$10.00; 1 Mower spreader, \$5.00; 1 Cream Separator, \$20.00; 1 International Engine, \$20.00; 300 Bu of Oat \$100.00; 3 Single Log houses, \$15.00; 1 double log house, \$10.00; 1 Brood Sow, \$35.00; 40 Shoats, 40# each, \$30.00; 1 Carriage, \$10.00; 1 Hay rake, \$10.00; 1 - two horse Wagon, \$25.00; This writ returned - Settled between parties

Sheriff's fees = \$4.26
Appraisers " = \$2.00

F. S. Hager
Sheriff

EXECUTION DOCKET, UNION COUNTY

COMMON PLEAS

McManus Troup Co., Toledo, Ohio 42440

COST BILL

Dolls. Cts. Dolls. Cts.

Judgment

\$286.60

All'ys for Plaintiff Price, Pfaffen & Price

All'ys for Defendant

No. of Case 11685

Petition Filed

19

The Hardin County Bank
Plaintiffs

vs

B. M. Liles and
Goldie Liles
Defendants

Received this writ on
for want of good and
following described real
of Hardin and state of
The North Half of the So
of land twelve (12) rods
All in section Seventeen
Hundred and Seventy
off of the east side then
Also the following ac
and state of Ohio. in
addition to said villa
And this writ by
(Sheriffs fees \$4.²⁵)

PROCEEDINGS

Sheriff's Return

Sheriff's Office Hardin County Ohio Feb 20th 1926

Received this writ on the 20th day of Feb 1926 at 3³⁰ O'clock P. M. and pursuant to its command for want of good and chattles of the defendant on which to levy this writ I levied the same on the following described real estate February 20th 1926, situated in the Township of Jackson, County of Hardin and State of Ohio and known as,

The North Half of the South East Quarter and the South half of the Northeast quarter and a strip of land twelve (12) rods wide off of the south part of the North Half of the Northeast Quarter, All in Section Seventeen (17) in the Township Thon (3) South of range twelve east containing One Hundred and Seventy Two (172) acres more or less; Same and except therefrom Seventy (70) acres off of the east side thereof heretofore conveyed by Minerva Marshal to Celiza Milner.

Also the following described real estate situated in the Village of Forest, County of Hardin and State of Ohio. Lot No. One (1) in block number forty six (46) in Goulet's Brothers addition to said village of Forest

And this writ returned without further proceedings by order of Plaintiff's Attorneys
(Sheriff's fees \$4.²⁵)

George S. Berlin
Sheriff of Hardin County Ohio

EXECUTION DOCKET, UNION COUNTY

COMMON PLEAS

McManus Troup Co., Toledo, Ohio 42340

COST BILL

Dolls. Cts. Dolls. Cts.

Judgment

\$1886.80

Att'ys for Plaintiff Price Pfaff & Price

Att'ys for Defendant

No. of Case 11686

Petition Filed

19

The Hardin County Bank
Plaintiff

vs
B.M. Liles and
Goldie Liles

Defendants

Received this writ of
Command. For want
I lived the same out
In the Township of
The North Half of the
Strip of land between
All in Section Seventeen
One Hundred and Seven
(70) acres off of the case
Also the following desc
and State of Ohio.
Brothers addition to
And this writ of
Attorneys
(Shuffe for \$425)

PROCEEDINGS

Sheriff's Return

Sheriff's Office Hardin County Ohio February 20th 1926

Received this writ on the 20th day of February 1926 at 3³⁰ O'clock P.M., and pursuant to its command. For want of goods and chattles of the defendant on which to levy this writ I levied the same on the same day following described real estate of the defendant, situated in the Township of Jackson, County of Hardin and State of Ohio and known as, The North Half of the South East Quarter and the South Half of the Northeast Quarter and a strip of land twelve (12) rods wide off of the South part of the North Half of the Northeast Quarter. All in Section Seventeen (17) in Township Three (3) South of range twelve east containing One Hundred and Seventy Two (172) acres more or less; Save and except therefrom Seventy (70) acres off of the east side thereof heretofore conveyed by Minerva Marshall to Eliza Milner. Also the following described real estate situated in the Village of Forest, County of Hardin and State of Ohio. Lot Number One (1) in Block number forty six (46) in Corum's Brothers addition to said village of Forest

And this writ returned without further proceedings by order of the Plaintiff's
 Attorneys
 (Sheriff for \$4.25)
 George S. Berlein
 Sheriff of Hardin County, Ohio.

19

with
plaintiff

5

EXECUTION DOCKET, UNION COUNTY

McManus Troup Co., Toledo, Ohio 42440

COST BILL

Dolls. Cts. Dolls. Cts.

Judgment

312.66

Att'ys for Plaintiff Price Pfeiffer & Price

Att'ys for Defendant

No. of Case 11687

Petition Filed

19

The Union County Bank
Plaintiff

vs

B. W. Liles and
Goldie Liles

Record this writ on
for want of goods and
same day following desc
of Hardin and State
the South Half of the
South part of the North
Three (3) South of ra
more or less; Save a
conveyed by Minerva
Also the following
and State of Ohio,
Gornley's Brothers
And this writ
(Sheriff fee \$4.²⁵/₁₀₀)

PROCEEDINGS

Sheriff's Return

Sherriff's Office Hardin County, Ohio Feby 20th 1926

19

Received this writ on the 20th day of Feby 1926 at 3:30 O'clock P.M., and pursuant to its command for want of goods and chattles of the defendant on which to levy this writ, I levied the same on the same day following described real estate of the defendant, situated, in the Township of Jackson, County of Hardin and State of Ohio and known as, The North Half of the South East Quarter and the South Half of the Northeast Quarter and a strip of land twelve (12) rods wide off of the South part of the North Half of the Northeast Quarter. All in Section Seventeen (17) Twp Township Three (3) South of range twelve east containing One Hundred and Seventy Two (172) acres more or less; Save and except therefrom Seventy (70) acres off of the east side thereof heretofore conveyed by Minerva Marshal to Eliza Milner.

Also the following described real estate situated in the Village of Forest, County of Hardin and State of Ohio. Lot Number One (1) in Block Number Forty Six (46) in Cornuley's Brothers addition to said Village of Forest.

And this writ returned without further proceedings by order of Plaintiff's Attorneys
 (Sheriff fee \$4.²⁵/₁₀₀)
 George S. Berlier
 Sheriff of Hardin County Ohio

11
plaintiff

EXECUTION DOCKET, UNION COUNTY

COMMON PLEAS

McManus Troup Co., Toledo, Ohio 42440

COST BILL

Dolls. Cts. Dolls. Cts.

Judgment

1220 00

Ordnovit

Att'ys for Plaintiff . *F. LeRoy Allen*

Att'ys for Defendant

No. of Case 11700

Petition Filed March 16 1926

Answer " " 16 1926

Judgment-Entry " 16-1926

Placaps Applied Mar 16 1926

Execution issued

*The First National Bank Richwood O.
Plaintiff*

*M. W. Daniels - Effie Daniels -
Defendants*

Received this ant on the
find no goods and chattels
real estate in the name
Being lot number Sixty
For further reference to
Said conveyance is made
the last will and Testa
the interest of Effie Daniels
Joseph H. Daniels, b
Richwood, Union Cou
the Plat of said village
Union County, Ohio.
(Sherriff's fees \$3.00)

Oct. 7-1926.
The above is
Journal 28-Page

PROCEEDINGS

Sheriff's Return

Sheriff's Office Union County, Ohio March 18th 1926

Received this writ on the 16th day of March 1926 at 3:30 o'clock P.M., and pursuant to its command find no goods and chattles upon which to levy. I made a Court House levy upon interests of W.H. Daniels real estate in the name of W. Wallace Daniels and Suzie A. Daniels, bounded and described as follows: Being lot number Sixty (60) Situate in the said village of Richwood, County of Union, State of Ohio. For further reference to said ^{lot} see Record Plat of said village in the Recorder's office at Marysville, Ohio. Said conveyance is made subject to the life estate of Harrett J. Clark and certain conditions in the last will and Testament of Harlo L. Clark, deceased. On the same day I levied upon the interest of Effie Daniels in the following real estate in the name of Effie L. Daniels and Joseph H. Daniels, bounded and described as follows: - Being Lot #73 in the village of Richwood, Union County, Ohio. For a more specific description reference is hereby given to the Plat of said village duly recorded in the Recorder's office of Union County, at Marysville, Union County, Ohio.

H. S. Hager - Sheriff

(Sheriff's fees \$3.00)

Oct. 7 - 1926.

The above levy is hereby released by order of Plaintiff. see Journal 28 - Page 44.

A. B. Doughty
Clerk of Courts.

rch 16 1926
 " 16 1926
 " 16-1926
 lid Mar 16 1926
 issued
 Richwood O.
 iff
 eds -
 dants

EXECUTION DOCKET, UNION COUNTY

COMMON PL

McManus-Troup Co., Toledo, Ohio 42440

COST BILL

Dolls. Cts. Dolls. Cts.

All'ys for Plaintiff *Mich L Myers*

All'ys for Defendant

No. of Case *11701*

Petition Filed	<i>Mar. 17</i>	<i>1926</i>
Answer "	<i>Mar 17</i>	<i>1926</i>
Return "	<i>" 17</i>	<i>1926</i>
Process "	<i>" 17</i>	<i>1926</i>
Execution issued	<i>Mar 17</i>	<i>1926</i>

M. M. Myers
Plaintiff

vs
C. J. Asman
Defendant

COMMON PLEAS _____ TERM, A. D. 19____

PROCEEDINGS

r. 17 1926
r 17 1926
17 1926
17 1926
Wed March 7 1926

ct

EXECUTION DOCKET, UNION COUNTY

COMMON PL

McManus Troup Co., Toledo, Ohio 42440

COST BILL

Dolls. Cts. Dolls. Cts.

Judgment

794 34

All'ys for Plaintiff *C. A Hoopes*

All'ys for Defendant

No. of Case 11706

Petition Filed Mar. 24 1926

Answer " " 24 1926

Entry " " 24 1926

Produce " " 24 1926

Execution issued " 24 - 1926

J. S. Kagay
Plaintiff

vs
George E. Meyers
Defendant.

Received this writ on the
the claim was settled by
(Sheriff's costs \$321)

PROCEEDINGS

Sheriffs Return

Received this writ on the 24th day of March 1926 at 10 O'clock P.M. and pursuant to its command the claim was settled by defendant. And this return is "No Money made" cost paid
(Sheriffs cost \$3.21)

J.S. Hager Sheriff

r. 24 1926
24 1926
24 1926
" 24 1926
" 24 - 1926

EXECUTION DOCKET, UNION COUNTY

McManus Troup Co., Toledo, Ohio 42440

COST BILL

Dolls. Cts. Dolls. Cts.

Enclosure

1200.⁶⁶/₁₀₀

All'ys for Plaintiff

All'ys for Defendant

No. of Case 11683

Petition Filed July 18th 1926

Precept filed July 18 " "

Summons issued July 15th " "

D. D. Hershberger
Plaintiff

vs

Kathryn E. Warner et al

Proceedings

Appraisal of Lands and Tenements

We, the undersigned disinterested freeholders and residents of Union County, and State of Ohio having been duly summoned and sworn by F.S. Hager Sheriff of said County, impartially to appraise upon actual view, the following ^{described} lands and tenements

Situated in the County of Union and State of Ohio, to-wit: All those parts of Survey No. 5635 bounded and described as follows, viz:
First Tract: Beginning at a stone at the northeast corner of James Hildret's land, running thence east one hundred eighteen and one-third poles to a stake in the line of land now or formerly owned by Jennings, thence south sixty-seven and one-half poles to a stake at the corner of a lot deeded to D.H. Brelsford; thence west one hundred and eighteen and one-third poles to a stake in the line of said Hildret; thence north sixty-seven and one-half poles to the place of beginning, containing fifty acres, more or less.

Second Tract: Beginning at a stone in the line of said James Hildret's land, being also the southwest corner of the original one hundred acre tract of which this land is a part purchased from S.M.C. Johnson by Samuel Johnson, running thence east with bearing of the compass to a stone, corner of land sold by S Samuel Johnson and wife to Charles A. Phelps; thence with the line of said Charles A. Phelps north sixty seven and one-half poles with bearing of the compass to a stone in a line of J.B. Warner's land, being also a corner to Charles A. Phelps' land; thence with the bearing of the compass to a stone in the line of James Hildret's land and thence south with the bearing of the compass along said Hildret's land sixty-seven and one-half poles to the place of beginning, containing fifteen acres, more or less.

Third Tract: Beginning at a stone in the southwest corner of Anna M. Liston's land, running thence south on the east line of James Middleton's land to the southeast corner of his land to a stone; thence south eighty and one-fourth degrees east seventy-eight and six-tenths poles to a stone in the west line of James Wood's land; thence with Wood's line north ten and one-half degrees east seventy-one and five-tenths poles to a stone, the southeast corner of said Ann M. Liston's land, and thence north eighty and one-half degrees west seventy-eight and six-tenths poles to the place of beginning, containing thirty-five acres, more or less, excepting therefrom about one-half acre conveyed to John Taylor by deed dated August 24, 1889, recorded in vol. 63 of Deeds, page 439, Union County Records.

Fourth Tract: Beginning at the southeast corner of a lot of land formerly owned by Ephraim Yarrington in the road leading from Sommersville to Newton, being the northeast corner of a lot of land formerly owned by Solomon Yarrington, known as the Joseph Bird land; running thence with Bird's east line south eight degrees west thirty-two poles to a stone and three beeches; thence south eighty-one degrees forty minutes east sixty-eight poles to a white elm; thence north eight degrees east thirty-three poles to a stone in the south line of Bowen's survey and thence with said line north eighty-two degrees west sixty-eight poles to the place of beginning, containing thirteen and three-fourths acres, more or less.

to be sold
action of
said land

Shenby ce
freeholders
appraisal,

county in the
northwest
of \$6215.⁰⁰/₁₀₀

Cline are
by me to

Shiff

We, the undersigned
Ohio, having been duly
to appraise upon actual
1 white faced cow about
\$40.⁰⁰/₁₀₀ 1 Short horn cow
\$35.⁰⁰/₁₀₀ 1 Half Jersey cow
1 Short horn cow about 3 yrs
1 Heffer, half Holstein
4 Yearling heffers, half
1 Brown mare named
the Court of Common Pleas
against Kathryn E.
and Chattels, make re

I hereby certify the
freeholders and residents
to appraise, the with

Received the writ here to a
command thereof, on the 2nd
of Sale thereof, for at least
Tribune a newspaper printed
10 o'clock P.M., at house
Exposed to sale said goods
Person and bid the several
best bidders thereof, I there
said several sums, to-wit:
\$30.⁰⁰/₁₀₀, Two Yearling to
to J. B. Phelps \$34.⁰⁰/₁₀₀.
4 Harbs \$34.⁰⁰/₁₀₀. Brown
Heffers to F. S. Mercer,
Coke to J. W. Barry \$
Sheriff's fees \$19.³⁰/₁₀₀
F. S. Hager appraiser \$1.⁰⁰/₁₀₀
Bond for " " 1.⁰⁰/₁₀₀

Received this Order of Sale on the 24th day of May 1926 at 10 o'clock A.M., and in obedience to its command I did, on 26 day of May 1926, summon L. H. Collins, J. W. Pauoff and Glen A. Cline three disinterested freeholders, residents of said County, who were by me duly sworn to impartially appraise the lands and tenements therein described, upon actual view, and afterward, on the 26th day of May 1926, said appraisers returned to me, under their hands, that they did upon actual view of the premises, estimate and appraise the real value in money of the same at \$6215.⁰⁰/₁₀₀. A certified copy of said appraisal I forthwith deposited in the office of the Clerk of the Court of Common Pleas of said County. And on the 3rd day of June 1926, I caused to be advertised in the Mansfield Tribune (a newspaper printed and published and of general circulation in Union County) said lands and tenements to be sold at

at public sale, at the door of
said day and having a double
consecutively weeks on the same
1926 at the time and place above
Court House, and there caused to
fifty dollars, (\$4150.⁰⁰/₁₀₀) and
northwestern municipal life Ins
said lands and tenement
Sheriff's fees \$6.⁷⁰/₁₀₀ E. J. C.
Appraisers \$6.⁰⁰/₁₀₀ P. S.
Printers \$35.²⁵/₁₀₀

PROCEEDINGS

Appraisal

We, the undersigned disinterested freeholders and residents of Union County, and State of Ohio, having been duly summoned and sworn by F. S. Hager Sheriff of said County, impartially to appraise upon actual view, the following described goods and chattels, to-wit:

1 white faced cow about 8 yrs old named Jiggs \$40.00. 1 Jersey cow about 5 yrs old named Jersey \$40.00. 1 Shorthorn cow 6 yrs old named Cherry \$30.00. 1 Half Jersey cow about 6 yrs old named Hill \$35.00. 1 Half Jersey cow about 4 yrs old named Cora \$40.00. 1 Holstein cow 2 1/2 yrs old named Polly Rollins \$35.00. 1 Shorthorn cow about 3 yrs old named Pat \$30.00. 1 Half Jersey cow about 3 yrs old named Nigg —

1 Heffer, half Holstein 2 yrs old named "Pig Sun" \$40.00. 1 Heffer, half Jersey 2 yrs old named Gypsy \$35.00. 4 yearling Heffers, half Jersey and half Holstein \$30.00. 1 Horse 6 yrs old named Neal \$50.00. 1 Brown mare named "Nell" 10 yrs old \$50.00, to be sold on an Order of Sale issued from the Court of Common Pleas of said County, in the action of D. D. Hershberger Plaintiff against William E. Warner et al defendants do forthwith, after actual view of said goods and chattels, make return and say what the same are of the real value in money of — dollars

Given under our hand and seals this 24th day March 1926

F. H. Hager (Seal)

Arvid Fox (Seal)

State of Ohio, Union County:

I hereby certify that the within named appraisers F. H. Hager and Arvid Fox are freeholders and residents of said County, and were duly summoned and sworn by me to appraise, the within described goods and chattels, this 24th day of March 1926

F. S. Hager

Sheriff

Sheriff's Return

The State of Ohio, Union County, ss.

Received the writ hereunto annexed on the 24th day of March 1926 at 9 o'clock A. M. and in obedience to the command thereof, on the 24th day of March 1926, I caused to be given public notice of the time and place of sale thereof, for at least ten days before the day of sale, by advertisement published in the Mansfield Tribune a newspaper printed and of general circulation in said County, and on the 3rd day of April 1926 at 10 o'clock P. M., at premises in said County, the time and place mentioned in said advertisement. I exposed to sale said goods and chattels at public auction; and then and there caused the following named persons and bid the several sums set opposite their respective names, and said persons being the highest and best bidders thereof, I then and there publicly struck off and sold said goods and chattels to said persons for said several sums, to-wit: = Yearling Heffers to Walter Elliott \$34.00, 1 yearling Heffer to F. D. Elliott \$30.00, Two Yearling Heffers to Walter Elliott \$50.00, Cherry to F. L. Mouser \$25.00, Jersey to J. B. Phipps \$34.00, Hill to Grandville Warner \$28.00, Jiggs to L. Bellville \$30.00, Pat to G. Harb \$34.00, Brown Mare to Grandville Warner \$20.00, Brown Gelding to Grandville Warner \$21.00, Heffer to F. L. Mouser \$40.00, Jersey Heffer to F. L. Mouser \$30.00, Black Cow to Grandville Warner \$5.00, Cora to J. W. Barry \$36.00 Total \$448.00. Given under my hand this 3rd day of April 1926

F. S. Hager Sheriff

Sheriff's fees \$19.30

F. H. Hager appraiser \$1.00

Arvid Fox " 1.00

(Continued from opposite page)

At public sale, at the door of the Court House of said County, on the 3rd day of July 1926, at 1 o'clock E. S. T. P. M. of said day and having advertised the said lands and tenements for more than thirty days prior to the day of sale, to-wit: five consecutive weeks, on the same day of the week in each week, and in pursuance of said notice I did on the 3rd day of July 1926 at the time and place above mentioned, proceed to offer said lands and tenements at public sale, at the door of said Court House, and there caused the Northwestern Mutual Life Insurance Co who bid for the same a sum of forty one hundred and fifty dollars (\$4150.00) and said sum being more than two thirds of the appraised value thereof, and said the Northwestern Mutual Life Ins Co being the highest and best bidder thereof, I then and there publicly sold and struck off said lands and tenement to him for said sum of \$4150.00.

Sheriff's fees \$6.70 E. J. Evans auctioneer \$2.00

Appraisers \$6.00 Recorder's fees 2.00

Printers \$35.25

F. S. Hager Sheriff

July 18th 1926
July 18th "
July 18th "

State of Ohio
impartially to

of
s
ke
even
d;
line
of

ad,
which
ng
S

ne

nty in the
forthwith,
ney of \$6215.00

st
thirty-
to
age

owned
ng

outh
line

iff

and I did, on 26 day of
less, residents of said
described, upon actual
lands, that they did
cause at \$6215.00
Common Pleas of said
Tribune (a newspaper)
into to be sold at

EXECUTION DOCKET, UNION COUNTY

McManus Troup Co., Toledo, Ohio 42140

COST BILL

Dolls. Cts. Dolls. Cts.

Att'ys for Plaintiff

Att'ys for Defendant

Enclosure

-66-

Petition Filed July 18th 1926

"
8th"

We, the undersigned,
having been
appraised,

of Ohio
ally to

to be sold on an Order of Sale issued from the Court of Common Pleas of said County in the
action of D. D. Hershberger Plaintiff, against Kathryn Warner et al Defendants, do forthwith,
said land and tenements make return and say that the same are of the real in money of \$6215.⁰⁰/₁₀₀

Given under our hands this 26th day of May 1926

L. H. Collins
J. W. Sawaff
Glen L. Cline

(\$55.⁰⁰/₁₀₀ per acre)

State of Ohio, Union County:

Shenby certify that the within appraisers L. H. Collins, J. W. Sawaff and Glen L. Cline are
freeholders and residents of said County, and were duly summoned and sworn by me to
appraise, the within described premises, this 26 day of May 1926

F. S. Hager Sheriff

Order of Sale → Sheriff's Return The State of Ohio Union County

I received this Order of Sale on the 24th day of May 1926 at 10 O'clock A.M., and in obedience to its command I did, on 26 day of
May 1926, summon L. H. Collins, J. W. Sawaff and Glen L. Cline three disinterested freeholders, residents of said
County, who were by me duly sworn to impartially appraise the lands and tenements therein described, upon actual
view; and afterward, on the 26th day of May 1926, said appraisers returned to me, under their hands, that they did
upon actual view of the premises, estimate and appraise the real value in money of the same at \$6215.⁰⁰/₁₀₀
A certified copy of said appraisal I forthwith deposited in the office of the Clerk of the Court of Common Pleas of said
County. And on the 3rd day of June 1926, I caused to be advertised in the Mansfield Tribune (a newspaper
printed and published and of general circulation in Union County) said lands and tenements to be sold at

See
Court
192
Court
Tol
San
Sh
Ap
Pa

109,37
<u>20,51</u>
88,86

3266
<u>1230</u>
2036

20,36	Sheep
35,25	Turbine
6,00	Appraiser
50	Relaxer
2,00	Analgesic
<u>2,00</u>	Band

66,11
<u>22,75</u>
88,86

$$\begin{array}{r}
 \cancel{108,37} \\
 \cancel{27,51} \\
 \hline
 80,86
 \end{array}$$

2036 - Staff

4475

2275

$$\begin{array}{r}
 4475 \\
 2275 \\
 \hline
 87,50
 \end{array}$$

$$\begin{array}{r}
 200 \\
 621 \\
 \cancel{500} \\
 \hline
 1221 \\
 8,21
 \end{array}$$

3266

5296

$$\begin{array}{r}
 3266 \\
 5296 \\
 \hline
 85,62
 \end{array}$$

3266

1230

$$\begin{array}{r}
 3266 \\
 1230 \\
 \hline
 2036
 \end{array}$$

5296

821

$$\begin{array}{r}
 5296 \\
 821 \\
 \hline
 44,75
 \end{array}$$

EXECUTION DOCKET, UNION COUNTY

COMMON PL

McManus-Troup Co., Toledo, Ohio 42440

COST BILL

Dolls. Cts. Dolls. Cts.

Att'ys for Plaintiff *F. LeRoy Allen*

Att'ys for Defendant

No. of Case *11708*

Petition Filed *March 27 1926*

Answer " *" 27-1926*

Entry " *" 27-1926*

Proceps " *" 27-1926*

Execution issued *Mar 27-1926*

Judgment

561 75

*The Richwood Banking Company
Plaintiff*

*H. C. ^{NS} Schrock
Defendant*

April 26th 1926

*The above execution satisfied in full as shown
in appearance docket W-Page 11708 receipted in
full by F. LeRoy Allen attorney for Plaintiff*

*We the undersigned
Ohio, having been de
impartially to apprais
1 Brown Mule \$75.00, 1
Wagon and rack \$20.00,
of Corn \$200.00, 26 Ac
Court of Common Ple
Plaintiff against H. C
and chattels, make rat*

*I hereby certify th
are proctors and r
by me to appraise, th*

PROCEEDINGS

Appraisal

We the undersigned disinterested freeholders and residents of Union County, and State of Ohio, having been duly summoned and sworn by F. S. Hagan Sheriff of said County, impartially to appraise upon actual view, the following described goods and chattels to wit: 1 Brown Mule \$75.00, 1 Brown Mule \$75.00, 1 Bay Mare \$25.00, 1 Ford Ten Truck \$25.00, 1 Two horse Wagon and rack \$20.00, 1 Cultivator \$10.00, 1 Manure spreader \$20.00, 100 Chickens \$100.00, 400 Bu of Corn \$200.00, 26 Acs of growing wheat \$260.00 to be sold on an Execution issued from the Court of Common Pleas of said County, in the action of The Richwood Banking Company Plaintiff against H. C. Shrock defendant, do forthwith, after actual view of said goods and chattels, make return and say that the same are of the real value in money of \$810.00

Given under our hands and seals this 27th day of March 1926

Dick Davis (Seal)

Anthony Pfann (Seal)

State of Ohio, Union County

I hereby certify that the within named appraisers Dick Davis, and Anthony Pfann are freeholders and residents of said County, and were by me duly summoned and sworn by me to appraise, the within described good and chattels, this 27th day of March 1926

F. S. Hagan Sheriff

27 1926
27-1926
27-1926
27-1926
Mar 27-1926

Company

defendant

in full as shown
received in
Plaintiff

EXECUTION DOCKET, UNION COUNTY

COMMON PL

McManus Troup Co., Toledo, Ohio 42440

COST BILL

Dolls. Cts. Dolls. Cts.

Att'ys for Plaintiff Lewis Street and C. A. Hoops

Att'ys for Defendant

No. of Case 11605

Petition Filed Sept 23rd 1925
Preps filed " 23rd 1925
Summons issued " 23rd 1925

The Columbus Mutual Life Insurance Co
Plaintiffs

VS

John H. Turner and
Mary E. Turner
Defendants

Sheriff's Office Union County, Ohio - July 30-1930 -
Received this writ on the 30th day of July 1930 at 1 P.M.
and pursuant to its command after a due and
diligent search finding no goods and chattels and
no real estate upon which to levy, I return this
writ nothing found, no money made.

75¢

J. B. Lingrel Sheriff
By Mary E. Cline Deputy

We, the undersigned
of Ohio, having been de
impartially to apprais
Situatd in the townsh
follows, to-wit:-
Corner of said Survey
center of the Sec and B
a stake and stone; then
thence with said Survey
Excepting thence from the
the Southwest corner of
and Blue Public Road;
to a stone in the nor
pole to a stone and
thence with the east line
Center of said public
the place of the be ginn
Order of Sale issued by
The Columbus Mutua
do forthwith, after a ch
real value in money

I hereby certify
and F. C. Foryan
and sworn by me to

Continued from opposite page ←
= hence, and said The Columbus Mutual Life Ins Co being the highest and best
bidder therefor, I there and then publicly sold and struck off said land and
tenements to him for said sum of \$3800.00 dollars
F. S. Hager
Sheriff

Sheriff fees \$5.66
Appraisers " Geo. Sawyer \$2.00
" " Geo. E. Cline \$2.00
" " F. C. Foryan \$2.00

I received this order of Sale
on the 1st day of April 1926, said
of said County, who were
described, upon actual v
under their hands, that
in money of the same
in the office of the Clerk
of April 1926, I cause
and published and of
sold at public sale,
1926 at 1 O'clock P.M.
for more than thirty
same day of the year
at the time and place
at public sale, at
Columbus Mutual L
dollars: (\$3800.00) at

PROCEEDINGS

Appraisal

We, the undersigned disinterested freeholders and residents of Union County, and State of Ohio, having been duly summoned and sworn by W.S. Hager Sheriff of said County, impartially to appraise upon actual view, the following described lands and tenements, to-wit: Situated in the township of Paris, county of Union, and state of Ohio; bounded and described as follows, to-wit:-

Beginning at a large stone (Sugar and Birch) being the northwest corner of said Survey; thence South 10° E. 137 poles to two Cypress in said line and in the center of the Lee and Blue Public Road; thence with the center of said road N. 80° E. 117 poles to a slate and stone; thence N. 10° W. 137 poles to a slate and stone in the north line of said Survey; thence with said Survey line S 80° W. 117 poles to the place of the beginning, containing 100 acres

Excepting therefrom the following premises, situated in ^{said} Survey No. 4073, Beginning at a stone in the southwest corner of a 55.60 acre tract of Henderson Turner and in the center of the Lee and Blue Public Road; thence with the west line of said Turner's land North 6° 45' W. 137.60 poles to a stone in the north line of said Survey No. 4073; thence with said survey line S. 84° W. 8.80 poles to a stone and brick at the northwest corner of land formerly owned by George H. Turner; thence with the east line of said Turner's land E. 6° 45' E. 137.60 poles to a stone and tile in the center of said public road; thence with the center of said public road N. 84° E. 8.80 poles to the place of the beginning containing seven and one half acres, more or less. to be sold on an Order of Sale issued from the Court of Common Pleas of said County, in the action of The Columbus Mutual Life Insurance Co Plaintiffs against John H. Turner Defendants do forthwith, after actual view of said premises, make return and say that the same are of the real value in money of thirty five hundred and fifty (\$550.00) dollars

George Singer (Seal)
 Glen L. Cline (Seal)
 F. L. Fory (Seal)

State of Ohio, Union County,

I hereby certify that the within named Appraisers George Singer, Glen L. Cline and F. L. Fory are freeholders and residents of said County, and were duly summoned and sworn by me to appraise, the within described premises this 1st day of April 1926

Sheriff Return

W.S. Hager Sheriff

The State of Ohio Union County,

I received this order of Sale on the 29th day of March 1926 @ 10 o'clock P.M. and in obedience to its command I did, on the 1st day of April 1926, summon Geo Singer, Glen Cline, and F. L. Fory three disinterested freeholders, residents of said County, who were by me duly sworn to impartially appraise the lands and tenements therein described, upon actual view; and afterwards, on the 1st day of April 1926, said appraisers returned to me, under their hands, that they did upon actual view of the premises, estimate and appraise the real value in money of the same at \$550.00 dollars. A certified copy of said appraisal I forthwith deposited in the office of the Clerk of the Courts of Common Pleas of said County. And on the 2nd day of April 1926, I caused to be advertised in the Union County Journal (a newspaper printed and published and of general circulation in Union County) said lands and tenements to be sold at public sale, at the door of the Court House of said County, on the 1st day of May 1926 at 1 O'clock P.M. of said day. And having advertised the said lands and tenements for more than thirty days previous to the day of Sale, to-wit: five consecutive weeks, on the same day of the week, and in pursuance of said notice, I did on said 1st day of May at the time and place above mentioned, proceed to offer said lands and tenements at public sale, at the door of said Court House, and there and then came The Columbus Mutual Life Ins Co who bid for the same the sum of thirty eight hundred dollars: (\$3800.00) and same being more than two thirds of the appraised value =

(Continued on opposite page)

Hoops
 23rd 1925
 23rd 1925
 23rd 1925
 Plaintiff
 Plaintiff
 at 1 P.M.
 and
 this and
 in this
 Sheriff
 Cline deputy
 Sheriff and best
 land and
 F.S. Hager
 Sheriff

EXECUTION DOCKET, UNION COUNTY

COMMON PL

McManus Troup Co., Toledo, Ohio 42110

COST BILL	Dolls.	Cts.	Dolls.	Cts.															
Judgment-	1170	91																	
Att'ys for Plaintiff <i>B. A. Hoopes</i>																			
Att'ys for Defendant																			
No. of Case <i>11713</i>																			
<table border="0"> <tr> <td>Petition Filed</td> <td><i>April 6"</i></td> <td><i>1926</i></td> </tr> <tr> <td>Answer "</td> <td><i>" 6"</i></td> <td><i>1926</i></td> </tr> <tr> <td>Entry "</td> <td><i>" 6"</i></td> <td><i>1926</i></td> </tr> <tr> <td>Process "</td> <td><i>" 6"</i></td> <td><i>1926</i></td> </tr> <tr> <td>Execution "</td> <td><i>" 6"</i></td> <td><i>1926</i></td> </tr> </table>					Petition Filed	<i>April 6"</i>	<i>1926</i>	Answer "	<i>" 6"</i>	<i>1926</i>	Entry "	<i>" 6"</i>	<i>1926</i>	Process "	<i>" 6"</i>	<i>1926</i>	Execution "	<i>" 6"</i>	<i>1926</i>
Petition Filed	<i>April 6"</i>	<i>1926</i>																	
Answer "	<i>" 6"</i>	<i>1926</i>																	
Entry "	<i>" 6"</i>	<i>1926</i>																	
Process "	<i>" 6"</i>	<i>1926</i>																	
Execution "	<i>" 6"</i>	<i>1926</i>																	
<p><i>Fred Neer doing business under the name of</i> <i>Clondale Creamery Co.</i> <i>Plaintiff</i></p> <p><i>vs</i></p> <p><i>John B. Burus Jr.</i></p>																			

Received this writ on the 6th goods and chattles upon w^h John B. Burus Jr. in the and in the Township of Scheiders Land; Hence Corner of John B. Burus Stone in the East line Stone at the Northwest and the lands of said Hundred and town (1. (Sheriffs fees \$ 2.50)

PROCEEDINGS

Sheriff's Return

Sheriff's Office, Union County, Ohio

il 6" 1926
" 6" 1926
" 6" 1926
" 6" 1926
" 6" 1926

Received this writ on the 6th day of April 1926 at 10 O'clock A.M., and pursuant to its command finding no goods and chattles upon which to levy, I made a Court House levy on the interest of the within named defendant, John B. Barnes Jr. in the following real estate: Situated in the County of Union, in the State of Ohio, and in the Township of Darby, Part of Survey No 6602 and bounded and described as follows.

Commencing at a stone in the center of the Scheider gravel road, and at the Northwest corner of Henry J. Scheider's land; Thence with the center of said road N 26° 15' E. 100 poles to a stone at the Southeast corner of John B. Barnes' land; Thence with the South line of said land N. 64° 30' W. 188.60 poles to a stone in the East line of Phillip Volraths land; Thence with said line S. 12° 45' W. 102.80 poles to a stone at the Northwest corner of John Bunsold's land; Thence with the North line of said land and the lands of said Scheider S. 64° 30' E. 163.50 poles to the beginning, Containing One Hundred and ten (110) acres more or less

A. S. Hager Sheriff

(Sheriff's fees \$ 2.⁵⁰/₁₀₀)

for the name of
plaintiff

EXECUTION DOCKET, UNION COUNTY

McManus Troup Co., Toledo, Ohio 42140

COST BILL

Dolls. Cts. Dolls. Cts.

Judgment

\$984.09

Att'ys for Plaintiff *Richard L. Cameron*

Att'ys for Defendant

No. of Case *11714*

Petition Filed *April 9th 1926*

Answer filed *do 9th 1926*

Entry filed *" 9th 1926*

Precepts filed *" 9th 1926*

Execution issued *" 9th 1926*

The Milford Lumber and Supply Co
Plaintiffs

vs

J. B. Burns Jr and
Alta M. Burns

Defendants

COMMON PL

Sheriff's Office, Union
April
Received this
and pursuant to its
chattels, belonging to

1 gray horse
sheep culls
Tractor, \$100
1 riding plow
1 Culta-pack
\$10; 1 two
\$50; 1 Milwa
Touring Car,
and White W
\$150; 2 Spo

and also up
State of Oh
described as

Order

BEGIN
at the N.E.
ter of said
J.B. Burns'
poles to a
line S.12°
land; thence
S.64° 30' E

pur

ALSO real e
Union, part

BE
H. Grauman
thence with
to a stone
James H. Da
thence with
the south l
said Survey
Grauman's l
146 poles t

hav

J. Corwin Gi
224 Deed Re
and conveye
and recorde
Leaving in

Fees

Also, Real
Union and b
BEGIN
Gravel Road
said Gibson
Serena A. M
~~index of Ass~~
said Mann's
with the sa
others N. 3
Milford Cen
Road S.46°

PROCEEDINGS

Sheriff's Return of Executions.
Sheriff's Office, Union County, Ohio.
April 10th 1926 -

Received this writ - on the 9th day of April 1926 at 10 o'clock A.M.
and pursuant to its command I levied upon the following goods and
chattels, belonging to J.B Burns and Alta M Burns; also lands & tenements; -

April 9th 1926
" 9th 1926
" 9th 1926
" 9th 1926

Supply Co
Clawbluffs
and
Auditors

1 gray horse 8 years old, \$100; 1 gray horse 9 years old, \$100; 5 head
sheep culls, \$20; 1 brown pony, \$25; 1 brown horse, \$15; 10-20 International
Tractor, \$100; 1 saw rig, \$10; Ensilage cutter \$25; 1 McCormick mower \$5;
1 riding plow, \$5; 1 International Double Disc, \$20; 1 Drag Harrow, \$3;
1 Cults-packer \$20; P&O Riding Plow, \$25; 1 Steel Roller, \$10; 1 Corn Drill,
\$10; 1 two horse sled, \$2; 1 two horse wagon, \$10; 1 two-horse wagon and rack,
\$50; 1 Milwaukee Corn Binder, \$10; 1 Ford Truck, 1925 Model, \$300; 1 Ford
Touring Car, 1925 Model, \$150; 250 bu. corn \$125; 80 head of chickens, R.I. Red
and White Wy. \$80; 13 head Jersey Cows; - \$450; 3 Black Holstein & Jersey Cows,
\$150; 2 Spotted Calves, \$30; 1 Jersey Bull, \$50;

and also upon the following real estate, situated in the County of Union,
State of Ohio, Township of Darby, part of Survey No. 6602 and bounded and
described as follows; -

Order

BEGINNING at a stone in the center of the Scheiderer Gravel Road, and
at the N.E. corner of Henry J. Scheiderer's land; thence thence with the cen-
ter of said road N. 26° 15' E. 100 poles to a stone at the S.E. corner of
J.B. Burns' land; thence with the S. line of said land N. 64° 30' W. 188.60
poles to a stone in the east line of Philip Volroth's land; thence with said
line S. 12° 45' W. 102.80 poles to a stone at the N.W. corner of John Bunsold's
land; thence with the N. line of said land and the line of said Scheiderer's
S. 64° 30' E. 163.50 poles to the beginning, containing
116 acres more or less.

C,
pursue

ALSO real estate situated in the County of Union, State of Ohio, Township of
Union, part of Survey No. 5746, bounded and described as follows; -

BEGINNING at a stone at the Southwesterly corner to lands of Charles
H. Grauman and Bertha Grauman and in the westerly line of Survey No. 5746;
thence with the westerly line of said Survey No. 5746 S. 33° 30' E. 248 poles
to a stone in said Survey line at the South East corner to the lands of
James H. Davis and in the north line of the lands of Lester H. Holycross;
thence with the North line of said Holycross V.S. land and continuing with
the south line of E.C. Barger's land N. 58° E. 146 poles to the east line of
said Survey No. 5746; thence with said Survey line N. 38° W. 248 poles to said
Grauman's land; thence with the south line of said Grauman's land, S. 58° W.
146 poles to the place of the beginning CONTAINING
more or less

hav

Fees

224 acres, excepting 26.20 acres sold and conveyed to
J. Corwin Gibson by deed dated April 19th 1913, and recorded in Vol. 107 page
224 Deed Records Union County, Ohio, and also excepting 58.40 acres sold
and conveyed to E.C. Barger and Blanch Barger by deed dated March 17th 1915
and recorded in Vol 111 page 38 Deed Records Union County, Ohio
Leaving in said premises 69.60 acres more or less.

Also, Real estate situated in County of Union, State of Ohio, Township of
Union and bounded and described as follows; -

BEGINNING at an iron bar in the center of the Milford Center and Amrine
Gravel Road and corner to J. Corwin Gibson's land; thence with the line of
said Gibson's land S. 54° E. 119 poles to a stone in the northerly line of
Serena A. Mann's land; thence with the said Mann's land ~~and in the westerly~~
~~line of Aaron Boylan's land~~ N. 57° 30' E. 55.80 poles to a stone, corner to
said Mann's land and in the westerly line of Aaron Boylan's land; thence
with the said Boylan's line and the line of lands owned by Robert H. Keyes and
others N. 33° 30' W. 130.20 poles to a stake in the center of the said
Milford Center and Amrine Gravel Road; thence with the center of said Gravel
Road S. 46° 45' W. 99.20 poles to the place of the beginning
CONTAINING 58.40 acres more or less.

iff -

726.

and
-wit:

Burns,
made
Sheriff

PROCEEDINGS

Sheriff's Return of Execution.
Sheriff's Office, Union County, Ohio.
April 10th 1926 -

Received this writ on the 9th day of April 1926 at 10 o'clock A.M., and pursuant to its command I levied upon the following goods and chattels belonging to J.B Burns and Alta M Burns; also lands & tenements; -

[Faded printed text, likely a legal description of property, including phrases like "to a stone in said survey... BEGINNING at a stone..."]

Ordered returned by plaintiff's attorney for an alias-execution.
F.S. Aager Sheriff -

Sheriff's Return, Alias Execution.

Sheriff's Office, Union County, Ohio, Aug. 18th 1926.

Received this writ on the 8th day of June, 1926, at 9 o'clock A.M., and pursuant to its command upon the following chattels and real estate to-wit:

[Faded printed text, likely a list of property items such as "1 gray horse 8 years old... 1 steel roller..."]

*Burns,
made
Sheriff
e.*

*has
Fees*

1 gray horse 8 years old, \$100; 1 gray horse 9 years old, \$100; 5 head sheep culls, \$20; 1 brown pony, \$25; 1 brown horse, \$15; 10-20 International Tractor, \$100; 1 saw rig, \$10; Ensilage cutter \$25; 1 McCormick mower \$5; 1 riding plow, \$5; 1 International Double Disc, \$20; 1 Drag Harrow, \$3; 1 Culta-packer \$20; P&O Riding Plow, \$25; 1 Steel Roller, \$10; 1 Corn Drill, \$10; 1 two horse sled, \$2; 1 two horse wagon, \$10; 1 two-horse wagon and rack, \$50; 1 Milwaukee Corn Binder, \$10; 1 Ford Truck, 1925 Model, \$300; 1 Ford Touring Car, 1925 Model, \$150; 250 bu. corn \$125; 80 head of chickens, R.I. Red and White Wy. \$80; 13 head Jersey Cows; -\$450; 3 Black Holstein & Jersey Cows, \$150; 2 Spotted Calves, \$30; 1 Jersey Bull, \$50;

and also upon the following real estate, situated in the County of Union, State of Ohio, Township of Darby, part of Survey No. 6602 and bounded and described as follows;-

BEGINNING at a stone in the center of the Scheiderer Gravel Road, and at the N.E. corner of Henry J. Scheiderer's land; ~~thence~~ thence with the center of said road N. 26° 15' E. 100 poles to a stone at the S.E. corner of J.B. Burns' land; thence with the S. line of said land N. 64° 30' W. 188.60 poles to a stone in the east line of Philip Volroth's land; thence with said line S. 12° 45' W. 102.80 poles to a stone at the N.W. corner of John Bunsold's land; thence with the N. line of said land and the line of said Scheiderer's S. 64° 30' E. 163.50 poles to the beginning, containing
110 acres more or less.

ALSO real estate situated in the County of Union, State of Ohio, Township of Union, part of Survey No. 5746, bounded and described as follows;-

BEGINNING at a stone at the Southwesterly corner to lands of Charles H. Grauman and Bertha Grauman and in the westerly line of Survey No. 5746; thence with the westerly line of said Survey No. 5746 S. 33° 30' E. 248 poles to a stone in said Survey line at the South East corner to the lands of James H. Davis and in the north line of the lands of Lester H. Holycross; thence with the North line of said Holycross V.S. land and continuing with the south line of E.C. Barger's land N. 58° E. 146 poles to the east line of said Survey No. 5746; thence with said Survey line N. 38° W. 248 poles to said Grauman's land; thence with the south line of said Grauman's land, S. 58° W. 146 poles to the place of the beginning CONTAINING
more or less
224 acres, excepting 26.20 acres sold and conveyed to J. Corwin Gibson by deed dated April 19th 1913, and recorded in Vol. 107 page 224 Deed Records Union County, Ohio, and also excepting 58.40 acres sold and conveyed to E.C. Barger and Blanch Barger by deed dated March 17th 1915 and recorded in Vol 111 page 38 Deed Records Union County, Ohio Leaving in said premises 69.60 acres more or less.

Also, Real estate situated in County of Union, State of Ohio, Township of Union and bounded and described as follows;-

BEGINNING at an iron bar in the center of the Milford Center and Amrine Gravel Road and corner to J. Corwin Gibson's land; thence with the line of said Gibson's land S. 54° E. 119 poles to a stone in the northerly line of Serena A. Mann's land; thence with the said Mann's land ~~and in the westerly line of Aaron Boylan's land~~ ~~thence with the said Boylan's line and the line of lands owned by Robert H. Keyes and others N. 33° 30' W. 130.20 poles to a stake in the center of the said Milford Center and Amrine Gravel Road; thence with the center of said Gravel Road S. 46° 45' W. 99.20 poles to the place of the beginning~~
CONTAINING 58.40 acres more or less.

PROCEEDINGS

Sheriff's Return of Execution,
Sheriff's Office, Union County, Ohio.
April 10" 1926 -

Received this writ on the 9th day of April 1926 at 10 o'clock A.M.,
and pursuant to its command I seized upon the following goods and
chattels belonging to J. B. Burns and Alta M. Burns; also lands & tenements; -

to a stone in said village line of the south east corner to the fence of
prince with the westerly line of said village No. 2442 2' 33. 30; E. 2488 10' 20"

UNION' EAST OF VILLAGE NO. 2442: bounded and described as follows:-
ALSO east estate situated in the County of Union, State of Ohio, Township of

THE ESTATE MORE OR LESS
2' 24. 30; E. 182' 20' BOIES TO THE BEGINNING: CONTAINING

to a stone in said village line of the south east corner to the fence of
prince with the westerly line of said village No. 2442 2' 33. 30; E. 2488 10' 20"

UNION' EAST OF VILLAGE NO. 2442: bounded and described as follows:-
ALSO east estate situated in the County of Union, State of Ohio, Township of

THE ESTATE MORE OR LESS
3' 04. 30; E. 182' 20' BOIES TO THE BEGINNING: CONTAINING

prince with the N. line of said land and the line of said sewer, a
line 2' 15. 42. N. 103' 30' BOIES TO A STONE AT THE N.W. CORNER OF JOHN BURNS' &
BOIES TO A STONE IN THE EAST LINE OF BULLOCK LOGS, A LINE: princi with said
4' 10' 00" line: princi with the S. line of said land N. 04. 30; E. 188' 20'

UNION' EAST OF VILLAGE NO. 2442: bounded and described as follows:-
ALSO east estate situated in the County of Union, State of Ohio, Township of

ALSO: a spotted calves: \$30: 1 rickety bull: \$20:
and some WA: \$20: 12 new calves some: \$240: 3 black horses: \$120: 1 spotted
DOG: 1 black dog: \$20: 1 small dog: \$10: 1 small black dog: \$20: 1 black
\$10: 1 two poles bed: \$2: 1 two poles bed: \$10: 1 two poles bed: \$10: 1
1 small bed: \$20: 1 two poles bed: \$10: 1 small bed: \$10: 1 small bed: \$10:
1 small bed: \$10: 1 small bed: \$10: 1 small bed: \$10: 1 small bed: \$10:
1 small bed: \$10: 1 small bed: \$10: 1 small bed: \$10: 1 small bed: \$10:

Ord

purs

nd
wit:

The within named defendants J. B. Burns and Alta M. Burns,
having gone into bankruptcy, I return this writ no money made.
F. S. Hager, Sheriff
m. e. c.

Fees 2 $\frac{50}{XX}$

L gray horse 8 years old, 100; 1 gray horse 9 years old, \$100; 5 head sheep culls \$20; 1 brown pony, \$25; 1 brown horse, \$15; 10-20 International Tractor, \$100; 1 saw rig, \$10; Ensilage cutter \$25; 1 McCormick mower \$5; 1 riding plow, \$5; 1 International Double Disc, \$20; 1 Drag Harrow, \$3; 1 Culta-packer \$20; F&O Riding Plow, \$25; 1 Steel Roller, \$10; 1 Corn Drill, \$10; 1 two horse sled, \$2; 1 two horse wagon, \$10; 1 two-horse wagon and rack, \$50; 1 Milwaukee Corn Binder, \$10; 1 Ford Truck, 1925 Model, \$300; 1 Ford Touring Car, 1925 Model, \$150; 250 bu. corn \$125; 80 head of chickens, REI. Fed and White Wy. \$80; 13 head Jersey Cows;-\$450; 3 Black Holstein & Jersey Cows, \$150; 2 Spotted Calves, \$30; 1 Jersey Bull, \$50;

and also upon the following real estate, situated in the County of Union, State of Ohio, Township of Darby, part of Survey No. 6602 and bounded and described as follows:-

BEGINNING AT A STONE IN THE center of the Scheiderer Gravel Road, and at the N.E. corner of Henry J. Scheiderer's land; thence with the center of said road N. 26° 15' E. 100 poles to a stone at the S.E. corner of J.E. Burns' land; thence with the S. line of said land N. 64° 30' W. 188.60 poles to a stone in the east line of Philip Volroth's land; thence with said line S. 12° 45' W. 102.80 poles to a stone at the N.W. corner of John Bunsold's land; thence with the N. line of said land and the line of said Scheiderer's S. 64° 30' E. 163.50 poles to the beginning, containing 110 acres more or less.

Also real estate situated in the County of Union, State of Ohio, Township of Union, part of Survey No. 5746, bounded and described as follows:-

BEGINNING at a stone at the Southwesterly corner to lands of Charles H. Grauman and Bertha Grauman and in the westerly line of Survey No. 5746; thence with the westerly line of said Survey No. 5746 S. 33° 30' E. 248 poles to a stone in said Survey line at the South East corner to the lands of James H. Davis and in the north line of the lands of Lester H. Holycross; thence with the North line of said Holycross V.S. land and continuing with ~~xxxxxxx~~ the south line of E.C. Barger's land N. 58° E. 146 poles to the east line of said Survey No. 5746; thence with said Survey line N. 38° W. 248 poles to said Grauman's land; thence with the south line of said Grauman's land, S. 58° W. 146 poles to the place of the beginning CONTAINING 224 acres, more or less, excepting 6.20 acres sold and conveyed to J. Corwin Gibson by deed dated April 19th 1913, and recorded in Vol. 107 page 224 Deed Records Union County, Ohio, and also excepting 58.40 acres sold and recorded in Vol. 111 page 38 Deed Records Union County, Ohio, leaving in said premises 69.60 acres more or less.

ALSO, REAL ESTATE situated in County of Union, State of Ohio, Township of Union and bounded and described as follows:-

BEGINNING at an iron bar in the center of the Milford Center and Amrine Gravel Road and corner to J. Corwin Gibson's land; thence with the line of said Gibson's land S. 54° E. 119 poles to a stone in the northerly line of Serena A. Mann's land ~~xxxxxxx~~ thence with the said Mann's land N. 57° 30' E. 55.80 poles to a stone, corner to said Mann's land and in the westerly line of Aaron Boylan's land; thence with the said Boylan's line and the line of lands owned by Robert H. Keyes and others N. 33° 30' W. 130.20 poles to a stake in the center of the said Milford Center and Amrine Gravel Road; thence with the center of said Gravel Road S. 46° 45' W. 99.20 poles to the place of the beginning CONTAINING 58.40 acres more or less.

EXECUTION DOCKET, UNION COUNTY

COMMON PL

McManus Troup Co., Toledo, Ohio 42410

COST BILL

Dolls. Cts. Dolls. Cts.

All'ys for Plaintiff *Milson & Rector*

All'ys for Defendant

No. of Case *11658*

Petition Filed *Dec 24th* 1925

Precept *11 24* 1925

The Buckeye State Building and Loan Company
Plaintiff
vs
George Watkins et al
Defendants

Proceedings
Sheriff's Return

The State of Ohio Union County

I received this Order of Sale on the 12th day of April 1926 at 9 O'clock A.M., and in obedience to its command I did, on the 13th 1926 summon A. Flora, J. F. Hawley, and V. D. McCrary three disinterested free-holders, residents of said County, who were by duly sworn to impartially appraise the lands and tenements therein described upon actual view; and afterward on the 13th day of April 1926 said appraisers returned to me, under their hands, that they did upon actual view of the premises, estimate and appraise the real value in money of the same at Forty five hundred dollars (\$4500.00). A certified copy of said appraisal I forthwith deposited in the office of the Clerk of the Court of Common Pleas of said County, and on the 14th day of April 1926, I caused to be advertised in the *Marysville Tribune* (a news paper printed and published and of general circulation in Union County) said lands and tenements to be sold at public sale, at the door of the Court House of said County on the 15th day of May 1926 at 1 O'clock P.M. of said day. And having advertised the said lands and tenements for more than thirty days previous to the day of sale, to-wit: five consecutive weeks, on the same day of the in each week, and in pursuance of said notice, I did on said 15th day of 1926 at the time and place above mentioned, proceed to offer said lands and tenements at public sale, at the door of said Court House, and then did then come *The Buckeye State Building and Loan Co* who bid for the same the sum of Thirty Nine hundred dollars (\$3900.00) and said sum being more than two-thirds of the appraised value thereof, and said *The Buckeye State Building and Loan Co* being the highest and best bidder therefor, I then and there publicly sold and struck off said lands and tenements to it for said sum of Thirty Nine Hundred Dollars

- Sheriff's fees \$6.74*
- A. Flora appraiser 200*
- J. F. Hawley " 200*
- V. D. McCrary " 200*
- E. J. Evans Auctioneer 100*

H. S. Hagan
Sheriff

We, the undersigned
State of Ohio, Union
County, impartial

Being part of
Beginning at
of Mercy J.
42.50 poles
the west line
to said land
N. 81° 30' W
thence with
of the begin
Also the fol
Survey No. 3
Beginning at
corner of Jo
southwest co
thence with
to a stone;
thence N. 81
the place of
land being f
Also the fol
and part of
Beginning at
east corner
42.66 poles
in the south
south line c
The amount c

said to be sold o
County, in the action
Watkins et al Defunct
and say that the sa

State of Ohio, Union
I hereby certify
V. D. McCrary an
and sworn by me
April 1926

PROCEEDINGS

Appraisal

We, the undersigned disinterested freeholders and residents of Union County, and State of Ohio, having been duly summoned and sworn by F. S. Hager Sheriff of Said County, impartially to appraise upon actual view, the following lands and tenements, to-wit:

Being part of Military Survey No. 3238 and bounded and described as follows: Beginning at a stone in the center of the Public Road and northeast corner of Mercy J. Evert's land; thence with the center of said road S. 82° 15' E. 42.50 poles to a stone northwest corner to John G. Rice's land; thence with the west line of said land S. 9° W. 149.60 poles to a stone, southwest corner to said land in the north line of Seely LaDow's land; thence with said line N. 81° 30' W. 43.26 poles to a stone corner to said Mercy J. Evert's land; thence with the east line of said land N. 9° 15' E. 149.50 poles to the place of the beginning Containing 40 acres more or less.

Also the following real estate situated in said county and State and part of Survey No. 3238, and bounded and described as follows:

Beginning at a stone in the center of the East and West Road and northwest corner of John G. Rice's land; thence S. 9° W. 150 poles to a stone in the southwest corner of said lot in the north line of Sidney Westbrook's land; thence with said Westbrook's north line S. 81° 30' E. 10 poles and 11 feet to a stone; thence N. 9° E. 150 poles to a stone in the center of said road; thence N. 81° 30' W. with the center of said road 10 poles and 11 feet to the place of the beginning Containing ten (10) acres, the whole amount of land being fifty (50) acres, more or less.

Also the following premises situated in said Township, County and State and part of Survey No. 3238, and bounded and described as follows:

Beginning at a Water Ash in the north line of Jacob Harris' land, and southeast corner to a lot owned by D. J. and Virgil Harris; thence S. 81° 15' E. 42.66 poles to a stake; thence N. 7° 45' E. 150 poles to a stake and stone in the south line of a lot formerly owned by J. H. Wall; thence with the south line of said J. H. Wall's land N. 82° 45' W. 149 poles to the beginning Containing Forty (40) acres, more or less.

The amount of land in the three tracts being Ninety (90) acres, more or less.

Said to be sold on an Order of Sale issued from the Court of Common Pleas of Union County, in the action of The Buckeye State Building and Loan Company, Plaintiffs against George Watkins et al Defendants, do forthwith, after actual view of said premises, make and return and say that the same are of the real value in money of \$4500.00 Dollars

Sworn under our hands and seals this 13th day of April 1926

A. Alora (Seal)
J. T. Fowley (Seal)
V. D. McCrary (Seal)

State of Ohio, Union County.

I hereby certify that the within named Appraisers A. Alora, J. T. Fowley and V. D. McCrary are freeholders and residents of said County, and were duly summoned and sworn by me to appraise the within described premises, this 13th day of April 1926

F. S. Hager Sheriff

ac. 24 1925
11 24 1925

Plaintiff
Defendants

County
and in obedience
U. S. McCrary three
to impartially
afterward on the 13th
they did upon actual
The same at
do forthwith deposited
and on the 14th day
new paper printed and
tenements to be
the 15th day of May
lands and tenements
at
Ohio works, on the
said 15th day of
and tenements at
Buckeye State
dollar (\$3900.00)
said The Buckeye
and then publicly
thirty nine hundred
F. S. Hager
Sheriff

EXECUTION DOCKET, UNION COUNTY

COMMON PL

McManus Trust Co., Toledo, Ohio 42140

COST BILL

Dolls. Cts. Dolls. Cts.

52000

All'ys for Plaintiff *John L. Longery*

All'ys for Defendant

No. of Case 11667

Petition Filed *Jan'y 14th* = 1926
Process " *14th* = 1926
Summons issued *14* = 1926

The Farmers and Merchant Bank
Plaintiff

VS
Dwight N. Huffer et al
Defendants

We, the undersigned do
having been duly sworn
appraise upon actual view
Being part of out lot
of land conveyed by J
Ohio, and returning south
thence west and paral
first described line one
east and parallel with
square rods of land no
M. Huffer and Har
of Sale from from the C
and Merchants Bank
after actual view of said
money of Nine Hundred

I hereby certify that
John Clemons are
and sworn by me to

In execution of this Order of Sale
Command I did, on the
three disinterested free
appraise the lands and
day of April 1926 said
of the premises, estimated
A certified copy of said
Common Pleas of Sa
in the Milford Center
in Union County) Sa
Court House of said C
having a docketed the
Sale, to-wit: five consec
-suance of said not
mentioned proceed to a
Court House, and the
Sum of Six Hundred
two-thirds of the appra
and best bidder there
and remeant to the
Sheriffs fees = \$12.41
Appraisers " 6.00
Auctioneers " 1.00

PROCEEDINGS

Appraisal

We, the undersigned disinterested freeholders and residents of Union County, and State of Ohio, having been duly summoned and sworn by F. S. Hager Sheriff of said County, impartially to appraise upon actual view, the following lands and tenements, to-wit:

Being part of out lot No Thirty-four (34) Beginning at the ~~west~~ northwest corner of a piece of land conveyed by J. V. Shirley to the Trustees of the First Baptist Church of Milford Center Ohio, and running south One Hundred and Thirty-two (132) feet to the north line of Out Lot No 8, thence west and parallel with said line fifty one (51) feet; thence north and parallel with the first described line one hundred and thirty-two (132) feet to the south line of State street; thence east and parallel with said street fifty one (51) feet to the beginning. Containing twenty four (24) square rods of land more or less. Being premises conveyed by Anna M. Couven et al to Dwight M. Haffer and Harriet C. Haffer by deed dated August 16th 1920. to be sold on a Order of Sale from from the Court of Common Pleas of said County, in the action of The Farmers and Merchants Bank plaintiffs against Dwight M. Haffer et al defendants, do forthwith, after actual view of said premises, make return and say that the same are of the real value in money of Nine Hundred Dollars (\$900.00) Given under our hands and seals this 14th day of April 1926

myself Elga Rice (Seal)
 " " C. S. Haynes (Seal)
 " " John Clemons (Seal)

State of Ohio, Union County.

I hereby certify that the within named Appraisers Elga Rice, C. S. Haynes and John Clemons are freeholders and residents of said County, and were duly summoned and sworn by me to appraise, the within described premises, this 14th day of April 1926

Sheriff's Return

The State of Ohio Union County.

I received this Order of Sale on the 14th day of April 1926 at 9 o'clock P.M., and in obedience to its command I did, on the 14th day of April 1926 summon Elga Rice, C. S. Haynes, and John Clemons three disinterested freeholders, residents of said County, who were by me duly sworn to impartially appraise the lands and tenements therein described, upon actual view; and afterward, on the 14th day of April 1926 said appraisers returned to me, under their hands, that they did upon actual view of the premises, estimate and appraise the real value in money of the same at \$900.00 Dollars. A certified copy of said appraisal I forthwith deposited in the office of the Clerk of the Court of Common Pleas of said County, and on the 14th day of April 1926, I caused to be advertised in the Milford Center Ohioan (a news paper printed and published and of general circulation in Union County) said lands and tenements to be sold at public sale, at the door of the Court House of said County, on the 15th day of May 1926 at 1 o'clock P.M. of said day. And having advertised the said lands and tenement for more than thirty days previous to the day of sale, to-wit: five consecutive weeks, on the same day of the week in each week, and in pursuance of said notice, I did on said 15th day of May 1926 at the time and place above mentioned proceed to offer said lands and tenements at public sale, at the door of said Court House, and there and then came Cornelius C. Walke, who bid for the same the sum of Six Hundred and Seventy Five Dollars (\$675.00) and said sum being more than two-thirds of the appraised value thereof and said Cornelius C. Walke being the highest and best bidder therefor, I there and then publicly sold and struck off said lands and tenement to him for said sum of Six Hundred and Seventy five dollars (\$675.00)

Sheriff's fees = \$12.41
 Appraisers " 6.00
 Auctioneers " 1.00

F. S. Hager Sheriff

my 14th = 1926
 14th = 1926
 14 = 1926

Bank Plaintiff

defendants

EXECUTION DOCKET, UNION COUNTY

COMMON PL

McManus-Young Co., Toledo, Ohio 42440

COST BILL

Dolls. Cts. Dolls. Cts.

All'ys for Plaintiff *John L. Longhery*

All'ys for Defendant

No. of Case *11487*

Petition Filed *March 17th 1925*

Answer "*" 17th 1925*

Process "*" 17-1925*

Carrie Foreman
 Plaintiff
 VS
Cledia Mook et al
 Defendants

*Received the writ here
 to the Command Sheriff
 time and place of sale
 Union County, June
 said Union County,
 And on the 10th day of
 the time and place of
 tenements at public
 Twenty Two Hundred
 and over two thirds
 sold said lands at
 Sheriff fees \$ 28.70
 Appraisers " 6.00*

PROCEEDINGS

Sheriff's Return

The State of Ohio Union County, ss.

Received the writ hereto annexed on the 12th day of March 1926 at 1 O'clock P.M., and in obedience to the Command thereof, on the 12th day of March 1926, I caused public notice to be given of the time and place of sale, for at least thirty days before the day of sale, by advertisement in The Union County Journal a newspaper published weekly, printed and of general circulation in said Union County, inserted in five consecutive numbers thereof, before the day of sale.

And on the 10th day of April 1926 at 1 O'clock P.M., at the door of the Court House of said County, (the time and place mentioned in said advertisement) I exposed to sale said lands and tenements at public auction; and thereupon L. A. Littleton bid the same the sum of Twenty Two Hundred Dollars (\$2200⁰⁰/₁₀₀) which sum being the highest and best bid offered therefor and over two thirds of the appraised value thereof, I then and there publicly struck off and sold said lands and tenements to him the said L. A. Littleton for the sum of said

Sheriff's fees \$ 28.⁷⁰/₁₀₀
Appraised " \$ 6.⁰⁰/₁₀₀

Dated April 10th 1926

A. S. Hager Sheriff

March 17th 1925
" 17th 1925
" 17- 1925

EXECUTION DOCKET, UNION COUNTY

COMMON PL

McManus Troup Co., Toledo, Ohio 42440

COST BILL

Dolls. Cts. Dolls. Cts.

Att'ys for Plaintiff *A.A. Hoops*

Att'ys for Defendant

No. of Case *11633*

Petition Filed *Oct 31st 1925*

Precept "*11 31-1925*"

Citizens Home and Savings Company
Plaintiffs

vs

John Rice et al
Defendants

Sheriffs Office Union Co Oha - May 5-1931 - Received this writ on the 1st day of May 1931 at 11 o'clock A.M. and pursuant to its command after a due and diligent search finding no goods and chattels and no Real Estate upon which to levy I return this writ nothing found, no money made.
William Rausch Sheriff
by Mary E. Chie Deputy
75¢

I received this order to its command I did James Sherman then to impartially appraise afterword, on the 5th day of upon actual view of the Eighteen Hundred and 5 forthwith deposited in And on the 9th day of (A news paper printed and tenements to the 10th day of April 19. and tenements for weeks, on the same day of April 1926 at tenements at pub The Citizens Home and Dollars: (\$1900.00) and said The Citizen Therefore, I then due to him for said S Sheriffs fees \$6.75 Appraisers " \$6.00

Received this writ on finding no goods and of W.P. O'Brien in (Sheriffs fees \$2.50)

PROCEEDINGS

Sheriff's Return

The State of Ohio Union County,

Oct 31st 1925
11 31- 1925

I received this order of Sale on the 3rd day of March 1926, at 1 O'clock P. M., and in obedience to its command I did on the 5th day of March 1926, summon C. H. Smith, Anthony Farr and James Sherman three disinterested free-holders, residents of said County, who were by duty sworn to impartially appraise the lands and tenements therein described, upon actual view; and afterward, on the 5th day of March 1926 said appraisers returned to me, under their hands, that they did upon actual view of the premises estimate and appraise the real value in money of the same at Eighteen Hundred and Seventy Eight $\frac{75}{100}$ Dollars (\$1878 $\frac{75}{100}$) A certified copy of said appraisal I forthwith deposited in the office of the Clerk of the Court of Common Pleas of said County. And on the 9th day of March 1926, I caused to be advertised in the Union County Journal (A news paper printed and published and of general circulation in Union County) said lands and tenements to be sold at public sale, at the door of the Court House of said County, on the 10th day of April 1926, at 1 O'clock P. M. of said day. And having advertised the said lands and tenements for more than thirty days previous to the day of sale, to-wit: five consecutive weeks, on the same day of the week, and in pursuance of said notice, I did on said 10th day of April 1926 at the time and place above mentioned, proceed to offer said lands and tenements at public sale, at the door of said Court House, and then and there came The Citizens Home and Savings Company who bid for the same the sum of Nineteen Hundred Dollars (\$1900 $\frac{00}{100}$) and said sum being over two-thirds of the appraised value thereof, and said The Citizens Home and Savings Company being the highest and best bidder therefor, I then and there publicly sold and struck off said lands and tenements to him for said sum of Nineteen Hundred Dollars (\$1900 $\frac{00}{100}$)

Sheriff's fees \$6 $\frac{78}{100}$
Appraisers " \$6 $\frac{00}{100}$

F. S. Hager Sheriff

Sheriff's Return

Sheriff's Office Union Co. Ohio May 24th 1926.

Received this writ on the 21st day of May 1926 at 4 O'clock P. M. and pursuant to its command finding no goods and chattels upon which to levy, I made a Court House levy upon the interest of W. P. O'Brien in the following Real Estate

(Sheriff's fees \$2 $\frac{50}{100}$)

Real Estate situated in the County of Union in the State of Ohio; and in the Village of Marysville and bounded and described as follows: Beginning at the S.W. corner of a lot of about one-half acre sold by Levi Phelps to James Sterrat and being part of Out Lot No. 1; thence running N. 1° E. with said Sterrat's line about 200 feet to the S.E. corner of a lot conveyed by S.N. and N.E. McCloud to Alexander Howland; thence N. 89° W. 5 poles to the S.W. corner of David Blue's lot; thence S. 1° W. 200 feet to the north margin of Fourth street; thence S. 89° E. five poles to the beginning.

F. S. Hager Sheriff.

s. Company
Plaintiffs

Defendants

his writ
want
ch
to upon
a
sheriff
ty

EXECUTION DOCKET, UNION COUNTY

COMMON PL

McManus Troup Co., Toledo, Ohio 42440

COST BILL

Dolls. Cts. Dolls. Cts.

Att'ys for Plaintiff *Best and Campbell*

Att'ys for Defendant

\$1001.44

No. of Case *11678*

Petition Filed	<i>Feb 5th</i>	1926
Preps "	<i>5th</i>	1926
Summons issued "	<i>5th</i>	1925

Daniel Danson
Plaintiff

vs

*William Bailey and
Mary Bailey,
Clara Drummy and
Ira Drummy
Mrs William Bailey*

*Mr, the undersigned
Ohio, having been duly
impartially to appraise
Being part of said
state in the center of
line of Cline's land;
state in the line of
(three feet north of a
and in the southern
poles to the place of
of Sale issued from
Daniel Danson for
after actual view of
real value in money*

*I hereby certify that
Anthony P. Farr as
and sworn by me
1926*

*I received this Order
command I did, on the
Anthony P. Farr three
sworn to impartially
and afterward, on the
they did upon actual view
the same at \$750.00
the Clerk of the Court of
to be advertised in the
general circulation in
Sale, at the door of the
day. And having advertised
to the day of Sale, to
pursuance of said order
proceed to offer said land
then and then came
(\$1110.00) and said Danson
bring the highest and best
lands and tenements*

Shuff's Fees	<i>\$6.14</i>
Appraisers "	<i>6.00</i>
Auctioneer "	<i>1.00</i>
Deed "	<i>2.00</i>

PROCEEDINGS

Appraisal

We, the undersigned disinterested freeholders and residents of Union County, and State of Ohio, having been duly summoned and sworn by F. S. Hager Sheriff of said County, impartially to appraise upon actual view, the following described lands and tenements, to-wit:

Being part of Survey No. 2981 and bounded and described as follows:- Beginning at a stake in the center of said road on the southwesterly line of said Survey and the southwesterly line of Clines land; thence with said Clines land (true meridian course) N. 59 1/2° E. 85 poles to a stake in the line of James Poling's land; thence with his line N. 32 1/2° W. 28.24 poles to a stake (three feet north of a red Oak); thence S. 59 1/2° W. 85 poles to a stake in the center of the road and in the southwesterly line of said Survey; thence with said Survey line S. 32 1/2° E. 28.24 poles to the place of the beginning. Containing 15 acres more or less, to be sold on an Order of Sale issued from the Court of Common Pleas of said County, in the action of Daniel Dunson plaintiff against William Bailey et al defendants, do forthwith after actual view of said premises, make return and say that the same are of the real value in money of Seven Hundred and fifty Dollars (\$750.00)

Given under our hands and seals this 20th day of April 1926

Glen L. Clines (Seal)
 Charles D. Webb (Seal)
 Anthony Pfarr (Seal)

State of Ohio, Union County.

I hereby certify that the within named appraisers Glen L. Clines, Chas D Webb, and Anthony P. Pfarr are freeholders and residents of said County, and were duly summoned and sworn by me to appraise, the within described premises, this 20th day of April 1926

Sheriff's Return.

F. S. Hager Sheriff

The State of Ohio, Union County.

I received this Order of Sale on the 20th day of April 1926 at 9 O'clock A. M., and in obedience to its command I did, on the 20th day of April 1926, summon Glen L. Clines, Charles D. Webb and Anthony Pfarr three disinterested freeholders, residents of said County, who were by me duly sworn to impartially appraise the lands and tenements therein described, upon actual view; and afterward, on the 20th day of April 1926 said appraisers returned to me, under their hands, that they did upon actual view of the premises, estimate and appraise the real value in money of the same at \$750.00 Dollars. A certified copy of said appraisal I forthwith deposited in the office of the Clerk of the Court of Common Pleas of said County, and on the 20th day of April 1926 I caused to be advertised in the Union County Journal (a newspaper printed and published and of general circulation in Union County) said lands and tenements to be sold at public sale, at the door of the Court house of said County, on the 22 day of May 1926 at 10 O'clock P. M. of said day. And having advertised the said lands and tenements for more than thirty days previous to the day of sale to-wit: five consecutive weeks, on the same day of each week, and in pursuance of said notice, I did on said 22nd day of May 1926 at the time and place above mentioned, proceed to offer said lands and tenements at public sale, at the door of said Court House, and then and there came Ira Dunney who bid for the same the sum of Eleven Hundred and ten Dollars (\$110.00) and said Dunney being over two-thirds of the appraised value thereof and said Ira Dunney being the highest and best bidder therefor, I then and there publicly sold and struck off said lands and tenements to him for said sum of \$110.00 Dollars

F. S. Hager Sheriff

Sheriff's Fees \$6.14
 Appraisers " 6.00
 Auctioneer " 1.00
 Seal " 2.00

by 5th 1926
 5th 1926
 5th 1925

tiff

d

EXECUTION DOCKET, UNION COUNTY

COMMON PL

McManus Troup Co., Toledo, Ohio 32440

COST BILL

Dolls. Cts. Dolls. Cts.

Judgment

3 15 00

Att'ys for Plaintiff *C. A. Gospe*

Att'ys for Defendant

No. of Case 11724

Petition Filed May 4 1926
Answer " 4 1926

Received this unit on
Money made in

*Hoslan Brothers, A partnership -
Plaintiff*

*915
H. W. Morgridge
Defendant*

PROCEEDINGS

Sheriff's Return

Sheriff's Office Madison County, Ohio

Received this writ on the 8th day of May 1926 at 8 o'clock A.M. and pursuant to its command
Money made in full Amount \$327.⁷⁰/₁₀₀

H. E. Willard Sheriff

Fees Retained \$6.⁷⁰/₁₀₀

4 1926
4 1926

whip-

EXECUTION DOCKET, UNION COUNTY

COMMON PL

McManus-Troup Co., Toledo, Ohio 42440

COST BILL

Dolls. Cts. Dolls. Cts.

Judgment
Clerks Costs

200 00
6 00

Att'ys for Plaintiff *Homer E. Johnson*

Att'ys for Defendant

No. of Case 11726

Petition Filed May 8 1926
Answer " 8 1926
Entry " 8 1926
Process " 8 1926
Executors issued, 8 1926

Frank Buffington
Plaintiff

vs
*Kathryn Warner and
A. E. Warner*
Defendants

*Record this writ on
finding no goods and*

The following
Ohio, to-wit
follows;
FIRST TRACT
land running
owned by Je
deeded to D
of said Hil
50 acre mo

SECOND TRAC
being also
land is a p
thence E.wi
Samuel John
Charles A.
a line of J
thence with
Hildret's l
Hildret's l
more or les

THIRD TRACT
land, runni
S.E. corner
in the W. L
71.5 poles
thence nort
acres, more
Taylor by
Union Count

FOURTH TRAC
owned by Ep
Newton bein
Yarrington
Bird's E. l
81° 40' E.
the S. line
to the plac

(Sheriff's Pr

*part of
opar*

restraining, con
with said prop
ever until the
local witness e
near until the
the county H
not present col
parties delin
BANK DEPOS: 3

records.
used dated with
more or less, e
any six-cent
K. P. P. P. P. P.
seventy-one and
James Wood, a J
deceased ever be
to the address
July, 1917, and
LIND DEPOS: 3
the 17th of Dec
over, July six

PROCEEDINGS

Sheriff's Return

Sheriff's Office Union County Ohio May 10th 1926

Received this writ on the 10th day of May 1926 at 9 O'clock A.M. and pursuant to its command finding no goods and chattels upon which to levy I made a Court House ^{levy} upon the

May 8 1926
" 8 1926
" 8 1926
" 8 1926
" 8 1926

itself
and
debits

The following Real estate situated in the County of Union, and State of Ohio, to-wit; All those parts of Survey No. 5635 bounded and described as follows;

FIRST TRACT:- Beginning at a stone at the northeast corner of James Hildret's land running thence E. 118-1/3 poles to a stake in the line of land formerly owned by Jennings; thence S. 67 1/2 poles to a stake at the corner of a lot deeded to D.H. Brelsford; thence west 118-1/3 poles to a stake in the line of said Hildret's; thence N. 67 1/2 poles to the place of beginning, containing 50 acres more or less;

SECOND TRACT:- Beginning at a stone in the line of said Hildret's line being also the S. W. corner of the original 100 acre tract of which this land is a part purchased from S. Mc Johnson and Samuel Johnson running thence E. with bearings of the compass to a stone corner of land sold by Samuel Johnson and wife to Charles A. Phelps; thence with the line of said Charles A. Phelps, N. 67 1/2 poles with bearings of the compass to a stone in a line of J.B. Warner's land being also a corner to Charles A. Phelps land; thence with the bearings of the compass to a stone in the line of James Hildret's land and thence S. with the bearings of the compass along said Hildret's land 67 1/2 poles to the place of beginning, containing 15 acres more or less.

THIRD TRACT:- Beginning at a stone in the S.W. corner of Ann M. Leston's land, running thence south on the E. line of James Middleton's land to the S.E. corner of his land to a stone, thence S. 80 1/2° E. 78.6 poles to a stone in the W. Line of James Wood's land; thence with Wood's line N. 10 1/2° E. 71.5 poles to a stone the S.E. corner of said Ann M. Leston's land and thence north 80 1/2° W. 78.6 poles to the place of beginning, containing 35 acres, more or less, excepting therefrom about 1/2 acre conveyed to John Taylor by deed dated Aug. 24th, 1889; recorded in Deed Vol. 63 page 439 Union County Records.

FOURTH TRACT:- Beginning at the S.E. corner of a lot of land formerly owned by Ephriam Yarrington in the road leading from Somersville to Newton being the S.E. corner of a lot of land formerly owned by Solomon Yarrington formerly known as the Joseph Bird land, running thence with Bird's E. line S. 8° W. 32 poles to a stone and three beeches; thence S. 81° 40' E. 68 poles to a White Elm, thence N. 8° E. 33 poles to a stone in the S. line of Bowen's Survey and thence with said line N. 82° W. 68 poles to the place of beginning, containing 13 1/2 acres more or less.

(Sheriff's Fee \$4.00)

F. S. Heger, Sheriff

IN THE COURT OF COMMON PLEAS OF UNION COUNTY, OHIO.

Handwritten notes:
Part of land in
Sheriff's Office
May 10 1926
F. S. Heger

Handwritten notes:
This is a copy of the original return
of the Sheriff's Office
dated May 10 1926
F. S. Heger

THIRD TRACT:- Beginning at a stone in the S.W. corner of Ann M. Leston's land, running thence south on the E. line of James Middleton's land to the S.E. corner of his land to a stone, thence S.80 $\frac{1}{2}$ ° E.78.6 poles to a stone in the W. Line of James Wood's land; thence with Wood's line N. 10 $\frac{1}{2}$ ° E. 71.5 poles to a stone the S.E. corner of said Ann M. Leston's land and thence north 80 $\frac{1}{2}$ ° W. 78.6 poles to the place of beginning, containing 35 acres, more or less, excepting therefrom about $\frac{1}{2}$ acre conveyed to John Taylor by deed dated Aug. 24th, 1889; recorded in Deed Vol. 63 page 439 Union County Records.

FOURTH TRACT:- Beginning at the S.E. corner of a lot of land formerly owned by Ephriam Yarrington in the road leading from Somersville to Newton being the S.E. corner of a lot of land formerly owned by Solomon Yarrington formerly known as the Joseph Bird land, running thence with Bird's E. line S.8° W. 32 poles to a stone and three beeches; thence S. 81° 40' E. 68 poles to a White Elm, thence N. 8° E. 33 poles to a stone in the S. line of Bowen's Survey and thence with said line N. 82° W. 68 poles to the place of beginning, containing 13 $\frac{3}{4}$ acres more or less.

(Sheriff fees \$4.00)

F. S. Heger Clerk

IN THE COURT OF COMMON PLEAS OF UNION COUNTY, OHIO.

Frank Buffington)
 Plaintiff)
 vs)
 Kathryn Warner and)
 A. E. Warner)
 Defendants)

Cause No. 11726.

To the Clerk:

You are hereby authorized and directed to release the lien of this judgment so far as same is a lien on the following described real estate:

Situated in the County of Union and State of Ohio, to-wit; All those parts of Survey No. 5635 bounded and described as follows, viz:

FIRST TRACT: Beginning at a stone at the northeast corner of James Hildret's land, running thence east one hundred eighteen and one third poles to a stake in the line of land now or formerly owned by Jennings; thence south sixty-seven and one half poles to a stake at the corner of a lot deeded to D.H. Brelsford; thence west one hundred and eighteen and one-third poles to a stake in the line of said Hildret; thence north sixty-seven and one half poles to the place of the beginning containing fifty acres, more or less.

SECOND TRACT: beginning at a stone in the line of said James Hildret's land, being also the southwest corner of the original one hundred acre tract of which this land is a part purchased from S.M.C. Johnson by Sammel Johnson, running thence running east with the bearing of the compass to a stone corner of land sold by Sammel Johnson and wife to Charles A. Phelps; thence with the line of said Chas. A Phelps North sixty-seven and one-half poles with bearing of the compass to a stone in a line of J.B. Warner's land, being also a corner to Charles A. Phelps' land; thence with the bearing of the compass to a stone in the line of James Hildret's land and thence south with the bearing of the compass along said Hildret's land sixty-seven and one-half poles to the place of the beginning, containing fifteen acres, more or less.

THIRD Tract: Beginning at a stone in the southwest corner of Anna M. Liston's land, running thence south on the east line of James Middleton's land to the southeast corner of his land to a stone; thence south eighty and one-fourth degrees east seventy-eight and six-tenths poles to a stone in the west line of James Wood's land; thence with Wood's line north ten and one-half degrees east seventy-one and five-tenths poles to a stone, the southeast corner of said Ann M. Liston's land, and thence north eighty and one-half degrees west seventy-eight and six-tenths poles to the place of the beginning, containing thirty-five acres more or less, excepting therefrom about one-half acre conveyed to John Taylor by deed dated August 24th, 1889, recorded in Vol. 63 of Deeds, page 439, Union County Records.

FOURTH TRACT: Beginning at the southeast corner of a lot of land formerly owned by Ephriam Yarrington in the road leading from Somersville to Newton, being the northeast corner of a lot of land formerly owned by Solomon Yarrington known as the Joseph Bird land; running thence with Bird's ~~land~~ east line south eight degree west thirty-two poles to a stone and three beeches; thence south eighty-one degree forty minutes east, sixty-eight poles to a White-Elm; thence north eight degrees east thirty three poles to a stone in the south line of Bowen's Survey and thence with said line north eighty-two degrees west sixty-eight poles to the place of the beginning, containing thirteen ~~acres~~ and three-fourths acres, more or less.

Frank Buffington
 Plaintiff

July 22nd 1926

Above partial release filed and recorded this 22nd day of July, 1926

A. D. Donkright
 Clerk

EXECUTION DOCKET, UNION COUNTY

COMMON PL

McManus Troup Co., Toledo, Ohio 42440

COST BILL

Dolls. Cts. Dolls. Cts.

Att'ys for Plaintiff Charles C. Fisher

Att'ys for Defendant

No. of Case 11690

Petition Filed July 24th 1926

Process .. " 24-1926

Answer " (Waiver) " 24-1926

Summons issued " 24-1926

The Marion County Bank Co
Plaintiffs

VS

Frank M. Holt et al

In Common Pleas Court of Union County

Land Appraisal

Whereas, the Sheriff of said County, having in his hands an order of Sale, issued from the Court of Common Pleas of said County on the 7th day of September A.D. 1926 in a decree in favor of The Marion County Bank Company and against Frank M. Holt et al commanding said Sheriff to cause to be appraised, advertised and sold, the following described lands and tenements, situated in Jackson Township, County of Union and State of Ohio, to wit:

Bounded and described as follows: Part of Survey Nos 10196, 10197, 11099, and 13766, and the whole of entry numbered 10952 or lot number one of The Ohio, A. & M. College lands and bounded and described by true meridian courses as follows: - Beginning at a stone in the W. line of survey 10704 and 10705 and in the center of the Randall Road; thence with the center of said road S. 82° W. 198.2 poles to the W. line of said survey 11099; thence S. 8° E. with the W. line of said survey 11099, 182.64 poles to a stone at the N.W. corner of land conveyed by Edward Huber and wife to Amos Dean March 21st 1890; thence with the W. line of said land, N. 82° E 198.2 poles to a stone in the E. line of survey 10197, said stone bearing N. 8° W. 80.76 poles from a stone at the S.E. corner of survey 10197, thence N. 8° W. on the west line of said survey 10704 and 10705, 182.64 poles to the place of beginning, containing 226.25 acres, more or less. Also a part of survey 4569; Beginning at a stone N.E. corner to lands of Josephine M. David and in the E. line of said survey; thence with said survey line N. 6° W. 96.4 poles to a stone, S.E. corner of Thomas Parson's land; thence with the S. line of said land S. 83° W. 56.44 poles to a stone; thence S. 6° E. 96.4 poles to a stone in the N. line of said Josephine M. David's lands; thence with said line N. 83° E. 56.44 poles to the place of the beginning, containing thirty-four acres, more or less, all subject to legal highways, died summoned as Glen L. Clive, Allen Roberts, and M. L. Fox three disinterested freeholders, residing within said County of Union and administered to as an oath impartially to appraise said land and tenements upon actual view thereof.

Now We, after actual view of said premises, and forthwith, after such view, do find and estimate the real value in money of said premises to be as follows, viz Appraised at \$70.00 per acre

Total \$18217.50

In Testimony Whereof, We commit to their hands this the day and year first above written

Attest

F. S. Hager Sheriff

Glen L. Clive

Allen Roberts

M. L. Fox

I do certify that on the day and year in said inscription mentioned, the above named appraisers were disinterested freeholders and residents of said County, and were duly sworn by me impartially to appraise said lands and tenements, and that the foregoing is the return of their appraisal in the premises.

Dated Sept 13th 1926

F. S. Hager Sheriff

We, the undersigned freeholders, summoned and sworn by me, the following described land being part of Survey number one of the Ohio as follows: - Beginning at the center of the Randall Road, line of said Survey 11099 at the northwest corner of said land; thence with the north line of said survey 11099, 10197, said stone bearing thence N. 8° W. on the west line of said survey, beginning, containing 226.25 acres, more or less. Also a part of survey 4569; Beginning at a stone N.E. corner to lands of Josephine M. David and in the E. line of said survey; thence with said survey line N. 6° W. 96.4 poles to a stone, S.E. corner of Thomas Parson's land; thence with the S. line of said land S. 83° W. 56.44 poles to a stone; thence S. 6° E. 96.4 poles to a stone in the N. line of said Josephine M. David's lands; thence with said line N. 83° E. 56.44 poles to the place of the beginning, containing thirty-four acres, more or less, all subject to legal highways, to be sold by me, the undersigned, in and for said County, in the execution of said order of sale against Frank M. Holt et al.

I hereby certify and C. A. Parson and sworn by me

Recd. 18217.50
Sept 13 1926

PROCEEDINGS

Appraisal

We, the undersigned freeholders and residents of Marion County, and State of Ohio, having been duly summoned and sworn by F. S. Hager Sheriff of said County, impartially to appraise upon actual view the following described lands and tenements to-wit:

Being part of Surveys Nos 10196, 10197, 11099, and 13766 and the whole of entry numbered 10952 or lot number one of the Ohio A. & M. College Lands, and bounded and described by true meridian courses as follows:— Beginning at a stone in the west line of Survey 10704 and 10705 and in the center of the Randall Road; thence with the center of said road S. 82° W. 198.2 poles to the west line of said Survey 11099; thence S. 8° E. with the west line of said Survey 11099, 182.64 poles to a stone at the northwest corner of land conveyed by Edward Huber and wife to Amos Dean March 21st 1890; thence with the north line of said land, N. 82° E. 198.2 poles to a stone in the east line of Survey 10197, said stone bearing N. 8° W. 80.76 poles from a stone at the southeast corner of Survey 10197; thence N. 8° W. on the west line of said Survey 10704 and 10705, 182.64 poles to the place of the beginning, containing 226.25 acres, more or less. Also a part of Survey 4569:

Beginning at a stone northeast corner to lands of Josephine M. Daniel and in the east line of said Survey; thence with said Survey line N. 6° W. 96.4 poles to a stone, southeast corner of Thomas Parish's land; thence with south line of said land S 83° W. 56.44 poles to a stone; thence S. 6° E. 96.4 poles to a stone in the north line of said Josephine M. Daniel's land; thence with said line N. 83° E. 56.44 poles to the place of the beginning. Containing thirty-four acres, more or less, all subject to all legal highways, to be sold on an Order of Sale from the Court of Common Pleas of said County, in the action of The Marion County Bank Company Plaintiff against Frank M. Holt et al Defendants, do forthwith after actual view of said premises, make return and say that the same are of the real value in money of \$15615.00 dollars.

Given under our hands and seals this 11 day of May 1926
Geo. W. Lee (Seal)
Howard S. Clute (Seal)
C. A. Parish (Seal)

State of Ohio Marion County.

I hereby certify that the within named Appraisers George W. Lee Howard S. Clute and C. A. Parish are freeholders and residents of said County, and were duly summoned and sworn by me to appraise, the within described premises, this 11th day of May 1926
F. S. Hager Sheriff

SHERIFF'S RETURN.

on the 7th day of September 1926, at ... on the 13th day of ...

July 24th 1926
" 24-1926
" 24-1926
" 24-1926

issued from
a decree in favor
Command and Sheriff
and tenements, situated
and the whole of
do and bounded and
Survey 10704 and 10705
to the W. line of said
N. W. corner of land
said land, N. 82° E
poles from a stone at the
705; 182.64 poles to the
69; Beginning at a stone
with said Survey
the S. line of said land
of said Josephine M. Daniel
thirty-four acres,
ie, Albin Roberts,
union and administration
W. H. Hensel.
defendant and Estate
of per acre

William
L. Clute
Robert
S. Fox
named appraisers
summons by me impartially
of their appraisement
F. S. Hager Sheriff

Blank form area with faint text and lines, possibly a return or record form.

SHERIFF'S RETURN.

THE STATE OF OHIO, UNION COUNTY.

I received this Order of Sale on the 7th day of September 1926, at 10 o'clock A. M., and in obedience to its command I did, on the 13th day of September 1926, summon Glen L. Cline, Allen Roberts and L. M. Fox, three disinterested free-holders, residents of said County, who were by me duly sworn to impartially appraise the lands and tenements therein described, upon actual view: and afterwards, on the 14th day of September 1926, said appraisers returned to me, under their hands, that they did upon actual view of the premises, estimate and appraise the real value in money of the same at \$18217.50 Dollars,. A copy of said appraisal I forthwith deposited in the office of the Clerk of the Court of Common Pleas of said County. And on the 16th day of September 1926, I caused to be advertised in the Union County Journal (a newspaper printed and published and of general circulation in Union County) said lands and tenements to be sold at public sale, at the door of the Court House of said County, on the 16th day of October 1926, at 1 o'clock P. M. Eastern Standard Time, of said day. And having advertised the said lands and tenements for more than thirty days previous to the day of sale, to-wit: five consecutive weeks, on the same day of the week in each week, and in pursuance of said notice, I did on said 16th day of October 1926, at the time and place above mentioned proceed to offer said lands and tenements at public sale, at the door of said Court house, and then and there came The Marion County Bank Company who bid for the same the sum of Twelve Thousand One Hundred Forty Five Dollars: and said sum being two thirds of the appraised value thereof, and said The Marion County Bank Company being the highest and best bidder therefor, I then and there publicly sold and struck off said lands and tenements to them for said sum of \$12,145.00 Dollars.

Fees. \$8.02.

FE. S. Hager.
Sheriff.

Appraisers fees 6⁰⁰
Auditors " 2⁰⁰

Sheriff's Return.

The State of Ohio, Union County.

I received this Order of Sale on the 8th day of May, 1926, at 10 o'clock A.M., and in obedience to its command I did, on the 11th day of May, 1926, summon George W. Lee, Howard L. Cline and C.A. Parish three disinterested free-holders, residents of said County, who were by me duly sworn to impartially appraise the lands and tenements therein described, upon actual view; and afterward, on the 12th day of May, 1926 said appraisers returned to me, under their hands, that they did upon actual view of the premises, estimate and appraise the real value in money of the same at \$15,615.00 Dollars.

A certified copy of said appraisal I forthwith deposited in the office of the Clerk of the Court of Common Pleas of said County. And on the 12th day of May, 1926, I caused to be advertised in the Marysville Tribune (a newspaper printed and published and of general circulation in Union County,) said lands and tenements to be sold at public sale, at the door of the Court House of said County, on the 12th day of June, 1926, at 1 o'clock P. M. This Order of Sale Returned by order of Plaintiff's Attorney. Error, no precipe issued for time of Sale.

Fees. \$7.74

F.S. Hager Sheriff.

EXECUTION DOCKET, UNION COUNTY

COMMON PLEAS

McManus Troup Co., Toledo, Ohio 32440

COST BILL

Dolls. Cts. Dolls. Cts.

Att'ys for Plaintiff *Wilson & Pacter*

Att'ys for Defendant

No. of Case *11699*

Petition Filed

19

The Buckeye State Building and Loan Co
Plaintiffs

vs
Anita M. Lorbach

Defendant

Wz the undersigned
Ohio, having been duly
to appraise upon actual
Situated in Leesburg
follows: Being part
Mansville and Mahon
center of said road with
corner, N. 22 1/4° E. with 7
N. 83° 15' E. 5.44 poles
N. 65° 30' W 119.20 poles
poles to three stones
of Alexander Crist's
land; thence with his
thence S. 79 1/4° E. 144.20
199 acres 20 poles
of Common Pleas of
Plaintiffs, against An
Said premises, mall
Eleven Thousand Ni

I hereby certify that
and Glen L. Cl
duly summoned on
19th day of May 192

I received this order of
Command I did on
L. Chew, three dis
impartially appraise
the 19th day of May 192
actual view of the prop
(\$11940.00) A certifi
Court of Common Pleas
verified in the Uni
circulation in the
door of the Court Hou
of said day, and to
days previous to the
in each week, and a
time and place ab
at the door of the Cou
bid for the same the
value thereof, and sac

continued from opposite page

thence, I then and there publicly sold and struck off said lands and tenements to the
for said sum of \$8000.00

A. S. Hager Sheriff

Sheriff's fees \$6.66
Appraisers " \$6.00
Printers " \$20.46
Auctioneers " \$2.00
Deed " \$2.00

PROCEEDINGS

Lands Appraised

19

The undersigned disinterested free holders and residents of Union County, and State of Ohio, having been duly summoned and sworn by F.S. Hager Sheriff of said County, impartially to appraise upon actual view, the following described lands and tenements, to-wit:

Situated in Leesburg Township, Union County, and State of Ohio and bounded and described as follows: Being parts of Surveys Nos. 5613 and 6010; Beginning at an iron pin in the center of the Mansville and Mahon State Road which bears N. 22 1/4° E 13.02 poles from a stake at the intersection of the center of said road with the south line of Survey No 5613; thence from said iron pin the beginning corner; N. 22 1/4° E, with the center of said road 44.98 poles to a stake in the center of said road; thence N. 83° 15' E. 5.44 poles to a stone and brick in the east line of said Survey No 5613; thence N. 65° 30' W 119.20 poles to a stone and brick on the bank of Blues Creek; thence N. 5° W 95.24 poles to three stones and brick; thence south 82° 15' W 191.20 poles to a stone in the east line of Alexander Crist's land; thence 5° E 129.24 poles to a stone corner to James M. Allister's land; thence with his line N. 82° 15' E 122.86 poles to a stone; thence S. 5° E. 15.58 poles to a stone; thence S. 79 1/4° E. 144.20 poles to a stone; thence S. 70 1/4° E 17.90 poles to the beginning containing 199 acres 20 poles more or less, to be sold on an order of sale issued from the Court of Common Pleas of said County, in the action of Buckeye State Building Loan Company Plaintiffs, against Arista M. Lorbach et al Defendants, do forthwith, after actual view of said premises, make return and say that the same are of the real value in money of Eleven Thousand Nine Hundred and forty Dollars (\$11,940.00)

d Loan Co Plaintiffs

Defendants

Given under our hands and seals this 19th day of May 1926

W. D. Strickler (Seal)
 Anthony Pfann (Seal)
 Glen L. Chue (Seal)

State of Ohio, Union County.

I hereby certify that the within named Appraiser W. D. Strickler, Anthony Pfann and Glen L. Chue are free holders and residents of said County, and were duly summoned and sworn by me to appraise, the within described premises this 19th day of May 1926

F. S. Hager Sheriff

Sheriff's Return - The State of Ohio, Union County.

I received this order of sale on the 18th day of May 1926, at 10 O'clock A.M., and in obedience to its command I did on the 19th day of May 1926 summon W. D. Strickler, Anthony Pfann and Glen L. Chue, three disinterested free holders, residents of said County, who were by me duly sworn to impartially appraise the lands and tenements described, upon actual view; and afterward, on the 19th day of May 1926 said appraisers returned to me, under their hands, that they did upon actual view of the premises, estimate and appraise the real value in money of the same at (\$11,940.00) A certified copy said appraisal I forthwith deposited in the Office of the Clerk of the Court of Common Pleas of said County, and on the 21st day of May 1926, I caused to be advertised in the Union County Journal (a newspaper printed and published and of general circulation in Union County) said lands and tenements to be sold at public sale, at the door of the Court House of said County on the 19th day of June 1926 at 1 O'clock P.M. E.S.T. of said day, and having advertised the said lands and tenement for more than thirty days previous to the day of sale, to-wit: five consecutive weeks, on the same day of the week, in each week, and in pursuance of said notice, I did on said 19th day of June 1926 at the time and place above mentioned, proceed to offer said lands and tenements at public sale at the door of the Court House, and there and then came The Columbus Guaranteed Mortgage Co. bid for the same the sum of \$8000.00 and said sum being more than two thirds of the appraised value thereof, and said The Col Guaranteed Mortgage Co being the highest and best bidders.

(see opposite page)

tenements to Arista M. Lorbach Sheriff

EXECUTION DOCKET, UNION COUNTY

McManus Troup Co., Toledo, Ohio 42440

COST BILL

Dolls. Cts. Dolls. Cts.

Judgment

610.287 interest

Att'ys for Plaintiff Miller & Middleton

Att'ys for Defendant

No. of Case 11733

Petition Filed June 19 1926

Answer filed " 19-1926

Judgment Entry filed " 19-1926

Process filed " 19-1926

Execution issued " 1926

Execution Returned filed 122-1926

Perunbers Wholesale Grocery Company
Plaintiffs

vs
Emanuel Elder and
Estelle P. Elder

Defendants

Received this writ on finding no good and val real Estate in the name

Real Estate, s the Township of described as f

Beginning at a lands formerly 25.30 poles to the B. & O.R.R. Thence with ss North 37 1/2° West lands belonging stone; Thence Containing 41

Also the follo described as f in the south 1 West 23 poles direction 14 p Dennis, (an el distant wester East 23 poles Containing in

Also Real Est in the Townshi of Military Su N.W. corner to February 18, 1 corner of land conveyance; th lands; thence poles to place

Sheriff

Cannot be

PROCEEDINGS

Sheriff's Return

Sheriff of Union County Ohio May 22nd 1923

Received this writ on the 19th day of May 1926 at 10 o'clock A.M. and pursuant to its command finding no good and chattels upon which to levy I made a Court House levy upon the following real Estate in the name of Emanuel Elden and wife Estella Elden

June 19 1926
" 19-1926
" 19-1926
" 19-1926
" 1926
Feb 22-1926
Aug
off

Real Estate, situated in the County of Union, in the State of Ohio, and in the Township of Liberty, being part of Survey No. 14755, and bounded and described as follows:

Beginning at a stone in the center of the Baughan Road, southwest corner to lands formerly owned by John Reider; Thence with said Road, South 53° West 25.30 poles to a stone with pieces of brick under it at the south side of the B. & O.R.R. and easterly corner to lands formerly owned by Elias Stratton; Thence with said R.R., South 84° West 76.30 poles to a stake and stone; Thence North 37½° West 45.94 poles to a stake and stone at the southwest corner of lands belonging to W.R.Dennis; Thence North 52½° East 90 poles to a stake or stone; Thence South 37° 40' East 87.34 poles to the beginning. Containing 41 acres, more or less.

Also the following premises, part of said Survey No. 14755 and bounded and described as follows:-Beginning at a stone in the center of a Gravel Road and in the south line of said Survey No. 14755; thence with said line South 53½° West 23 poles to a stone in the center of said road; Thence in a northwesterly direction 14 poles to a stone in the south line of land, owned by Harry H. Dennis, (an elm tree 18 inches in diameter in the last named line stands 6 feet distant westerly); Thence with the south line of said Dennis' lands North 85½° East 23 poles to the beginning. Containing one acre, more or less. Containing in all 42 acres, more or less.

Also Real Estate situated in the County of Union, in the State of Ohio, and in the Township of Liberty and bounded and described as follows: Being part of Military Survey No. 14755 Beginning at a stake and stone in A. Herd's line, N.W. corner to a tract of 70 acres, conveyed to Geo. Henry by Harvey Smith, February 18, 1860; thence S. 37° 40' E. 74.66 poles to a stone at the N.E. corner of lands belonging to H.H.Dennis and Carrie Dennis as formed by this conveyance; thence S. 52½° W. 90 poles to a stone at the N.W. corner of said lands; thence N. 37½° W. 74.66 poles to a stone; thence N. 52½° E. 90 poles to place of beginning, Containing forty two (42) acres more or less.

Sheriff's fee \$5.98

Cannot be sold because of prior lien (mortgage)

A.S. Hager Sheriff

EXECUTION DOCKET, UNION COUNTY

McManus Troup Co., Toledo, Ohio 42140

COST BILL

Dolls. Cts. Dolls. Cts.

\$4776.06

Att'ys for Plaintiff Nelson and Rector

Att'ys for Defendant

No. of Case 11682

Petition Filed July 18th 1926

Process " " 18 - 1926

Summons issued " 18 - 1926

The Buckeye State Building and Loan Co
 Plaintiff
 vs
 M. Elwaine, Carmean et al

Sheriff's Return on Order of Sale

The State of Ohio Union County.

I received this Order of Sale on the 1st day of June 1926 at 10 O'clock A.M., and in obedience to its command I did, on the 2nd day of June 1926, summon Michael Murphy, F. L. Curry and Joe Roff three disinterested freeholders residents of said County, who were duly sworn to impartially appraise the lands and tenements therein described, upon actual view; and afterward, on the 2nd day of June 1926, said appraisers returned to me, under their hands, that they did upon actual view of the premises, estimate and appraise the real value in money of the same at \$4104.00. A certified copy of said appraisal I forthwith deposited in the office of the Clerk of the Court of Common Pleas of said County. And on the 4th day of June 1926, I caused to be advertised in the Union County Journal (a newspaper printed and published and of general circulation in Union County) said lands and tenements to be sold at public sale, at the door of the Court House of said County, on the 3rd day of July 1926, at 10 O'clock E.S.T. A.M. of said day. And having advertised the said lands and tenements for more than thirty days previous to the day of sale, to wit: five consecutive weeks, on the same day of the week in each week, and in pursuance to said notice, I did on said 3rd day of July 1926, at the time and place above mentioned, proceed to offer said land and tenements at public sale, at the door of said Court House, and then and there caused The Buckeye State Building and Loan Co who bid for the same the sum of Four Thousand Dollars (\$4000.00) and said sum being more than two-thirds of the appraised value thereof, and said The Buckeye State Building & Loan Co being the highest and bidder therefor, I then and there publicly sold and struck off said lands and tenements to them for said sum of \$4000.00

Sheriff's costs \$7.10
 Appraisers " \$6.00
 Printers fees \$21.16
 Co. J. Evans (auct) 2.00
 Deed 2.00

F. S. Hager Sheriff

Whereas, the Sheriff of the Court of Common Pleas of the Buckeye State Building and Loan Co said Sheriff to cause to situate in Liberty Town

Being part of Beginning at a stone and southwest corner of James Clark's land 8.2 poles to a stone. poles to a stone N. E. corner M. D. Hoy's heirs line S. thence N. 56 E. 97.75 poles in the center of 33.30 poles to the pole

Containing one hundred did summon us Michael Murphy residing within said appraise said lands and Now we, after actual find and estimate the \$4104.00 and year first at

Attest F. S. Hager - Sheriff I do certify, that named appraisers were duly sworn by and that the foregoing

PROCEEDINGS

Appraisement June 1st 1926

Whereas, the Sheriff of said County, having in his hands an Order of Sale, issued from the Court of Common Pleas of said County on the 1st day of 1926, in a decree in favor of The Buckeye State Building & Loan Co. and against M. Elvaine Casman et al commanding said Sheriff to cause to be appraised, advertised and sold, the following described land and tenements situate in Liberty Township, County of Union and State of Ohio, to-wit:

Being part of Survey No. 12400, 12403, 12393 and 12413

Beginning at a stone and brick in the center of the Middleburg and Newton (now Raymond) Road and southwest corner to N. E. Johnson's land; thence N. 41° 30' W. 184.70 poles to a stone in the James Clark's land line; thence S. 57° W. 105 poles passing Francis Smart's S. E. corner at 8.2 poles to a stone N. E. corner to Lorenzo Harrington's land; thence S. 32° 30' E. 83.32 poles to a stone N. E. corner to John M. McIlroy's heirs land; thence with said John M. McIlroy's heirs line S. 32° 15' E. 55.28 poles to a stone corner of John Anthony's heirs land; thence N. 56° E. 97.75 poles to a stone corner; thence S 34° E. 49 poles to a stone on brick bats in the center of the said Middleburg and Newton Road; thence with N. 50° E. 33.30 poles to the place of the beginning

Containing one hundred and eight and one tenth (108.1) acres of land more or less did summon us Michael Murphy, F. L. Farry and Joe Roff three disinterested freeholders residing within said County of Union and administered to a oath impartially to appraise said lands and tenements, upon actual view thereof.

Now We, after actual view of said premises, and forthwith after such view, do find and estimate the real value in money of said premises to be as follows, to-wit:

\$ 4104.00
In testimony whereof, We hereunto set our hands the day and year first above written - Appraisers - Michael Murphy
F. L. Farry
Joe Roff

Attest
F. S. Hager - Sheriff

I do certify, That on the day and year in said inquiry mentioned, the above named appraisers were disinterested freeholders and residents of said County, and were duly sworn by me impartially to appraise said lands and tenements and that the foregoing is the return of their appraisement in the premises.

Dated June 2nd 1926 F. S. Hager Sheriff

by 18th 1926
18 - 1926
18 - 1926

an Co
tiff
et al

and in obedience
by F. L. Farry and
me duly sworn to
actual view;
under their hands;
real value in money
deposited in the
4th day of June
produced and
tenements to be
3rd day of July 1926
to and tenements
works, on the same
and 3rd day of July
and tenements at
Buckeye State Building
and said sum
to Building & Loan
street of said
Hager Sheriff

EXECUTION DOCKET, UNION COUNTY

COMMON PLEAS

McManus Troup Co., Toledo, Ohio 42440

COST BILL

Dolls. Cts. Dolls. Cts.

Judgment

138 44

Att'ys for Plaintiff *Richard C. Thrall*

Att'ys for Defendant

No. of Case 11745-

Petition Filed June 11" 1926
 Ans. " " 11" 1926
 Entry " " 11" 1926
 Process " " 11" 1926
 Execution issued 11" - 1926
 Alias Execution issued Sept 12th 1927

S. J. Flood

Plaintiff

vs
Ella M. Squire

Jacob M. Squire

Defendants

We, the undersigned do
having duly examined
upon actual view, the
One black mare, \$50;
One Jersey Cow with Low
Place of said Property

Real Estate situated in the
 Township of Union and bounded
 Beginning at an iron bar
 Amerine Gravel Road, and
 with the line of said Gib
 in the northerly line of
 Mann's line N. 57° 30' E.
 said Mann's land, and in
 land; thence with said Bo
 owned by Robert H. Keyes
 stake in the center of th
 Road; thence with the cen
 poles to the place of beg
 Containing 58.4

Also, the following Real Est
 State of Ohio, and in the to
 as follows:- Being part of
 Commencing at a stone at
 Charles H. Grauman and Be
 Survey No. 5746; thence v
 5746 S. 33° 30' E. 248 p
 southeast corner to the
 of the lands of Lester H.
 said Holycross' land and
 land N. 58° W. 146 poles
 thence with said Survey
 land; thence with the sou
 to the place of beginning
 Containing 22

Excepting 96.20 acres sold
 April 19th, 1912, and recor
 Union County, Ohio, and Als
 E.C. Barger and Blance Barge
 in Vol. 111 Page 38, Deed re
 Leaving in said Premi

Real Estate situated in the
 in the Village of Milford
 Being Lot No. 188 in the
 Milford Center, Ohio, Fo
 reference is hereby made
 Now on file in the Count
 Being same lot purchased
 page 462.
 And Also another Lot on
 bounded and described as
 Being all of Lot No. 187
 Village of Milford Cente
 Page__ of Deed Records o
 recorded in Vol. ___ of D

No Sale of Real Estate be
made by Sale of same
Richard C. Thrall having

PROCEEDINGS

Appraisal

We, the undersigned disinterested freeholders and residents of Union County, and State of Ohio, having duly summoned and sworn by F.S. Hager Sheriff of said County, impartially to appraise upon actual view, the following described goods and chattels, to wit:

One black mare \$50.00. One black mare \$50.00. One Guernsey Cow \$50.00. One Jersey Heifer \$50.00. One Jersey Cow with Lows \$65.00 to be sold on an order of sale issued from the Court of Common Pleas of said County in the action of S.T. Flood Plaintiff against Ella M. Dutton and

11" 1926
 11" 1926
 11" 1926
 11" 1926
 11" 1926
 issued Sept 12th 1927

Real Estate situated in the County of Union and State of Ohio, and in the Township of Union and bounded and described as follows:-

Beginning at an iron bar in the center of the Milford Center and Amerine Gravel Road, and corner to J. Corwin Gibson's land; thence with the line of said Gibson's land S. 54° E. 119 poles to a stone in the northerly line of Serena Mann's land; thence with the said Mann's line N. 57° 30' E. 55.80 poles to a stone, corner to the said Mann's land, and in the westerly line of said Aron Boylan's land; thence with said Boylan's land line and the line of lands owned by Robert H. Keyes et al., N. 35° 30' W. 130.20 poles to a stake in the center of the said Milford Center and Amerine Gravel Road; thence with the center of said gravel road S. 46° 45' W. 99.20 poles to the place of beginning,
 Containing 58.40 acres, more or less.

Also, the following Real Estate situated in the County of Union, in the State of Ohio, and in the township of Union, and bounded and described as follows:- Being part of Survey No. 5746.

Commencing at a stone at the southwesterly corner to lands of Charles H. Grauman and Bertha Grauman, and in the westerly line of Survey No. 5746; thence with the westerly line of said Survey No. 5746 S. 33° 30' E. 248 poles to a stone in said Survey line at the southeast corner to the lands of James H. Davis and in the North line of the lands of Lester H. Holycross; thence with the North line of said Holycross' land and continuing with the South line of E.C. Barger's land N. 58° W. 146 poles to the east line of said Survey No. 5746; thence with said Survey line N. 38° W. 248 poles to the said Grauman's land; thence with the southline of said Grauman's S. 58° W. 146 poles to the place of beginning,
 Containing 224 acres, more or less.

Excepting 96.20 acres sold and conveyed to J. Corwin Gibson by Deed dated April 19th, 1912, and recorded in Vol. 107 page 224 of the deed records of Union County, Ohio, and Also, Excepting 58.40 sold and conveyed to E.C. Barger and Blance Barger by deed dated March 17th, 1915, and recorded in Vol. 111 Page 38, Deed records, Union County, Ohio,
 Leaving in said Premises 69.60 acres, more or less.

Real Estate situated in the County of Union, in the State of Ohio, and in the Village of Milford Center, and bounded and described as follows:

Being Lot No. 188 in the James V. Finley Addition to the Village of Milford Center, Ohio, For a more definite or particular description reference is hereby made to the recorded plat of Milford Center, Ohio. Now on file in the County Recorders Office of Union County, Ohio. Being same lot purchased from Orin G. Walke, Recorded Deed Vol. 91 page 462.
 And Also another Lot on the side joining the above described Lot and bounded and described as follows:
 Being all of Lot No. 187 in James V. Finley Addition to the said Village of Milford Center, See Recorded Plat of said Addition at Vol. ___ Page ___ of Deed Records of Union County, Ohio, being the same as recorded in Vol. ___ of Deeds 115 Page 32

No Sale of Real Estate because of the fact that there was found to be no premises upon said premises which produced the sale of same. I return this writ this 12th day of Sept 1927. Richard G. Howell having made a part of the money

Said goods and chattels, of \$265.00 this 12th day of June 1926

G. L. Clive (Seal)
 B. Beightler (Seal)
 G. L. Clive and D. E. Beightler summoned and sworn by 12th day of June 1926
 F.S. Hager Sheriff
 by Ohio June 14th 1926

its command I levied upon the Black Mare \$5000, 1 Black Mare \$65.00, and on the 15th day, name of Ella M. Dutton, the following real estate, village No 188 in the James V. Finley or particular description, now on file in the County from Orin G. Walke recorded among the above described No 187 in James V. Finley of said addition to the addition in Vol. ___ Page ___ recorded in Vol. of Deeds 115 pages 1926 by order of F.S. Hager Sheriff July 1927

at 10 O'clock A.M. and premises and chattels belonging to (amounting to \$265.00)

upon said premises which by order of plaintiffs attorney F.S. Hager Sheriff by M.E.C.

PROCEEDINGS

Appraisal

We, the undersigned disinterested freeholders and residents of Union County, and State of Ohio, having duly summoned and sworn by F.S. Hager Sheriff of said county, impartially to appraise upon actual view, the following described goods and chattels, to-wit:

One black mare, \$50.00. One black mare \$50.00. One Guernsey Cow \$50.00. One Jersey Heifer \$50.00. One Jersey Cow with horns \$65.00 to be sold on an order of sale issued from the Court of Common Pleas of said County, in the action of S.J. Flood plaintiff against Ella M. Dutton and Jacob M. Dutton defendants do forthwith, after actual view of said goods and chattels, make return and say that the same are of the real in money of \$265.00

Given under our hands and seals this 12th day of June 1926
 Glen L. Clive (seal)
 D. E. Beightler (seal)

State of Ohio, Union County:

I hereby certify that the within named Appraisers Glen L. Clive and D. E. Beightler are freeholders and residents of said County, and were duly summoned and sworn by me to appraise the within described goods and chattels, this 12th day of June 1926
 F. S. Hager Sheriff

Sheriff's Return

Sheriff's Office Union County Ohio June 14th 1926

Received this writ on the 11th day of June 1916 at 11 O'clock A.M., and pursuant to its command I viewed upon the following chattels belonging to Ella M. Dutton and Jacob M. Dutton, to-wit: - 1 Black Mare, \$50.00; 1 Black Mare \$50.00; 1 Guernsey Cow \$50.00; 1 Jersey Heifer \$50.00; 1 Jersey Cow with horns, \$65.00; and on the 15th day of June 1926 I made a Court House Levy upon the following real estate in the name of Ella M. Dutton, situated in the Township of Union, County of Union and State of Ohio, the following real estate, village of Milford Center and bounded and described as follows: - Being Lot No 188 in the James V. Truiley Addition to the village of Milford Center, Ohio, for more definite or particular description, reference is hereby made to the recorded plat of Milford Center, Ohio, now on file in the County Recorder's Office of Union County, Ohio. Being same Lot purchased from Orion G. Walker recorded deed Vol. 91, page 462. And also another Lot on the side forming the above described Lot; and bounded and described as follows: - Being all of Lot No 187, in James V. Truiley's addition to the said village of Milford Center. See recorded plat of said addition to the said village of Milford Center. See recorded plat of said addition, in Vol. - Page - of deed records of Union County Ohio, being the same as recorded in Vol. of Deeds 115 Page 32.

I return this writ this 13th day of September 1926 by order of
 F. S. Hager Sheriff

Plaintiffs attorney, No money Made

(Sheriff's fees \$ 7.00
 Appraisers " \$ 2.00)

Sheriff's Return Sheriff's Office Union County July 1927

Received this writ on the 12th day of July 1927 at 10 O'clock A.M., and pursuant to its command on the 12th day of July 1927, I levied upon the goods and chattels belonging to Ella M. Dutton and Jacob M. Dutton to-wit: - (See appraisal above amounting to \$265.00)

Received of Mrs Ella M. Dutton July 13th 1927 = \$20.00 Payment in judgment & costs
 " " " " Aug 2nd " = 13.00 " " " "
 " " " " Sept 1st " = 15.00 " " " "

No Sale of Real Estate because of the fact that there were found to be prior liens upon said premises which precluded the sale of same, I return this writ this 13th day of Sept 1927, by order of plaintiffs attorney Richard C. Thrall having made a part of the money
 F. S. Hager Sheriff by M. E. C.

EXECUTION DOCKET, UNION COUNTY

COMMON PLEAS

McManus Troup Co., Toledo, Ohio 42440

COST BILL

Dolls. Cts. Dolls. Cts.

Judgment

\$1065.05

Att'ys for Plaintiff *F. LeRoy Allen*

Att'ys for Defendant

No. of Case 11749

Petition Filed	June 16 th	1926
Answer "	" 16	1926
Entry "	" 16	1926

The First National Bank Richmond Ohio
Plaintiff

vs

Kathryn Warner
A. E. Warner and
Ora Warner
Defendants

Received this writ on
command finding no
The following Real Estate
described as follows

The Following
Union, and To
of Survey No.
Beginning at
118-1/3 poles
poles to a st
poles to a st
the beginning

Also the foll
described as
land and beir
this land is
East with bea
and wife to C
67 1/2 poles, w
being also a
to a stone in
compass 67 1/2 p
and being the
wife, Nov. 23r

Received the
I did out
Ora Warn
Situat
as lot No.
Addition
Also; Sit
Bring to
Addition
Thousand
Therefore
(Sheriffs)

Also the fol
of Ohio, and
Being the und
5635, Beginn
thence South
of his land t
line of James
southeast cor
beginning. Co
August 24th,
the following
as follows:-
by Ephrian Ye
northeast cor
as the Joseph
to a stone ar
thence N. 8°
with said lin

Also the foll
of Ohio, and
and Described
Beginning at
on the East
to a stone;
Woods' land;
corner of Ann
Containing 35
1889, Date of
and Cora Midd
land formerly
to Newton, be
Yarrington kn
line S. 8° W.
to a White E
urvey; thence

Dated Feb. 10

(Sheriffs)

July 2
day of

PROCEEDINGS

Sheriff's Return

Sheriff's Office Union County Ohio June 17th 1926

Received this writ on the 16th day of June 1926 at 4 o'clock P.M., and pursuant to its command finding no goods and chattels upon which to levy, I made a Court House levy upon the following Real Estate in the names of Kathryn Warner and A.E. Warner bounded and described as follows

The Following described Real estate: Situate in the State of Ohio, County of Union, and Township of Taylor, bounded and described as follows:- Being part of Survey No. 5635.

Beginning at a stone at the Northwest corner of James Hildreth and thence E. 118-1/3 poles to a stake in the line of and owned by Jennings; thence S. 67 1/2 poles to a stake at the corner of a Lot deeded to D.H. Brelsford; thence W. 118-1/3 poles to a stake in the line of James Hildreth's land; thence N. 67 1/2 poles to the beginning, Containing 50 acres.

Also the following premises, Situate in said Survey No. 5635, and bounded and described as follows:- Beginning at a stone in the line of James Hildreth's land and being also the southwest corner of the original 100 acres of which this land is a part, purchased from S.M.C. Johnson by Samuel Johnson; thence East with bearing of compass to a stone corner of land sold by Samuel Johnson and wife to Charles A. Phelps; thence with the line of said Charles A. Phelps N. 67 1/2 poles, with bearing of compass to a stone in a line of J.B. Warner's land, being also a corner to C. A. Phelps land; thence with a bearing of the compass to a stone in the line of James Hildreth's land; thence South with bearing of compass 67 1/2 poles to the place of beginning, Containing 15 acres, more or less, and being the same tract conveyed to John B. Warner by Alexander Howland and wife, Nov. 23rd, 1893.

Also the following Real estate, Situated in the County of UNION, in the State of Ohio, and in the Township of Taylor and bounded and described as follows:- Being the undivided 2/3 interest in the following premises, part of Survey No. 5635, Beginning at a stone in the southwest corner of Anna M. Liston's land; thence South on the east line of James Middleton's land to the southeast corner of his land to a stone; thence S. 80-1/8° E. 78.6 poles to a stone in the west line of James Woods' land; thence with said line N. 10 1/2° E. 71.5 poles to a stone southeast corner of Ann M. Liston's Land; thence N. 80 1/2° W. 78.6 poles to the beginning. Containing 35 acres, Excepting about one-half acre sold to John Taylor, August 24th, 1889. Also the undivided 2/3 interest in the undivided one-half of the following premises, part of said Survey No. 5635, and bounded and described as follows:- Beginning at the southeast corner of a Lot of land formerly owned by Ephraim Yarrington in the road leading from Sommersville to Newton, being northeast corner of a Lot of land formerly owned by Solomon Yarrington, known as the Joseph Bird land; thence running with Bird's East line S. 3° W. 32 poles to a stone and three beeches; thence S. 81° 40' E. 68 poles to a white Elm; thence N. 8° E. 33 poles to a stone in the south line of Bowen's Survey, thence with said line N. 82° W. 68 poles to the beginning, Containing 13 1/2 acres, more or less.

Also the following Real Estate situated in the County of Union, in the State of Ohio, and in the Township of Taylor, Part of Survey No. 5635, and bounded and Described as follows:- Their undivided interest. Beginning at a stone in the S.W. corner of Ann M. Liston's land; thence south on the East line of James Middleton's land to the Southeast corner of his lands to a stone; thence S. 80 1/2° E. 78.6 poles to a stone in the west line of James Woods' land; thence with said line N. 10 1/2° E. 71.5 poles to a stone S.E. corner of Ann M. Liston's land; thence N. 80 1/2° W. 78.6 poles to the beginning Containing 35 acres, excepting about 1/2 acre sold to John Taylor, August 24th, 1889, Date of Deed July 9th, 1901, Vol. 82, page 421. Also the following to Marion and Cora Middleton, Survey No. 5635:- Beginning at the S.E. Corner of a Lot of land formerly owned by Ephraim Yarrington in the road leading from Sommersville to Newton, being N.E. corner of a Lot of land formerly owned by Solomon Yarrington known as the Joseph Bird land; thence running with the Bird's east line S. 8° W. 32 poles to a stone and three beeches; thence S. 81.4° E. 68 poles to a White Elm; thence 8° W. 33 poles to a stone in the south line of Bowen's Survey; thence with said line N. 82° W. 68 poles to the beginning, Containing 13 1/2 acres, more or less.

Dated Feb. 10th, 1902, Vol. 83, page 508.

A.S. Hager Sheriff

(Sheriff's fees \$350.00)

July 22nd 1926

*12 day of Union partial release filed and recorded
A.B. Conright*

June 16th 1926
16 1926
16 1926

*Union Ohio
Sheriff*

D

*Received the
I did not
Cora Warner
Situating
as lot No.
Addition
Also; Sit
Being to
Addition
Thousand
Therefore
(S Sheriff's)*

*X
A*

*726
received
the of
of Union
was Sheriff
City of Union
in Oak Ridge
Marion Ohio
Deed Sheriff*

PROCEEDINGS

Sheriff's Return

Sheriff's Office Marion County Ohio June 17th 1926

Received this writ on the 16th day of June 1926 at 4 O'clock P.M., and pursuant to its command the following described:

... which to levy, I made a Court House levy upon ... and ...

Sheriff's Return

Sheriff's Office Marion County June 18th 1926

Received this writ on the 17th day of June 1926 at 9 O'clock A.M. and pursuant to its command I did on the 18th day of June 1926, levy upon the following real estate, standing in the name of Ora Warner, the defendant herein, to wit:-

Situated in the City of Marion, County of Marion, and State of Ohio, Being known as lot No. Seventy two hundred and eighty-eight (7288) in Jones and Wilsons Arch Addition to Marion, Ohio
Also; Situated in the County of Marion, in the State of Ohio and in the city of Marion Being Lot No. Eleven thousand nine hundred and seventy-eight (11978) in Oak Ridge Addition to Marion, Ohio, Remembered and now known as Lot No. Twelve Thousand one hundred and five (12105) in Oak Ridge Addition to Marion, Ohio
Therefore this writ is returned
James A. Deal Sheriff
(Sheriff's Fees \$3.16)

IN THE COURT OF COMMON PLEAS OF UNION COUNTY, OHIO.
First National Bank of Richwood)
Plaintiff)
vs)
Case No. 11749)
NORTH TRACT: Beginning at the southeast corner of a lot of land formerly owned by Ephriam Yarrington in the road leading from Sommersville to Newton, being the northeast corner of a lot of land formerly owned by Solomon Yarrington known as the Joseph Bird land; running thence with Bird's ~~line~~ east line south eight degree west thirty-two poles to a stone and three beeches; thence south eighty-one degree forty minutes east, sixty-eight poles to a White-Elm; thence north eight degrees east thirty three poles to a stone in the south line of Bowen's Survey and thence with said linenorth eighty-two degrees west sixty-eight poles to the place of the beginning, containing thirteen ~~acres~~ and three-fourths acres, more or less.
July 22nd 1926
22nd day of July 1926
A.B. Conright clerk

IN THE COURT OF COMMON PLEAS OF UNION COUNTY, OHIO.

First National Bank of Richwood)
Plaintiff)

vs)

Case No. 11749

Kathryn Warner and
A.E. Warner *and Crahaner*
Defendants.)

Partial Release

To the Clerk:

You are hereby authorized and directed to release the lien of this judgment so far as same is a lien on the following described real estate:

Situated in the County of Union and State of Ohio, to-wit; All those parts of Survey No. 5635 bounded and described as follows, viz:

FIRST TRACT: Beginning at a stone at the northeast corner of James Hildret's land, running thence east one hundred eighteen and one third poles to a stake in the line of land now or formerly owned by Jennings; thence south sixty-seven and one half poles to a stake at the corner of a lot deeded to D.H. Brelsford; thence west one hundred and eighteen and one-third poles to a stake in the line of said Hildret; thence north sixty-seven and one half poles to the place of the beginning containing fifty acres, more or less.

SECOND TRACT: Beginning at a stone in the line of said James Hildret's land, being also the southwest corner of the original one hundred acre tract of which this land is a part purchased from S.M.C. Johnson by Samuel Johnson, running thence running east with the bearing of the compass to a stone corner of land sold by Samuel Johnson and wife to Charles A. Phelps; thence with the line of said Chas. A Phelps North sixty-seven and one-half poles with bearing of the compass to a ~~xxx~~ stone in a line of J.B. Warner's land, being also a corner to Charles A. Phelps' land; thence with the bearing of the compass to a stone in the line of James Hildret's land and thence south with the bearing of the compass along said Hildret's land sixty-seven and one-half poles to the place of the beginning, containing fifteen acres, more or less.

THIRD Tract: Beginning at a stone in the southwest corner of Anna M. Liston's land, running thence south on the east line of James Middleton's land to the to the southeast corner of his land to a stone; thence south eighty and one-fourth degrees east seventy-eight and six-tenths poles to a stone in the west line of James Wood's land; thence with Wood's line north ten and one-half degrees east seventy-one and five-tenths poles to a stone, the southeast corner of said Ann M. Liston's land, and thence north eighty and one-half degrees west seventy-eight and six-tenths poles to the place of the beginning, containing thirty-five acres more or less, excepting therefrom about one-half acre conveyed to John Taylor by deed dated August 24th, 1889, recorded in Vol. 63 of Deeds, page 439, Union County Records.

FOURTH TRACT: Beginning at the southeast corner of a lot of land formerly owned by Ephriam Yarrington in the road leading from Sommersville to Newton, being the northeast corner of a lot of land formerly owned by Solomon Yarrington known as the Joseph Bird land; running thence with Bird's ~~land~~ east line south eight degree west thirty-two poles to a stone and three beeches; thence south eighty-one degree forty minutes east, sixty-eight poles to a White-Elm; thence north eight degrees east thirty three poles to a stone in the south line of Bowen's Survey and thence with said line north eighty-two degrees west sixty-eight poles to the place of the beginning, containing thirteen ~~xxxx~~ and three-fourths acres, more or less.

First National Bank of Richwood
Plaintiff.

July 22nd 1926
22nd day of July 1926: Above partial release filed and recorded this
A.B. Conright *clerk*

EXECUTION DOCKET, UNION COUNTY

McManus Troup Co., Toledo, Ohio 42440

COST BILL

Dolls. Cts. Dolls. Cts.

Att'ys for Plaintiff *Richard L. Cameron*

Att'ys for Defendant

No. of Case *11680*

Petition Filed *July 9th* 1926

Affidavit filed "*9th*" 1926

Marion W. Taylor
Plaintiff

vs

Lura A. Kahler
Cluida E. Riley et al

Received the writ hereto and
command thereof, on the 12th
time and place of Sale, for
Tribune a newspaper published
inserted in five consecutive

And on the 19th day of Jan
(the time and place mentioned)
public auction; and that
the highest and best bid
thereof, I then and there

bid the said B. E. Taylor
Sheriff's fees \$ *36.90*
Printers " \$ *15.75*
Auctioneers " \$ *1.00*

PROCEEDINGS

Order of Sale in Partition

Sheriff's Return Sheriff's Office May 12th 1926 The State of Oklahoma County,

Received the writ hereto annexed on the 12th day of May 1926, at 11 o'clock A.M., and in obedience to the command thereof, on the 12th day of May 1926, I immediately caused public notice to be given of the time and place of Sale, for at least thirty days before the day of Sale, by advertisement in the Marysville Tribune a newspaper published weekly, printed and of general circulation in said Union County, inserted in five consecutive numbers thereof, before the day of Sale.

And on the 19th day of June 1926, at 1 o'clock P.M. E.S.T., at the door of the Court House of said County, (the time and place mentioned in said advertisement, I exposed to Sale lands and tenements at public auction; and thereupon B.E. Thomas bid ^{for} the same the sum of \$4100.⁰⁰/₁₀₀ which sum being the highest and best bid offered therefor, and more than two-thirds of the appraised value thereof, I then and there publicly struck off and sold said lands and tenements to him the said B.E. Thomas for the sum aforesaid - Dated June 21st 1926.

Sheriff's fees \$ 36.⁹⁰/₁₀₀
Printers " \$ 15.⁷⁵/₁₀₀
Auctioneers " \$ 1.⁰⁰/₁₀₀

W.S. Hagen Sheriff

May 9th 1926
" 9th 1926

EXECUTION DOCKET, UNION COUNTY

COMMON PLEAS

McManus Troup Co., Toledo, Ohio 42440

COST BILL

Dolls. Cts. Dolls. Cts.

Account Claimed

214.51

Att'ys for Plaintiff *Milton L. Myers*

Att'ys for Defendant

No. of Case 11711

Petition Filed March 31st 1926

Precept " " 31st 1926

Summons issued " 31-1926

Cross petition Mt Victory

Bank = filed "31-1926

Harvey C. Claypool
Plaintiff

vs
*John Loughery, J. W. Titus and
The Mt Victory Bank*

We the undersigned dis
having been duly sworn
appraise upon actual view

One 18 H.

One Hus

Court of Common Pleas
against C. W. Titus
and chattels, make
of \$400⁰⁰/₁₀₀

State of

I hereby certify that
are free holders and
by me to appraise, the

Received the writ here
the command thereof, on
of the sale thereof, for at least
Friday a newspaper for
1926 at 10 o'clock P. M., at
advertisement, I exposed
cause the following name
and said persons being
off and sold said goods

One (1) 18 Horse P. Hub

Sheriffs fees \$11²⁶/₁₀₀

Flaw H. Chase ops 100

J. D. Berg appraisor 100

E. J. Evans auction 500

Truice 466

PROCEEDINGS

Appraisal

We the undersigned disinterested freeholders and residents of Union County, and State of Ohio, having been duly summoned and sworn by F. S. Hager Sheriff of said County, impartially to appraise upon actual view, the following described goods and chattels, to-wit:

One 18 H. P. Huber Steam Tractor and

One Huber Separator, to be sold on an Order of Sale issued from the Court of Common Pleas of said County, in the action of Harry C. Claypool plaintiff against C. W. Titus et al defendants, do forthwith after actual view of said goods and chattels, make return and say that the same are of the real value in money of \$400.00

Given under our hands this 21st day of June 1926

J. D. Berry
Glen L. Cline

State of Ohio, Union County:

I hereby certify that the within Appraisers J. D. Berry and Glen L. Cline are freeholders and residents of said County, and were duly summoned and sworn by me to appraise, the within described goods and Chattels, this 21st day of June 1926

Sheriff's Return

F. S. Hager Sheriff

The State of Ohio Union County, ss Sheriff June 21-1926

Received the writ hereto annexed on the 21st day of June 1926 at 9 O'clock A.M. and in obedience to the command thereof, on the 1st day of July 1926, I caused to be given public notice of the time and place of the sale thereof, for at least ten days before the day of sale, by advertisement published in the Maysville Tribune a newspaper printed and of general circulation in said County, and on the 10th day of July 1926 at 10 O'clock P.M., at C. W. Titus in said County, the time and place mentioned in said advertisement, I exposed to sale said goods and chattels at public auction; and then and there came the following named persons and bid the several sums set opposite their respective names, and said persons being the highest and best bidders therefor, I then and there publicly struck off and sold said goods and chattels to said persons for said several sums, to-wit:

One (1) 18 Horse P Huber Steam Tractor and Separator to Lewis Titus \$400.00

Given under my hand this 10th day of July 1926

F. S. Hager Deputy Sheriff

- Sheriff's fees \$11.26
- Glen L. Cline appr 1.00
- J. D. Berry appr 1.00
- E. J. Evans auction 5.00
- Tribune 4.66

March 31st 1926
" 31st 1926
" 31-1926
checked
filed "31-1926

Titus and

EXECUTION DOCKET, UNION COUNTY

COMMON PLEAS

McManus Troup Co., Toledo, Ohio 42110

COST BILL

Dolls. Cts. Dolls. Cts.

Judgment

389.41

Att'ys for Plaintiff Richard Q. Thrall

Att'ys for Defendant

No. of Case 11693

Petition Filed Feb 27th 1926

Answer " " 27 = 1926

Entry " " 27 = 1926

Precept " " 27 - 1926

Execution issued " 27 - 1926

A. M. Taylor

Plaintiff

vs

Erlish Davis

Defendant

Received this on the 27th
plaintiffs attorney
(Sheriffs fees \$2.91)

Sheriffs Office Union Co.
Received this writ on Sep
withheld the execution,
return this writ money
(Sheriffs fees 75¢)

PROCEEDINGS

Sheriff's Return

Sheriff's Office, Linn County, Ohio June 26th 1926

Received this on the 27th day of Feb'y 1926 at 3 O'clock P.M. This writ ordered returned by
plaintiff's attorney
(Sheriff's fees \$2.91⁰⁰)

H. S. Hager Sheriff

Sheriff's Return

Sheriff's Office, Linn County, Ohio, Oct 20th 1926

Received this writ on September 25th 1926 at 2 O'clock P.M. and pursuant to its command, I
withheld the execution, having received judgment, interest and costs, ^{in full} this 20th day of Oct 1926
Return this writ money made
(Sheriff's fees 75¢)

H. S. Hager Sheriff

Feb'y 27th 1926
" 27 = 1926
" 27 = 1926
" 27 - 1926
" 27 - 1926

EXECUTION DOCKET, UNION COUNTY

McManus Troup Co., Toledo, Ohio 42440

COST BILL

Dolls. Cts. Dolls. Cts.

Judgment

6001.00

Att'ys for Plaintiff Chas R Price

Att'ys for Defendant

No. of Case 10657

Petition Filed

July 2nd 1921

Answer filed

" 2nd 1921

Judgment entry filed

" 2nd 1921

Execution issued

" 2nd 1921

Process filed

" 2nd 1921

The Hardin County Bank Company
Plaintiff

vs

The Farmer Co-operative Company
Defendants

Received this writ on the 2nd of July 1921 on the same day for want of same on the following description State of Ohio and known of the original plat of 3rd Street Co-operative Company Fort Wayne & Chicago and the grain elevator, in Volume E at Page 1 is returned without of 27 June A.D. 1926 (Sheriffs fees \$3.75)

PROCEEDINGS

Sheriff's Return

Sheriff's Office Hardin County, Ohio June 29th 1926

Received this writ on the 29th of June 1926 at 2¹⁵ O'clock P.M., and pursuant to its command I did on the same day for want of goods and chattels of the defendant on which to levy this writ, I levied the same on the following described real estate, situated in the village of Forest, County of Hardin and State of Ohio and known as Lots Number Three (3) and four (4) in block Number fifteen (15) of the original plat of said Village of Forest, Ohio. Also, the leasehold estate of said Forest Co-operative Company in and to a portion of the depot grounds of the Pittsburgh, Fort Wayne & Chicago Railway Company in the village of Forest, Hardin County Ohio, and the grain elevator, scales and sheds situated thereon, which said lease is recorded in Volume E at Page 147 of the Lease Records of Hardin County Ohio and this Execution is returned without further proceedings by order of Plaintiff's attorney this 29th day of June A.D. 1926

George S. Berlin

Sheriff Hardin County Ohio

(Sheriff's fees \$3.⁷⁵/₁₀₀)

July 2nd 1921
" 2nd 1921
" 2nd 1921
" 2nd 1921

Company
plaintiff

Company
Defendants

EXECUTION DOCKET, UNION COUNTY

COMMON P

McManus Troup Co., Toledo, Ohio 42340

COST BILL

Dolls. Cts. Dolls. Cts.

For closure

\$1112.42

Att'ys for Plaintiff John L. Langenz

Att'ys for Defendant

No. of Case 11731

Petition Filed May 17th 1926

Preceded " 19 - 1926

Summons issued " 17 1926

The Union County Savings & Loan Co
Plaintiff

vs

Henry A. Hasselbring and
Dora Hasselbring

Sheriff's Return

Sheriff's Office, The State of Ohio Union County Sept 20th 1926

Recd the writ hereunto annexed on the 30th day of August 1926, at 3³⁰ O'clock P.M. and in obedience to the command thereof on the 7th day of September 1926, I caused to be given public notice of the time and place of the sale thereof, for at least ten day before the day of sale, by advertisement published in the Union County Journal a newspaper printed and of general circulation in said County, and on the 18th day of September 1926 at 1 O'clock P.M. at Henry Hasselbring's Residence, in said County, the time and place mentioned in said advertisement I exposed to sale said goods and chattels at public auction; and then and there came the following named persons and bid the several sums set opposite their respective names and said persons being the highest and best bidder therein, I then and there publicly struck off and sold said goods and chattels to said persons for said several sums to wit:

One Armada Truck, sold to John L. Langenz = \$175.00

Given under my hand this 18th day of September 1926

Sheriff fees \$5.00

F. S. Hager Sheriff

Auctioneer " \$2.00 - E. J. Brown

Appraisers " \$2.00 - Geo. Clark & Frank S. Hager

Printers " \$5.00 - Journal

Whereas, the Sheriff of Common Pleas of Union County, Ohio, caused to be made to the Recorder of said County of the lands and tenements situate in

Being all made to the Recorder of said County of the lands and tenements situate in

Now We, after estimate the real value in testimony written

I do Certify, for the above named County and were and that the foregoing dated June 30th

Mr. Sheriff under signature having duly examined upon actual view, and

One Armada Truck
One Jeffreys
Order of Sale from Union County Savings & Loan Co
defendants, do hereby certify that the same of the

I hereby certify that and residents of said County, the within

May

PROCEEDINGS

Appraisement

Whereas, the Sheriff of said County, having in his hands an Order of Sale, issued from The Court of Common Pleas of said County on the 29th day of June A. D. 1926 in a decree in favor of The Union County Savings and Loan Company and against Henry Hasselberg et al commanding said Sheriff to cause to be appraised, advertised and sold, the following described lands and Tenements, Situate in Village of Mansville, County of Union and State of Ohio, to-wit;

Being all of Lot Number 341. For a more definite description reference is hereby made to the Recorded Plat of the Robinson Addition to said Village in Union County Recorder's Office, said Lot being Number 324 in said Addition, did summon us A. L. Ferry, W. L. Castnell and E. J. Morris three disinterested freeholders, residing within said County of Union and administered to us an oath impartially to appraise said lands and Tenements, upon actual view thereof.

Now We, after actual of said premises, and forthwith, after such view, do find and estimate the real value in money of said premises to be as follows, viz: \$1333.00

In Testimony Whereof We hereunto set our hands the day and year first above written

A. S. Hager Sheriff
by M. E. C. clerk

A. L. Ferry
W. L. Castnell
E. J. Morris

I do Certify, That on the day and year in said inquiry mentioned, the above named appraisers were disinterested freeholders and residents of said County and were duly sworn by me impartially to appraise said lands and tenements, and that the foregoing is the return of their appraisement in the premises,

Dated June 30th 1926

A. S. Hager Sheriff
By M. E. C. clerk

Appraisal of Goods and Chattel

We, the undersigned disinterested freeholders and residents of Union County, and State of Ohio, having duly summoned and sworn by A. S. Hager Sheriff of said County, impartially to appraise upon actual view, the following described goods and chattels, to-wit:

One Armada two (2) ton, four (4) cylinders auto truck with bed complete and extra tire, and One Jefferys Passenger touring Car (had disposed of touring car) to be sold on an Order of Sale from The Court of Common Pleas of said County, in an action of The Union County Savings and Loan Company Plaintiff against Henry Hasselberg et al defendants, do forthwith, after actual view of said good and Chattels, make return and say that the app of the real value in money of \$250.00

Given under our hands this 18th day of September, 1926

Glen L. Clive
A. S. Hager

State of Ohio Union County.

I hereby certify that the within appraisers, Glen L. Clive and A. S. Hager are freeholders and residents of said County, and were duly summoned and sworn by me to appraise, the within described goods and Chattels, this 18th day of September, 1926

A. S. Hager Sheriff

May 17th 1926
" 29 - 1926
issued " 27 1926

Co
Shiff

and

1926
O'clock P.M. and in
to be given public
the day of Sale, by
and of general
O'clock P.M. at Henry
in said advertisement
then and then came
their respective names
then publicly struck
real sums to wit:

day of September 1926
A. S. Hager Sheriff

1926

EXECUTION DOCKET, UNION COUNTY

COMMON P

McManus Troup Co., Toledo, Ohio 42140

COST BILL

Dolls. Cts. Dolls. Cts.

Judgment

1398 07

Att'ys for Plaintiff Richard C. Thrall

Att'ys for Defendant

No. of Case 11759

Petition Filed June 30 1926

Answer " 30 1926

Entry " 30 1926

Process " 30 1926

Execution issued June 30 1926

to Union County

Execution issued June 30 1926

to Delaware Co.

Execution returned, filed Aug 5,

1926 from Delaware County.

Execution returned, filed Oct 3,

1926 from Union County.

E. J. Winston
Plaintiff

vs

Melinda Anderson
Defendant

Feb. 16-1927.

The levy herein is dismissed
in so far as it pertains to
the lands and tenements herein
described by proceeding in
cases No. 11772 and 11775.

See Journal 28-Page 168.

" " 28- " 170.

A. B. Conbright,

By Glen L. Linn,
Deputy

We, the undersigned
having been duly sworn
appraised upon actual
40 acres of Corn at \$1.50
1 acre of Potatoes \$50.00
Soy Bean Hay, 1/2 or
1/2 interest, \$57.50 -
12 acres Oats \$90.00
on an Execution of
E. J. Winston Plaintiff
vs of said goods
value in money of

I hereby certify
as for holders and
by me to appraise
1926

Received this writ
pursuant to its
any goods or cha
August 3rd, 1926

Fees \$2.35

Received this
and pursuant to it
to-wit: 40 acres corn
1 acre of potatoes, at
\$100.; 15 acres soy
one-half interest \$1
one-third interest \$90
one-third interest \$30
Being unable to m
growing crops, I retu
plaintiff's attorney.

Sheriff's fees \$
Appraiser fees \$2

PROCEEDINGS

Appraisal

We, the undersigned disinterested freeholders and residents of Union County, and State of Ohio having been duly summoned and sworn by F. S. Hager Sheriff of Said County, importantly to appraise upon actual view the following described goods and Chattels to-wit:

40 acres of Corn at \$10.00 per acre = \$400.00 - 1/2 interest \$200.00 - 30 acres of Oats 1/3 interest \$60.00
 1 acre of Potatoes \$50.00 1/3 interest \$17.00 - 18 acres Timothy Hay 1/2 interest \$100.00 - 15 acres Soy Bean Hay, 1/2 interest \$37.50 - 6 acres Clover and weeds 1/2 interest \$12.50 - 8 acres Bean Hay 1/2 interest \$37.50 - 12 acres Wheat, 1/3 interest \$40.00 - 12 acres Timothy Hay, 1/2 interest \$30.00
 12 acres Oats \$90.00, 1/3 interest \$30.00 - 40 acres Corn \$400.00, 1/2 interest \$200.00, to be sold on an Execution from the Court of Common Pleas of Said County, in an action of E. J. Hinton Plaintiff, against Malinda Anderson defendant, do forthwith, after actual view of said goods and Chattels, make return and say that the same are of the real value in money of \$814.50 Given under our hands this 2nd day of July 1926

(My commission) J. George Emmert
 F. S. Hager

State of Ohio, Union Co

I hereby certify that the within Appraisers J. George Emmert and F. S. Hager are freeholders and residents of Said County, and were duly summoned and sworn by me to appraise, the within described goods and Chattels, this 2nd day of July 1926

F. S. Hager Sheriff

Sheriff's return.

Sheriff's Office, Delaware County, Ohio
 July 1, 1926

Received this writ on the 1st day of July, 1926, at 10 o'clock A. M., and pursuant to its command, after diligent search I was unable to find any goods or chattels to make any part of this writ. This writ returned August 3rd, 1926

F. D. Harten, Sheriff
 by C. M. French, Dep.

Fees \$2.35

Sheriff's return.

Sheriff's Office, Union County, Ohio
 October 8, 1926.

Received this writ on the 30th day of June, 1926, at two o'clock P. M., and pursuant to its command I levied upon the following growing crops to-wit: 40 acres Corn, one-half interest \$200; 30 acres Oats; one-third interest \$60; 1 acre of Potatoes, one-third interest \$17.; 18 acres Timothy Hay, one-half interest, \$100.; 15 acres Soy Beans, one-half interest \$37.50; 6 acres Clover and weeds, one-half interest \$12.50; 8 acres Bean Hay, one-half interest \$37.50; 12 acres wheat, one-third interest \$40.; 12 acres Timothy Hay, one-half interest \$30.; 12 acres Oats, one-third interest \$30.; 40 acres Corn, one-half interest \$200.;

Being unable to make a sale, because of the fact said levy was made upon growing crops, I return this writ this 8th day of October, 1926, by order of plaintiff's attorney.

F. S. Hager - Sheriff
 By M. C. C.

Sheriff's fees \$5.78
 Appraiser fees \$2.00

June 30 1926
 " 30 1926
 " 30 1926
 " 30 1926
 issued June 30 1926
 County
 issued June 30 1926
 in Co.
 returned, filed Aug 5,
 Delaware County.
 returned, filed Oct 8,
 Union County.
 dismissed
 returns to
 ment herein
 long in
 10775.
 Page 168.
 170.
 bright.
 L. L. Linn,
 Deputy

EXECUTION DOCKET, UNION COUNTY

COMMON P

McManus-Troup Co., Toledo, Ohio 42440

COST BILL

Dolls. Cts. Dolls. Cts.

Att'ys for Plaintiff *John W Dauby*

Att'ys for Defendant

No. of Case *11765-*

Petition Filed *July 9 1926*

Ans. " " *9 1926*

Entry " " *9 1926*

Receipt " " *9 1926*

Execution issued " *9 1926*

Judgment

\$ 5129 37

The Commercial Savings Bank
Plaintiff

vs
Mary G. Miller, Willard E. Miller
H. O. Gunder and Mrs. H. O. Gunder.
Defendants

We, the undersigned
having been duly sworn
upon actual view, the

- 1 American wal
- \$350; 4 smokin
- American walnu
- \$20; 6 coleman
- velour overstu
- suite, \$75; 1 f
- 1 walnut chif
- \$10; 1 cane p
- 1 walnut fini
- steel bed \$8;
- 1 carpet swee
- 8 coleman gen
- 1 roll stair
- axminster rug
- deck sealy sp
- seat dining c
- stretchers, \$
- fibre wood se
- 4 lamps shade
- tray, \$1.50;
- sweeper, \$3.7
- 1 walnut end
- kitchen cabin
- library table
- \$20; 1 oak se
- \$25; 13 bottl
- .75; 1 straig
- 3 cans floor
- 1 clock, \$5;
- phonograph ne
- \$2.25; 9 bott
- 77 curtain ro
- enameled miro
- \$70; 1 lot ch
- 2 boxes furni
- 1 stove, \$25;
- 1 cabinet, \$8
- box, \$3; 1 ro
- 1 brass bed,
- linoluem, \$45
- picture fram
- \$200; 1 bed,
- robes, \$25; 2
- \$12.50; 1 red
- boards, \$35;
- \$25; 1 lot un
- 1 child's cask
- \$11; 6 door w
- suits and dre
- draperies, \$1
- 9 rough boxes
- 33 acres of c
- \$138; 12 acre
- \$450; 80 head
- \$240; 10 head
- 1 guernsey bu
- 1 bay horse
- 1 gra y horse
- 1 wagon and r
- \$2.50; 2 cult
- work harness,
- 4 heifer cal

to be sold on an Execut
Commercial Savings Ba
ties of said good and
\$5403.⁶⁵/₁₀₀ and \$6164.⁰⁰/₁₀₀

State of O
I hereby certify that
C. S. Scott, P. C. State
an for holders and resi
summoned and sworn
goods and chattels, th

PROCEEDINGS

Appraisal of Goods and Chattels

We, the undersigned disinterested freeholders and residents of Union County, and State of Ohio, having been duly summoned and sworn by W. H. Harger Deputy Sheriff of said County, to appraise upon actual view, the following described goods and chattels, to-wit:

July 9 1926
" 9 1926
" 9 1926
" 9 1926
" 9 1926

Commercial Savings Bank
Plaintiff

Edward E. Krulir
H. O. Scudder
Defendants

1 American walnut dining suite, \$120; 1 steel walnut finish bed, \$15; 1 costumer, \$350; 4 smoking stands, \$12.50; 1 sewing table, \$4; 1 sealy spring, \$10; 3 peice American walnut suite, \$130; 1 gas pressure lamp, \$15; 1 mahogany center table, \$20; 6 coleman pressure lamps, \$37.50; 1 tapestry covered davenport, \$60; 1 cut velour overstuffed suite, \$150.; 1 mahogany end table, \$7; 3 peice walnut living suite, \$75; 1 fibre davenport, \$65; 2 oak dressers, \$60; 1 oak wash stand, \$5; 1 walnut chiffenette, \$35; 3 nut sets, \$6; 1 oak costumer, \$2.50; 2 vacuum sweeper, \$10; 1 cane panel steel bed, \$15; 1 steel bed, \$15; 1 oak finish bed, \$15; 1 walnut finish bed, \$10; 1 steel panel bed, \$12.50; 1 brass bed, \$20; 1 oak finish steel bed \$8; 4 felt base rugs, \$40; 1 linoluem rug, \$15; 1 felt base rug, \$6; 1 carpet sweeper \$3; 1 enameled breakfast table, \$7.50; 1 oak kitchen cabinet \$35; 8 coleman generators, \$3.60; 8 boxes coleman mantles, \$7; 1 roll matting, \$30; 1 roll stair carpet, \$5; 1 pair pillows, \$2.50; 2 27in. rag rugs, \$2.50; 9-27in. axminster rugs, \$27; 3- 27in. velvet rugs \$9; 1-30in. fibre rug, \$1.25; 1 double deck sealy spring, \$15; 1 folding single desk, \$10; 2 flat springs, \$10; 18 wood seat dining chairs, \$18; 6 imitation leather dining chairs, \$12; 1 pair curtain stretchers, \$1; 3 ironing boards, \$7.50; 12 imitation leather pad seats, \$3; 24 fibre wood seats, \$2; 1 oak book trough, \$2; 2 white enameled kitchen tables, \$16; 4 lamps shades, \$2.60; 4 flower baskets, \$4; 1 oak library table, \$12; 1 sewing tray, \$1.50; 1 easel picture frame, \$1; 1 oak costumer, \$2.50; 1 grand rapids sweeper, \$3.75; 1 universal sweeper, \$3; 1 cut velour overstuffed suite, \$150; 1 walnut end table, \$7.50; 1 kitchen stool, \$1; 1 tiny toter, \$1; 1 gray enameled kitchen cabinet, \$35; 1 brown costumer, \$2.50; 2 folding card tables, \$5; 1 mah. library table, \$10; 1 Four poster bed, \$18; 1 riding chair, \$20; 2 oak rockers, \$20; 1 oak sewing rocker, \$5; 1 imitation oak rocker, \$4; 1 gem leather rocker, \$25; 13 bottles whiz, \$13.90; 13 bottles whiz, \$1.80; 4 plinkts, \$1; 6 Ocedars, .75; 1 straight chair oak, \$15; 2 wall mops, \$1.75; 2 tubes phono guase, .25; 3 cans floor wax, .30; 1 grass curtain holder, .50; 17 bottles new lustre, \$2; 1 clock, \$5; 1 medicine cabinet, \$1.75; 10 cans brighten all powder, .25; 18 pkgs. phonograph needles, .90; 27 bottles liquid veneer, \$4; 18 bottles brighten all, \$2.25; 9 bottles brighten all, \$2.25; 1 posture, .25; 1 doz. door knobs, .30; 77 curtain rods, \$15; 32 extension curtain rods, \$8; 1 lot casters, \$2.50; 2 white enameled mirrors, \$3; 2 oak frame mirrors, \$3; 1 polly crone mirror, .75; 41 pictures \$70; 1 lot chinamel, \$25; 1 lot curtain poles, .30; 1 lot window shades, \$14; 2 boxes furniture polish, \$6; 1 box brighten all powder, .25; 1 baby vehicle, \$3; 1 stove, \$25; 1 desk, \$15; 1 typewriter, \$25; 1 safe, \$50; 1 adding machine, \$60; 1 cabinet, \$8; 1 mattress rack, \$5; folding chairs, \$45; lamp pictures, \$15; 1 lock box, \$3; 1 rough box, \$5; 5 bed springs, \$38.50; 2 porcelain top tables, \$7.50; 1 brass bed, \$20; 2 rockers, \$8; 1 roll linoluem, \$26; 1 porch swing, \$2; 3 peices linoluem, \$45; 1 high chair, \$20; 2 11-3 x 12 rugs, \$40; 2 9x12 rugs \$30; 1 lot picture framing, \$100; 3 caskets rocks, \$27; 1 casket, \$100; 1 lot embalming fluid \$200; 1 bed, \$2; 2 church trucks, \$50; 1 lowering device, \$100; 2 silk slumber robes, \$25; 2 cooling board covers, \$115; 1 green grass liner, \$50; 1 rubber liner \$12.50; 1 red, white and blue liner, \$5; 1 ambulance basket, \$20; 2 embalming boards, \$35; 1 infants embalming board, \$5; 1 set embalming tools, \$45; 1 robe; \$25; 1 lot undertakers supplies, \$100; 1 lot casket handles, \$12; 1 casket, \$20; 1 childs casket, \$40; 1 childs casket, \$8; 1 childs casket, \$11; 1 childs casket, \$11; 6 door wreaths, \$35; 1 mitro box, \$10; 2 doz. curtain rods, \$1.20; 1 lot suits and dresses, \$150; 1 lot picture frames, \$25; linoluem on floor, \$15; draperies, \$10; 1 hearse, \$890; 1 buick sedan, \$1000; 1 ford furniture truck, \$50; 9 rough boxes, \$45; 33 acres of corn, \$264; 15 acres wheat, \$325; 18 acres barley, \$270; 15 acres oats \$138; 12 acres timothy hay, \$96; 50 acres clover hay, \$400; 15 head brood sows, \$450; 80 head spring shoats, \$800; 28 head ewes with lambs, \$560; 16 head rams, \$240; 10 head ewes, \$100; 18 head guernsey cows, \$1440; 6 yearling heifers, \$300; 1 guernsey bull, \$100; 1 road colt, \$25; 1 brown mare, \$10; 1 bay mare, \$15; 1 bay horse \$25; 1 sorrel mare, \$75; 1 black mare, \$75; 1 gray horse, \$60; 1 gray horse, \$60; 1 manure spreader, \$25; 1 hay rake, \$5; 1 mowing machine, \$5; 1 wagon and rack, \$35; 1 riding breaking plow, \$2.50; 1 walking breaking plow, \$2.50; 2 cultivators, \$5; 1 disc, \$2; 1 drill, \$5; 1 wheat binder, \$30; 3 sets work harness, \$15; automobile willys six, \$25; 75 chickens, \$75; 14 collars, \$7; 4 heifer calves, \$100;

To be sold on an Execution issued from the Court of Common Pleas of said County, in an action of The Commercial Savings Bank Plaintiff against Marian E. Krulir et al Defendants do forthink after actual view of said good and Chattels, make return and say that the same are of the real value in money of \$5403.⁶⁵/₁₀₀ and \$6164.⁰⁰/₁₀₀ Total \$11567.⁶⁵/₁₀₀ Given under our hands this 9th day of July 1926

State of Ohio, Union County
I hereby Certify that the within Appraisers J. S. Robb, C. S. Scott, P. E. Hutchinson, A. B. Staley and E. J. Evans are freeholders and residents of said County, and were duly summoned and sworn by me to appraise the within described goods and chattels, this 9th & 10th days of July 1926
W. H. Harger Deputy Sheriff

J. S. Robb
C. S. Scott
P. E. Hutchinson
A. B. Staley
E. J. Evans

EXECUTION DOCKET, UNION COUNTY

COMMON P.

McManus Troup Co., Toledo, Ohio 42440

COST BILL

Dolls. Cts. Dolls. Cts.

Judgment \$16931.60

All'ys for Plaintiff Miller & Middleton

All'ys for Defendant

No. of Case 11761

Petition Filed

July 6th 1926

Answer filed " 6th 1926

Entry filed " 6th 1926

Execution issued " 6th 1926

Appraisal filed " 13th 1926

The Savings Building & Loan Co
Plaintiffs

vs

Edwin G. Adams, Leona Adams
and H. M. Gilchrist
Defendants

Received this 3rd day of Nov 1926 from E. G. Adams
\$112.⁰⁰ credit on this judgment

C.B. 10-125

A. B. Cook Right Clerk

Received this 24th day of Jan'y 1927 (Check signed
by E. G. Adams, Endorsed by H. S. Hager Sheriff) for
(\$191.⁰⁷) see C.B. 10-130

A. B. Cook Right Clerk

We the undersigned a
Ohio, having been de
impartially to app

- 2 tractor gear
- \$10; 1 engine
- 8 small tract
- 1 stationary
- 1 grain shoot
- wire fence, \$
- fence, \$84; 3
- fence, \$32.40
- fence, \$ 64.80
- \$ 129; 60; 3 tw
- 12 cases ivor
- 31 rolls barb
- 1 work bench,
- 1 two roll hu
- steel rack an
- \$50; 1 drill
- grinder, \$5;
- machine, \$20;
- power belts,
- motor, \$20; 1
- casting bin,
- 1 steel cutter
- and wood fran
- \$50; 1 desk s
- \$5; 1 pair spr
- 1 deering cor
- tractor roller
- \$50; 1 spike
- 1 corn shelle
- mare, \$15; 1
- 1 John deer c
- \$6; 1 shovel
- 1 two horse c
- Sedan, \$50; 1
- \$5; 1 grain c
- rye, \$120; 50
- \$40; 14 black
- 1 dark jersey

to be Sold
County, in the action
at all Defendants,
return and say the

State of Ohio, Me
I hereby certify th
are proholders an
by me to appraise
1926.
Received this writ on
levied upon the followin
Received on the 16th day of
1926, \$6.⁶⁵ to be appl
9th day of August 1926,
on judgment and on
1926 pay to The Savings Bu
Miller & Middleton pla
1926 - Sheriff

PROCEEDINGS

Appraisal of Good & Chattels

We the undersigned disinterested freeholders and residents of Union County, and State of Ohio, having been duly summoned and sworn by Anthony Parr Deputy Sheriff of said County impartially to appraise upon actual view, the following described goods & chattels, to-wit:

No. 11261

2 tractor gears, \$100; 14 tractor wheels, \$54; 1 tractor \$5; 1 tractor engine, \$10; 1 engine truck, \$15; 25 eye beams, \$50; 8 large tractor wheels \$40; 8 small tractor wheels, \$32; 3 grain elevators, \$30; 1 breaking plow, \$5; 1 stationary engine, \$20; 1 letz feed grinder, \$25; 1 water tank, \$5; 1 grain shoot, \$3; 5 forty rod rolls wire fence \$280; 4 twenty rod rolls wire fence, \$32; 4 ten rod rolls wire fence, \$16; 5 forty rod rolls hog fence, \$34; 3 twenty rod rolls hog fence, \$32.40; 3 twenty rod rolls wire fence, \$32.40; 1 ten rod roll wire fence, \$5.40; 3 forty rod rolls wire fence, \$64.80; 500 steel fence posts, \$175; 6 forty rod rolls wire fence, \$129; 60; 3 twenty rod rolls wire fence, \$32.40; 10 sacks middlings, \$10; 12 cases ivory table salt, \$18; 7 barrels salt, \$21; 4 sacks rock salt, \$4; 31 rolls barb wire, \$93; 110 sacks salt, \$110; 1 tool chest and tools, \$10; 1 work bench, \$5; 1 grain elevator, \$35; 1 complete saw rig and frame, \$15; 1 two roll husker, \$50; 1 four roll husker, \$75; 24 husker wheels, \$48; 1 steel rack and steel, \$15; 1 anvil, \$2; 1 osborne lathe, \$25; 1 osborn lathe, \$50; 1 drill press and drills, \$60; 1 band saw and frame, \$30; 1 power emery grinder, \$5; 1 steel cut off saw and frame, \$10; 1 key seater, \$20; 1 milling machine, \$20; 1 forge and tools, \$15; 1 anvil, \$2; 12 rubber and leather power belts, \$40; 4 line shafts and pulleys, \$60; 1 five horse power electric motor, \$20; 1 vice and bench, \$5; 1 tin crimper and bench, \$10; castings and casting bin, \$50; 2 stoves, \$4; 1 tin roll, \$2; 1 tin cutter and bench, \$5; 1 steel cutter, \$10; 1 oil drum, \$1; 1 pipe vise, \$1; alumium finished wood and wood frames, \$50; all scrap and junk, \$10; 1 steep gate, \$5; 1 steel safe, \$50; 1 desk and chair, \$15; 1 file case, \$20; 1 office stove, \$1; 1 clock, \$5; 1 pair spring scales, \$1; all patterns and dyes, \$100; 1 grain binder, \$20; 1 deering corn binder, \$50; 1 great western manure spreader, \$10; 1 adams tractor roller, \$75; 1 two horse wagon and rack, \$5; 1 ford truck 1921 model, \$50; 1 spike tooth harrow, \$5; 1 double disc, \$15; 1 two horse sled, \$5; 1 corn sheller, \$5; 1 wagon and flat rack, \$30; 1 brown horse, \$15; 1 bay mare, \$15; 1 brown mare, \$10; 1 two seated carriage, \$5; 1 top buggy, \$2; 1 John deer corn planter, \$10; 1 oliver riding plow, \$15; 2 breaking plows, \$6; 1 shovel plow, \$1; 1 double shovel plow, \$1; 1 two horse corn plow, \$1; 1 two horse corn plow, \$5; 1 fanning mill, \$2; 1 1917 model Franklin Auto Sedan, \$50; 1 hay loader, \$10; 1 side delivery hay rake, \$10; 1 hay tedder, \$5; 1 grain drill, \$10; 35 acres hay, \$175; 26 acres corn, \$390; 15 acres rye, \$120; 50 head hens, \$50; 40 young pullets, \$30; 2 polland china sows, \$40; 14 black and red shoats, \$112; 31 short horn feeding steers, \$2015; 1 dark jersey cow, \$30; 3 light jersey cows, \$150;

to be sold on an Execution issued from the Court of Common Pleas of said County, in the action of The Savings Building & Loan Co Plaintiffs, against Edwin G. Adams et al Defendants, do forthwith, after actual view of said goods and chattels, make return and say that the same are of the real value in money of \$6046.00.

Given under our hands this 10th day of July 1926

Michael Murphy
Herbert Baughman

State of Ohio, Union County:

I hereby certify that the within Appraisers Michael Murphy and Herbert Baughman are freeholders and residents of said County, and were duly summoned and sworn by me to appraise, the within described goods and chattels, this 10th day of July 1926.

Sheriff Return

Anthony Parr Deputy Sheriff

Received this writ on the 7th day of July 1926 at 9 o'clock A.M., and pursuant to its command I viewed upon the following goods and chattels listed above, belonging to Edwin G. Adams, Received on the 16th day of July 1926, \$210.85 of E. G. Adams to be applied on judgment and costs, On August 2nd 1926, \$6.65 to be applied on judgment costs, On August 3rd 1926, \$32.65 to be applied on judgment, On the 9th day of August 1926, \$74.20 to be applied on judgment, On the 16th day of August 1926, \$350. to be applied on judgment and on the 24th day of August 1926, \$354.80 to be applied on judgment, I did on the 4th day of Sept 1926 pay to the Savings Building & Loan Co \$680.33 and on Sept 7th 1926 to A.B. Court Knight \$33.82 as demanded by Mullin & Middleton plaintiffs attorneys, Sixty days having expired I return this writ this 29th day of Sept 1926 - Sheriff's cost \$14.90

F.S. Hager Sheriff

Adams
July 6th 1926
" 6th 1926
" 6th 1926
" 6th 1926
" 13th 1926

Co
Plaintiffs
a Adams

Kudant

26 June & G Adams

A.B. Court Knight Clerk

27 (Check signed by Sheriff) for A.B. Court Knight Clerk

Cognovit = \$16931.60 No 11761
Interest at 8%

Payments

1926	July	16 th	\$210.85
"	Aug	2 nd	6.65
"	Aug	3 rd	32.65
"	"	9 th	74.20
"	"	16 th	35.00
"	"	24 th	354.80
"	"	4 th	680.33
"	Sept	7 th	338.2
"	"	7 th	1
1927	July	25 th	191.07
			<hr/>
			\$1619.37

EXECUTION DOCKET, UNION COUNTY

COMMON PL

McManus-Troup Co., Toledo, Ohio 42440

COST BILL

Dolls. Cts. Dolls. Cts.

Judgment

893 10

Att'ys for Plaintiff *John W Daily*

Att'ys for Defendant

No. of Case 11769

Petition Filed July 17 1926

Answer " " 17 1926

Entry " " 17 1926

Practise " " 17 1926

Execution issued July 17 1926

O. R. Johnson
Plaintiff

vs
W. A. Eckert
Defendant

W^o, the undersigned d
having been duly sworn
to appraise upon actual
1 Buick Truck \$
\$300.00 = 350 Jan B
1800 Tire Swipes \$
Please of Said Court
defendant, do forth
and say that the s

State of Oh
I hereby certify that
and residents of sai
the within describe

Received this writ on
I looked upon the follow
1 Buick Truck, \$
\$300.00; 350 Jan B
1800 Tire Swipes,
I return this writ
(Sheriff's fees \$3.30)
(Appraisers " \$2.00)

PROCEEDINGS

Appraisal of Goods and Chattels

We, the undersigned disinterested freeholders and residents of Union County, and State of Ohio, having been duly summoned and sworn by F. S. Hager Sheriff of said County, impartially to appraise upon actual view, the following described goods and chattels, to wit:

1 Buick Truck \$40.00 = 1 Cadillac Truck \$125.00 = 50 Carburetors \$300.00 = 7000 Piston rings \$300.00 = 350 Fan Belts \$100.00 = 50 Maxwell Switches \$75.00 = 400 Oil Protectors \$50.00 = 1800 Tire Swipes \$200.00. To be sold on an Execution issued from the Court of Common Pleas of said County, in the action of O. R. Johnson plaintiff, against W. H. Eikenberry defendant, do forthwith, after actual view of said goods and chattels, make return and say that the same are of the real value in money of \$1190.00

Given under our hands this 17th day of July 1926

N. L. Reed
 A. L. Storn

State of Ohio, Union County:

I hereby certify that the within Appraisers N. L. Reed and A. L. Storn freeholders and residents of said County, and were duly summoned and sworn by me to appraise the within described goods and chattels, this 17th day of July 1926

Sherriff's Return
 Sherriff's Office Union County, Ohio
 F. S. Hager Sheriff

Received this writ on the 17th day of July 1926 at 11 o'clock A. M. and pursuant to its command I viewed upon the following goods and chattels, belonging to W. H. Eikenberry to wit:-

1 Buick Truck, \$40.00; 1 Cadillac Truck, \$125.00; 50 Carburetors \$300.00; 7000 Piston rings, \$300.00; 350 fan belts, \$100.00; 50 Maxwell Switches, \$75.00; 400 Oil Protectors, \$50.00; 1800 Tire Swipes, \$200.00;

I return this writ this 29th day of Sept 1926, No money made, Costs not found in this case

(Sherriff's fees \$3.30)
 (Appraisers " \$2.00)

F. S. Hager Sheriff

17 1926
 17 1926
 17 1926
 17 1926
 recd July 17 1926

EXECUTION DOCKET, UNION COUNTY

COMMON PL

McManus Troup Co., Toledo, Ohio 4240

COST BILL

Dolls. Cts. Dolls. Cts.

Judgment

388 30

Att'ys for Plaintiff *F. Leroy Allen*

Att'ys for Defendant

No. of Case 11770

Petition Filed July 28 1926
 Answer " " 28 1926
 Entry " " 28 1926
 Praef. " " 28 1926
 Execution issued July 28 1926

First National Bank etc
 Plaintiff
 vs
 William E. Archer et al

Received full satisfaction of this
 Judgment & Costs ^{from William E. Archer} this 28th day
 of September 1926.
F. Leroy Allen
 Attorney for Plaintiff

Received this writ on the 28th day of July 1926 a Court House levy as directed by the County of Union, The State of Ohio, on the property of William E. Archer, amounting to one hundred and fifty three dollars and fifty cents, more or less, of the Magnolia Springs, Ohio, made to the Plat of Section 12, Township 12 North, Range 10 East, Mansville, Ohio.
 I return this writ to the Sheriff of Union County, Ohio.
F. Leroy Allen,
 (Sheriff's fees \$4.50)

PROCEEDINGS

Sheriff's Return Sheriff's Office Union County, Ohio Aug 9th 1926

Received this writ on the 28th day of July 1926 at 10 O'clock A. M., and pursuant to its command I made a Court House Levy as directed by Plaintiff's Attorney on the following Real Estate, Situated in the County of Union, The State of Ohio, and in the Village of Magnetic Springs, in the Name of William E. Archer, and bounded and described as follows; - Being all of Lots Number One hundred and fifty three (153) and One hundred and fifty four (154) in the David Addition to Magnetic Springs, Ohio. For a more definite description of said Lots, reference is hereby made to the Plat of said Addition recorded in the Recorder's Office of said Union County at Mansville, Ohio.

I return this writ this 15th day of Sept. 1926 by order of Plaintiff's attorney
F. Leroy Allen,
(Sheriff's Fee \$4.50.)
J. S. Hager Sheriff

28 1926
28 1926
28 1926
28 1926
July 28 1926

of this
8th day
intiff

EXECUTION DOCKET, UNION COUNTY

COMMON PL

McManus Troup Co., Toledo, Ohio 42440

COST BILL

Dolls. Cts. Dolls. Cts.

Judgment

Att'ys for Plaintiff *J. J. McGee*
Att'ys for Defendant
No. of Case 11774

Petition Filed July 30 1926
Ans. " " 30 1926
Entry " " 30 1926
Process " " 30 1926
Execution issued July 30 1926

The Farmers' State Bank
Plaintiff

^{vs}
T. B. Harriman and
Ella Harriman
Defendants.

Received this writ on
on the 31st day of July,
Bring the out half
1 Heifer 1 year old, -
Came in crib - Meador
This writ returned the
Satisfied no money
(Sheriff's fees \$5.27)

PROCEEDINGS

Sheriff's Return Sheriff's Office Logan County July 31st 1926

Received this writ on the 31st day of July 1926 at 9 O'clock A.M. and pursuant to its command on the 31st day of July, 1926 I levied upon the following chattels belonging to J.B. Harrison, to-wit: Being the full half interest in the following: 3 Cows, - 14 Shoats, - 3 Cows, - Hogs and ~~horses~~ ^{horses} 1 Heifer 1 year old, - 1 Horse 15 years old, - 1 Roller - Plow, Harrows etc, - 12 acres of corn, - 150 Bu Corn in crib, - Meadow, - 1/2 interest in crop on Underwood farm.

This writ returned this 17th day of September, 1926 by order of Plaintiff's Attorneys, 1106 Satisfed no money made Charles A. Hooley Sheriff Logan Co (Sheriff's fees \$5.²⁷/₁₀₀)

30 1926
30 1926
30 1926
30 1926
Issued July 30 1926

cts.

EXECUTION DOCKET, UNION COUNTY

COMMON PL

McManus Troup Co., Toledo, Ohio 4240

COST BILL

Dolls. Cts. Dolls. Cts.

Judg.

162 00

Att'ys for Plaintiff Richard L. Cameron

Att'ys for Defendant

No. of Case 11760

Petition Filed July 2nd. 1926
Ex. issued Aug. 4th. 1926
" " " 5th 1926.

C. B. Miller
Pltf.

S. P. Parcell and
Anna Parcell
Def.

We, the undersigned
having been duly sworn
to appraise upon actual
One Fordson
issued from the Court
Plaintiff, against S. P.
and Chatters, make re

I hereby certify that
and residents of said
within described goods

Received this writ on the
I levied upon the follow

Received this writ on the
upon the following goods
1 Fordson Tractor \$
Attorney, I caused to
later in Union Cou
Dover again farm at
Auction, and then a
for the same the sum
having paid the costs
Collected.

Sheriff's fees \$7.10
Appraisers " \$2.00
Printers " \$4.21

Received this writ on the 4th
1926 I levied upon the follow
1 bay horse 10 years old
distributed as follows: C
This writ returned this 27th

PROCEEDINGS

Appraisal of Goods & Chattels

We, the undersigned disinterested free holders and residents of Union County, and State of Ohio having been duly summoned and sworn by J. S. Hager Sheriff of said county, impartially to appraise upon actual view, the following described goods and chattels, to wit:

One Fordson Tractor = \$150.00 = 1 Press \$50.00 to be sold on an execution issued from the Court of Common Pleas of said County, in an action of C. B. Miller Plaintiff, against S. T. Parcell et al Defendants, do forthwith after actual view of said goods and chattels, make return and say what the same are of the real value in money of \$200.00

Given under our hands this 5th day of August 1926

L. Luigrol
A. L. Graham

State of Ohio, Union County

I hereby certify that the within Appraisers L. Luigrol and A. L. Graham are freeholders and residents of said County, and were duly summoned and sworn by me to appraise, the within described goods and chattels, this 5th day of August 1926 J. S. Hager Sheriff

Sheriff's Return

Sheriff's Office Union County Ohio Sept 15th 1926

Received this writ on the 6th day of August 1926 at 11 O'clock A.M., and pursuant to its command I levied upon the following goods and chattels

Sheriff's Return

Sheriff's Office Union County, Ohio Sept 15th 1926

Received this writ on the 5th day of August 1926 at 11 O'clock A.M., and pursuant to its command I levied upon the following goods and chattels belonging to S. T. Parcell and Anna Parcell, to wit:-

1 Fordson Tractor, \$150.00; and 1 Press, \$50.00; On the 10 day of August, 1926, by order of Plaintiff's Attorney, I caused to be advertised in the Union County Journal a news paper in general circulation in Union County the above listed chattels, and on the 20th day of Aug, 1926 on the Dave Ogaw farm at about the hour of 1 O'clock P.M. I exposed to sale said chattels at public auction; and there and then came C. B. Miller here being the holder of said judgment and bid for the same the sum of \$200.00 same being the highest and best bid offered, C. B. Miller Plaintiff, having paid the costs in this action which amount to \$21.41, I return this writ with other money collected.

J. S. Hager Sheriff

- Sheriff's fees \$7.10
- Appraisers " \$2.00
- Printers " \$4.21

Sheriff's Return

Sheriff's Office Logan County, Ohio Aug 4th 1926

Received this writ on the 4th day of August, 1926 at 9 O'clock A.M., and pursuant to its command on the 4th day of Aug 1926 I levied upon the following chattels belonging to S. T. Parcell and Anna Parcell, to wit: 1 Black spotted Cow 1 bay horse 10 years old - 37 Bales Hay. Received this 30th day of August, 1926 from E. M. Patten for say \$6.81

Distributed as follows: Clerk of Courts, Union Co \$54.46 - DeGross Journal \$2.50 - Sheriff's fees retained \$4.85 This writ returned this 27th day of September, 1926 by order of Plaintiff's Attorney.

Charles F. Woolley Sheriff
Logan County - Ohio

July 2nd. 1926
Aug. 4th. 1926
5th 1926.

EXECUTION DOCKET, UNION COUNTY

COMMON PL

McManus-Young Co., Toledo, Ohio 42440

COST BILL

Dolls. Cts. Dolls. Cts.

Att'ys for Plaintiff *Milo L. Myers*

Att'ys for Defendant

No. of Case *11717*

Petition Filed *April 5th 1926*

Writ of Partition issued *Aug 4th 1926*

" " returned *Aug 6th 1926*

J. W. Patrick
Plf.

- vs -

David W. Middleton et al
Def.

As a result of the
by the Acts of D. H. M.
being of the opinion
injury, I have caused
report of said Comm

(#4.86)

According
and on the call of the
And upon actual v
cannot be divided a
injury to value there
Thousand One Hundred
at \$22.50 per acre)

Dege
The a
released as
28- Page

PROCEEDINGS

Sheriff's Return.

As commanded by the foregoing writ, I have executed the same by the oaths of D. H. Moore, C. C. Fox and Glen L. Cline, and the said commissioners being of the opinion that the said premises cannot be divided without manifest injury, I have caused the same to be appraised; all of which will appear by the report of said Commissioners, herewith returned.

Given under my hand this 5th day of August 1926.

(#456)

F. S. Hagen - Sheriff

Commissioners Report.

According to the Command of the Writ of Partition hereto annexed, and on the call of the Sheriff of said County, we the undersigned Commissioners, and upon actual view of the premises, we are of opinion that the said estate cannot be divided according to the demand of the writ without manifest injury to value thereof, and we do estimate the value of the same at Two Thousand One Hundred ninety four and 50/100 dollars (\$2194.50) (Appraised at \$22.50 per acre) Given under our hands this 5th day of August, 1926

D. H. Moore

C. C. Fox

Glen L. Cline

} Commissioners

December 15-1926

The above entitled cause is hereby ordered released and cause settled in full. see Journal 28- Page 83.

A. B. Conkright, Clerk.
By Glen L. Cline, Deputy.

Writ 5th 1926
partition issued Aug 4 1926
returned Aug 6 1926

EXECUTION DOCKET, UNION COUNTY

COMMON P

McManus Troup Co., Toledo, Ohio 42440

COST BILL

Dolls. Cts. Dolls. Cts.

Judg.
Dkt @ 7%

309 32

Att'ys for Plaintiff L. A. Davis

Att'ys for Defendant

No. of Case 11784

Petition Filed Aug. 16 1926
Ex. issued " 16 " 1926

L. C. Herriott
Plaintiff

D. A. McKinley and
Mrs. D. McKinley
Defts.

Settlement of this judgment made in full
this 27th day September 1926
Su C. B. 10 - 106

A. B. Douknight
Clerk

Received this writ on
command. I levied
Mrs D. A. McKinley
\$250.00; 26 head shovels
I return this writ to
Judgment

PROCEEDINGS

Sheriff's Return

Sheriff's Office, Union County, Ohio September 27th 1926

Received this writ on the 16th day of August 1926 at 3 O'clock P.M. and pursuant to its command. I levied upon the following chattels belonging to D. A. Mc. Huiley and Mrs. D. A. Mc. Huiley, to wit: - 6 head of cows, \$120.00; 2 head of hogs, \$400.00; 5 cows, \$250.00; 26 head of hogs, \$180.00; 15 head of lambs, \$75.00; 13 Ewes, \$130.00

I return this writ this 27th day of September 1926, by order of plaintiff's attorney,

Judgment satisfied money made

G. J. Hager Sheriff

Aug. 16" 1926
" 16" 1926

made in full
26

A. B. Donknight
Clerk

EXECUTION DOCKET, UNION COUNTY

COMMON PL

McManus Troup Co., Toledo, Ohio 42440

COST BILL

Dolls. Cts. Dolls. Cts.

Judgment.
Int. at 6%

3023 83

Att'ys for Plaintiff C. E. Burokes and E. E. Cheney.

Att'ys for Defendant

No. of Case 11783-

Petition Filed Aug-16" 1926

Executed " 16" 1926

The Champaign National Bank
of Urbana Ohio

Plaintiff

-vs-

S. P. Rodgers +

Jennie H. Rodgers.

Defendants.

Received this m
pursuant to its com
o'clock of said day, th
I levied upon the fo
Rodgers, subje to th
Situate in the
in the State of Ohio,
Lot number one
said City of Urbana
plat thereof, and on
by order of plaintiff

#2 ⁶⁶/_{XX}

Received
and pursuant
Their being n
upon the foll
and Jennie Ro
Situate
the State of
Lot numb
to said City
Plat thereof,
order of plai

\$2.66

PROCEEDINGS

E. Cheney.
Aug. 16" 1926
" 16" 1926

Sheriff's Return
Sheriff's Office, Champaign County, Ohio

Aug. 16th, 1926

Received this writ on the 16th day of August, 1926 at 4 o'clock P.M., and pursuant to its command on the 16th day of August 1926, at the hour of 4:05 o'clock of said day, there being no goods or chattels found upon which to levy, I levied upon the following described Real Estate as the property of Jennie H. Rodgers, subject to the life estate of Mary M. Holderman.

Situate in the City of Urbana, in the County of Champaign and in the State of Ohio, and bounded and described as follows:-

Lot number one hundred twelve (112) in Geiger and Russell's Addition to said City of Urbana, as the same is shown and designated on the recorded plat thereof, and on the 16th day of August 1926 this writ is returned by order of plaintiff's attorney.

Jacob K. Bosler, Sheriff of
Champaign County, Ohio
By - E. H. Smith Deputy.

\$2 ⁶⁶/_{xx}

SHERIFF'S RETURN
Sheriff's Office, Champaign County, Ohio
June 29" 1931.

Received this writ on the 29" day of June 1931, at 9 o'clock A.M., and pursuant to its command I levied on the 29" day of June 1931, there being no goods or chattels found upon which to levy on I levied upon the following described Real Estate as the property of S.P. Rodgers and Jennie Rodgers.

Situate in the City of Urbana, in the County of Champaign and in the State of Ohio, and bounded and described as follows:

Lot number one hundred and twelve (112) in Geiger and Russels Addition to said City of Urbana, as the same as shown and designated on the recorded Plat thereof, and on the 29th day of June, 1931 this writ is returned by order of plaintiff's attorney.

\$2.66

E.A. Biggert
By Clara Howard, Deputy Sheriff

EXECUTION DOCKET, UNION COUNTY

COMMON PL

McManus Trust Co., Toledo, Ohio 42140

COST BILL

Dolls. Cts. Dolls. Cts.

Judgment \$8000.⁰⁰/₁₀₀

Att'ys for Plaintiff

Att'ys for Defendant

No. of Case 11766

Petition Filed July 10th 1926
Precept filed " 10th 1926
Summons issued " 10th 1926

December 15/26
Received of Marvin C. Clark
the sum of \$16,644.69 amount
of judgment & Int. - Just.
rendered in this case

The Buckeye State Building and
Loan Company
by Wilson & Co. v.
its attorneys

The Kline Realty Company
Plaintiffs

VS

Marvin C. Clark et al

Sheriff's Return

The State of Ohio Union County.

I received this order of Sale on the 24th day of August 1926 at 3 O'clock P.M., and in obedience to its command I did, on the 24th day of August 1926., Summon G. W. Davis, William King and Charles Parratt, three disinterested free-holders, residents of said County, who were by me duly sworn to impartially appraise the lands and tenements therein described, upon actual view; and afterward, on the 25th day of August 1926 said appraisers returned to me, under their hands, that they did upon actual view of the premises, estimate and appraise the real value in money of the same at \$40000.⁰⁰/₁₀₀. A certified copy of said appraisal I forthwith deposited in the office of the Clerk of the Court of Common Pleas of said County. And on the 25th day of August 1926 I caused to be advertised in the Mansfield Tribune (a news paper printed and published and of general circulation in Union County) said lands and tenements to be sold at public sale at the door of the Court House of said County, on the 18th day of September 1926 at 1 O'clock P.M. E.S.T. of said day. And having advertised the said lands and tenements for more than thirty days previous to the day of sale, to wit: five consecutive weeks, on the same day of the week in each week, and in pursuance of said notice, I did on said 25th day of Sept 1926 at the time and place above mentioned, proceed to offer said lands and tenements at public sale, at the door of said Court House, and then and there came no bidders, No Sale.

Sheriff's fees = \$6.70
Appraisers " \$6.00
Auditor " \$2.00

Sheriff's Return The State of Ohio Union County.

I received this Order of Sale on the 30th day of Sept 1926., at 10 O'clock A.M. and

in obedience to its command I did, on the 1st day of Oct 1926, summon Charles Parratt, William Neal and J. B. Hagan three disinterested free-holders, residents of said County, who were by me duly sworn to impartially appraise the lands and tenements therein described, upon actual view; and afterward on the 1st day of Oct 1926 said appraisers returned to me, under their hands, that they did upon actual view of the premises, estimate and appraise the real value in money of the same at \$27000.⁰⁰/₁₀₀. A certified copy of said appraisement I forthwith deposited in the office of the Clerk of the Court of Common Pleas of said County. And on the 7th day of Oct 1926 I caused to be advertised in the Union County Journal (a news paper printed and published and of general circulation in Union County) said lands and tenements to be sold at public sale at the door of the Court House of said County, on the 6th day of Nov 1926., at 1 O'clock P.M. of said day. And having advertised the said lands and tenements for more than thirty days previous to the day of sale, to wit: five consecutive weeks, on the same day of the week in each week, and in pursuance of said notice, I did on said 6th day of Nov 1926

Thomas, the Sheriff of
the Court of Common Pleas
in a decree in favor
et al commanding said
lands and tenements,
to-wit: Situated in
and bounded and dis-
bounded on the North by
Street; on the East
between said Lots
-scription of said la-
County, Ohio did
three disinterested free-
to us an oath in pre-
therof. Now We, the
Weed, do find and
abstract at \$110

Received this writ on
I hereby return this writ by

Sheriff's fees. \$1.17

Received this writ on
and pursuant to its command
of the goods and chattles in
possession, I return this writ
Attorney.

Sheriff's Fees. \$4.62.

were duly sworn
and that the foregoing
Appraised at

Charles Parratt
Wm. Neal
J. B. Hagan

at the time and place
public sale, at the
Company who bid for
the appraised value of
bidder therefor I there-
to him for said sum
Sheriff's fees \$7.10
Appraisers 6.00
Tribune 12.00
Journal 12.66
Auditor 2.00

PROCEEDINGS

Appraisement

Whereas, the Sheriff of said county, having in his hands an Order of Sale, issued from the Court of Common Pleas of said County on the 24th day of August A. D. 1926, in a decree in favor of The Kline Realty Company and against Marvin C. Clark et al commanding said Sheriff to cause to be appraised, advertised and sold, the following described lands and tenements, situated in Village of Magnetic Springs County of Union and State of Ohio, to-wit: Situated in the State of Ohio County of Union, and in the village of Magnetic Springs and bounded and described as follows Being all of Lots A and B, in said village, and bounded on the North by Magnetic Street, on the South by a 16 1/2 foot alley, on the West by Rose Street; on the East by Willis-Johns Street. Also there is hereby conveyed the alley between said Lots A and B, the said Alley being 16 1/2 feet wide. For further description of said lands see Plat of said Village in the Records Office of Union County, Ohio did summon us G. W. Davis, Wm King and Charles Parrott three disinterested freeholders, residing within said County of Union and administer to us an oath impartially to appraise said lands and tenements upon actual view thereof. Now We, after actual view of said premises, and forthwith, after such view, do find and estimate the real value in money of said premises to be appraised at \$40,000.00

SHERIFF'S RETURN.
Sheriff's Office, Union County, O.

December 18th 1926.

Received this writ on the 29th day of November 1926 at 2 o'clock P. M. I hereby return this writ by request of Plaintiff's Attorney.

Sheriff's fees. \$1.17

H. M. Dunham.....Sheriff.
Scioto County Ohio.

SHERIFF'S RETURN.
Sheriff's Office, Union County, Ohio.

December 16th 1926.

Received this writ on the 22nd day of November 1926, at 1 o'clock P.M. and pursuant to its command on the 22nd day of November, 1926, I took charge of the goods and chattles in Hotel and closed same and have the key in my possession, I return this writ this 16th day of December by order of Plaintiff's Attorney.

Sheriff's Fees. \$4.62.

F. S. Hager... Sheriff.

and gear fish above
G. W. Davis
Wm King
Charles Parrott
rest mentioned, the residents of said County, and land and tenement, with in the premise
F. S. Hager Sheriff
By M. E. C. Deputy
in mentioned, the above
its of said County, and
lands and tenements,
was duly sworn by me impartially to appraise said lands and tenements, and that the foregoing is the return of their appraisement in the premise.
Appraised at \$27,000.00
Valid October 17, 1926 F. S. Hager Sheriff

Charles Parrott Magnetic Spgs
Wm King " "
J. B. Hogan " " Appraisers

Continued from opposite page

at the time and place above mentioned proceed to offer said lands and tenements at public sale, at the door of said Court House, and then and there came The Kline Realty Company who bid for the same the sum of \$18,000.00 and said sum being two thirds of the appraised value thereof, and said The Kline Realty Company being the highest and best bidder therefor I then and there publicly sold and struck off said lands and tenements to him for said sum of \$18,000.00

December 16th 1926,

Sheriff's fees \$ 7.10
Appraisers 6.00
Furniture 12.00
Journal 12.66
Auditors 2.00

Received this day of Marvin C. Clark, the sum of \$8,485.40 - amount of judgment & interest due The Kline Realty Co by Edward Kline Pro

July 10th 1926
" 10th 1926
" 10th 1926

bay
cut off
al

and in obedience
Davis William King and
who were by me duly
d upon actual view;
des their hands, that
in money of the same
the Office of the Clerk
to I caused to be
general circulation
at the door of the
E. S. T. of said day,
premise to the day of
and in pursuance
or mentioned, proceed
at House, and then
Hager Sheriff

at 10 o'clock A.M. and
Charles Parrott, William King
were by me duly sworn
actual view; and affirmed
that they did upon
of the same at
the Office of the Clerk
1926 I caused to
listed and of general
at public sale, at
at 10 o'clock P.M. of
more than thirty
same day of the week
Nov 1926

PROCEEDINGS

Appraisement

Whereas, the Sheriff of said county, having in his hands an Order of Sale, issued from the Court of Common Pleas of said County on the 24th day of August A. D. 1926, in a decree in favor of The Kluis Realty Company and against Marvin C. Clark et al commanding said Sheriff to cause to be appraised, advertised and sold, the following described lands and tenements, situated in Village of Magnetic Springs County of Union and state of Ohio, to-wit: Situated in the State of Ohio County of Union, and in the village of Magnetic Springs and bounded and described as follows Being all of Lots A and B, in said village, and bounded on the North by Magnetic Street; on the South by a 16 1/2 foot alley; on the West by Rose Street; on the East by Willis-Johns Street. Also there is hereby conveyed the alley between said Lots A and B, the said Alley being 16 1/2 feet wide. For further description of said lands see Plat of said Village in the Records Office of Union County, Ohio did summon us G. W. Davis, Wm King and Charles Parrott three disinterested freeholders, residing within said County of Union and administer to us an oath impartially to appraise said lands and tenements upon actual view thereof. Now We, after actual view of said premises, and forthwith, after such view, do find and estimate the real value in money of said premises to be appraised at \$40,000.00

In Testimony Whereof, We hereunto set our hand the day and year first above
 (attest)
 F. S. Hager Sheriff
 G. W. Davis
 Wm King
 Charles Parrott

Certify, That on the day and year in said request mentioned, the named appraisers were disinterested freeholders and residents of said County, were duly sworn by me impartially to appraise said land and tenements, that the foregoing is the return of their appraisement in the presence
 August 24th 1926
 F. S. Hager Sheriff
 By M. E. C. Deputy

Appraisement

Certify, That on the day and year in said inquisition mentioned, the above appraisers were disinterested freeholders and residents of said County, and were duly sworn by me impartially to appraise said lands and tenements, and that the foregoing is the return of their appraisement in the presence.
 Appraised at \$27,000.00
 Dated October 1st 1926
 F. S. Hager Sheriff

Charles Parrott Magnetic Spgs
 Wm King " "
 J. B. Hogan " " Appraisers

Continued from opposite page

at the time and place above mentioned proceed to offer said lands and tenements at public sale, at the door of said Court House, and then and there came The Kluis Realty Company who bid for the same the sum of \$18,000.00 and said sum being two thirds of the appraised value thereof, and said The Kluis Realty Company being the highest and best bidder therefor I then and there publicly sold and struck off said lands and tenements to him for said sum of \$18,000.00

Shiffers \$7.10
 Appraisers 6.00
 Tribune 12.00
 Journal 12.66
 Auctioneer 2.00

December 10th 1926

Received this day of Marvin C. Clark, the sum of \$8,495.40 amount of judgment & cost in full.
 The Kluis Realty Co by Edward Kluis Pres

EXECUTION DOCKET, UNION COUNTY

COMMON PL

McManus Troup Co., Toledo, Ohio 42140

COST BILL

Dolls. Cts. Dolls. Cts.

Judgment

\$4000.00

Att'ys for Plaintiff *Hilo L. Myers*

Att'ys for Defendant

No. of Case *11738*

Petition Filed *June 1st* = 1926

Process *" 1st* = 1926

Summons *" 1st* = 1926

The Livingston County Trust Co Grecco New York
Plaintiff

vs

Thurman Kuymer

Educa O. Gwynn

Harry L. Gwynn

Zoe L. Earhart

Alvin J. Cook

Mallie Cook

H. B. Lindner

G. W. Hedges and

*The Rural Mortgage and Finance
Company of Columbus Ohio*

*Sheriff's Return
I do Certify, I
above named (T.B. B.)
holders and was
to appraise said
appraisal in the
Dated Sept 1st 1926
Containing 95 acres,*

I
1926, at
I did, on
T.B. Davis
residents
appraise
view; and
appraiser
actual vi
value in r
A
in the of
And on the
in the Mar
of general
to be sold
County, on
said day.
more than
consecuti
in pursuan
1926, at
said lands
Court Hous
Trust Comp
Hundred F
thirds of
County Tru
I then and
tenements

Fees \$6.94

PROCEEDINGS

Sheriff's Return on = Appraisement

I do Certify, That on the day and year in said inquisition mentioned, the above named (T. E. Bookwood, T. B. Davis, and Z. T. Haines) appraisers were disinterested freeholders and residents of said County, and were duly sworn by me impartially to appraise said lands and tenements, and that the foregoing is the return of their appraisement in the premises.

Dated Sept 13th 1926

F. S. Hager Sheriff

Containing 95 acs, more or less. Appraised @ \$7125.00

1st = 1926
1st = 1926
1st = 1926

Gruesco New York
Plaintiff

and Finance
Ohio

SHERIFF'S RETURN

The State of Ohio, Union County.

I received this order of Sale on the 30th day of August, 1926, at 3:30 o'clock P.M., and in obedience to its command I did, on the 1st day of September 1926, Summon T.E. Bookwood, T.B. Davis and Z.T. Haines three disinterested freeholders, residents of said County, who were by me duly sworn to impartially appraise the lands and tenements therein described, upon actual view; and afterward, on the 1st day of September 1926, said appraisers returned to me, under their hands, that they did upon actual view of the premises, estimate and appraise the real value in money of the same at \$7125.00 dollars.

A certified copy of said appraisal I forthwith deposited in the office of the Clerk of Court of Common Pleas of said County. And on the 8th day of September 1926, I caused to be advertised in the Marysville Tribune (a newspaper printed and published and of general circulation in Union County,) said lands and tenements to be sold at public sale, at the door of the Court House of said County, on the 9th day of October, 1926, at 1 o'clock P.M., of said day. And having advertised the said lands and tenements for more than thirty days previous to the day of sale, to-wit: five consecutive weeks, on the same day of the week in each week, and in pursuance of said notice, I did on said 9th day of October, 1926, at the time and place above mentioned, proceed to offer said lands and tenements at public sale, at the door of said Court House, and then and there came The Livingston County Trust Company who bid for the same the sum of Four Thousand Seven Hundred Fifty.....00/100 dollars; and said sum being two thirds of the appraised value thereof, and said The Livingston County Trust Company being the highest and best bidder therefor, I then and there publicly sold and struck off said lands and tenements to him for said sum of \$4750.00 dollars.

Fees \$6.94

F.S. Hager -----Sheriff
M.E.C. Clerk

EXECUTION DOCKET, UNION COUNTY

COMMON PL

McManus Troup Co., Toledo, Ohio 42440

COST BILL

Dolls. Cts. Dolls. Cts.

Judgment

\$500.00

All'ys for Plaintiff *Milo L. Myers*

All'ys for Defendant

No. of Case 11739

Petition Filed *June 1st* 1926

Process Filed *June 1st* 1926

Theo. H. Olmsted

Plaintiff

vs

Russell C. McC. Connell

Altha McC. Connell

Harry L. Wedding

Ester L. Wedding and

The Farmers Mortgage and Finance Company of Springfield Ohio

I do certify, That on
(H.L. Cline, W.A. Pat
and residents of said
said lands and ten
in the premises
Containing 83 acres

I received this Order of Sale
Command I did, on the
the disinterested purchaser
appraise the lands and to
September 1926 said app
the premises, Estimate
copy of said appraisal
Place of said Court
Union County Jour
County) said lands
House of said Court
and being advertise
the day of Sale, to wit
Core been
Sheriffs fees \$ 6.⁵⁶/₁₀₀
Appraisers " 6.⁰⁰/₁₀₀
Printers " 36.³⁹/₁₀₀

PROCEEDINGS

Sheriff's Return on Appraisement

I do certify, That on the day and year in said inquisition mentioned, the above named (H. L. Clive, W. A. Patrick, and Mrs J. E. Herb,) appraisers were disinterested freeholders and residents of said County, and were duly sworn by me impartially to appraise said lands and tenements, and that the foregoing is the return of their appraisement in the premises

Containing 83 acres more or less appraised at \$4150.⁰⁰/₁₀₀

Dated September 1st - 1926

Sheriff's Return

A. S. Hager Sheriff

The State of Ohio Union County,

I received this Order of Sale on the 30th day of August 1926, at 11 O'clock A. M., and in obedience to its command I did, on the 1st day of September 1926, summon H. L. Clive, W. A. Patrick and Mrs J. E. Herb, the disinterested freeholders, Residents of said County who were by me duly sworn to impartially appraise the lands and tenements therein described, upon actual view; and afterward on the 1st day of September 1926 said appraisers returned to me, under their hands, that they did upon actual view of the premises, estimate and appraise the real value in money of the same at \$4150.⁰⁰. A certified copy of said appraisal I forthwith deposited in the office of the Clerk of the Court of Common Pleas of said County, and on the 3rd day of Sept 1926 I caused to be advertised in the Union County Journal (a news paper printed and published and of general circulation in Union County) said lands and tenements to be sold at public sale, at the door of the Court House of said County on the 2nd day of October 1926, at 10 O'clock P. M. E. S. T. of said day and having advertised the said lands and tenements for more than thirty days previous to the day of Sale, to wit: for consecutive weeks, on the same day of the week in each week.

Case being settled between parties, no sale.

Sheriff's fees \$ 6.⁵⁶/₁₀₀
Appraisers " 6.⁰⁰
Printers " 36.³⁹

A. S. Hager Sheriff

June 1st 1926

June 1st 1926

and Finance Ohio

EXECUTION DOCKET, UNION COUNTY

COMMON PL

McManus Troup Co., Toledo, Ohio 42440

COST BILL

Dolls. Cts. Dolls. Cts.

Judgment

\$ 153.⁶⁹/₁₀₀

Att'ys for Plaintiff Richard L. Cameron

Att'ys for Defendant

No. of Case 11795

Petition Filed Sept 17th 1926

Answer filed filed 11-17 - 1926

Judgment Entered filed Sep 17-1926

Receipts filed " 17-1926

Execution issued " 17-1926

Execution returned filed " 17-1926

Received this writ of its command for the found (S. Henry)

Edwin Shipley
Plaintiff

vs

Harry Shipley
Defendant

Nov 11th 1926.

Received of Fred Shipley, guardian of W. Shipley, One hundred and fifty three & 69/100 Dollars (\$153.⁶⁹/₁₀₀) in full settlement of judgment, interest and costs of this action.

Richard L. Cameron
Attorney for Edwin Shipley.

COMMON PLEAS September TERM, A. D. 1926

PROCEEDINGS

Sheriff's Return

Sheriff's Office Duval County Sept 17th 1926

Received this writ on the 17th day of September 1926 at 2 O'clock P.M., and pursuant to its command finding no goods and chattels upon which to levy, Inclin this writ nothing found (Sheriff's fees 75¢) F. S. Hager Sheriff

ht 17th 1926
dia 17 = 1926
Julia Sep 17-1926
" 17-1926
ud " 17-1926
filed " 17-1926

aut
11th 1926.
pley, Queen
and fifty
(59) in full
tense and
mission
in thipleg.

EXECUTION DOCKET, UNION COUNTY

COMMON PL

McManus Troup Co., Toledo, Ohio 42140

COST BILL

Dolls. Cts. Dolls. Cts.

Judgment

\$212.70

Att'ys for Plaintiff *Nate L. Moffitt*

Att'ys for Defendant

No. of Case 10941

Petition Filed Sept 20th = 1922

Answer filed " 20th = 1922

Entry filed " 20th = 1922

Process filed " 20 = 1922

Appraisement .. 20th = 1922

W. E. Winter
Plaintiff

vs
S. L. Longshore
Defendant

Mr. The undersigned a
having been duly summoned
upon actual view, the following
1 Ford Automobile =
issued from the Court of
S. L. Longshore defendant
that the same are of the

State of
I hereby certify that
freeholders and residents
appraise, the within a

Received
o'clock p. m., and
1926. I levied upon
to-wit:

1 Ford Automobile
Mr. Longshore
chattels, I return this
Attorney, no money

(Sheriff's fees \$4.66)
(Appraisers fees \$2.00)

PROCEEDINGS

Appraisal

We the undersigned disinterested freeholders and residents of Union County, and State of Ohio, having been duly summoned and sworn by F.S. Hager Sheriff of said County impartially to appraise upon actual view, the following described goods and chattels, to wit:

1 Ford Automobile = \$40.00 = One Cow - \$50.00 = 75 chickens \$75.00 to be sold on an execution issued from the Court of Common Pleas of said County, in the action of M.E. Kruttschammer Plaintiff against S.L. Longshore defendant do forthwith, after actual view of said goods and chattels, make and say that the same are of the real value in money of \$165.00

Given under our hands this 21st day of September 1926

Frank E. Dodge
Frank H. Hergen

State of Ohio, Union County:

I hereby certify that the within Appraisers Frank E. Dodge and Frank H. Hergen are freeholders and residents of said County, and were duly summoned and sworn by me to appraise, the within described goods and chattels, this 21st day of September 1926

F.S. Hager Sheriff

Sheriff's Return.

Sheriff's Office, Union County, Ohio
October, 15, 1926

Received this writ on the 21st day of September, 1926 at 2.30 o'clock P.M., and pursuant to its command, on the 21st day of September, 1926, I levied upon the following goods and chattels belonging to S.L. Longshore to wit:

1 Ford Automobile, \$40; 1 cow, \$50; 75 head of chickens, \$75;

Mr. Longshore having claimed exemption of the above described goods and chattels, I return this writ this 15th day of October, 1926, by order of Plaintiff's Attorney, no money made.

F.S. Hager
S.C.C. Sheriff

(Sheriff's fees \$4.66)
(Appraisers fees \$2.00)

Sept 20th = 1922
Oct 20th = 1922
Nov 20th = 1922
Dec 20 = 1922
Jan 20th = 1922

laub

EXECUTION DOCKET, UNION COUNTY

COMMON PL

McManus Troup Co., Toledo, Ohio 42140

COST BILL

Dolls. Cts. Dolls. Cts.

\$ 2500.00

Att'ys for Plaintiff *Crow & Williamson*

Att'ys for Defendant

No. of Case 11773

Petition Filed *July 28th 1926*
 Entry filed *July 28th - 1926*
 Process filed *" 28 - 1926*
 Summons issued *July 28 - 1926*
 Summons return *July 28 - 1926*
 Summons with *July 28 - 1926*

The Northwestern Mutual Life Insurance Co
Plaintiff

VS

Lemmy A. Moore
Sadie M. Moore
Zachary W. Daugherty
H. R. Robinson and
C. H. Patterson

~~For Assignment of
 Judgment *see* Journal 29 Page 87
 was
 assigned to *The Columbus Guaranty*~~

Whereas, the Sheriff of said
 Common Pleas of said
 Northwestern Mutual
 said Sheriff to cause to
 townments, situate in
 Park of Virginia Military
 Branches at the South
 with said Wallace's Sou
 South 10 1/2° East 100.3 poles
 there with said Surve
 and Swan in said li
 Containing 46 3/4 acres,
 then disinterested free
 us an oath impartial
 Now he, after actual v
 estimate the real value
 Two Thousand Five
 In Testimony Whereof,
 Attest

F. S. Hager Sheriff

I do certify, That o
 appraisers were dis
 sworn by me unpe
 foregoing is the real
 \$50.00 per acre,

I received his order of Sa
 -mand I did, on the 28th
 for holders, residents of s
 Heuemoils therein dis
 returned to me under their
 the real value in money
 in the office of the Clerk of
 caused to be advertised in
 in Union County) said la
 County on the 30th day of Sep
 for more than thirty days
 walk in each week, and in
 place above mentioned proce
 and then and then came
 Hundred and Twenty Five
 and said The Northwestern Mutu
 sold and struck off said la
 Sheriff's Fees \$ 7.90
 Appraisers " 6.00
 Printer " 14.58

PROCEEDINGS

July 28th 1926
 " 28th - 1926
 " 28 - 1926
 Union Co. 28 - 1926
 Fallin Co. 28 - 1926
 Logan Co. 28 - 1926

Insurance Co
 Sheriff

Appraisement In Common Pleas Court of Union County, O.
 Whereas, the Sheriff of Said County, having in his hands an Order of Sale, issued from the Court of
 Common Pleas of Said County on the 27th day of September A. D. 1926, in a decree in favor of The
 Northwestern Mutual Life Insurance Co and against Kearney S. Moon et al commanding
 said Sheriff to cause to be appraised, advertised and sold, the following described land and
 tenements, situate in Washington Township, County of Union and State of Ohio, to-wit:
 Part of Virginia Military Survey No. 9894, bounded and described as follows, viz: Beginning at two
 beeches at the South west corner of John Wallace's part of said Survey, and running thence
 with said Wallace's South line North 79 $\frac{1}{2}$ ° E 74 $\frac{1}{2}$ poles to two beeches and an ironwood; thence
 South 10 $\frac{1}{2}$ ° East 100.3 poles to four beeches and a sugar tree in the South line of said Survey;
 Thence with said Survey line South 79 $\frac{1}{2}$ ° West 74 $\frac{1}{2}$ poles to the division corner between Taylor
 and Swan in said line, and thence north 10 $\frac{1}{2}$ ° West 100 $\frac{1}{2}$ poles to the place of beginning,
 Containing 46 $\frac{3}{4}$ acres, more or less, did summon us R. January, L. J. Gray and W. A. Morris
 three disinterested freeholders, residing within said County of Union and administered to
 us an oath impartially to appraise said lands and tenements, upon actual view thereof.
 Now We, after actual view of said premises, and forthwith, after such view, do find and
 estimate the real value in money of said premises to be as follows, viz: Appraised at
 Two Thousand Three Hundred Thirty Seven $\frac{50}{100}$ (\$2337. $\frac{50}{100}$)
 In Testimony Whereof, We hereunto set our hands the day and year first above written.

Attest
 F. S. Hager Sheriff

R. January
 L. J. Gray
 W. A. Morris

I do certify, That on the day and year in said inquisition mentioned, the above named
 appraisers were disinterested freeholders and residents of said County, and were duly
 sworn by me impartially to appraise said lands and tenements, and that the
 foregoing is the return of their appraisement in the premises, dated Sept 28th 1926
 \$50.00 per acre,
 Sheriff's Return

The State of Ohio Union County

I received this order of Sale on the 28th day of September 1926 at 3 o'clock P.M. and in obedience to its com-
 -mand I did, on the 28th day of Sept 1926 summon R. January, L. J. Gray and W. A. Morris three disinterested
 freeholders, residents of said County, who were by me duly sworn to impartially to appraise the land and
 tenements therein described, upon actual view; and afterward on the 28th day of Sept 1926 said appraisers
 returned to me under their hands, that they did upon actual view of the premises, estimate and appraise
 the real value in money of the same at \$2337. $\frac{50}{100}$. A certified copy of said appraisal for which deposited
 in the office of the Clerk of the Courts of Common Pleas of said County, and on the 29th day of Sept 1926 I
 caused to be advertised in the Mansville Tribune (a news paper printed and published and of general circulation
 in Union County) said land and tenements to be sold at public sale, at the door of the Court House of said
 County on the 30th day of Sept 1926 at 1 o'clock P.M. of said day, and having advertised the said land and tenement
 for more than thirty days previous to the day of sale, to-wit: for consecutive week, on the same day of the
 week in each week, and in pursuance of said notice, I did on the 30th day of October 1926, at the time and
 place above mentioned proceed to offer said lands and tenements at public sale, at the door of said Court House
 and there and then came The Northwestern Mutual Life Ins Co who bid for the same the sum of Twenty Eight
 Hundred and Twenty Five (\$2825. $\frac{00}{100}$) and said sum being over their two thirds of the appraised value then of
 and said The Northwestern Mutual Life Ins Co being the highest, and best bidder, thereon, I then and there publicly
 sold and struck off said lands and tenements to him for said sum of \$2825. $\frac{00}{100}$

Sheriff's Fees \$7.90
 Appraisers " 6.00
 Printer " 14.58 Tribune

F. S. Hager Sheriff

EXECUTION DOCKET, UNION COUNTY

COMMON PL

McManus Troup Co., Toledo, Ohio 42140

COST BILL

Dolls. Cts. Dolls. Cts.

Judgment

\$202.58

All'ys for Plaintiff *J. LeRoy Allen*

All'ys for Defendant

No. of Case 11800

Petition Filed

Sept 25th 1926

unsuited

" 25-1926

Judg Entry filed

" 25-1926

Precept filed

" 25-1926

Execution issued

" 25-1926

The First National Bank of Richmond O
Plaintiff

vs

J. A. Hawby and
G. D. Hawby

Received this writ on the
on the 25th day of September
upon the interest of
Situatid in Union Cou
Beginning at a sta
to Walter Allen, thence
of land formerly own
a stake, thence sou
land; thence South
South 50°20' W. 84.4
part of Survey No 9
Deary Chapel, and
Hawby S. Stamater
in Vol 26 Page 1
Sheriff for \$2.50

Rec
and purs
Court Ho
Situatid
beg
sold by
126.4 po
Wilcott
Thence s
Allen's
E. 15.6
Beginni
Contarit
being th
being th
mates an
in Volun
I
Plainti

\$2.50

PROCEEDINGS

Sheriff's Return

Sheriff's Office Union County Ohio Sept 25th 1926

Received this writ on the 25th day of September 1926 at 10 o'clock P.M., and pursuant to its command on the 25th day of September, 1926, I made a Court House Levy as directed by attorney for Plaintiff upon the interest of F. D. Hanby in the following described real estate:

Situated in Union County, State of Ohio, and Township of Washington to-wit:-

Beginning at a stake in the Kenton Road and N. W. corner of 20 acres sold by D. Chappel to Walter Allen, thence with said road N. 36.5° W. 126.4 poles to a stake in the south line of land formerly owned by C. L. Wilcott; thence with said line N. 79° 50' E. 131.6 poles to a stake; thence south 9° 55' E. 50.6 poles to a stake in the west line of Walter Allen's land; thence South 80° W. 4 poles to a stake; thence S 9° 55' E. 15.6 poles to a stake; thence South 50° 20' W. 84.4 poles to the beginning, containing 68 and 158/160 acres, being part of Survey No 9916, and being the same land conveyed by William Allen to Deavy Chappel, and being the same land conveyed by said Chappel and wife to Harry S. Stamates and Hope H. Stamates by deed dated May 5th 1863, and recorded in Vol 26 Page 188, of the deed records of Union County Ohio

Sheriff for \$2.50

F. S. Hager Sheriff

SHERIFF'S RETURN

Sheriff's Office, Union County, Ohio. Sept. 11th. 1931

Received this writ on the 11th. day of Sept. 1931, at 11 o'clock A.M., and pursuant to its command on the 12th. day of September 1931, I made a Court House Levy upon the following described Real Estate to-wit:

Situated in Union County, State of Ohio, and Township of Washington, to-wit: Beginning at a stake in the Kenton Road and N. W. corner of 20 acres sold by D. Chappel to Walter Allen; thence with said road N. 36.5° W. 126.4 poles to a stake in the south line of land formerly owned by C. L. Wilcott; thence with the said line N. 79° 50' E. 131.6 poles to a stake; thence south 9° 55' E. 50.6 poles to a stake in the west line of Walter Allen's land; thence South 80° W. 4 poles to a stake; thence S. 9° 55' E. 15.6 poles to a stake; thence South 50° 20' W. 84.4 poles to the Beginning.

Containing 68 and 158/100 acres, being part of Survey No. 9916, and being the same land conveyed by William Allen to Deavy Chappel, and being the same land conveyed by said Chappel and wife to Harry S. Stamates and Hope H. Stamates by deed dated May 5th. 1863, and recorded in Volume 26 Page 188, of the deed records of Union County, Ohio.

I return this writ this 24th. day of September 1931, by order of Plaintiff's Attorney, Robert F. Allen, no money made.

William Rausch.....Sheriff
By A. C.Deputy

\$2.50

Sept 25th 1926

" 25-1926

ad 4 25-1926

d " 25-1926

ssaid " 25-1926

Richwood O
Plaintiff

EXECUTION DOCKET, UNION COUNTY

McManus Troup Co., Toledo, Ohio 42440

COST BILL

Dolls. Cts. Dolls. Cts.

Judgment

\$5727.38

Att'ys for Plaintiff *Mula L. Meyers*

Att'ys for Defendant

No. of Case 11772

Petition Filed July 28th 1926

Process filed July 28th - 1926

Summons issued "28" - 1926

Fellman Central Life Insurance Co. Cincinnati, Oh
Plaintiff

vs

Malinda Anderson et al

Sheriff Returns the title of this Union County.

I received this Order of Sale on the 30th day of Sept 1926, at 10 O'clock A.M., and in obedience to its commands I did, on the 1st day of Oct 1926 Summon Charles Owen, M.P. Haggard and Anthony Pfarr, then disinterested free-holders, residents of said County, who were by me duly sworn to impartially appraise the lands and tenements therein described upon actual view; and afterward on the 1st day of Oct 1926, said appraisers returned to me, under their hands, that they did upon actual view of the premises, estimate and appraise the real value in money of the same at \$7000.00. A certified copy of said appraisal I forthwith deposited in the Office of the Clerk of the Court of Common Pleas of said County, and on the 6th day Oct 1926, I caused to be advertised in the Mansfield Tribune (a news paper printed and published and of general circulation in Union County) said land and tenements to be sold at public sale, at the door of the Court House of said County, on the 6th day of Nov 1926 at 1 O'clock P.M. of said day. And having advertised the lands and tenements for more than thirty days previous to the day of sale, to wit: five consecutives weeks, on the same day of the week in each week, and in pursuance of said Notice, I did on said 6th day of Nov 1926 at the time and place above mentioned proceed to offer said lands and tenements at public sale, at the door of said Court House, and then and there came E.J. Munson who bid for the same the sum of \$6180.00 and said sum being over two-thirds of the appraised value thereof and said E.J. Munson being the highest and best bidder therefor, I then and there publicly sold and struck off said lands and tenements to him for said sum of \$6180.00

Sheriff's fees \$7.10
Appraisers " 6.00
Printers " 25.83
Auct " 2.00

A.S. Hager Sheriff

Whins, the Sheriff of E
Place of said County or
Company and against
Sold, the following desc
and State of Ohio, to wit
at the north-west corner
poles (passing a stone
to a stone at the south-west
of said lot No 1 and lot
the east line of said lot
thence North 4 1/2° West 2
Mill Creek on the follow
thence North 31° West 75
acres are in Delaware
estate, being a part of
beginning at the corner
well of said Presley &
so devised far enough
contain 50 acres of lu
-westerly along the South
well to Anna M. Sa
the place of beginning
both tracts 175 ac

In testimony
Attest
A.S. Hager

I do Certify,
the above named app
and were duly sworn
and that the foregoing
Dated Oct 11th 1926
(Appraised at

PROCEEDINGS

Land Appraisal

In Common Pleas Court of Union County, Ohio

Whereas, the Sheriff of said County having in his hands an Order of Sale, issued from the Court of Common Pleas of said County on the 30th day of September 1926, in a decree in favor of The Union Central Life Insurance Company and against Mahinda Anderson commanding said Sheriff to cause to be appraised, advertised and sold the following described lands and tenements, situated in Mill Creek Township County of Union Delaware and State of Ohio, to wit: Being part of Survey No 2992, and Beginning at a stone on a post at the north-west corner of said Survey No 2992; thence South 6 $\frac{3}{4}$ ° East along the west line of said Survey 384 poles (passing a stone on the line on the line between Delaware and Union Counties at 108.24 poles) to a stone at the south-west corner of lot No 1 in said Survey; thence North 84 $\frac{1}{4}$ ° East along the south line of said lot No 1 and lots No. 2 and 3 in said Survey 118.92 poles to a post; thence North 6° West along the east line of said lot No. 3, 52.84 poles to a post; thence South 84 $\frac{1}{4}$ ° West 74.92 poles to a post; thence North 4 $\frac{1}{2}$ ° West 297.48 poles to the south bank of Mill Creek; thence along the south bank of Mill Creek on the following courses and distances; North 72° West 2 poles; North 50° West 24 poles; thence North 31° West 72 poles to the place of beginning, containing 125 acres of land, of which 41 acres are in Delaware County and 84 acres are in said Union County, Also the following real estate, being a part of said Survey No 2992 and described as follows; and, Beginning at the south-west corner of that part of the estate of Presley said which was devised by Will of said Presley said to Anna said (now Beam); thence East on the south line of the part so devised far enough so that a line parallel to the west line of said part so devised will contain 50 acres of land; thence North to the south bank of Mill Creek; thence North-westerly along the south bank of said Creek to the North-west corner of that part devised by Will to Anna M. said (now Beam); thence along the west line of said part so devised to the place of beginning containing 50 acres of land. Containing in the aggregate of both tracts 175 acres more or less

In testimony whereof We herunto set our hand the day year first above written

Attest &

H. S. Hager Sheriff

Charles Owen appraiser
M. P. Haggard "
Anthony Pfann "

I do Certify, That on the day and year in said inquisition mentioned, the above named appraisers were disinterested freeholders and residents of said County, and were duly sworn by me impartially to appraise said lands and tenements, and that the foregoing is the return of their appraisement in the premises,

Dated Oct 1st 1926
(Appraised at \$7000.⁰⁰/₁₀₀)

H. S. Hager Sheriff

July 28th 1926
July 28th - 1926
July 28 - 1926

County. Ohio
Sheriff

M. and in obedience
M. P. Haggard
County, who were by
them described
returned to me,
estimate and appraise
said appraisal of
land of said County,
with Tribune
in County) said
not trial of said
having advised the
of sale, to wit: five
insurance by said
mentioned
the day of said
the same the sum of
and said
and their publicly
sum of \$6180.⁰⁰/₁₀₀
Hager Sheriff

EXECUTION DOCKET, UNION COUNTY

COMMON PL

McManus Troup Co., Toledo, Ohio 4240

COST BILL

Dolls. Cts. Dolls. Cts.

Judgment \$182.96

Att'ys for Plaintiff John A. Dailey

Att'ys for Defendant

No. of Case 11804

Petition Filed Oct 21st 1926

Answer filed Oct 4th 1926

Judgment duly filed " 4 - 1926

Process filed " 4 - 1926

Execution issued " 4 - 1926

D. E. Drown Plaintiff

vs
Henry Hinderer Defendant

Sheriff's Return

Sheriff's Office Union County, Ohio

Received this writ on the 26th day of Oct 1926 at 10 O'clock A.M., and pursuant to its command on the 29th day of Oct 1926 I levied upon the following goods and chattels belonging to Henry Hinderer to-wit: - One Ford touring Car 1924 Model \$75.00. I return this writ this 13th day of Jan'y 1927. by order of Plaintiffs attorney John Dailey. No money made.
Sheriff's fees \$2.47
Appraisers fee \$2.00
F. S. Hager Sheriff

He, the undersigned d
having been duly sworn
to appraise upon actual

- 1. International Harvester
 - 1 - Two horse wagon \$100
 - 1 - Gray horse \$25.00 -
 - 1 - Superior corn planter
- in an Execution iss
D. E. Drown Plaintiff
view of said goods and
money of \$1366.00

I hereby certify that
residents of said coun
within described good

He, the undersigned d
having been duly sworn
upon actual view, the fo
model = \$75.00 to
County, in an action of
after actual view of ea
the real value in mon

I hereby certify that
and residents of sa
the within described

Received this writ on the
the same day, I levied
1 International farm all
75 head of chickens, \$
1 double disc harrow
2 - two horse corn planter
Exemptions of the abo
plaintiffs attorney.
Sheriff's fees \$4.26
Appraisers " 2.00

PROCEEDINGS

Appraisal of Goods & Chattels

We, the undersigned disinterested freeholders and residents of Union County, and state of Ohio, having been duly summoned and sworn by F.S. Hager Sheriff of said County impartially to appraise upon actual view, the following described goods and chattels, to-wit;

- 1. International Farm all tractor and 2 gang plows \$1000.00
- 1- Two horse wagon \$100.00 - 1- Corn Sheller \$12.00 - 75 head of chickens \$35.00 - 1 Pump jack \$5.00
- 1- Gray horse \$25.00 - 1 Black horse \$75.00 - 1- double disc harrow \$35.00 - 1 Drag harrow \$10.00
- 1- Superior corn planter \$50.00 - 2- Two horse corn plows \$15.00 - 1- Breaking Plow \$4.00

to be sold in an Execution issued from the Court of Common Pleas of said County, in the action of D.E. Devore Plaintiff, against Henry Huderer Defendant do forthwith, after actual view of said goods and chattels, make return and say that the same are of the real value in money of \$1366.00

Sworn under our hands this 4th day of October 1926

F.L. Gray
L.L. Rost

State of Ohio, Union County:

I hereby certify that the within appraisers F.L. Gray and L.L. Rost are freeholders and residents of said County, and were duly summoned and sworn by me to appraise, the within described goods and chattels, this 4th day of October 1926

Appraisal

F.S. Hager Sheriff

We, the undersigned disinterested freeholders and residents of Union County, and state of Ohio, having been duly summoned and sworn by F.S. Hager Sheriff of said County impartially to appraise upon actual view, the following described goods and chattels, to-wit: One Ford Car (Touring) 1924 model = \$75.00 to be sold on an Execution issued from the Court of Common Pleas of said County, in an action of D.E. Devore Plaintiff, against Henry Huderer Defendant do forthwith, after actual view of said goods and chattels, make return and say that the same are of the real value in money of \$75.00

Sworn under our hands this 29th day of October 1926

Lynn Patch

F.N. Hager

State of Ohio, Union County:

I hereby certify that the within appraisers Lynn Patch and F.N. Hager are freeholders and residents of said County, and were by me duly summoned and sworn by me to appraise, the within described goods and chattels, this 29th day of October 1926

Sherriff's Return Sherriff's Office Union County, Nov 9th 1926 - F.S. Hager Sheriff

Received this writ on the 4th day of Oct 1926 at 10 O'clock A.M. and pursuant to its command on the same day, I levied upon the following goods and chattels belonging to Henry Huderer, to-wit:

- 1 International farm all and 2 gang plows \$1000.00 - 1 two horse wagon, \$100.00 - 1 Corn Sheller, \$12.00
- 75 head of chickens, \$35.00 - 1 pump jack, \$5.00 - 1 Gray horse \$25.00 - 1 Black horse \$75.00
- 1 double disc harrow, \$35.00 - 1 drag harrow, \$10.00 - 1 Superior corn planter, \$50.00
- 2- two horse corn plows, \$15.00; 1 Breaking plow, \$4.00

Henry Huderer having claimed exemptions of the above goods and chattels, I return this writ unsatisfied, by order of

plaintiff's attorney. No money made

F.S. Hager Sheriff

(Sherriff's fees \$4.26)

Appraisers " 2.00

Oct 4th 1926
Oct 4th 1926
" 4-1926
" 4-1926
" 4-1926

return
pursuant to its command
belonging to
I return this writ
No money made.
F.S. Hager Sheriff

EXECUTION DOCKET, UNION COUNTY

COMMON PL

McManus Troup Co., Toledo, Ohio 42440

COST BILL

Dolls. Cts. Dolls. Cts.

Judgment

\$1026.65

Att'ys for Plaintiff Forest R. Detrick

Att'ys for Defendant

No. of Case 11815

Petition Filed Oct 18th 1926

Answer filed " 18 - 1926

Judgment Entry filed " 18 - 1926

Process filed Oct 18th 1926

Execution issued Oct 18th 1926

The Powell Motor Sales Company
Plaintiff

vs

James G. Blaine and
Mary H. Blaine

W^h the undersigned die
Having been duly sworn
to appraise upon actual
1 Gray Mare \$50.00 = 1
\$10.00 - 1 Light Jack \$5.00
1 Walking Cultivator \$10.00
1 Ford Truck Motor No 8
\$30.00 - 1 Two Horse Wagon
1 Walter A Wood Mowing
1 Wagon and Water tank
1 Birdsell ensilage cutter
1 Water tank \$2.00 - 1
To be sold on an Execution
Powell Motor Sales Co Pl
actual value of said goods
\$645.00

The State of Ohio, Union
County, Ohio, do hereby certify that the
of said County, and was
Chattel, this 19th day of
Sheriff Peter Schmitt
Received this writ on the
day of Oct, 1926, I levied
To-Wit: (For description
of the goods and chatt
Judgment unsatisfied
Sheriff's fees - \$5.38
Appraisers " 2.00

PROCEEDINGS

Appraisal

We, the undersigned disinterested freeholders and residents of Union County, and State of Ohio having been duly summoned and sworn by J. S. Hager Sheriff of said County, impartially to appraise upon actual view, the following goods and chattels, to wit:

- 1 Gray Mare \$50.00 = 1 Gray Mare \$50.00 - 1 Gray Mare \$50.00 - 1 Bay driving man \$25.00 - 1 Buzz saw and frame \$10.00 - 1 Left Jack \$5.00 - Work Harness \$3.00 - 15 Ducks \$25.00 - 4 Geese \$10.00 - 12 Chickens \$12.00
- 1 Walking Cultivator \$1.00 - 1 Corn Planter \$5.00 - 1 Starbuck's Morse 2 H.P. Gas engine and pump jack \$25.00
- 1 Ford Truck Motor No 8881429 - \$20.00 - 1 Overland Touring Car, Model 91 Motor No. 54993-10.00 - 3 Oil drums \$3.00 - 1 Two Horse Wagon with bed \$10.00 - 1 Two Horse Wagon with hay rack \$10.00 - 1 Corn Shelter \$2.00
- 1 Walter A Wood Mowing machine \$5.00 - 1 Walking breaking plow \$5.00 - 1 Ohio Standard Tractor Disc \$50.00
- 1 Wagon and Water tank \$25.00 - 1 Sulky hay rack \$2.00 - 7 Acres standing corn \$35.00 - 1 Stack hay \$15.00
- 1 Birdsall ensilage cutter \$5.00 - 1 Cultipicker \$15.00 - 1 Slip scraper \$1.00 - Hay in mow \$20.00
- 1 Water tank \$2.00 - 1 two wheel scale truck \$1.00 - 1 Grid stone \$1.00 - 1 Wheelbarrow \$1.00 - 1 Pig \$1.00

To be sold on an Execution issued from the Court of Common Pleas of said County, in the action of The Powell Motor Sales Co Plaintiff against James G. Blaine and Mary F. Blaine defendant, do forthwith, after actual view of said goods and chattels, make return and say that the same are of the real value in money of \$645.00

Given under our hands this 19th day of October 1926

Anthony Pfann
Th. N. Hergen

The State of Ohio, Union County

Shenby certify that the within Appraisers Anthony Pfann and Th. N. Hergen are freeholders and residents of said County, and were duly summoned and sworn by me to appraise the within described goods and chattels, this 19th day of October 1926

J. S. Hager Sheriff

Sheriff's Return - Sheriff's Office Union County Ohio Dec 16th 1926

Received this writ on the 18th day of October 1926 at 3 O'clock P.M. and pursuant to its command on the 19th day of Oct, 1926, I levied upon the following goods and chattels belonging to James G. Blaine and Mary F. Blaine to-wit: (For description see Appraisal above) James G. Blaine having claimed Exemption of the goods and chattels listed above, I return this writ the 16th day of December 1926

Judgment unsatisfied, no money made.

Sheriff's fees - \$5.38

Appraisers " 2.00

J. S. Hager Sheriff

Oct 18th 1926
" 18 - 1926
County filed - 18 - 1926
Oct 15th 1926
said Oct 18th 1926

Company
Plaintiff

and

EXECUTION DOCKET, UNION COUNTY

COMMON PL

McManus Troup Co., Toledo, Ohio 42410

COST BILL

Dolls. Cts. Dolls. Cts.

Judgment

\$229.20

Att'ys for Plaintiff *F. LeRoy Allen*

Att'ys for Defendant

No. of Case 11793

Petition Filed Sept 11th 1926
 Process filed " 11th 1926
 Summons issued " 11th 1926
 Summons returned filed 16th 1926

Richwood Motor Sales Company
 Plaintiff

vs
 Ed Gannon

Sheriff's Return

Dec. 1 - 1926.

Received this writ on the 24th day of November 1926, at 10:35 clock A.M., and pursuant to its command I levied upon the following goods and chattels belonging to Ed Gannon - to-wit: -
 One Overland Touring Car Model 90.
 Motor No. 125438 appraised at \$50.00

I return this writ this 1st day of Dec. 1926, by order of Plaintiff's Attorney
 Fees \$6.34

F. J. Hager
 Sheriff

We, the undersigned of Ohio, having been duly sworn and qualified in and for said County, in and to-wit: 1 Light Jersey 1 Pike Wood \$15.00 \$ issued from the Court of Motor Sales Co Plaintiff of said Woods and Ch Money of \$390.⁰⁰/₁₀₀₀

The State of Ohio I hereby certify that the holders and assignees of the writ to appraise, the a

We, the undersigned of Ohio, having been duly sworn and qualified in and for said County, in and to-wit: 1 Overland 90 Court of Common Plaintiff against Ed Gannon goods and Chattels of Fifty Dollars. (\$50.⁰⁰/₁₀₀)

I hereby certify that the residents of said County described good and

Received this writ pursuant to its command to Ed Gannon to-wit: 50 head chickens \$50.00 On Nov. 17th 1926, by order of Plaintiff's Attorney Richwood Gazette I did on the 29th day of Nov. 1926, at 1 o'clock P.M. on Ford Co for the same the sum of \$50.00 in return this writ this amount of money Fees \$8.⁰⁰/₁₀₀ Appraisers 2.00

PROCEEDINGS

Appraisal

We, the undersigned disinterested freeholders and residents of Union County and State of Ohio, having been duly summoned and sworn by Anthony Pfarr Deputy Sheriff of said County, impartially to appraise upon actual view, the following described goods and chattels, to-wit: 1 Light Jersey Cow \$75.00 - 1 Yellow Jersey Cow \$50.00 - 50 head of chickens \$50.00 - 1 Pine Wood \$15.00 - 1 - 1925 model Ford Coupe \$200.00 To be sold on an Execution issued from the Court of Common Pleas of said County, in an action of The Richmond Motor Sales Co Plaintiff against Ed Gannon Defendant, do forthwith, after actual view of said Goods and Chattels, make return and say that the same are of the real value in money of \$390.00 Given under our hands this 20th day of Oct 1926

M. Murphy
George Seiger

The State of Ohio, Union County:

I hereby certify that the within appraisers M. Murphy and George Seiger are freeholders and residents of said County, and were duly summoned and sworn by me to appraise, the within described goods and chattels, this 20th day of Oct 1926

Anthony Pfarr Deputy Sheriff

Appraisal

We, the undersigned disinterested freeholder and residents of Union County and State of Ohio, having been duly summoned and sworn by F. S. Hager Sheriff of said County, impartially to appraise upon actual view, the following described goods and chattels, to-wit: One Overland 90 touring car motor No 125438 to be sold on an execution from the Court of Common Pleas of said County, in the action of The Richmond Motor Sales Co Plaintiff against Edward Gannon Defendant do forthwith after actual view of said goods and chattels, make return and say that the same are of the real value in money of Fifty Dollars. (\$50.00) Given under our hands this 24th day of Nov 1926.

O. V. Park appraiser
Glen L. Clue

The State of Ohio, Union County:

I hereby certify that the within Appraisers O. V. Park and Glen L. Clue are freeholders and residents of said County and were summoned and sworn by me to appraise, the within described good and chattels, this 24th day of November 1926

F. S. Hager Sheriff

Sheriff's Return. Sheriff's Office Union County O.
Nov. 30 1926.

Received this writ on the 20th day of Oct. 1926. at 10 o'clock A. M., and pursuant to its command, I levied upon the following goods and chattels belonging to Ed Gannon to-wit: 1 light Jersey cow: \$75.00; 1 Yellow Jersey Cow. \$50.00; 50 head chickens \$50.00; 1 pine wood, \$15.00 1-1925 model Ford Coupe. \$200.00. On Nov. 17 1926. by order of Plaintiff's attorney I caused the same to be advertised in the Richmond Gazette to be sold Nov. 29. 1926.

I did on the 29th day of Nov. 1926 offer for sale on the premises, at about the hour of 1 o'clock P. M. on Ford Coupe model 1925, and there came John Schuster who bid for the same the sum of \$145.00 same being the highest and best bid offered. I return this writ this 30th day of Nov 1926, having received \$145.00 same being the amount of money made on this writ

F. S. Hager. Sheriff

Fees \$8.00
Appraisers 2.00

Sept 11th 1926
" 11th 1926
" 11th 1926
" 16th 1926

Sauy Plaintiff

no.
1926.
the 24th day of
A. M., and
at I levied
and Chattels
to-wit:-
car Model 90.
at \$50.00
1st day of Dec.
writs
Hager
Sheriff.

EXECUTION DOCKET, UNION COUNTY

COMMON PL

McManus Troup Co., Toledo, Ohio 42440

COST BILL

Dolls. Cts. Dolls. Cts.

Judgment

\$ 2500.00

Att'ys for Plaintiff *Q. A. Hoop & Louis Stout*

Att'ys for Defendant

No. of Case 11776

Petition Filed Aug 2nd 1926

Proposed 9th 2nd 1926

Summons issued 11th 2nd 1926

The Columbus Mutual Life Ins Co
Plaintiff

vs

The Rural Mortgage & Finance Co et al
Defendant

When as, the Sheriff of said
of Common Pleas of said
Mutual Life Ins Co as
cause to be appraised, ad
Liberty Township, County
Part of Virginia M
iron pin in the center
McElroy's land; hence w
to John M. McElroy's l
a stone and piece of br
No. 56° 15' E, 115.44 poles
the center of said road N
Summon J. S. Schickling
residing within said c
appraise said lands a
promises, and forthwith
promises to be as follow
In Testimon

I do Certify, That
named appraisers were a
by me impartially to
return of their apprais

THE STATE OF
I rec
11 o'clock A
of October 1
wood three d
were duly s
described, u
1926, said a
upon actual
in money of
A cert
office of th
the 4th day
Tribune (a n
Union County
door of the
1 o'clock P.
tenements fo
on the same
I did on sai
oned, proce
door of said
Life Insuran
Eighty Four
appraised va
Company, be
publicly so
sum of \$3084
Sheriff's R
Appraisers
Printers fee
Auctioneer

PROCEEDINGS

Appraisement

Whereas, the Sheriff of said County, having in his hands an Order of Sale, issued from the Court of Common Pleas of said County on the 26th day of October 1926, in a decree in favor of The Columbus Mutual Life Ins Co and against The Rural Mortgage & Finance Co., commanding said Sheriff to cause to be appraised, advertised and sold, the following described land and tenement, situate in Liberty Township, County of Union and State of Ohio, to-wit:

Part of Virginia Military Survey No. 12400, bounded and described as follows: Beginning at an iron pin in the center of the Newton and Crouder gravel road and northwesterly corner of George A McElroy's land; thence with the center of said gravel road S. 50° N. 80.92 poles to an iron pin corner to John M. McElroy's land; thence with said John M. McElroy's land line S. 34° 15' E. 96.68 poles to a stone and piece of brick in the line of La Fayette McElroy's land; thence with his land line No. 56° 15' E. 115.44 poles to a stone and tile in the center of an unimproved road; thence with the center of said road N. 52° N. 110.80 poles to the beginning. Containing 61.70 acres of Land, did Summon T. S. Flickenger, Z. T. Haines, and C. H. Lockwood three disinterested freeholders, residing within said County of Union and administer to us an oath impartially to appraise said lands and tenements, upon actual view thereof. Now We, after actual view of said premises, and forthwith, after such view do find and estimate the real value in money of said premises to be as follows viz: Appraised at \$2776.⁵⁰/₁₀₀

In Testimony Whereof, We hereunto set our hands the day and year first above written

T. S. Flickenger

Z. T. Haines

C. H. Lockwood

I do Certify, That on the day and year in said inscription mentioned, the above named appraisers were disinterested freeholders and residents of said County, and were duly sworn by me impartially to appraise said lands and tenements, and that they are going to the return of their appraisement in the premises. Oct 28th 1926

F. S. Hager Sheriff

SHERIFF'S RETURN.

THE STATE OF OHIO, UNION COUNTY,

I received this Order of Sale on the 26th day of October 1926, at 11 o'clock A. M., and in obedience to its command I did, on the 28th day of October 1926, summons T. S. Flickenger, Z. T. Haines and C. H. Lockwood three disinterested free-holders, residents of said County, who were duly sworn to impartially appraise the lands and tenements therein described, upon actual view; and afterward, on the 28th day of October 1926, said appraisers returned to me, under their hands, that they did upon actual view of the premises, estimate and appraise the real value in money of the same at \$2776.50 Dollars.

A certified copy of said appraisal I forthwith deposited in the office of the Clerk of the Court of Common Pleas of said County. And on the 4th day of November 1926, I caused to be advertised in the Marysville Tribune (a newspaper printed and published and of general circulation in Union County,) said lands and tenements to be sold at public sale, at the door of the Court House of said County, on the 4th day December 1926, at 1 o'clock P. M. of said day. And having advertised the said lands and tenements for more than thirty days previous to the day of sale, to-wit: on the same day of the week in each week, and in pursuance of said notice I did on said 4th day of December 1926, at the time and place above mentioned, proceed to offer said lands and tenements at public sale, at the door of said Court House, and then and there came The Columbus Mutual Life Insurance, Company, who bid for the same the sum of Three Thousand Eighty Four & 79/100 Dollars; and said sum being over two-thirds of the appraised value thereof, and said The Columbus Mutual Life Insurance Company, being the highest and best bidder therefor, I then and there publicly sold and struck off said lands and tenements to him for said sum of \$3084.79 Dollars.

Sheriff's Fees	\$6.62
Appraisers fees	6.00
Printers fees	15.33
auctioneer	2.00

F. S. Hager, Sheriff.

EXECUTION DOCKET, UNION COUNTY

COMMON PL

McManus Troup Co., Toledo, Ohio 42440

COST BILL

Dolls. Cts. Dolls. Cts.

J. Clerk.

3310

665

Att'ys for Plaintiff

Nate L. Moffitt

Att'ys for Defendant

John W. Dailey

No. of Case //788

Petition Filed

Sept-1

1926

Ernest Wolford
Plaintiff

v.

J. Bonstyn and
Mrs. J. Bonstyn
Defendants

Received \$75.⁹⁰ this 13th day of Dec 1926 in
full of judgment in above case # 11788

Nate L. Moffitt
Attorney for Plaintiff

We, the undersigned do
Ohio, having been duly
impartially to appraise
1. Brown Gelding - \$50.⁰⁰
14 Acres corn \$150.⁰⁰
1 Bundle Bull \$20.⁰⁰
1 Black & Spotted Holste
1 Dark red cow or Bl
Place of said County
Mrs. J. Bonstyn defen
return and say that the

I hereby certify that
and residents of said
within described goods

Received this
and pursuant to its
goods & chattels listed
I return this
costs paid in full by

Sheriff's fees \$4.80
Appraisers \$2.00

PROCEEDINGS

Appraisal

We, the undersigned disinterested freeholders and residents of Union County, and State of Ohio, having been duly summoned and sworn by F. S. Hager Sheriff of said County, impartially to appraise upon actual view, the following described goods and chattels, to-wit:

1. Brown Gelding - \$50.00 = 1 Gray Gelding \$50.00 = 1 Mule Hog \$20.00 = 4 acres corn shocks \$50.00
 14 acres corn \$150.00 = 1 Hay Loader \$50.00 = 1 Mower Spreader \$15.00 = 1 set Work Horns \$5.00
 1 Bundle Bull \$20.00 = 1 Jersey Heifer \$20.00 = 1 Jersey Cow \$40.00 = 1 Black Holstein Cow \$50.00
 1 Black & Spotted Holstein \$50.00 = 1 Light Roan Cow \$50.00 = 1 Red Cow with Horns \$45.00
 1 Dark red cow or Black \$45.00 to be sold on an Execution issued from the Court of Common Pleas of said County, in an action of Ernest Wolford Plaintiff against J. Cumston and Mrs. J. Cumston defendants, do forthwith, after actual view of said goods and chattels, make return and say that the same are of the real value in money of \$710.00

Given under our hands this 3rd day of Nov 1926

Aaron Stanford

F. S. Hager

The State of Ohio, Union County

I hereby certify that the within Appraisers Aaron Stanford and F. S. Hager are freeholders and residents of said County and were duly summoned and sworn by me to appraise, the within described goods and chattels, this 3rd day of Nov 1926

F. S. Hager Sheriff

Sheriff's Return

Sheriff's Office, Union County, Ohio

December 13, 1926.

Received this writ on the 1st day of November, 1926, at 3 o'clock p.m. and pursuant to its command, on the 3rd day of November, 1926, I viewed upon the goods & chattels listed above, ~~belonging~~ belonging to J. Cumston and Mrs. J. Cumston;

I return this writ this 13th day of December 1926, judgment, interest and costs paid in full by Ida Cumston

F. S. Hager - Sheriff
D.S.C.

Sheriff's fees \$4.80

Appraisers \$2.00

1926

Dec 1926 in

Case # 11788

Spitt
Plaintiff

EXECUTION DOCKET, UNION COUNTY

COMMON PL

McManus Troup Co., Toledo, Ohio 42310

COST BILL	Dolls.		Cts.	
Judgment	338	74		
Costs			7	50

Att'ys for Plaintiff *S. A. Hoopes.*

Att'ys for Defendant

No. of Case *11820*

Petition Filed *Nov. 2 - 1926.*

Amer Elliott
Plaintiff

-VS-

Minnie Berkpile et al.,
Defendants

Received this writ on the
the 3rd day of November, 19
of Minnie Berkpile to
Ohio, and known as
reference is herein ma
being numbers 337 and
Sheriffs fees \$2.50

Sheriff's Office,
Received this writ
pursuant to its comm
shatters upon which
Real Estate in the

Real Estate sit
and in the Vill
Beginn
Lot and the wes
Margin of West
S.W. corner of
the east margi
Grove Street N.
Matilda Stewart
Stewart's Lot and
90 1/2 feet to the
Contain
South part of t
by Samuel Ameri
in Vol. of deed

COMMON PLEAS

September

TERM, A. D. 1926

PROCEEDINGS

Sheriff's Return Sheriff's Office Union County Ohio 3rd 1926

Received this writ on the 2nd day of Nov 1926 at 2 O'clock P.M. and pursuant to its command on the 3rd day of November, 1926, I made a Court House Levy upon the following real estate in the name of Minnie Burkepile to-wit: Situated in the City of Marysville, County of Union, and State of Ohio, and known as being In-lot number 354 and 355. For a more particular description thereof reference is herein made to the recorded Plat of Robinson's Addition to said village, said plat being numbers 337 and 338 of said Addition.

Sheriff's fees \$2.50

F. S. Hager Sheriff

Sheriff's Return.

Sheriff's Office, Union County, Ohio. August 18, 1928.

Received this writ on the 17th day of August 1928 at 3 o'clock P.M. and pursuant to its command on the 18th day of August 1928 finding no goods and chattels upon which to levy I made a Court House Levy upon the following Real Estate in the name of Minnie Burkepile, as follows:-

Real Estate situated in the County of Union, in the State of Ohio and in the Village of Marysville and bounded and described as follows:

Beginning at a point in the East line of Samuel Amerine Lot and the west line of E.E. Mills Lot and 165 feet south from the South Margin of West 5th Street; thence South $9\frac{1}{2}^{\circ}$ East 35.94 feet to the S.W. corner of E.E. Mills Lot; thence South $80\frac{1}{2}^{\circ}$ West 66 feet to the east margin of Grove Street; thence with the East margin of Grove Street N. $7\frac{1}{2}^{\circ}$ W. 58 to the S.W. corner of Eva W. Savages later Matilda Stewarts lot; thence with the south line of said Matilda Stewarts Lot and passing the S.E. corner thereof South $86\frac{1}{2}^{\circ}$ East 90 $\frac{1}{2}$ feet to the place of beginning

Containing 11/100 of an acre, more or less, and being the South part of the Sarver premises conveyed to Elizabeth Amerine by Samuel Amerine by deed dated Feb. 19th, 1874 and recorded in Vol. of deeds 43 page 601.

J. B. Lingrel Sheriff
By Mary E. Cline Deputy

EXECUTION DOCKET, UNION COUNTY

COMMON PL

McManus Troup Co., Toledo, Ohio 42440

COST BILL

Dolls. Cts. Dolls. Cts.

Judgment

507.84

Att'ys for Plaintiff *Milo R. Myers*

Att'ys for Defendant

No. of Case 11775-

Petition Filed July 30th 1926

Writs filed " 30 - 1926

Precepts filed " 30 - 1926

Summons issued " 30 - 1926

Union Central Life Ins Company

Plaintiff

vs

Malinda Anderson et al

I received this Order of its command I did, *Anthony Pfamstine* dis- impartially appraise the 1st day of Oct 1926, sa- of the premises, estimate A certified copy of the app- Place of said County, Co- Ca newspaper printed and to be sold at public sal 1 O'clock P.M. of said da- thirty days previous to in each week, and in and place above men- door of said Court to the sum of \$5480.⁰⁰ said E. J. *Winsten* be and struck off said (Sheriff's fees \$6.³⁰) Appraisers " 6.⁰⁰ Printers " 25.⁰⁸ Auction " 2.⁰⁰

PROCEEDINGS

Sheriff's Return The State of Ohio Lucas County.

I received this Order of Sale on the 27th day of Sept 1926, at 3 O'clock P.M. and in obedience to its command I did, on the 1st day of October 1926 Summon Charles Owen, M.P. Haggard and Anthony Pfanzhne disinterested freeholders, residents of said County, who were by me duly sworn to impartially appraise the lands and tenements therein described, upon actual view; and afterwards 1st day of Oct 1926, said appraisers returned to me, under their hands, that they did upon actual view of the premises, estimate and appraise the real value in money of the same at \$4500.⁰⁰

A certified copy of the appraisal I forthwith deposited in the office of the Clerk of the Court of Common Pleas of said County, And on the 6th day of Oct 1926 I caused to be advertised in the Mansfield Tribune (a newspaper printed and published and of general circulation in Lucas County) said lands and tenements to be sold at public sale, at the door of the Court House of said County, on the 6th day of Nov 1926 at 1 O'clock P.M. of said day, and having advertised the said lands and tenements for more than thirty days previous to the day of sale to wit; five consecutive weeks on the same day of the week, in each week, and in pursuance of said notice, I did on said 6th day of Nov 1926 at the time and place above mentioned, proceed to offer said lands and tenements at public sale, at the door of said Court House, and then and there came E. J. Winston who bid for the same the sum of \$5480.⁰⁰ and said sum being over two thirds of the appraised value thereof and said E. J. Winston being the highest and best bidder therefor, I then and there publicly sold and struck off said lands and tenements to him for said sum of \$5480.⁰⁰

(Sheriff's fees \$6.³⁰)
Appraisers " 6.⁰⁰
Printers " 25.⁰⁸
Auct " 2.⁰⁰

F. S. Hager Sheriff

July 30th 1926
" 30 - 1926
" 30 - 1926
said " 30 - 1926

Aug
1926

EXECUTION DOCKET, UNION COUNTY

COMMON PL

McManus-Young Co., Toledo, Ohio 42440

COST BILL

Dolls. Cts. Dolls. Cts.

Judg.
Int. from Nov. 13, 1926 @ 8%

180 74

Att'ys for Plaintiff *Nate L. Moffitt*

Att'ys for Defendant

No. of Case 11830

Petition Filed Nov. 13 1926

Am. R. Gilbert
Atty.

Ova Johnson
Atty.

*Dec. 29 1928 - Received Satisfaction
of Judgment Int and Costs in full,
Nate L. Moffitt
Atty for Plaintiff.*

*Received this amt on
judging no goods and Ch
Estate in the name of*

Tract 13
Situ
in the Township
described as fo
T. & O.C., R.R.
thence S. 11 1/2° W
N. 77 1/2° W. 70.90
corner to land
poles with Jess
R.R; thence wit
place of beginn
Cont

Also the follow
State of Ohio,
Beginning at a
said Survey; th
stone corner w
north line to s
and 20 links to
thence S. 82 1/2° E
thence N. 8 1/2° E
Andrew Newland
corner with A.
12 poles to
to the place of
Cont
poles, to the s

Also, the foll
County of Union
being in Milita
Beginning at an
of the T. & O.C
poles to a stor
the line of Dav
77 1/2° E. 13.77
the center of s
Cont

(Sheriff's fees

Sheriff

*Received this n
pursuant to its comma
chattels upon which to
upon the following Re
→ for land des
74. 74*

PROCEEDINGS

Sheriff's Return

Sheriff's Office Union County, Ohio Nov 16th 1926

Received this writ on the 13th day of November 1926 at 10 O'clock A.M., and pursuant to its command finding no goods and chattels upon which to levy, I made a Court House levy upon the following Real Estate in the name of Orva Johnson, to-wit:

Tract 1

Situated in the County of Union, in the State of Ohio, and in the Township of Liberty, and in Survey No. 4915, and bounded and described as follows:- Beginning at a post line in the west line of the T. & O.C., R.R. and north-west corner to C. W. Rosecrans and sons land; thence S. 11 1/2° W. 29.90 poles with Rosecrans west line to a post; thence N. 77 1/2° W. 70.90 poles to a stone in Jesse Maris east land line and N.W. corner to land formerly owned by Alomzo Skidmore; thence N. 11 1/4° E. 99.44 poles with Jesse Maris east line to a post in the line of said T. & O.C. R.R; thence with the west line of said R.R. S. 33 1/4° E. 99.84 poles to the place of beginning,

Containing 28.60 acres of land, more or less.

Also the following Real Estate located in same Township, County, and State of Ohio, and being in Survey No. 4815.

Beginning at a stone in the center of the cross road in the east line of said Survey; thence S. 8 1/2° W. 80 poles with S. Cooks west line to a stone corner with D. Reyner; thence N. 82 1/2° W. 112 poles with D. Reyner's north line to a stone in D. Reyner's east line; thence N. 8 1/2° E. 73 poles and 20 links to a stone in the center of Zanesfield and Newton road; thence S. 82 1/2° E. 28 poles and 23 links with said road to a stone; thence N. 8 1/2° E. 61 poles with J. Marris east line to a stone corner with Andrew Newland's; thence S. 82 1/2° E. 71 poles and 8 links to a stake corner with A. Davis; thence S. 8 1/2° W. 13 1/2 poles to a stake; thence S. 82 1/2° E. 12 poles to center of road; thence S. 1 1/2° W. 47 poles and 17 links to the place of beginning,

Containing Eighty-six acres and One Hundred and Twenty three poles, to the same, more or less.

Also, the following described Real Estate situated in Liberty Township, County of Union and State of Ohio, bounded and described as follows; being in Military Survey No. 4815.

Beginning at an iron stake in the center of the Newton Pike and the line of the T. & O.C. R.R; thence 33 1/2° W. with the line of said R.R. 19.24 poles to a stone planted for corner; thence S. 12 1/2° W. 29.90 poles with the line of David Reas land to a stone planted on broken brick; thence 77 1/2° E. 13.77 poles to a stake in the center of said pike; thence with the center of said pike N. 12 1/2° E. 16.55 poles to the place of beginning,

Containing Two acres, of land.

(Sheriff's fees \$ 5.74 / 100)

F. S. Hogan Sheriff

Sheriff's Return

Sheriff's Office, Union Co. Ohio Dec. 4th, 1928

Received this writ on the 3rd day of December 1928 at 10 o'clock A.M., and pursuant to its command after a due and diligent search finding no goods and chattels upon which to levy I made a Court House levy on the 4th day of December, 1928, upon the following Real Estate in the name of Orva Johnson, as follows:

→ for land described herein see Tract No. 1 in in above levy. ←

74.74

J. B. Lingrel Sheriff
By Mary E. Ohio - Deputy

disposition
to in full
with

EXECUTION DOCKET, UNION COUNTY

COMMON PL

McManus Troup Co., Toledo, Ohio 42440

COST BILL

Dolls. Cts. Dolls. Cts.

Judgment \$4770.00

Att'ys for Plaintiff Deaton, Body & Body.

Att'ys for Defendant

No. of Case 11758

Petition Filed June 30th 1926

Precept " " 30th 1926

Summons issued " 30th 1926

The People Saving & Loan Co of Urbana O.
Plaintiffs

vs

James S. Taylor et al

Whereas, the of said County
Please of said County on
Co of Urbana Ohio and a
advertised and sold, the
County of Union and
Being part of Survey
in the center of the Shick
No 5729; Hence with the
corner of lands former
South 81° west 80.00 po
Hence with east line
of said Survey and cur
North 81° east 80 poles
did summon us How
residing within said
said lands and tenem
and forthwith, after
to be as follows viz:
year first above writ

Attest

G.S. Hager Sheriff

I do Certify, That
named appraisers W
duly sworn by me in
The going is the value

Nov 18th 1926

SH

I received this Ord
8 o'clock A. M., and in obed
of November 1926, summon How
three disinterested free-hol
by me duly sworn to impartial
described, upon actual view,
1926, said appraisers return
upon actual view of the prem
in money of the same at \$289
A certified copy of said app
of the Clerk of the Court of
18th day of November 1926, I
Journal (a newspaper printed
in Union County,) said lands
at the door of the Court Hou
December, 1926, at 1 o'clock
said lands and tenements for
of sale, to-wit: five consec
in each week, and in pursuan
of December, 1926, at the ti
offer said lands and tenemen
Court House, and then and th
who bid for the same the sum
thereof, and said The People
and best bidder therefor, I
said lands and tenements to

Fees \$6.06

PROCEEDINGS

Appraisement

Whereas the of said County, having in his hands an Order of Sale, issued from the Court of Common Pleas of said County on the 16th day of November 1926, in a decree in favor of The Peoples Savings and Loan Co of Urbana Ohio and against James S. Taylor et al commanding said Sheriff to cause to be appraised, advertised and sold, the following described lands and tenements, situate in Liberty Township County of Union and State of Ohio to-wit:

Being part of Survey No, 5729. Beginning at a stone in the north line of said Survey No 5729 and in the center of the Shirk Gravel Road, being northwest corner of lot No 4 of the Division of said Survey No 5729; thence with the west line of said lot No 4, South 83/4° east 157.66 poles to a stone, northeast corner of lands formerly owned by Olive S. McEltz; thence with the north line of said McEltz lands South 81° west 80.00 poles to a stone, southeast corner of lands formerly owned by Abraham Trout; thence with east line of said Trout land, north 83/4° W 157.66 poles to a stake in the north line of said Survey and center of said Shirk Gravel Road; thence said line and center of said Road north 81° east 80 poles to the place of beginning, containing 78 Acres and 129 poles, More or less, did summon us Howard Elliott, Gay Trout, and Glen Cline, three disinterested freeholders, residing within said County of Union and administer to us an oath impartially to appraise said lands and tenements, upon actual view thereof. Now We, after actual view of said premises and forthwith, after such view, do find and estimate the real value in money of said premises to be as follows viz: \$ 2896.66/100 In testimony whereof We hereunto set our hands the day and year first above written.

Affidavit

F.S. Hager Sheriff

Howard Elliott
Gay Trout
Glen L. Cline

I do Certify, That on the day and year in said inscription mentioned, the above named appraisers were disinterested freeholders and residents of said County, and were duly sworn by me impartially to appraise said lands and tenements, and that the foregoing is the return of their appraisement in the premises,

F.S. Hager Sheriff

SHERIFF'S RETURN.
The State of Ohio, Union County.

I received this Order of Sale on the 16th day of November, 1926, 8 o'clock A. M., and in obedience to its command I did, on the 18th day of November 1926, summon Howard Elliott, Gay Trout and Glen L. Cline three disinterested free-holders, residents of said County, who were by me duly sworn to impartially appraise the lands and tenements therein described, upon actual view; and afterward, on the 18th day of November 1926, said appraisers returned to me, under their hands, that they did upon actual view of the premises, estimate and appraise the real value in money of the same at \$2896.66 Dollars. A certified copy of said appraisal I forthwith deposited in the office of the Clerk of the Court of Common Pleas of said County. And on the 18th day of November 1926, I caused to be advertised in the Union County Journal (a newspaper printed and published and of general circulation in Union County,) said lands and tenements to be sold at public sale, at the door of the Court House of said County, on the 18th day of December, 1926, at 1 o'clock P.M. of said day. And having advertised the said lands and tenements for more than thirty days previous to the day of sale, to-wit: five consecutive weeks, on the same day of the week in each week, and in pursuance of said notice, I did on said 18th day of December, 1926, at the time and place above mentioned, proceed to offer said lands and tenements at public sale, at the door of said Court House, and then and there came The Peoples Savings and Loan Company who bid for the same the sum being two-thirds of the appraised value thereof, and said The Peoples Savings and Loan Company being the highest and best bidder therefor, I then and there publicly sold and struck off said lands and tenements to him for said sum of \$1932.00

May 28th 1927
10:00 AM and pursuant to
real estate upon which to
may make.
F.S. Hager Sheriff

Fees \$6.06

F.S. Hager----Sheriff
M.E.C.

June 30th 1926
" 30th 1926
ed " 30th 1926

Urbana O.
Plaintiffs

al

PROCEEDINGS

Appraisement

Whereas, the of said County, having in his hands an Order of Sale, issued from the Court of Common Pleas of said County on the 16th day of November 1926, in a decree in favor of The Peoples Savings and Loan Co of Urbana Ohio and against James S. Taylor et al commanding said Sheriff to cause to be appraised, advertised and sold, the following described lands and tenements, situate in Liberty Township County of Union and State of Ohio to-wit:

Being part of Survey No, 5729. Beginning at a stone in the north line of said Survey No 5729 and in the center of the Shirk Gravel Road, being northwest corner of lot No 4 of the division of said Survey No 5729; thence with the west line of said lot No 4, South 8 3/4° east 157.60 poles to a stone, northeast corner of lands formerly owned by Olive S. McCall; thence with the north line of said McCall's lands South 81° west 80.00 poles to a stone, southeast corner of lands formerly owned by Abraham Trout; thence with east line of said Trout's land, north 8 3/4° W 157.60 poles to a stake in the north line of said Survey and center of said Shirk Gravel Road; thence said line and center of said Road north 81° east 80 poles to the place of beginning, containing 78 acres and 129 poles, more or less, did summon us Howard Ellisth, Gay Trout, and Glen Chise, three disinterested freeholders, residing within said County of Union and administer to us an oath impartially to appraise said lands and tenements, upon actual view thereof. Now We, after actual view of said premises, and forthwith, after such view, do find and estimate the real value in money of said premises to be as follows viz: \$ 2896.66/100 In testimony whereof, We hereunto set our hands the day and year first above written.

Attest

J. S. Hager Sheriff

Howard Ellisth
Gay Trout
Glen L. Chise

I do Certify, That on the day and year in said inquiry mentioned, the above named appraisers were disinterested freeholders and residents of said County, and were duly sworn by me impartially to appraise said lands and tenements, and that the foregoing is the return of their appraisement in the premises,

on 18th 1926

J. S. Hager Sheriff

Sheriff's Return

Sheriff's Office Union County Ohio Feb 28th 1927

Received this writ on the 27th day of December 1926 at 10 o'clock AM and pursuant to its command, finding no goods and chattels and no real estate upon which to levy, I return this writ, nothing found, no money made.

(Sheriff's fee 75¢)

J. S. Hager Sheriff



Return to
Howard Temple
Richwood, O. R4



37-A

Clerk of Courts
Marysville
Ohio

N·A·A·I·C
INCOME PROTECTION

EXECUTION DOCKET, UNION COUNTY

COMMON PLEAS

McManus Troup Co., Toledo, Ohio 42440

COST BILL

Dolls. Cts. Dolls. Cts.

Judgment

\$4444.11

Att'ys for Plaintiff Wilson & Reiter

Att'ys for Defendant

No. of Case 11797

Petition Filed Sept 24th 1926

Process filed " 24th 1926

Summons issued " 24-1926

The Buckeye State Building and Loan Co
Plaintiff

vs

Francis J. Foreman
Mary Leal Foreman and
J. W. Sullivan

Received this writ on the 2nd
upon the following crops to
On the 13th day of Jan
advertised in the Union
1927, at one O'clock P.

Francis J. Foreman

1927. Judgment uncat

Sheriff's fees \$8.02

Appraisers fees \$3.00

Printers fees \$3.57

PROCEEDINGS

Sheriff's Return

Sheriff's Office Union County, Ohio Nov 26th 1926

Received this writ on the 26th day of Nov 1926 at 10 o'clock P.M., and pursuant to its command, I looked upon the following crops belonging to Francis J. Hornman, to wit: 650 shocks of corn @ 40¢ per shock. On the 13th day of Jan'y 1927, by order of Plaintiff's Attorneys Wilson and Rector, I caused to be advertised in the Union County Journal, 600 shocks of corn to be sold on the 24th day of Jan'y 1927, at one o'clock P.M. of said day.

Francis J. Hornman having claimed exemptions I return this writ this 21st day of Jan'y 1927. Judgment unsatisfied no money made

Sheriff's fees \$8.02
Appraisers fees \$3.00
Printers fees \$3.57

F. S. Hager Sheriff

Sept 24th 1926
" 24th 1926
" 24-1926

Law Co
Sullivan

EXECUTION DOCKET, UNION COUNTY

COMMON PLEAS

McManus Troup Co., Toledo, Ohio 42410

COST BILL	Dolls.		Cts.		Att'ys for Plaintiff	Att'ys for Defendant	No. of Case	Petition Filed	Date
Judgment	215	17			Milo L. Myers				
Clerk		5	00						
Increase	1	00							

E. H. Golliver
 Plaintiff
 -vs-
Chester E. Fox
 Defendant

Received this writ on the
 want of goods or chattels,
 Chester E. Cox in and to
 Franklin and being 30 ft
 266 of Plat No 4 North
 the recorded plat thereof,
 this writ returned accor
 (Sheriff fees \$2.90)

COMMON PLEAS September TERM, A. D. 1926.

PROCEEDINGS

Sheriff's Return

Sheriff's Office Franklin County, Ohio Dec 24th 1926

Received this writ on the 24th day of Dec 1926 at 9 O'clock A.M. and pursuant to its command for want of goods or chattels, I did on the 24th day of Dec 1926, levy upon the right, title and interest of Charles E. Cox in and to the following described real estate; Situate in the State of Ohio, County of Franklin and being 30 feet off of the south side of Lot 265 and 12 feet off of the north side of Lot 266 of Plat No 4 Northwest Boulevard Addition as the same is numbered and delineated upon the recorded plat thereof, of record in Plat Book 14 page 6, Recorder's Office, Franklin County, Ohio. This writ returned account prior lien.

(Sheriff's fees \$2⁹⁰/₁₀₀)

Walter L. Gump - Sheriff
By C. B. Norris - Deputy

20-

- 1 - 1926

EXECUTION DOCKET, UNION COUNTY

McManus Troup Co., Toledo, Ohio 42440

COMMON PL

COST BILL

Dolls. Cts. Dolls. Cts.

Judgment

\$187.22

Att'ys for Plaintiff *C. A. Norris*

Att'ys for Defendant

No. of Case *11843*

Petition Filed *Nov 29th* 19 *26*

Gerald Holy cross

Plaintiff

vs

Gertrude Lees and

Oran D. Lees.

Defendants

We, the
 County, an
 Hager, Rece
 chattles,
 1 Spotted S
 1 Sorrel M
 1 gray mar
 1 dark gray
 1 riding b
 1 Oliver B
 1 double s
 1 Crouse C
 1 corn pla
 1 sled
 1 corn jab
 3 pitch fo
 1 hay fork
 5 heaters

1 set work
 6 horse co
 1 water ta
 2 barrels
 350 bu. co
 2 iron ket
 1 lawn mow
 1 South Be
 2 Roosters
 Appraised

State of U
 I h
 Bolenbaugh
 and were d
 goods and

PROCEEDINGS

Appraisal of Goods and Chattels

29th 1926

1/26

Auto

We, the undersigned disinterested freeholders and residents of Union County, and State of Ohio, having been duly summoned and sworn by F. S. Hager, Receiver upon actual view, the following described goods and chattles, to-wit:

1 Spotted Short Horn Cow,	\$65.00	1 Jersey calf,	\$10.00
1 Sorrel Mare	5.00	1 gray gelding 12 yrs. old	40.00
1 gray mare 12yrs. old	40.00	1 gray mare 8 yrs old	115.00
1 dark gray mare 5 yrs old	50.00	1 brood sow	45.00
1 riding braking plow	50.00	1 mowing machine	25.00
1 Oliver Breaking plow	20.00	1 Oliver corn plow	35.00
1 double shovel plow	1.50	1 two horse wagon	65.00
1 Crouse Cultivator,	6.00	1 harrow,	12.00
1 corn planter	30.00	1 drag	1.00
1 sled	1.00	1 corn sheller	6.00
1 corn jaber	.25	1 ditching grader	.25
3 pitch forks	.25	2 log chains	2.00
1 hay fork, rope and pulleys	8.00	1 halter	1.00
5 heaters	1.00	1 set brass mounted work harness	45.00
1 set wotk harness	20.00	1 set buggy harness	1.00
6 horse collars	6.00	3 sets singletrees and double trees	.50
1 water tank	2.00	5 tons hay	20.00
2 barrels	1.00	1 heating stove	10.00
350 bu. corn on stalk, \$0.25	87.50	1 copper kettle	2.00
2 iron kettles at \$1.00 each	2.00	2 cupboards \$4.00 each	8.00
1 lawn mower	.50	27 head chickens	27.00
1 South Bend Range	20.00		
2 Roosters	1.00		
Appraised at \$888.75.			

State of Ohio, Union County:

I hereby certify that the within Appraisers W. C. Beauchamp, Fred Bolenbaugh and Glen L. Cline are freeholders and residents of said County, and were duly summoned and sworn by me to appraise, the within described goods and chattles, this 29th day of November 1926.

F. S. Hager.....Sheriff.

EXECUTION DOCKET, UNION COUNTY

COMMON PL

McManus Troup Co., Toledo, Ohio 42440

COST BILL

Dolls. Cts. Dolls. Cts.

Judgment with int. \$ 700.00

Att'ys for Plaintiff Richard C Thrall

Att'ys for Defendant

No. of Case 11848

Petition Filed

Dec 14th 1926

Process " " 14-1926

Subpoena issued " 14-1926

Certificate of Appointment " 14-1926

Writ of appraisal filed " 14-1926

J. Harry Wagner Plaintiff

vs

James Fisher Defendant

We, the undersigned deems
having been duly sworn
deems, the following goods
1 Cook Register \$200.⁰⁰/₁₀₀ - 1
1 Heating stove \$500 - 1
Springs \$90.00 - 75 spots
Goods in large show case
small show case \$250
Sold on an Court Order
of J. Harry Wagner pl
of said goods and Char
\$848.⁵⁰/₁₀₀

I hereby certify that
McLiggett an juror
sworn by me to appra

PROCEEDINGS

Appraisal of Goods and Chattels

We, the undersigned disinterested freeholders and residents of Union County, and State of Ohio, having been duly summoned and sworn by J. S. Hager Recor, impartially to appraise upon actual view, the following goods and chattels, to-wit:

1 Cash Register \$200.00 - 1 Barroughs adding machine \$100.00 - 1 Large Show case \$20.00 - 1 Small Show case \$5.00
1 Heating stove \$5.00 - 1 Safe \$100.00 - 1 Desk \$20.00 - 1 Check protector \$25.00 - Auto truck springs and auto
springs \$90.00 - 75 Spark Plugs - \$40.00 - 2 Storage batteries \$18.00 - 2 hot shop batteries \$3.00 Shelf \$100.00
Goods in large show case \$20.00 - 12 cans Exp grease \$6.00 - 13 cans Auto body finish \$6.50 - Goods in
small show case \$25.00 - Dinner tubs \$10.00 - 12 sets Wood chairs \$25.00 - 3 sets skid chairs \$5.00 to be
sold on an Court Order issued from The Court of Common Pleas of said County in the action
of J. Harry Wagner plaintiff against James Fisher defendant, do forthwith, after actual view
of said goods and chattels, make return and say that the same are of the real value in money of
\$848.50

Given under our hands this 14th day of Dec 1926

Eber. N. Dillon appraiser

Wm. J. Scheuderer "

W. C. Liggitt "

State of Ohio, Union County

I hereby certify that the within named Appraisers, Eber. N. Dillon, Wm. J. Scheuderer and
W. C. Liggitt are freeholders, and residents of said County, and were duly summoned and
sworn by me to appraise, the within described goods and chattels, this 14th day of Dec 1926

J. S. Hager Recor

Dec 14 1926

" 14-1926

" 14-1926

" 14-1926

" 14-1926

al Feb 11 14-1926

EXECUTION DOCKET, UNION COUNTY

McManus Troop Co., Toledo, Ohio 42440

COST BILL

Dolls. Cts. Dolls. Cts.

Clerk.	6 00		
Judgment	1 57 00		

All'ys for Plaintiff *F. LeRoy Allen*

All'ys for Defendant

No. of Case *11851*

Petition Filed *Dec. 20 1926*

George W. Lee
Plaintiff

vs.

Mrs. B. F. Rush and
Mrs. Howard Wilson
Defendants

Dec 21-1927

Received a full satisfaction of
the within judgment and costs
and the same is hereby cancelled
and released.

George W. Lee by
F. LeRoy Allen his attorney.

COMMON PL

Received this

o'clock A. M., and pur
Attorney *F. LeRoy Allen*
described Real Estate
Mrs. B.F. Rush, to-wit

Situate
Union and State o
Being part of Sur
Beginning at three
corner of said Su
N. 80 $\frac{1}{4}$ ° E. 117-11
W. 117-11/17 pole
N.10 $\frac{1}{4}$ ° W. 126 pol
Containing

Also, upon the in
Rush, her interes
name of B.F. Rush

Situate
Union and State o
described as foll
Beginning at a po
North 80 $\frac{1}{4}$ ° East 3
East 131-10/17 po
the Zebold road,
poles to said EL
10/17 poles with
Containing

Fees Levy \$3.0

COMMON PLEAS *September* TERM, A. D. 1926.

Sheriff's Return.

Sheriff's Office, Union County, Ohio.

December 20th, 1926.

Received this writ on the 20th day of December, 1926 at 10

o'clock A. M., and pursuant to its command directed by Plaintiff's Attorney F. LeRoy Allen, I made a Court House Levy upon the following described Real Estate in the name of Susan Ellen Rush also known as Mrs. B.F. Rush, to-wit:

Situate in the Township of Jackson, in the County of Union and State of Ohio. Being part of Survey No. 9898 and bounded and described as follows: Beginning at three beeches and an ash, the ash, the original N.W. corner of said Survey, thence with the North line of said Survey N. 80 1/4° E. 117-11/17 poles, thence S. 10 1/4° 136 poles, thence S. 80 1/4° W. 117-11/17 poles to a stake N.W. corner of O.G. Bronsland, thence N. 10 1/4° W. 136 poles to place of beginning, Containing One Hundred Acres, of land.

Also, upon the interest of Susan Ellen Rush also known as B.F. Rush, her interest in the following described Real Estate in the name of B.F. Rush, as follows:

Situate in the Township of Jackson, in the County of Union and State of Ohio and in Survey No. 9898 and bounded and described as follows: Beginning at a point the N.E. corner of Ella Rush's land, thence North 80 1/4° East 30-422/1000 poles to a stake, thence South 10 1/4° East 131-10/17 poles parallel with said Ella Rush's East line to the Zebold road, thence South 80 1/4° West with said road 30-422/1000 poles to said Ella Rush's east line, thence North 10 1/4° West 131-10/17 poles with said Ella Rush's line to place of beginning Containing 25 acres, of land.

Fees Levy \$5.00

F.S. Hager-----Sheriff
M.E.C.

Allen

Dec. 20 1926,

-1927

*ation of
d costs
cancelled*

*by
his attorney.*

EXECUTION DOCKET, UNION COUNTY

McManus Troup Co., Toledo, Ohio 42440

COST BILL

Dolls.	Cts.	Dolls.	Cts.

Judgment
Clerk

170	40		
6	00		

Att'ys for Plaintiff

F. Le Roy Allen

Att'ys for Defendant

No. of Case 11852

Petition Filed Dec. 20. 1926.

George W. Lee,
Plaintiff.

vs.
Mrs. B. F. Rush, and
Howard ~~Allen~~ Wilson,
Defendant.

December 21-1927

Received a full satisfaction
of the within Judgment and Costs
and I hereby cancel and release
the same George W. Lee
by F. Le Roy Allen his attorney.

COMMON PL

Received this

o'clock A. M., and pursuant to
Attorney F. LeRoy Allen
described Real Estate in
Mrs. B.F. Rush, to-wit:

Situate in
Union and State of Ohio
Being part of Survey
Beginning at three
corner of said Survey
N. 80 $\frac{1}{4}$ ° E. 117-11/17
W. 117-11/17 poles
N. 10 $\frac{1}{4}$ ° W. 126 poles
Containing

Also, upon the interest of
Rush, her interest in
name of B.F. Rush.

Situate in
Union and State of Ohio
described as follows:
Beginning at a pole
North 80 $\frac{1}{4}$ ° East 3
East 131-10/17 poles
the Zebold road,
poles to said E 11
10/17 poles with
Containing

Fees Levy \$5.00

COMMON PLEAS *September* TERM, A. D. 19*26*.

PROCEEDINGS

Sheriff's Return.
Sheriff's Office, Union County, Ohio.
December 20th, 1926.

Received this writ on the 20th day of December, 1926 at 10

Allen
Dec. 20. 1926.
o'clock A. M., and pursuant to its command directed by Plaintiff's Attorney F. LeRoy Allen, I made a Court House Levy upon the following described Real Estate in the name of Susan Ellen Rush also known as Mrs. B.F. Rush, to-wit:

Situate in the Township of Jackson, in the County of Union and State of Ohio.
Being part of Survey No. 9898 and bounded and described as follows:
Beginning at three beeches and an ash, the ash, the original N.W. corner of said Survey, thence with the North line of said Survey N. 80 1/4° E. 117-11/17 poles, thence S. 10 1/4° 136 poles, thence S. 80 1/4° W. 117-11/17 poles to a stake N.W. corner of O.G. Bronsland, thence N. 10 1/4° W. 126 poles to place of beginning,
Containing One Hundred Acres, of land.

Also, upon the interest of Susan Ellen Rush also known as B.F. Rush, her interest in the following described Real Estate in the name of B.F. Rush, as follows:

Situate in the Township of Jackson, in the County of Union and State of Ohio and in Survey No. 9898 and bounded and described as follows:
Beginning at a point the N.E. corner of Ella Rush's land, thence North 80 1/4° East 30-422/1000 poles to a stake, thence South 10 1/4° East 131-10/17 poles parallel with said Ella Rush's East line to the Zebold road, thence South 80 1/4° West with said road 30-422/1000 poles to said Ella Rush's east line, thence North 10 1/4° West 131-10/17 poles with said Ella Rush's line to place of beginning
Containing 25 acres, of land.

Fees Levy \$5.00

F.S. Hager-----Sheriff
M.F.C.

Allen
Dec. 20. 1926.
on 21-1927
dissatisfaction
and Costs
release
by
his attorney.

EXECUTION DOCKET, UNION COUNTY

COMMON PL

McMann-Young Co., Toledo, Ohio 42440

COST BILL

Dolls. Cts. Dolls. Cts.

Judgment entered at 6% from \$197.88
Sept 13th 1926

Att'ys for Plaintiff *Milo L. Myers*

Att'ys for Defendant

No. of Case 11854

Petition Filed Dec 28th 1926

Answers filed " 28 - 1926

Judgment Entry filed " 28 - 1926

Process filed " 28 - 1926

Execution issued " 28 - 1926

Alias " " May 15 - 1931

H. O. Jewett

Plaintiff

vs

Charles Norris

Defendant

We, the undersigned dis
been duly summoned and
actual view, the following
50 load of 13mm light machine
machine \$15⁰⁰ - 1 madi
1 buggy and 1 carry \$5⁰⁰
1. tandem disc and for
2. sets double work ho
1. Jersey cow 13 years
1. Dapple gray mare 5 year
to be sold on an Exec
H. O. Jewett Plaintiff
and chattels, make return

I hereby certify that
and residents of said
described goods and a

Received this writ
command I took a
described and shown
day of March 1927
\$ Sheriff's fees \$4.⁸⁷
Appraisers " \$2⁰⁰

Received this w
and pursuant to its
the right, title and
lowing described rea
Ohio:
(1). Beginning
with the east line o
to a point; thence w
said lot 50 feet to
with said west line
easterly with the so
Being a part of Lot
to said City of Colu
recorded plat thereo
Franklin, County, Oh
(2).
Being Lot Number Six
in addition to said Cit
upon the recorded pl
Recorder's Office, F
This writ returned b

\$3.40

PROCEEDINGS

Appraisal of Goods & Chattels

We, the undersigned disinterested freeholders and residents of Union County, and State of Ohio, having been duly summoned and sworn by F.S. Hager Sheriff of said County impartially to appraise upon actual view, the following described goods and chattels, to-wit:

Dec 28th 1926
" 28 - 1926
Jul 28 - 1926
" 28 - 1926
" 25 - 1926
" May 15 - 1931

- 50 Load of Brown Lighter Chestnuts \$50.00 - 1 two horse Wagon, Hay and Hog rack \$25.00 - 1 McCormick mowing machine \$15.00 - 1 riding breaking plow \$25.00 - 1 Walking breaking plow \$12.00 - 1 Set downing horses \$25.00
- 1 buggy and 1 carry \$5.00 - 1 J. N. C. Corn planter \$15.00 - 1 McCormick wheel binder \$25.00
- 1 tandem disse and tractor \$50.00 - 1-1924 Chevrolet Touring car \$200.00 - All Cows \$25.00 - Hay \$70.00
- 2 sets double work harness @ 15.00 each \$30.00 - Corn in shock \$10.00 - 1 Jersey cow 6 years old \$50.00
- 1 Jersey cow 13 years old \$10.00 - 1 Jersey cow 8 years old \$35.00 - 1 Jersey cow 7 years old \$50.00
- 1 Dapple gray mare 5 years old \$125.00 - 1 Gray mare 15 years old \$25.00 - 1 Bay Road horse 7 years old \$25.00

To be sold on an Execution issued from the Court of Common Pleas of said County in the action of N. D. Jewett Plaintiff against Charles Norris defendant do forthwith after actual view of said goods and chattels, make return and say that the same are of the real value in money of \$902.00

Given under our hands this 30th day of December 1926

F. S. Hager appraiser
Anthony Pfarr

State of Ohio, Union County

I hereby certify that the with appraisers F. S. Hager and Anthony Pfarr freeholders and residents of said County, were duly summoned and sworn by me to appraise, the within described goods and chattels, this 30th day of December 1926

F. S. Hager Sheriff

Sheriff's Return

Sheriff's Office Union County, Ohio

Received this writ on the 28th day of Dec 1926 at two o'clock P.M. and pursuant to its command I levied upon the following goods and chattels belonging to Charles Norris described and shown in the above appraisal. I return this writ this the 19th day of March 1927 by order of plaintiffs Attorney, \$64⁷²/₁₀₀ being made on this judgment \$ Sheriff's fees \$4⁸⁷/₁₀₀ Appraisers " \$2.00

F. S. Hager Sheriff

SHERIFF'S RETURN

Sheriff's Office, Franklin County, Ohio.
May 21, 1931.

Received this writ on the 21st day of May 1931, at 11 o'clock A.M., and pursuant to its command I levied on the 21st day of May 1931, upon the right, title and interest of Charles Lewis Norris, in and to the following described real estate situated in the County of Franklin, State of Ohio:

(1). Beginning at the southeast corner of Lot 149, thence northerly with the east line of said lot and the line of Hunter Street 26.60 feet to a point; thence westerly with a line parallel with the south line of said lot 50 feet to a point in the west line of said lot; thence southerly with said west line 26.20 feet to the southwest corner of said lot; thence easterly with the south line of said lot 50 feet to the place of beginning, Being a part of Lot No. 149 of Collins Atkinson and Guitners First Addition to said City of Columbus, as said lot is numbered and delineated upon the recorded plat thereof, of record in Plat Book 2, page 84, Recorder's Office, Franklin, County, Ohio.

(2). Being Lot Number Six Hundred (600) in Collins Atkinson and Guitner's Third Addition to said City of Columbus, as the same is numbered and delineated upon the recorded plat thereof, of record in Plat book No. 2, page 222, Recorder's Office, Franklin County, Ohio.

This writ returned by order of plaintiff's attorney,

Harry T. Paul, Sheriff of Franklin County, O.
By Ross Anderson.....Deputy

\$3.40

EXECUTION DOCKET, UNION COUNTY

COMMON PL

McManus Troup Co., Toledo, Ohio 42440

COST BILL	Dolls.	Cts.	Dolls.	Cts.
Judgments	745	00		
Int-				
Clerk				
Sheriff				
			Att'ys for Plaintiff	Milo L. Myers.
			Att'ys for Defendant	
			No. of Case	11859
			Petition Filed	Jan. 7 1927
			Exec. issued	" 7 1927
			The Union Banking Company of Marysville Ohio Plaintiff	
			J. M. Shaw & L. M. Shaw. Defendants	

Received this unit on Jan. 7 1927
 its command on the 8th
 to the premises on which
 parties did not make a
 Plaintiff's attorney, M.
 Sheriff's fees \$5.06
 Appraisers 1. \$2.00

PROCEEDINGS

Sheriff's Return

Sheriff's Office Union County, Ohio Jan'y 7th 1927

Received the writ on ~~Jan'y 7th 1927~~ on the 7th day of Jan'y 1927 at 3 O'clock P. M. and pursuant to its command on the 8th day of Jan'y 1927, I took Glenn L. Cline and Roy Robb, two farm-holders to the premises on which levy was to be made, and owing to an agreement between the said parties did not make any levy. I return writ this 15th day of Jan'y 1927 by order of Plaintiff's attorney, Milo L. Myers.

(Sheriff's fees \$5.06
Appraisers: \$2.00)

J. S. Hager Sheriff

Jan. 7 1927
" 7 1927

EXECUTION DOCKET, UNION COUNTY

COMMON PL

McManus Troup Co., Toledo, Ohio 42140

COST BILL

Dolls. Cts. Dolls. Cts.

Judg.
Dist.
Sheriff
Clerk.

275 00

Att'ys for Plaintiff *Milo L. Myers.*

Att'ys for Defendant

No. of Case 11860

Petition Filed Jan. 7th 1927
Execution issued 7th 1927

The Union Banking
Company of Marysville
Ohio

Plaintiff

-vs-
Geo. W. Smith
Defendant.

Received this writ on the
10th day of January 1927 I.L.
to-wit: One bay mare 6 yr
2 Sows, - 5 Shhals, - 8 tur
2 corn Plows, - 2 Wagons,
1927, by order of Clerk
(Sheriff's fees \$ 5.²⁵)

COMMON PLEAS Sept. TERM, A. D. 1926

PROCEEDINGS

Sheriff's office Return Sheriff's office Logan County, Ohio Jan 10th 1927

Received this writ on the 10th day of Jan'y 1927, at 9 O'clock A.M. and pursuant to its command on the 10th day of January 1927 I levied upon the following chattels belonging to the within named George W. Smith to-wit: One bay mare 6 years old, - One roan mare 8 years old, - 1 Brown mare 8 years old, - 6 Milk cows, - 2 Sows, - 5 Shoats, - 8 tons hay, - 300 stalks corn, - 1 Ford sedan, - 1 Deering binder, - 1 Macum spreader, 2 corn Plows, - 2 Wagons, - 40 acres wheat, - 1 Fordson tractor. This writ returned this 11th day of Jan'y 1927, by order of Clerk of Courts of Logan County

(Sheriff's fees \$ 5.⁰⁰)

George W. Smith Sheriff
Logan County

Jan. 7" 1927
id 7" 1927

EXECUTION DOCKET, UNION COUNTY

COMMON PL

McManus-Troup Co., Toledo, Ohio 42440

COST BILL

Dolls. Cts. Dolls. Cts.

Judgment
Debt
Sheriff
Clerk

\$350.00

Att'ys for Plaintiff *Frank J. Ballinger*

Att'ys for Defendant

No. of Case 11861

Petition Filed *July 7th 1927*

Answer filed *July 7th 1927*

Judgment Entered, filed *July 9-1927*

E. M. Alkin
Plaintiff

vs

Cary Williams and
E. F. Williams

We, the undersigned dis-
tributor duly summoned a-
bove, the following discri-
bed, the following discri-
bed, 950 bushels of Corn \$380.00
75 head of Sheep \$525.00 -
Sold on an Execution of
E. M. Alkin Plaintiff, ag-
ainst the above named de-
fendant of said goods and
money of \$1290.00

I hereby certify that
and contents of said
described goods and ch-

Received this work on the
on the 8th day of July 1927
and son, to wit: 950
1 Bay mare, 100⁰⁰/₁₀₀₀; 7
1 Seth derible work horse
of plaintiffs Attorney
Sheriffs fees \$ 4.42
officers fees 2.00

PROCEEDINGS

Appraisal of Good and Chattel

We, the undersigned disinterested freeholders and residents of Union County, and State of Ohio, having been duly summoned and sworn by F. S. Hager Sheriff of said County, imperially to appraise upon actual view, the following described goods and Chattels, to wit:

950 Shocks of Corn \$380.00 - 3 Stacks of Hay \$50.00 - 1 Bay Road Man \$35.00 - 1 Bay Man \$100.00 - 1 Bay Man \$100.00
75 Head of Sheep \$525.00 - 1 Holstein Cow \$45.00 - 1 Holstein Cow \$35.00 - 1 Set double harness \$20.00 to be sold on an Execution issued from the Court of Common Pleas of said County, in an action of E. M. Alkin Plaintiff against Cary Williams and others defendants, do forthwith, after actual view of said goods and Chattels, make return and say that the same are of the real value in money of \$1290.00

Given under our hands this 8th day of January 1927

Howard Clive appraiser
Glen L. Clive "

The State of Ohio Union County

I hereby certify that the within appraisers Howard L. Clive and Glen L. Clive freeholders and residents of said county, and were duly summoned and sworn by me to appraise the within described goods and Chattels, this 8th day of January 1927

F. S. Hager Sheriff

Sheriff's Return

Sheriff's Office Union County Feb 28th 1927

Received this writ on the 7th day of January 1927 at 3 O'clock P.M. and pursuant to its command on the 8th day of January 1927, I levied on the following goods and Chattels belonging to Cary Williams and son, to wit: 950 shocks of corn, \$380.00; 3 Stacks hay, \$50.00; 1 Bay road man 35.00; 1 Bay man, 100.00; 75 Head of Sheep 525.00; 1 holstein cow, 45.00; 1 holstein cow \$35.00
1 Set double harness, \$20.00; I return this writ this 28th day of February 1927, by order of plaintiffs Attorney Frank L. Ballinger no money made.

Sheriff's fees \$ 4.42
appraisers fees 2.00

F. S. Hager Sheriff

Jan 7th 1927
at Jan 7th 1927
return filed Jan 7-1927

EXECUTION DOCKET, UNION COUNTY

COMMON PL

McManus Troup Co., Toledo, Ohio 42440

COST BILL

Dolls. Cts. Dolls. Cts.

Judgment \$ 133.48

Att'ys for Plaintiff *John H. Darling*

Att'ys for Defendant

No. of Case 11869

Petition Filed

July 19th 1927
 Answer filed " 19th 1927
 Entry filed " 19th 1927
 Process filed " 19-1927
 Execution issued 19-1927

C. M. Kambrough
 Plaintiff
 vs
Ray Ruffner and
M. Fred A. Ruffner

Received this writ on the
 on the 19th day of July,
 belonging to Ray Ruffner
 \$50.00; - 1 Dodge touring
 touring car, No. 26903
 car, No. 1311986, \$35.00
 \$35.00; - 1 Chevrolet low
 \$25.00;
 Judgment and costs
 This writ, this 20th day
 Sheriff's fees \$ 3.50
 Appraisers " 2.00

A1
 par

*parted in by mistake.
 see next case*

A1
 lo

PROCEEDINGS

Sheriff's Return

Sheriff's Office, DeWitt County, Ohio Jan 20th 1927

Received this writ on the 19th day of Jan 1927 at 11:20 o'clock A.M. and pursuant to its command, on the 19th day of Jan, 1927 at about the hour of 1 o'clock P.M., I levied upon the following chattels belonging to Ray Ruffner and Maud Ruffner, to-wit: = 1 Ford ton truck dump bed, No M 17772457, \$50.00; - 1 Dodge touring car, No M-889756, \$40.00; - 1 Hup touring car, No 12819, \$20.00; - 1 Buick touring car, No. 269036, \$25.00; - 1 Overland touring car, No M-49534, \$100.00; - 1 Dodge touring car, No M-1311986, \$35.00; - 1 Chevrolet touring car, (old) \$20.00; - 1 Dodge touring No 426735, \$35.00; - 1 Chevrolet touring car (junk) \$10.00; - 1 Oldsmobile (junk) \$10.00; - 1 Hudson coupe, \$25.00;

Judgment and costs having been paid, and by order of plaintiffs attorney, I return this writ, this 20th day of Jan 1927

Sheriff's fees \$ 3⁵⁰
Expenses " 2⁰⁰

F. S. Hager Sheriff

A1 par
A1 lo
pasted in by mistake
see next case

Jan 19th 1927
" 19th 1927
" 19th 1927
" 19-1927
issued 19-1927

EXECUTION DOCKET, UNION COUNTY

COMMON PL

McManus Troup Co., Toledo, Ohio 42410

COST BILL

Dolls. Cts. Dolls. Cts.

Judgment 282 80
Int at 8% - Jan 14-27

Att'ys for Plaintiff R. L. Cameron

Att'ys for Defendant

No. of Case 11870

Petition Filed Jan. 19 1927
Exec-issued " " "

The Lanty Motor Co.
Pltf.

A. W. Hawley
Def't.

Received this
P. M., and pursuant to
by Plaintiff's Attorney
Hawley in the following

situated in the Co
Township of Paris
is follows:

Beginning at
Delaware Gra
land; thence
poles to a st
C.C. & St. S
thence with
thence N.9°
of Mill Cree
center of sa
the meandors
Lot No.5 of
said Lot S.9
to a stake i
Road; thence
a stone Sout
Subdivision;
S.67° W. 51.

Also
another lot o
of Lot No.5 o
Beginning at
A.S. Mowrie
Northeast co
Drusilla Cas
east line of
a lot former
same course
lands convey
1868; thence
poles to a s
west corner
thence conti
in the North
E.10.24 pole

Also
herein includ
of land to the
Ad Louk's. 10a

Beginning at
owned by R.F
formerly own
Roadway abov
Drusilla Cas
thence N.80°

Recs 23 50
FX

COMMON PLEAS

January

TERM, A. D. 1927

PROCEEDINGS

Sheriff's Return

Sheriff's Office, Union County, Ohio, January 20, 1927.

Received this writ on the 19th day of January, 1927, at 3⁴⁵/₂ o'clock P. M., and pursuant to its command, on the 19th day of January, 1927, as directed by Plaintiff's Attorney, I made a Court House Levy upon the interest of A. W. Hawley in the following real estate in the name of Melissa Hawley, as follows:

Situated in the County of Union, in the State of Ohio, and in the Township of Paris and in Survey No. 3350 and bounded and described as follows:

Beginning at a stone in the center of the Marysville and Delaware Gravel Road and Northeast corner of Patrick Haley's land; thence with the East line of said land S.9° E. 61.80 poles to a stake corner of said land in the North line of the C. C. & St. S.R.R. (33 feet from the center of the main track) thence with said line N.71° 45' E. 48.40 poles to a stone; thence N.9° 45' W. 194.80 poles to a Red Oak on the right bank of Mill Creek; thence continuing the same course 2 poles to the center of said Creek; thence up the Creek with the center and the meanders thereof to a stake, Sugar Tree and Hickory corner of Lot No. 5 of McCarty's subdivision; thence with the east line of said Lot S.9° E. 163.20 poles to a stake; thence S.15° E. 7 poles to a stake in the center of said Marysville and Delaware Gravel Road; thence with the center of said Road S.67° W. 8.48 poles to a stone Southeast corner of said lot No. 5 of said McCarty's Subdivision; thence continuing with the center of said road S.67° W. 51.60 poles to the beginning
Containing 61.98 acres, more or less

Also

another lot of land adjoining the lands above described and being part of Lot No. 5 of McCarty's subdivision of a part of Survey No. 3350. Beginning at a stake in the west line of lands formerly owned by A.S. Mowrie and in the east line of said Lot No. 5 and being the Northeast corner of a Lot of Land containing 4 acres conveyed by Drusilla Cassil to David Louck June 6th, 1874; thence with the east line of said land S.10° E. 7.82 poles to a stake corner of a lot formerly owned by R.P. Lansdown; thence continuing the same course S.10° E. 8.83 poles to a stake Northeast corner of lands conveyed by John Cassil to Benjamin Dougherty Sept. 4th, 1868; thence with the North line of said land S.80° W. 10.24 poles to a stake; thence N.10° W. 8.82 poles to a stake northwest corner of said lands formerly owned by R.P. Lansdown; thence continuing the same course N.10° W. 7.82 poles to a stake in the North line of said 4 acres; thence with said line N.80° E. 10.24 poles to the beginning,
Containing 1.06 acres, more or less.

Also

herein including an out-lot or roadway from the above described lot of land to the roadway described in the Deed Drusilla Cassil to Ad Louck's. David Louck's.

Beginning at a stake Northwest corner of said lands formerly owned by R.P. Lansdown; thence with the North line of lands formerly owned by Thomas Louck's S.80° W. 27 poles to the Roadway above referred to as described in the Deed from Drusilla Cassil to David Louck's; thence N.10° W. 1 pole; thence N.80° E. 27 poles; thence S.10° E. 1 pole to the beginning.

Deed #350

F. J. Hager, Sheriff.

EXECUTION DOCKET, UNION COUNTY

COMMON PLEAS

McManus-Young Co., Toledo, Ohio 42440

COST BILL

Dolls. Cts. Dolls. Cts.

Judgment returned \$442.58

Att'ys for Plaintiff

Att'ys for Defendant

No. of Case 11873

Petition Filed

July 24th 1927

Answers filed " 24-1927

Judgment Entry " 24-1927

Precept filed " 24-1927

Execution issued " 24-1927

E. R. Gutzg Plaintiff

VS

Ray Ruffner Defendant

Received this writ of execution
command I served notice
of this judgment, return
January 1927. Money
(Sheriff's fee \$7.93)

January

PROCEEDINGS

Sheriff's Office Lucas County, Ohio

Received this writ ^{on the} January 24th day of January 1927 at 10 O'clock A.M. and pursuant to its command I served notice on C. D. Stark clerk of sale to keep out of the proceeds of sale the amount of this judgment, interest and costs, in money, and notes, I return this writ this 28th day of January 1927. Money made.

(Sheriff's fee \$ 7.93)

F. S. Stager Sheriff

Jan 24th 1927
 " 24-1927
 entry " 24-1927
 id " 24-1927
 and " 24 1927

EXECUTION DOCKET, UNION COUNTY

COMMON PLEAS

McManus Troup Co., Toledo, Ohio 42440

COST BILL

Dolls. Cts. Dolls. Cts.

Judgment with

\$326.95 in interest

Att'ys for Plaintiff

Att'ys for Defendant

No. of Case / 1447

Petition Filed

July 19th 1925

Process filed

" 19-1925

Summons issued

" 19-1925

The Beneficial Loan Society
Plaintiff

vs

Elsa M. Ehle et al

The State

Received the writ hereto
to the command thereof,
and place of the sale thereof,
The Union County Journal
the 22nd day of July 1925
mentioned in said advertisement
and then and there called
respective names, and so

Beneficial Loan Society

- Washing Machine
- Two wash Tubs
- Refrigerator
- Bed Stead
- " "
- Rug
- Basket
- Baby bed
- Bed stead
- Kitchen table
- Porch swing
- Porch chair
- " "
- Sewing Machine
- Mirror
- Stool
- Morris chair
- Plate
- Dishes
- "
- "
- Baking dishes
- Aluminum pitcher
- Cake stand
- Platter
- Fruit dishes
- Glasses
- "
- Dishes
- Vase
- Dishes
- "
- "
- "
- Plates
- Casserole
- Plate and Basket
- Dish
- Carving Knife
- Knives
- Mahog. Chair
- Table chair and Buffet
- Clock
- Mirror
- Pictures
- Candle Sticks
- Curtains
- Curtains
- "
- Cedar Chest
- Mahog. chairs
- " Rocker
- Dresser
- Iron Cot
- White desk and chairs
- Dresser
- Rocking Chair
- And Irons
- Book Case
- " "
- Piano
- Oil Stove
- Typewriter

PROCEEDINGS

The State of Ohio Union County ss.

Received the writ hereto annexed on the 6th day of January 1927 at 10 O'clock A.M., and in obedience to the command thereof, on the 7th day of January 1927, I caused to be given public notice of the time and place of the sale thereof, for at least ten days before the day of sale, by a advertisement published in the Union County Journal a newspaper printed and of general circulation in said County, and on the 22nd day of January 1927, at 11 O'clock P.M., at the premises in said County, the time and place mentioned in said advertisement, I exposed to sale said goods and chattels at public auction; and then and there came the following named persons and bid the several sums set opposite their respective names, and said persons being the highest and best bidders therefor, I then and there

January 19th 1925
 " 19-1925
 " 19-1925

Beneficial Loan Society

- Washing Machine
- Two wash Tubs
- Refrigerator
- Bed Stead
- " "
- Rug
- Basket
- Baby bed
- Bed stead
- Kitchen table
- Porch swing
- Porch chair
- " "
- Sewing Machine
- Mirror
- Stool
- Morris chair
- Plate
- Dishes
- "
- "
- Baking dishes
- Aluminum pitcher
- Cake stand
- Platter
- Fruit dishes
- Glasses
- "
- Dishes
- Vase
- Dishes
- "
- "
- "
- Plates
- Casserole
- Plate and Basket
- Dish
- Carving Knife
- Knives
- Mahog. Chair
- Table chair and Buffet
- Clock
- Mirror
- Pictures
- Candle Sticks
- Curtains
- Curtains
- "
- Cedar Chest
- Mahog. chairs
- " Rocker
- Dresser
- Iron Cot
- White desk and chairs
- Dresser
- Rocking Chair
- And Irons
- Book Case
- " "
- Piano
- Oil Stove
- Typewriter

Beneficial Loan Society

- Carlton Forey \$6.00
- Mark Longbrake .60
- A.C. Huffman 1.00
- John Thompson 3.00
- A.C. Huffman 2.00
- Rev. Woodson .50
- Luther Erick .25
- John Thompson 2.00
- Glen L. Cline 3.00
- Mrs. Yarrington .75
- E.J. Evans 1.90
- Brooks 1.00
- Carlton Forey .50
- Uhle 4.00
- Aukland .75
- Mark Longbrake .50
- J.P. Schalip .50
- Uhle 1.10
- H. Asman 2.00
- Mrs. Sharp .25
- H. Asman .10
- Thomas .80
- Scott .40
- Mrs. Yarrington .20
- C.P. Boyd 1.75
- " " 1.50
- " " 1.00
- H. Asman .50
- Mark Longbrake .15
- Charles Carr .30
- Uhle .45
- H. Asman .15
- Glen L. Cline .05
- H. Asman .70
- Weaver .20
- Mrs. Howard .15
- H. Asman .95
- A.C. Huffman .10
- Mrs. Asman .30
- Mark Longbrake 1.10
- Charles Clark .10
- Scott 4.25
- John Thompson 35.00
- Weaver 4.00
- A.C. Huffman 1.50
- Mrs. Sharp .25
- Mrs. Yarrington .10
- Brooks .25
- L. W. McKitrick .70
- Howard Longshore .10
- L.W. McKitrick 8.55
- Brooks 2.50
- Uhle 4.75
- Weaver 10.00
- Cook 3.00
- Mark Longbrake 9.00
- Weaver 8.00
- Mark Longbrake .25
- F.S. Hager .25
- Glen L. Cline 9.50
- Uhle 8.00
- Erma Duil 75.00
- A.C. Huffman 1.50
- Allen Edleblute 8.00

and for said several sums to wit

G.S. Hager Sheriff

COMMON PLEAS

TERM, A. D. 19

PROCEEDINGS

The State of Ohio Union County ss.

Received the writ hereto annexed on the 6th day of January 1927 at 10 O'clock A.M., and in obedience to the command thereof, on the 7th day of January 1927, I caused to be given public notice of the time and place of the sale thereof, for at least ten days before the day of sale, by advertisement published in the Union County Journal a newspaper printed and of general circulation in said County, and on the 22nd day of January 1927, at 11 O'clock P.M., at the premises in said County, the time and place mentioned in said advertisement, I exposed to sale said goods and chattels at public auction; and then and there came the following named persons and bid the several sums set opposite their respective names, and said persons being the highest and best bidders therefor, I then and there

January 19th 1925
" 19-1925
" 19-1925

Table with 3 columns: Item description, Bidder Name, Bid Amount. Includes items like Ironing board, Rug, Sweeper, Basket, Kitchen utensils, Birds eye Maple suite, Mirror, Drapery, Floor lamp, Stand, Chest, Books, Stand lamp post, Tennis racks, Mirror, Rug, Picture, Vases, Dishes, Cedar Box, 2 Cedar Boxes, Draperies, Lounge, Curtains, Cedar Boxes, Carpet.

for said several sums... G.S. Hager Sheriff

Beneficial Loan Society
Washing Machine
Wash Tub
Sweeping Machine
Sweep
Basket
Kitchen utensils
Birds eye Maple suite
Mirror
Drapery
Floor lamp
Stand
Chest
Books
Stand lamp post
Tennis racks
Mirror
Rug
Picture
Vases
Dishes
Cedar Box
2 Cedar Boxes
Draperies
Lounge
Curtains
Cedar Boxes
Carpet
Plates
Casseroles
Plate and Basket
Dish
Carving Knife
Knives
Wagon Chair
Wagon chair and Buffet
Clock
Mirror
Pictures
Candle Sticks
Curtains
Curtains
Cedar Chest
Wagon chairs
Rockers
Presser
Ironing board and chairs
Presser
Rocking Chair
and Irons
Book Case
Piano
Oil Stove

PROCEEDINGS

The State of Ohio Union County ss.

Received the writ ~~return~~ ~~conveyed~~ on the 6th day of January 1927 at 10 O'clock A.M., and in obedience to the command thereof, on the 7th day of January 1927, I caused to be given public notice of the time and place of the sale thereof, for at least ten days before the day of sale, by advertisement published in the Union County Journal a newspaper printed and of general circulation in said County, and on the 22nd day of January 1927, at 11 O'clock P.M., at the premises in said County, the time and place mentioned in said advertisement, I exposed to sale said goods and chattels at public auction; and then and there came the following named persons and bid the several sums set opposite their respective names, and said persons being the highest and best bidders thereof, I then and there publicly struck off and sold said goods and chattels to said persons for said several sums to-wit:

Sheriff's fees \$ 7.58

Clerk's fees \$ 12.50

Auctioneer's " 12.50

Proctors " 10.00 *joint*

G.S. Hayes Sheriff

January 19th 1925
 " 19-1925
 id " 19-1925

EXECUTION DOCKET, UNION COUNTY

COMMON PLE

McManus Troup Co., Toledo, Ohio 42440

COST BILL

Dolls. Cts. Dolls. Cts.

Judgment

\$ 25.00

Att'ys for Plaintiff Miller & Middleton

Att'ys for Defendant

No. of Case 11725

Petition Filed Sept 7th 1926

Proper filia 1. 7th 1926

Summons issued 7th 1926

Avella E. Miller

Plaintiff

vs

Charles Lincoln

Defendant

PROCEEDINGS

Sept 7th 1926
1st 7th 1926
renew 7th 1926

EXECUTION DOCKET, UNION COUNTY

COMMON PLEAS

McManus Troup Co., Toledo, Ohio 42440

COST BILL

Dolls. Cts. Dolls. Cts.

Judgment

\$101.64

Att'ys for Plaintiff *O. A. Hoops*

Att'ys for Defendant

No. of Case 11875-

Petition Filed

July 28th 1927

Answer filed

July 28th 1927

Judgment Entry filed

July 28 - 1927

Precept filed

July 28 1927

Execution issued

July 28 - 1927

Hawland Bros

Plaintiffs

vs
C. B. Worthington and
Maye Worthington

Revised this writ on the 29th day of January 1927 and Maye Worthington, S. and bounded and described premises

FIRST TRACT: Beginning at a stone on the southwest corner of the burg pike southwest corner to the land of John H. Worthington and wife to J.C. Worthington with the west line of said tract line, being southeast corner to the said John H. Worthington 1898; thence with the south line 11.12 chains to a stone; thence S. 12° 31' E. 17.12 chains to the said pike; thence with the center line of the said pike to the place of beginning, Containing No. 7239.

SECOND TRACT: Beginning at a stone on the S.W. corner of the land of John H. Worthington and wife to J.C. Worthington; thence N. 9° 4' E. 6.20 chains to the northeast corner of land deeded to John H. Worthington and wife and in the west line of said land 20.23 chains to a stone in the land of Daniel Boyd's south line; thence with the said pike and the said John H. Worthington to the beginning, Containing No. 7240.

THIRD TRACT: Beginning at a stone on the west corner of Jeremiah Converse's land, bought of the said Jeremiah Converse; thence south 46 1/2 poles to a stake on the side of the Dog Meadow Run Branch; thence with the said stake and southwest corner of the said land 9 links to the northwest corner of the said land; thence west following the said Jeremiah Converse's land to the beginning, Containing No. 1201.

FOURTH TRACT: Beginning at a stone on the north side of the road in Graham's Survey No. 7385 of 83 acres and bur oak, (all down, now a stump) in the Plain City and Mechanical City; thence S. 78° E. 119 poles to a stone on the north side of the road; thence with the aforesaid pike to a stone on the north side of the road; thence with the north line of the said land 6 links to the place of beginning; being a part of Survey No. 57 of land 5.54 acres sold by J. C. Worthington and wife to J. C. Worthington 1898, and described in Vol. 6 of the Records of Madison County, Ohio, page 88 Madison County Deed Record; Saving and excepting also 25 acres of land sold by J. C. Worthington to Samuel Troyer by warranty deed recorded on page 88 Madison County Deed Record; Saving and excepting also 20 acres of land sold by John Charles Worthington to J. C. Worthington 1898, and described in Vol. 6 of the deed Records of Madison County, Ohio, page 263 of the deed Records of Madison County, Ohio.

Also including the following parcels of land in the Village of Plain City, Ohio, and in the Villages of Plain City and Mechanical City, Ohio, being Lots Nos. 38, 39, -40 in the Survey No. 1201 designated on the recorded plat of the said Survey No. 1201 in Madison County, Ohio.

Also the following parcel of land being a corner to a 6 acre tract in the Survey No. 1201, containing W. 2.37 chains (chain 4 poles to a stake; thence N. 46 1/2° E. 2.37 chains to the place of beginning and containing No. 7473.

This writ returned

COMMON PLEAS

TERM, A. D. 19__

PROCEEDINGS

Sheriff's Return, Sheriff's Office Madison County, Jan 29th 1927

Received this writ on the 29th day of January 1927 at 9 o'clock A.M., and pursuant to its command on the 29th day of January 1927, I viewed on the following described lands, belonging to C.B. Worthington and May Worthington, situated in the township of Darby, County of Madison, and State of Ohio and bounded and described as follows, Being the undivided one-half of the following described premises

FIRST TRACT: Beginning at a stone in the center of the Plain City and Mechanicsburg pike southwest corner to a tract of 60 acres conveyed by John H. Worthington and wife to J.C. Worthington on the 30th day of March, 1891; thence with the west line of said tract N. 12° 31' W. 120.72 poles to a stone in said line, being southeast corner to a tract of 49 acres and 3 square rods, conveyed by the said John H. Worthington to Hubert S. Worthington on the 8th day of March, 1898; thence with the south line of said tract N. 86° 53' W. 32.32 poles to a stone; thence S. 12° 31' E. 120.60 poles to a stone in the center of the aforesaid pike; thence with the center of said pike N. 77° 14' E. 31.12 poles to the place of beginning, containing 24 acres and 55 sq. rods of land, part of Survey No. 7239.

SECOND TRACT: Beginning at a stone in the pike west side of the bridge over Dog Meadow Run and S.W. corner of about 17 acres formerly sold to John Charles Worthington by the said John H. Worthington; thence N. 6° 40' E. 20.13 chains; thence N. 9° 4' E. 6.20 chains; thence N. 3° 14' E. 19.96 chains to a stone and northeast corner of land deeded to said John H. Worthington by John B. Smith and wife and in the west line of land owned by J.P. Bowers; thence west 84° 40' W. 20.23 chains to a stone in the north line of the said John H. Worthington's land and Daniel Boyd's south line; thence S. 13° E. 46.56 chains to a stone in the pike and the said John H. Worthington's south line; thence N. 77° E. 5.37 chains to the beginning, containing 60 acres, more or less.

THIRD TRACT: Beginning at a stone in the center of road or pike at the southwest corner of Jeremiah Converse's land and northwest corner of R.B. Converse's land, bought of the said Jeremiah and northeast corner of lands now owned by J.C. Worthington's; thence south 76° W. following the center of the road or pike 46½ poles to a stake or stone in center of said road or pike at the west side of the Dog Meadow Run Bridge; thence N. 6¼° E. 80 poles and 4 links to a stake and southwest corner of the Albert Newton farm; thence S. 70½° E. 36 poles and 9 links to the northwest corner of Jeremiah Converse's land; thence S. 3° west following the said Jeremiah Converse's west line to the beginning, and being part of Survey No. 12016 and containing 17¼ acres, more or less.

FOURTH TRACT: Beginning at a bur oak (now down) northwesterly corner to John Graham's Survey No. 7385 of 82 acres; thence N. 74° W. 185 poles to four elms and bur oak, (all down, now a stone) thence S. 6° E. 57 and 1/5 poles to a stone in the Plain City and Mechanicsburg Pike; thence with the center of said pike S. 78° E. 119 poles to a stone at the intersection of the R.B. Converse pike; thence with the aforesaid pike N. 42° E. 11 poles to a stone N.W. corner to James L. Converse's land; thence with his north line S. 79° E. 41 poles to a stone on the north bank of a ditch; thence S. 24° E. 3 poles and 19 links to a stone in the west line of Survey No. 7385; thence N. 21° 15' E. 22 poles and 6 links to the place of beginning, and containing 50 acres, more or less, and being a part of Survey No. 5792. Saving and excepting from the foregoing tracts of land 5.54 acres sold by J.C. Worthington and wife to Henry Cary on May 3, 1898, and described in Vol. 61, page 575, Deed Records of Madison County, Ohio. Saving and excepting also 25 acres and conveyed by John C. Worthington and wife to Emanuel Troyer by warranty deed March 20, 1900 and as described in Vol. 64 page 88 Madison County Deed Records. Saving and excepting also 20 acres sold and conveyed by M.J. Jenkins, Guardian of John Charles Worthington on May 7, 1910 and as described in Vol. 77, page 263 of the deed Records of Madison County, Ohio.

Also including the following premises situated in Monroe township, Madison County, Ohio, and in the Village of Sanford and bounded and described as follows: Being Lots Nos. 38, 39, -40 in said Village of Sanford as the same are known and designated on the recorded plat of said village in the Recorder's Office of Madison County, Ohio.

Also the following parcel of land in said township of Monroe; Beginning at the center of the Arthur Bradley and Plain City Road at an iron stake or pin, it being a corner to a 6 acre tract owned by Nelson Willoughby; thence S. 47½° W. 2.37 chains (chain 4 poles) to a stake; thence S. 37½° E. 16.92 chains to a stake; thence N. 46½° E. 2.37 chains to a stake; thence N. 37½° W. 16.92 chains to the place of beginning and containing 4 acres of land, and being part of Survey No. 7473.

This writ returned for want of time

E. W. Blaugher Sheriff

Jan 28th 1927
 Jan 28th 1927
 by John C. 28-1927
 " 28 1927
 " 28-1927

EXECUTION DOCKET, UNION COUNTY

COMMON PLEAS

McManus Troup Co., Toledo, Ohio 42440

COST BILL

Dolls. Cts. Dolls. Cts.

Judgment
 Int @ 8% Jan. 10 1927

203 50

Att'ys for Plaintiff *Milo L. Myers*

Att'ys for Defendant

No. of Case 11878

Petition Filed Feb. 1st 1927

Milo L. Myers Trustee
 of the estate of *A. J. Cook*
 bankrupt.

Plaintiff

-vs-
J. H. Bell, Gelma Bell and
Wood Bell

Defendants.

Received this writ on the
 on the 7th day of February 19
 One Cow, One Calf
 State of Ohio, and in the
 Servey No 775 and 6155
 Eastward and N.W. corner
 West land line about
 N 33 1/4° W. with said R.
 lands; Hence N. 9 1/2° E. v
 the center of said plat
 to the place of begin
 one half acre of land
 This writ returned the
 Made.
 (Sheriff for \$5.67.)

COMMON PLEAS January TERM, A. D. 1927

PROCEEDINGS

Sheriff's Return Sheriff's Office Logan County, Ohio Feb 7th 1927

Received this writ on the 2nd day of February 1927 at 9 o'clock A.M., and pursuant to its command on the 7th day of February 1927, I looked upon the following Chattels, to wit: One Ford Truck, = One Cow, = One Calf = Also the following real estate situated in the County of Logan, in the State of Ohio, and in the village of West Mansfield and bounded and described as follows, Survey No 775 and 6155 beginning at a stake in the center of the pitche leading from West Mansfield Eastward and N.W. corner to ^{the} land by J. B. Wilgus; thence S 9 1/2° W, with said J. B. Wilgus West land line about 112 poles to a stake in the east line of the T and O. C. R. R.; thence N 33 1/4° W. with said R. R. line about 47 poles to a stake in the east line of said R. R. lands; thence N. 9 1/2° E. with the east line of J. D. Kellers land about 60 poles to a stake in the center of said pitche leading Eastward from West Mansfield; thence S. 81° E. 31.43 poles to the place of beginning, containing sixteen acres more or less excepting therefrom one half acre of land needed to Florida Little by Rachel S. Green et al

This writ returned this 13th day of April 1927 for want of time not satisfied no money made.

(Sheriff's fee \$5.67)

Reunith Smith Sheriff

1st 1927

EXECUTION DOCKET, UNION COUNTY

COMMON PLEAS

McManus Troup Co., Toledo, Ohio 42440

COST BILL

Dolls. Cts. Dolls. Cts.

Judgment

\$823.00

Att'ys for Plaintiff *J. LeRoy Allen*

Att'ys for Defendant

No. of Case 11879

Petition Filed *Feb 2nd 1927*

Answer filed *" 2nd 1927*

Judgment Entry *" 2nd 1927*

Process filed *" 2nd 1927*

Execution issued *" 2nd 1927*

Received this writ on the
system this writ this
between parties"
(Sheriff's fees \$6.59)

The Richmond Motor Sales Co
Plaintiffs

vs

Amos Lyons

The above judgment settled in full this 4th day
of March 1927. See Journal Entry filed this
date March 4th 1927. Apperance docket Page 11879
A. B. Conkright Clerk

PROCEEDINGS

Sheriff's Return

Sheriff's Office, Adams County Ohio March 4th 1927

Received this writ on the 2nd day of February 1927 at 2 O'clock P. M., and pursuant to its command I return this writ this 4th day of March by order of Plaintiff's attorney, endorsed, "agreement between parties"
(Sheriff's fees \$6.⁵⁹/₁₀₀)

A. S. Hager Sheriff

Feb'y 2nd 1927
" 2nd 1927
" 2nd 1927
" 2nd 1927
" 2nd 1927

20
7/5

all this 4th day
only filed this
to Page 11879
Doubtful Clerk

EXECUTION DOCKET, UNION COUNTY

COMMON PLEAS

McManus Troup Co., Toledo, Ohio 42440

COST BILL

Dolls. Cts. Dolls. Cts.

Judgment

4187.57

Att'ys for Plaintiff *C. A. Hoops*

Att'ys for Defendant

No. of Case / 1881

Petition Filed *July 4th 1927*

Answer filed "*4th 1927*

Entry filed "*4th 1927*

Process filed "*4th 1927*

Execution issued "*4th 1927*

Received this writ on the
after a due and diligent
which to levy, I return.
Sheriff's fees 75¢

W. A. Crayton
Plaintiff

vs

Carrie B. Foley and
Carrie B. Foley Jr

PROCEEDINGS

Sheriff's Return.

Sheriff's Office Union County Ohio July 5th 1927

Received this writ on the 4th day of July 1927 at 3 O'clock P.M., and pursuant to its command after a due and diligent search, finding no goods and chattels and no Real estate upon which to levy, I return this writ no money made
Sheriff's fees 75¢

J. S. Wager Sheriff

July 4th 1927
July 4th 1927
July 4th 1927
July 4th 1927
July 4th 1927

EXECUTION DOCKET, UNION COUNTY

COMMON PLEAS

McManus Troup Co., Toledo, Ohio 42440

COST BILL

Dolls. Cts. Dolls. Cts.

Judgment

\$471.65

Att'ys for Plaintiff *Hilo L. Meyers*

Att'ys for Defendant

No. of Case 11179

Petition Filed

19

The Union Banking Co
Plaintiffs
vs
G. E. Williams

Received this writ on
command after a due
estate upon which to
(Sheriff's fees 75¢)

PROCEEDINGS

Sheriff Return The Sheriff of Hamilton County Ohio July 16th 1927
 Received this writ on the 16th day of July 1927 at 10 O'clock a.m. and pursuant to its
 command after a due and diligent search finding no goods and chattels and no real
 Estate upon which to levy I return this writ nothing found.
 (Sheriff's fees 75¢)

A. S. Hager Sheriff

19

EXECUTION DOCKET, UNION COUNTY

McManus Troup Co., Toledo, Ohio 42140

COST BILL

Dolls. Cts. Dolls. Cts.

Judg.
Interest @ 6% from
Mar. 22, 1927 -

157 72

Att'ys for Plaintiff Richard C. Phrall

Att'ys for Defendant

No. of Case 11891

Petition Filed Mar. 22 1927

Ex-issued " " 1927

" " " 28- 1928

The United States
Rubber Co.

Plaintiff

P. H. Perry

Defendant.

Received this writ on
after due and diligent
to levy, I return the
(Sheriff's fees \$3.31)

Received this writ on the 28
day of March 1928, find
upon the following Real
Real Estate situated in
and described as follow
Richwood, For a sum
of said village at the U
Also Real Estate sit
and described as follow
Extending from Christ
Sheriff's fees \$5.06

PROCEEDINGS

ll
 Mar. 22" 1927
 " " 1927
 " 28- 1928

Sheriffs Return Sheriff's Office Union County, Ohio
 Received this writ on the 22nd day of March 1927 at 2 O'clock P. M., and pursuant to its command after due and diligent search finding no goods and chattels and no Real Estate upon which to levy. I return this writ this 25th day of March 1927. Nothing found, no money made
 (Sheriffs fees \$3.³¹/₁₀₀)
 H. S. Hager Sheriff

Sheriffs Return Sheriff's Office Union County Ohio March 29th 1928
 Received this writ on the 28th day of March 1928 at 10 O'clock A.M. and pursuant to its command on the 29th day of March 1928, finding no goods and chattels upon which to levy. I made a Court House Levy upon the following Real Estate in the name of P. H. Perry as follows, to wit:-
 Real Estate situated in the village of Richwood, County of Union and State of Ohio and bounded and described as follows. Being all of inlot No 39 of the original Plat of the said village of Richwood. For a more definite description thereof reference is hereby made to record plat of said village at the Union County Records Office.
 Also Real Estate situated in the village of Richwood, County of Union and State of Ohio, and described as follows: Being 12 ft off the East side of Lot No 40 in said village extending from Street to the rear
 Sheriffs fees \$5.⁰⁶/₁₀₀
 J. B. Luyout Sheriff
 By Mary E. Clark Deputy

EXECUTION DOCKET, UNION COUNTY

COMMON PLEAS

McManus Troup Co., Toledo, Ohio 42440

COST BILL

Dolls. Cts. Dolls. Cts.

Att'ys for Plaintiff *Milo L. Myers*

Att'ys for Defendant *Richard V. Threlk*

No. of Case *11742*

Petition Filed

19

J. J. Myers

D. A. Snyder

*As the undersigned disu
having been duly sworn
apprise upon actual view
8 brood sows at 40.00
1 spotted Guernsey C
Court of Common Ple
defendant do forthwith
the same are of the rea*

*I hereby certify that
and Residents of said
within described good*

*Received this writ on
on the 29th day of M
D. A. Snyder to wit:
with with horns, \$85.00*

*On the 4th day of Apr
listed chattels to be
from D. A. Snyder, a
I return this*

*Sherriff's fee \$4.⁸⁶₁₀₀
Appraisers fee 2.00
Poulters fee 4.¹²*

PROCEEDINGS

Appraisal of Goods and Chattels

We the undersigned disinterested freeholders and residents of Lucas County, and State of Ohio having been duly summoned and sworn by F. S. Hager Sheriff of said County impartially to appraise upon actual view, the following described goods and chattels To-wit:

8 brood sows at 40.00 per head \$320.00 = 1 spotted Guernsey Cow with horns \$85.00.

1 spotted Guernsey cow with horns \$60.00 to be sold on an Execution issued from The Court of Common Pleas of said County, in the action of J. J. Myers, a ^{plaintiff} against D. A. Snyder defendant do forthwith after actual view of said goods and chattels, make return and say that the same are of the real value in money of \$465.00

Subscribed under our hands this 29th day of March 1927

Glen L. Chie

George Singer appraisers

The State of Ohio Lucas County

I hereby certify that the within appraisers Glen L. Chie and George Singer freeholders and Residents of said County, and were duly summoned and sworn by me to appraise, the within described goods and chattels, this 29th day of March 1927

Sheriff's Return

F. S. Hager Sheriff

Sheriff office Lucas County, Ohio

Received this writ on the 28th day of March 1927 at 4 O'clock P.M., and pursuant to its command, on the 29th day of March, 1927, I levied on the following goods and chattels belonging to D. A. Snyder to-wit: 8 brood sows at \$40.00 per head \$320.00; 1 Spotted Guernsey Cow with horns, \$85.00; 1 spotted Guernsey cow with horns, \$60.00;

On the 4th day of April, 1927. I came to be advertised in The Mansfield Tribune the above listed chattels to be sold on the 14th day of April 1927, On the 12th day of April I received from D. A. Snyder, a check the sum of \$81.79 judgment and costs in this case

I return this writ this 13th day of April 1927, Money made,

Sheriff's fee \$4.86

Appraisers fee 2.00

Public's fee 1.12

F. S. Hager Sheriff

19

EXECUTION DOCKET, UNION COUNTY

COMMON PLEAS

McManus Troup Co., Toledo, Ohio 4240

COST BILL

Dolls. Cts. Dolls. Cts.

Judgment \$388.43
Set aside from April 4th 1927

Att'ys for Plaintiff John W. Dauby

Att'ys for Defendant

No. of Case 11896

Petition Filed

Apr 4th 1927

Answer filed

" 4th 1927

Judgment entry filed " 4th 1927

H. J. Morgan

Plaintiff

vs

M. J. Cody and

Anne E. Cody

We the undersigned dis-
covering been duly seen
approach upon actual or
One Aut
issued from the Court
plaintiff against M. J.
view of said goods a
in Money of \$1250.00

I hereby certify that
and residents of said
the within described

Received this writ on
on the 5th day of April
Cody to wit: One
I solemnly swear this writ
settled between par
Sherriff's fee \$3.00
Appraisers 2.00

PROCEEDINGS

Appraisal

Apr 4th 1927
" 4th 1927
filed 4 4th 1927

We the undersigned disinterested freeholders and residents of Union County, and State of Ohio, having been duly summoned and sworn by F. S. Hager Sheriff of said County impartially to appraise upon actual view, the following described goods and chattels, to-wit:
One Automobile Studebaker Sedan \$1250.⁰⁰/₁₀₀₀ to be sold on an Execution issued from the Court of Common Pleas of said County, in an action of H. F. Morgan plaintiff against M. J. Cody and Anna E. Cody defendants, do forthwith, after said actual view of said goods and Chattels, make return and say that the same are of the real value in Money of \$1250.⁰⁰/₁₀₀₀ Given under our hands this 5th day of April 1927
Frank Hager
Glen L. Cline

State of Ohio, Union County
I hereby certify that the within appraisers Frank Hager and Glen L. Cline freeholders and residents of said County, and were duly summoned and sworn by me to appraise, the within described goods and chattels, this 5th day of April 1927
F. S. Hager Sheriff

Sheriff's Office Union County Ohio April 22nd 1927

Received this writ on the 4th day of April 1927 at 4 O'clock P.M. and pursuant to its command on the 5th day of April 1927, I levied upon the following chattels belonging to M. J. and Anna E. Cody, to-wit: One Automobile, Studebaker Sedan, \$1250.⁰⁰/₁₀₀₀

I return this writ this 22nd day of April 1927, by order of plaintiffs attorney. case settled between parties
Sheriff's fees \$3.⁰⁰
Appraisers fees 2.⁰⁰
F. S. Hager Sheriff

EXECUTION DOCKET, UNION COUNTY

COMMON PLEAS

McManus-Troup Co., Toledo, Ohio 42340

COST BILL

Dolla. Cts. Dolls. Cts.

Att'ys for Plaintiff

Muller & Middleton

Att'ys for Defendant

No. of Case *11762*

Petition Filed

July 6th 1926

Process filed

July 6th 1926

Summons issued

July 6th 1926

Savings Building and Loan Co

E. G. Adams et al

In Testimony Whereof,

I do Certify, That
were deputed to
said lands and tenements

Dated April 12th 1927

Appraised at \$146

SHERIFF

I received this Order at 10 o'clock A.M., and in compliance with the same on the 12th day of April, 1927, I caused to be advertised in the Union County, Ohio, and George Singer three disinterested persons of said County, who were by me duly sworn to appraise the lands and tenements therein described in the Order, on the 12th day of April, 1927, and their hands, that they did so and appraise the real value of the same at \$146. A certified copy of said Appraisal was filed with me on the 14th day of April, 1927, I caused to be published in the Union County Tribune (a newspaper printed in Union County,) said lands and tenements at the door of the Court House in Union County, Ohio, on the 12th day of April, 1927, at 1 o'clock P.M., of said day, for the purpose of sale, to-wit: five consecutive weeks, and in pursuance of the same, on the 12th day of May, 1927, at the time and place specified in the Order, said lands and tenements at the Court House, and there and thereunto were present who bid for the same the sum of \$146, and said sum being over two-thirds of the appraised value and said The Savings Building and Loan Co being the best bidder therefor, I thereupon sold said lands and tenements to said The Savings Building and Loan Co for the sum of \$146.

Sheriff's Fees.....\$5.94

PROCEEDINGS

Appraisement

April 11th 1927

In testimony whereof, We hereto set our hands the day and year first above written

Glen L. Cline appraiser

Eber Dillon "

George Singer "

I do Certify, That on the day and in said jurisdiction mentioned, the above named appraisers were disinterested freeholders and residents of said County, and were duly sworn by me to appraise said lands and tenements, and that the foregoing is the return of their appraisement in the premises

Dated April 12th 1927

F.S. Hager Sheriff

(Appraised at \$14694⁴⁰/₁₀₀)

July 6th 1926
" 6th 1926
" 6th 1926

SHERIFF'S RETURN.

The State of Ohio, Union County, Ohio.

I received this Order of Sale on the 11th day of April, 1927, at 10 o'clock A.M., and in obedience to its command thereof, I did, on the 12th day of April, 1927, summon Glen L. Cline, Eber N. Dillon, and George Singer three disinterested free-holders, residents of said County, who were by me duly sworn to impartially appraise the lands and tenements therein described, upon actual view; and afterward, on the 12th day of April, 1927, said appraisers returned to me, under their hands, that they did upon actual view of the premises, estimate and appraise the real value in money of the same at \$14694.40 Dollars. A certified copy of said Appraisal I forthwith deposited in the office of the Clerk of the Court of Common Pleas of said County. And on the 14th day of April, 1927, I caused to be advertised in the Marysville Tribune (a newspaper printed and published and of general circulation in Union County,) said lands and tenements to be sold at public sale, at the door of the Court House of said County, on the 14th day of May, 1927 at 1 o'clock P.M., of said day. And having advertised the said lands and tenements for more than thirty days previous to the day of sale, to-wit: five consecutive weeks, on the same day of the week in each week, and in pursuance of said notice, I did on said 14th day of May, 1927, at the time and place above mentioned, proceed to offer said lands and tenements at public sale, at the door of said Court House, and there and there came The Savings Building and Loan Company who bid for the same the sum of Sixteen Thousand One Hundred dollars: and said sum being over two-thirds of the appraised value thereof, and said The Savings Building and Loan Company being the highest and best bidder therefor, I then and there publicly sold and struck off said lands and tenements to him for said sum of \$16,100.00 Dollars.

Sheriff's Fees.....\$5.94

F.S. Hager.....Sheriff.

EXECUTION DOCKET, UNION COUNTY

COMMON PLEAS

McManus Troup Co., Toledo, Ohio 42140

COST BILL

Dolls. Cts. Dolls. Cts.

Judg.
Ind from Nov. 18-1925
Sheriff
other costs

161 00

2 50

Att'ys for Plaintiff

Eugene B. Wetherill

Att'ys for Defendant

No. of Case 11849.

Petition Filed Dec. 18th 1926

Judg. Entry Apr. 12-1927

Executed " 12-1927-

G. Frederick Morsch

Plaintiff

-22-

Thomas Miller

Defendant.

Sheriff's Return

Received this
P.M., and pursuant
by Attorney Eugene
one sixth interest in
Mary Jane Miller,
County of Union, in
and bounded and de
Beginning at a sta
in the West line of
thence with said li
land; thence with he
to said E. L. Rogers
with said line S. 10¹/₄° E
thence with his north
E. L. Rogers land and
said line N. 90° W. 53-
East Liberty Road;
to the beginning, Con
same land conveyed
June 20th, 1885 and
Ohio

In Testimony
written.

I do Certify, That on
appraisers were duly
Sworn by me in par
going is the return
Dated April 25th 1927

PROCEEDINGS

Sheriff's Return on Execution.
Sheriff's Office, Union County, Ohio
April 13th - 1927.

Received this writ on the 12th day of April 1927, at 4:00 o'clock P.M., and pursuant to its command on the 12th day of April, 1927, as directed by Attorney Eugene B. Wetherill, I made a Court House Levy upon the one-sixth interest in the Real Estate in the name of Ellis W. Miller and Mary Jane Miller, to-wit: The following Real Estate situated in the County of Union, in the State of Ohio, and in the Township of Washington and bounded and described as follows: Part of V. M. Survey No. 9918. Beginning at a stone in the center of the Essex and East Liberty Road in the West line of Lot No. 2 of the Sub-division of V. M. Survey No. 9918; thence with said line S. 10 1/4° E. 79 5/100 poles to a stone corner to E. L. Rogers' land; thence with his north line S. 79 1/2° W. 75-48/100 poles to a stone corner to said E. L. Rogers land and in the West line of said Survey No. 9918; thence with said line S. 10 1/4° E. 79-56/100 poles to a stone corner to E. L. Rogers' land; thence with his north line S. 79 1/2° W. 75-48/100 poles to a stone corner to said E. L. Rogers land and in the West line of said Survey No. 9918; thence with said line N. 90° W. 53-36/100 poles to a stone in the middle of the Essex and East Liberty Road; thence with the center of said road N. 60° E. 79-29/100 poles to the beginning, Containing (30) Thirty acres and 153 poles of land and being same land conveyed by Edward E. Cole to Clarinda Guy by deed dated June 20th, 1885 and recorded in Vol. 59, page 231 of the Records Union County, Ohio
F. S. Hager Sheriff.

In testimony whereof, We hereunto set our hands the day and year first above written.
Glen A. Cleis appraiser
J. D. Berry " "
William Jones " "

I do Certify, That on the day and year in said injunction mentioned, the above named appraisers were disinterested freeholders and residents of said County, and were duly sworn by me impartially to appraise said lands and hereunto, and that the foregoing is the return of their appraisement in the premises
Dated April 25th 1927. Appraised at \$2160.00
F. S. Hager Sheriff

EXECUTION DOCKET, UNION COUNTY

COMMON PLEAS

McManus Troup Co., Toledo, Ohio 42440

COST BILL

Dolls. Cts. Dolls. Cts.

Att'ys for Plaintiff *Richard G. Thrall*

Att'ys for Defendant

No. of Case *1988*

Petition Filed

19

*The State of Ohio
vs
Basil Lyons*

*We the undersigned do
duly summoned and
appear upon actual
One Richard
the Court of Common
plaintiff against Basil
and chattels, make
\$300⁰⁰/₁₀₀₀*

*I hereby certify that
for holders and reside
me to appraise, the*

PROCEEDINGS

Appraisal

We the undersigned disinterested freeholders of Union County, and State of Ohio, having been duly summoned and sworn by F. S. Hager Sheriff of said County, impartially to appraise upon actual view, the following described goods and chattels, to-wit:

One Richenbucker Coupe - \$300⁰⁰/₁₀₀, to be sold on execution issued from the Court of Common Pleas of said County, in an action of The State of Ohio Plaintiff against Basil Cyrus defendant do forthwith after actual view of said goods and chattels, make return and say that the same are of the real value in money of \$300⁰⁰/₁₀₀

Given under our hands this 21st day of April 1927

A. C. Volzath

William Rausch appraiser

The State of Ohio, Union County
I hereby certify that the within Appraisers, A. C. Volzath and William Rausch are freeholders and residents of said County, and were duly summoned and sworn by me to appraise, the within described goods and chattels, this 21st day of April 1927

F. S. Hager Sheriff

EXECUTION DOCKET, UNION COUNTY

McManus-Troup Co., Toledo, Ohio 42440

COST BILL

Dolls. Cts. Dolls. Cts.

Judgment

\$139.66

Att'ys for Plaintiff

Att'ys for Defendant

No. of Case 11901

F. LeRoy Allen

Petition Filed

April 23 1927

Answer filed

" 23 - 1927

Judgment Entry

" 23 - 1927

A. C. Swartout

Plaintiff

Jr
H. E. Wallace

Defendant

May 28th 1927

Received on the within the sum of
Eighty One Dollars and Forty three cents.

Balance of judgment unsatisfied \$58.23
and costs amounting to 37.57 Total in
Marion County and 6.00 costs Union County
Total \$101.80.

F. LeRoy Allen

Attorney for Plaintiff

COMMON PLEAS

Received this writ on
Demand,

I did on the 26th
Morrill, two dis
the chattles pr
property on exe
On the 7th day
the time and pl
least ten days
the Marion Daily
in said County,
at the Court Ho
advertisement.
auction; and t
"A" and bid th
said persons be
and there publi
said persons f

Use the ce
leaved up
One \$100
One \$100

To Paul Berrin

" J. R. Watkin

I am retaining
together with
Towing, amount
Sheriff of Mar
fully satisfie
Total costs, \$

I have
present
leaved o

PROCEEDINGS

Sheriff's Return

Sheriff's Office Marion County, Ohio,

Received this writ on the 23rd day of April 1927, at 11 O'clock A. M., and pursuant to its command,

April 23 1927
" 23 -1927
" 23 -1927

I did on the 26th day of April, 1927, summon E. H. Fetter and David Morral, two disinterested freeholders of said County, to appraise the chattles property enumerated in the Inventory and appraisal of property on execution, attached hereto.

On the 7th day of May, 1927, I caused public notice to be given of the time and place of the sale of said goods and chattles for at least ten days before the day of sale, by advertisement published in the Marion Dailey Star, a newspaper printed and of general circulation in said County, and on the 21st day of May 1927, at 2 o'clock P. M. at the Court House in said County, the time and place mentioned in said advertisement. I exposed to sale said goods and chattles at public auction; and then and there came the persons named in said Exhibit "A" and bid the several sums set opposite their respective names, and said persons being the highest and best bidders therefor, I then and there publicly struck off and sold said goods and chattles to said persons for said several sums.

"E X H I B I T A"

To Paul Berringer-----	1 3 ton Gramm Bernstein Truck, Model 1920,	
	Motor No. A2-200.....	\$25.00
" J. R. Watkins-----	1 Ford Coupe, 1923 Model Engine No. 9955378	\$100.00
	Total- - - - -	\$125.00

*Wrote the
levied up
One for
One for*

1927
of
cents.
\$58.23
Total in
Marion County
Allen
for Plaintiff

*I have
present
levied*

I am retaining all costs accumulating in this case, including my fees together with Appraisers fees, Auctioneer's fees, Storage, Printing, Towing, amounting in all to \$37.57 and am touring over my check, as Sheriff of Marion County, Ohio, in the sum of \$87.43. Execution not fully satisfied.

James A. Deal.
Sheriff.

Total costs, \$37.57.

Given under my hand this 26th day of April 1927

James Deal Sheriff
By Dave Ireland Deputy

Losses costs \$22.22

James V. Deal

Special of Nelson county Ohio in the sum of \$22.22 Execution for
amounting in all to \$22.22 and all containing over the check as
received with appropriate fees and charges, a fees, charges, printing
I am returning all costs notwithstanding in this case, including the fees

Recd
Dm

paid on the 23rd day of April 1927
Losses - - - - - \$22.00
" 1. H. Mackins - - - - - 1 Ford Coupe 1922 Model Engine No. 8822228 \$100.00
Motor No. V8-500 \$22.00
No. 1211 Beltinger - - - - - 2 ton Gramm Bernsteim Truck Model 1920

EXHIBIT V

and persons for and several items
and these articles articles of and sold and goods and chattels to
said persons being the interest and best interests therefore I then
"A" and did the several items set opposite their respective names and
caption: and then and there came the persons named in said exhibit
advertisement. I exposed to sale said goods and chattels at public
at the Court House in said county the time and place mentioned in said
in said county and on the 24th day of May 1927 at 2 o'clock P. M.
the Nelson Deitel Seal a member, bonded and of General solicitation
that can only be made and of said at said place mentioned in

want to it

Inventary and appraisement of property on Execution
We the undersigned disinterested persons, being first duly sworn, do appraise the property
levied upon in pursuance to the order hereto annexed, as follows

- One Three ton Gramm Bernsteim Truck Model 1920 - Motor No A2-200 = \$25.00
- One Ford Coupe 1923 Model, Engine No 9955378 = 125.00

Given under our hands this 26th day of April 1927
David Morral appraiser
E. H. Fetter "

The State of Ohio Marion County ss

I hereby certify that the above named David Morral and E. H. Fetter are disinterested
persons, and were first duly sworn by me to make a true appraisement of the property
levied upon, in pursuance to order hereto attached

Given under my hand this 26th day of April 1927
James Deal Sheriff
W. D. Dooland Deputy

EXECUTION DOCKET, UNION COUNTY

COMMON PLEAS

McManus Troup Co., Toledo, Ohio 42440

COST BILL

Dolls. Cts. Dolls. Cts.

Clerk. 5 00
" Increase 1 00

Att'ys for Plaintiff L. A. Hopkins

Att'ys for Defendant

No. of Case 11912

Petition Filed 4-25-1927

The Bank of Marysville,
Plaintiff

- vs -

A. E. Schunck,
Ida Schunck,
Wm. H. Schunck,
Defendants.

June 4, 1927.
Judgment and costs paid
in full
The Bank of Marysville
per Charles W. ...

As the undersigned disinterested
having been duly sworn
appraise upon actual
160 head of Ewes at \$7.00 per
1 Yearling Hay loader \$3.00
1 Double shovel plow \$2.00 - 1 Cor
1 Corn planter \$4.00 - 1 drag
1 Res Truck \$700.00 - 1
Execution issued from the
plaintiff, against A. E. Schunck
and chattels, make out

I hereby certify that the
and President of said
the within described

Received this writ
Command I did execute

Real Estate situated in the Co
and in the Township of Washing
follows: Part of Surveys Nos.
Beginning at a stone in the
Stone and southwest corner
and in the South line of S
line to said Haner's land
Harley Rizer, N. 7° W. 200
to a 200 acre tract sold
thence with the south line
W. 240.12 poles to a stone
S. 147° E. 142 poles to a s
Williamson Stone Road; th
E. 243.78 poles to a stone
South line of Survey No.
Road and said Survey line
beginning,
Containing 227.60 a

ALSO the following premis
and bounded and described
Beginning at a stone in th
stone Road and in the Wes
of Survey No. 10971; thenc
E. 56.20 poles to a stone
stone Southwest corner to
to Della M. Hartley; thenc
W. 105.16 poles to a stone
thence with the center of
a stone; thence S. 78° W.
said road, and in the nor
and southeast line of Sur
line S. 12° W. 96.44 pol
Survey No. 10177; thence w
10177 S. 34° E. 185.60 po
Containing 148 acre

Fees 6.84
Apprs. 2.00

PROCEEDINGS

Appraisal of Goods & Chattels

25 1927

We the undersigned disinterested freeholders and residents of Union County, and State of Ohio, having been duly summoned and sworn by F. S. Hager Sheriff of said County impartially to appraise upon actual view, the following described goods and Chattels, to-wit:

160 head of Ewes at \$7.00 per head \$1120.00 & 1 Brown Mare \$30.00 - 1 set Work harness \$8.00
 1 Gearless Hay loader \$35.00 - 100 feet hay rope \$10.00 - 1 breaking plow \$10.00 - 1 Double disc \$25.00
 1 Double shod plow \$2.00 - 1 Corn sheller \$5.00 - 1 M. Cornick binder \$40.00 - 1 Walking corn plow \$30.00 - 1 Iron roller \$10.00
 1 Corn planter \$40.00 - 1 drag harrow \$5.00 - 1 M. Cornick mowing machine \$30.00 - 1 John Deere riding plow \$35.00
 1 Res Truck \$700.00 - 140 Sheep pens \$140.00 - 1 two horse wagon and rack \$60.00 to be sold on Execution issued from the Court of Common Pleas of said County, in the action of Bank of Marysville plaintiff, against A. E. Schenk et al defendants do forthwith, after actual view of said goods and Chattels, make return and say that the same are of the real value in money of \$2335.00

Given under our hands this 25th day of April 1927

Wm. Lamer Appraiser
Glen L. Clive

State of Ohio, Union County

I hereby certify that the within Appraisers William Lamer and Glen L. Clive are freeholders and residents of said County and were duly summoned and sworn by me to appraise the within described goods and Chattels, this 25th day of April 1927

F. S. Hager Sheriff

Sheriff's Return

Sheriff's Office Union County, O.

Received this writ on the 25th day of April 1927 at 9 o'clock A.M. and pursuant to its command I did say upon this:

Real Estate situated in the County of Union, in the State of Ohio, and in the Township of Washington, and bounded and described as follows: Part of Surveys Nos. 10177 and 12289.

Beginning at a stone in the center of the Moore and Williamson Stone and southwest corner to lands formerly owned by W.H. Haner and in the South line of Survey No. 10177; thence with the west line to said Haner's land and the land of Mary A. Schertzer and Harley Rizer, N. 7° W. 200.20 poles to a stone, southeast corner to a 200 acre tract sold by Caleb Ives to Della M. Hartley; thence with the south line to said 200 acres tract, N. 80° 15' W. 240.12 poles to a stone on the East bank of Rush creek; thence S. 14° E. 142 poles to a stone in the center of the Moore and Williamson Stone Road; thence with the center of said Road, S. 64° E. 243.78 poles to a stone in the center of said Road and in the South line of Survey No. 10177; thence with the center of said Road and said Survey line N. 82° 45' E. 8.04 poles to the beginning,

Containing 227.60 acres, more or less.

ALSO the following premises part of Surveys Nos. 10177 and 12289 and bounded and described as follows:

Beginning at a stone in the center of the Moore and Williamson Stone Road and in the West line of Survey No. 10177 and East line of Survey No. 10971; thence with the center of said Road N. 66° 15' E. 56.20 poles to a stone, thence N. 14° 30' W. 142 poles to a stone Southwest corner to a tract of 200 acres sold by Caleb Ives to Della M. Hartley; thence with the west line of said land N. 7° W. 105.16 poles to a stone in the center of an unimproved road; thence with the center of said road S. 81° 45' W. 45.25 poles to a stone; thence S. 78° W. 43.20 poles to a stone in the center of said road, and in the northwest line of said Survey No. 10177 and southeast line of Survey No. 13748; thence with said Survey line S. 12° W. 96.44 poles to a stone, West corner to said Survey No. 10177; thence with another line of said Survey No. 10177 S. 34° E. 185.60 poles to the beginning,

Containing 148 acres, more or less.

Fees. 6.84
Apprs. 2.00

F. S. Hager Sheriff Union Co. O.

EXECUTION DOCKET, UNION COUNTY

COMMON PLEAS

McManus Troup Co., Toledo, Ohio 42440

COST BILL

Dolls. Cts. Dolls. Cts.

Clerk 5 00
Increase 1 00

Att'ys for Plaintiff

L. A. Hoopes

Att'ys for Defendant

No. of Case 11902

Petition Filed 4-25-1927

The Bank of Marysville.
Plaintiff.

- vs -
A. E. Schenck.
Defendants

Sum 4.1927

Judgment and costs paid in full.

The Bank of Marysville
per [Signature]

We, the undersigned, a
having been duly sworn
to appraise upon actual
160 head of Cows at \$7.00 per head
100 feet hay rope \$10.00 - 113.00
1 Mt. Conestoga Binder \$40.00
1 Drag Harrow \$5.00 - 1.00
1 Red Truck \$700.00 -
an an Execution issued
Bank of Marysville plain
of said goods and chattels
of \$2335.00

I hereby certify the w
and residents of said
the within described g

Received this writ
its command I do

Real Estate situated in the Co
and in the Township of Washing
follows: Part of Survey Nos.
Beginning at a stone in the
Stone and southwest corner
and in the South line of S
line to said Haner's land
Harley Rizer, N. 7° W. 200
to a 200 acre tract sold by
thence with the south line
W. 240.12 poles to a stone
S. 147 E. 142 poles to a st
Williamson Stone Road; the
E. 243.78 poles to a stone
South line of Survey No. 10
Road and said Survey line
beginning,
Containing 227.60 ac

ALSO the following premises
and bounded and described a
Beginning at a stone in the
stone Road and in the West
of Survey No. 10971; thence
E. 56.20 poles to a stone,
stone Southwest corenr to a
to Della M. Hartley; thence
W. 105.16 poles to a stone
thence with the center of s
a stone; thence S. 78° W. 43
said road, and in the north
and southeast line of Surve
line S. 12° W. 96.44 poles
Survey No. 10177; thence wit
10177 S. 34° E. 185.60 pole
Containing 148 acres,

Fees \$6.84
Appraisers L. O.

PROCEEDINGS

Appraisal of Goods and Chattels

We, the undersigned disinterested freeholders and residents of Union County, and State of Ohio having been duly summoned and sworn by F. S. Hager Sheriff of said County, impartially to appraise upon actual view, the following described goods and Chattels, to-wit:

160 Leads of Ears at \$7.00 per lead \$1120.00 - 1 Brown Mare \$30.00 - 1 Set Work Horses \$8.00 - 1 Grober hay loader \$35.00
 100 feet Lay rope \$10.00 - 1 Breaking plow \$10.00 - 1 Double disc \$25.00 - 1 double shovel plow \$20.00 - 1 Corn sheller \$5.00
 1 M. Cornick Binder \$40.00 - 1 Walking Corn plow \$30.00 - 1 Iron roller \$10.00 - 1 Corn Planter \$40.00
 1 Drag harrow \$5.00 - 1 M. Cornick mowing machine \$30.00 - 1 John Deere riding breaking plow \$35.00
 1 Red Truck \$700.00 - 140 Sheep pellets \$140.00 - 1 Two Horse Wagon and rack \$60.00 to be sold
 as an Execution issued from the Court of Common Pleas of said County, in the action of
 Bank of Mansville plaintiff, against A. E. Scheuch defendants, do for a truth, after actual view
 of said goods and Chattels, make return and say that the same are of the real value in money
 of \$2335.00

Union under our hands this 25th day of April 1927
 William Turner appraiser
 Glen L. Clive "

State of Ohio, Union County:

I hereby certify the within Appraisers William Turner and Glen L. Clive are freeholders and residents of said County and were duly summoned and sworn by me to appraise the within described goods and Chattels, this 25th day of April 1927

F. S. Hager Sheriff

Sheriff's Return

Received this writ on the 25th day of April 1927 at 9 o'clock A.M. and pursuant to its command I did on the 25th day of April by return the following:

Real Estate situated in the County of Union, in the State of Ohio, and in the Township of Washington, and bounded and described as follows: Part of Surveys Nos. 10177 and 12289.

Beginning at a stone in the center of the Moore and Williamson Stone and southwest corner to lands formerly owned by W.H. Haner and in the South line of Survey No. 10177; thence with the west line to said Haner's land and the land of Mary A. Schertzer and Harley Rizer, N. 7° W. 200.20 poles to a stone, southeast corner to a 200 acre tract sold by Caleb Ives to Della M. Hartley; thence with the south line to said 200 acres tract, N. 80° 15' W. 240.12 poles to a stone on the East bank of Rush creek; thence S. 14° E. 142 poles to a stone in the center of the Moore and Williamson Stone Road; thence with the center of said Road, S. 64° E. 243.78 poles to a stone in the center of said Road and in the South line of Survey No. 10177; thence with the center of said Road and said Survey line N. 32° 45' E. 8.04 poles to the beginning,

Containing 227.60 acres, more or less.

ALSO the following premises part of Surveys Nos. 10177 and 12289 and bounded and described as follows:

Beginning at a stone in the center of the Moore and Williamson stone Road and in the West line of Survey No. 10177 and East line of Survey No. 10971; thence with the center of said Road N. 66° 15' E. 56.20 poles to a stone, thence N. 14° 30' W. 142 poles to a stone Southwest corner to a tract of 200 acres sold by Caleb Ives to Della M. Hartley; thence with the west line of said land N. 7° W. 105.16 poles to a stone in the center of an unimproved road; thence with the center of said road S. 81° 45' W. 45.25 poles to a stone; thence S. 78° W. 43.20 poles to a stone in the center of said road, and in the northwest line of said Survey No. 10177 and southeast line of Survey No. 13748; thence with said Survey line S. 12° W. 96.44 poles to a stone, West corner to said Survey No. 10177; thence with another line of said Survey No. 10177 S. 34° E. 185.60 poles to the beginning,

Containing 148 acres, more or less.

Fees \$6.84
 Appraisers 2.00

F. S. Hager Sheriff

EXECUTION DOCKET, UNION COUNTY

COMMON PLEAS

McManus Troup Co., Toledo, Ohio 42440

COST BILL	Dolls.	Cts.	Dolls.	Cts.
Judgment	35	64		
Clerk		500		
Increase		200		

Att'ys for Plaintiff *F. Le Roy Allen*

Att'ys for Defendant

No. of Case 11911

Petition Filed *May* 19*27*

The First National Bank,
Plaintiff

vs.
J. S. Styer &
Minnie Styer,
Defendants.

Received this writ on the 9th day of May, 1927 as return belonging to the name of General Be Union and state of and (326) in Gills Sec duly recorded in the subject to all legal (Sheriff's fees \$2.50)

Received this writ on after diligent search I was unable to make any part of this writ of Plaintiff's attorney F. LeRoy

The undivided interest of Minnie estate to-wit:
Situating in the County of Delaware of Thompson and bounded and described as Being Jos. Taggart's Survey No. 1931, N, part of lot 5 and Thompson, Delaware County, State Beginning at a stone and iron pin on the Fulton Creek Road; thence North 872 feet to an iron pin; thence north line of Lot 9; thence North at the South west corner of Jos. Taggart's Survey No. 1931, N, 41' W. on the Lot line 936 feet thence North 87° 17' E. on the 5° 15' E. 1216 Feet to a stone on the 5° 15' E. on the Lot line 920. the Fulton Creek Road; thence North 1186 feet to the place less.
37.2 acres in lot 5 Jos. Taggart's Survey No. 1931.
5 H. Beninger's Survey No. 1931.
Levied upon as the property of Hortensia M. Bonner.

PROCEEDINGS

May 1927

Sheriff's Return Sheriff's Office Union County May 9th 1927
 Received this writ on the 9th day of May 1927 at 11 O'clock A.M. and pursuant to its command on the 9th day of May 1927 as directed by Attorney, I made a Court House levy upon all the right, title and interest belonging to J. S. Styer and Minnie Styer in the following described Real Estate in the name of Leventul Bonner; to-wit: - Premises situated in the town of Richwood, County of Union and state of Ohio, and known as Sublot Number Three hundred and twenty four (324) and (326) in Gills Second Addition to the town of Richwood according to a plat of said addition duly recorded in the records of said Union County, Ohio be the same more or less but subject to all legal highways
 (Sheriff's fees \$2.50)

A. S. Hooper Sheriff

Sheriff's Return Sheriff's Office Delaware County Ohio May 9th 1927
 Received this writ on May 9th 1927 at 12⁵⁰ O'clock P.M., and pursuant to its command

after diligent search I was unable to find any goods or chattles whereon to ~~levy~~ make any part of this writ therefore I make return of this writ by order of Plaintiff's attorney F. LeRoy Allen on the 26th day of May, 1927.

Connor Lambert---Sheriff of
Delaware County, Ohio.

The undivided interest of Minnie Styer in and to the following described real estate to-wit:
 Situated in the County of Delaware in the State of Ohio, and in the Township of Thompson and bounded and described as follows:
 Being Jos. Taggart's Survey No. 6136, West part No. 5 and H. Bendingers Survey No. 1931, N, part of lot 5 and north east part of lot 9 in said Township of Thompson, Delaware County, State of Ohio.
 Beginning at a stone and iron pin at the intersection of the Donavin Road and Fulton Creek Road; thence North 69° 6' W. in the center of the Donavin Road 872 feet to an iron pin; thence North 4° 0' W. 649.5 feet to a stone on the north line of Lot 9; thence North 87° 04' on the Lot line 534 feet to a stone at the South west corner of Jos. Taggart's Survey No. 6136; thence North 12° 41' W. on the Lot line 936 feet to a stone at the north west corner of Lot 5; thence north 87° 17' E. on the Lot line 1563.5 feet to a stone; thence South 5° 15' E. 1216 Feet to a stone at the North east Corner of Lot 5; thence south 5° 15' E. on the Lot line 920.5 feet to a stone and iron pin in the center of the Fulton Creek Road; thence South 8-° 26' W. in the Center of the Fulton Creek Road 1186 feet to the place of beginning, containing 78.10 acres more or less.
 37.2 acres in lot 5 Jos. Taggart's Survey No. 6136.27; & 4 acres in Lot 5 H. Beninger's Survey No. 1931; ~~13.5~~ 13.5 acres in Lot 9 H. Beninger's Survey No. 1931.
 Levied upon as the property of Minnie Styer which she inherited from her Mother, Hortensia M. Bonner.

EXECUTION DOCKET, UNION COUNTY

COMMON PLEAS

McManus Troup Co., Toledo, Ohio 42440

COST BILL	Dolls.	Cts.	Dolls.	Cts.
Judgment	347	38		
Clerk		500		
Increase		200		

Att'ys for Plaintiff *F. Le Roy Allen*

Att'ys for Defendant

No. of Case *119121*

Petition Filed *May 9 - 1927*

B. F. Burr
Plaintiff

vs.
J. S. Styer & Minnie Styer
Defendants

Received This writ on the 9th day of May 1927, as and interest belonging in the name of Union County of Union State Twenty five (325) and -ceding to a Plat of Ohio, by the same (Sheriffs fees \$2.50)

Received this writ on the 9th after diligent search I was unable to find any part of this writ therefore Attorney F. LeRoy Allen, on the

The undivided interest of Minnie estate to-wit:
Situating in the County of Delaware Thompson and bounded and described as follows: Being Jos. Taggart's Survey No. 1931, N. part of lot 5 and of Thompson, Delaware County, S. Beginning at a stone and iron pin on Fulton Creek Road; thence N. 6 feet to an iron pin; thence N. line of Lot 9; thence North 87° the S. ~~1111~~ W. corner of Jos. T. W. on the Lot line 936 feet to thence North 87° 17' on the Lot E. 1216 feet to a stone at the on the lot line 920.5 feet to a Creek Road; thence South 80° thence S. 80° 26' W. in the corner of Beginning. Containing 78.37.2 acres in Lot 5 Jos. Taggart's Survey No. 1931; H. Bedinger's Survey No. 1931;

Levied upon as the property of Mother, Hortensia M. Monner.

COMMON PLEAS

TERM, A. D. 19__

PROCEEDINGS

Allen
May 9 - 1927

Sheriff's Return - Sheriff's Office Lucas County Ohio May 9th 1927
 Received this writ on the 9th day of May 1927 @ 2:30 P.M. and pursuant to its command on the 9th day of May 1927, as directed by attorney, I made a Court House Levy upon all the right, title and interest belonging to J. S. Styer and Minnie Styer in the following described Real Estate in the name of Samuel Boulier, to-wit: - Premises situated in the town of Richwood County of Lucas State of Ohio and known as In. Lots Numbers Three hundred and Twenty five (325) and (326) in Gells Second Addition to the town of Richwood according to a Plat of said Addition duly recorded on the records of said Lucas County Ohio, be the same more or less but subject to all legal highways
 (Sheriff's fees \$2.50) H. S. Hayes Sheriff

Sheriff's Return
 Sheriff's Office Delaware County May 9th 1927.
 Received this writ on the 9th day of May 1927 at 7 o'clock A.M. and pursuant to its command

after diligent search I was unable to find any goods of chattles whereon to make any part of this writ therefore I make return of this writ by order of Plaintiffs Attorney F. LeRoay Allen, on the 26th day of May 1927.

CONNOR LAMBERT.....SHERIFF.
 Delaware County, Ohio.

The undivided interest of Minnie Styer in and to the following described real estate to-wit:
 Situated in the County of Delaware in the State of Ohio and in the Township of Thompson and bounded and described as follows:
 Being Jos. Taggert's Survey No. 6136, West part No. 5 and H. Bendingers Survey No. 1931, N. part of lot 5 and north east part of lot 9 in said Township of Thompson, Delaware County, State of Ohio.
 Beginning at a stone and iron pin at the intersection of the Donavin Road and Fulton Creek Road; thence N. 69° 6' E. in the center of the Donavin Road 872 feet to an iron pin; thence N. 4° 0' W. 649.5 feet to a stone on the north line of Lot 9; thence North 87° 04' E. on the Lot line 534 feet to a stone at the S. ~~LINE~~ W. corner of Jos. Taggert's Survey No. 6136; thence N. 12° 41' W. on the Lot line 936 feet to a stone at the north west corner of Lot 5; thence North 87° 17' on the Lot line 1563.5 feet to a stone; thence S. 5° 15' E. 1216 feet to a stone at the N. E. corner of Lot 5; thence S. 5° 15' E. on the lot line 920.5 feet to a stone and iron pin in the center of the Fulton Creek Road; thence South 80° 26' W. in the center of the Fulton Creek Road; thence S. 80° 26' W. in the center of the Fulton Creek Road 1186 feet to the place of Beginning. Containing 78.10 acres more or less.
 37.2 acres in Lot 5 Jos. Taggert's Survey No. 6136; 27.4 acres in Lot 5 H. Bedinger's Survey No. 1931; 13.5 acres in Lot 9 H. Bedinger's Survey No. 1931.

Levied upon as the property of Minnie Styer which she inherited from her Mother, Hortensia M. Monner.

PROCEEDINGS

Sheriff's Return - Sheriff's Office Union County Ohio May 9th 1927

Received This writ on the 9th day of May 1927 @ 2:30 P.M. and pursuant to its command on the 9th day of May 1927, as directed by attorney, I made a Court House Levy upon all the right, title and interest belonging to J. S. Styer and Minnie Styer in the following described Real Estate in the name of Samuel Bonier, to-wit: - Premises situated in the town of Richwood County of Union State of Ohio and known as In. Lots Numbers Three hundred and Twenty five (325) and (326) in Gells Second Addition to the town of Richwood according to a Plat of said Addition duly recorded on the records of said Union County Ohio, be the same more or less but subject to all legal highways (Sheriff's fees \$2.50)

H. S. Hayes Sheriff

Sheriff's Return

Sheriff's Office Delaware County May 9th 1927.

Received this writ on the 9th day of May 1927 at 9 o'clock A.M. and pursuant to its command

27

at this time
to part of
attorney E.

and divide
state to-wit
in default
and amount
ing Jos. T.
1921. N.
Thompson,
acting as
John Greek
et to an in
of lot 9
S. LINE W
on the lot
face North
1216 feet
the lot in
th Road;
face S. 80°
of Benjamin
S. acres in
Bedinger's
ed upon as
her, Horton

EXECUTION DOCKET, UNION COUNTY

COMMON PLE

McManus Troup Co., Toledo, Ohio 42440

COST BILL

Dolls.	Cts.	Dolls.	Cts.
--------	------	--------	------

Att'ys for Plaintiff *Richard L. Cannon*

Att'ys for Defendant

No. of Case *11892*

Petition Filed *March 24th 1927*

Precept filed "*24th 1927*

Summons served "*24th 1927*

*The Virginia Joint Stock Land
Bank of Charleston*

vs

Harry C. Schraik et al

*I do certify, that
named appraisers were
duly sworn by me to
that the foregoing is the
Dated May 11th 1927
In Testimony
above written
(Appraised at \$8*

I received this Order
at 1 o'clock A.M., and in obedience
to the same, on the 12th day of May, 1927, I caused
three disinterested free-holders
by me duly sworn to impart
described, upon actual view
said appraisers returned to me
actual view of the premises
of the same at \$8800.00 Dollars.
A certified copy of the
office of the Clerk of the Court
on the 12th day of May, 1927,
Tribune (a newspaper printed
in Union County,) said law
at the door of the Court House
June, 1927 at 1 o'clock P.M.
lands and tenements for mortgage
to-wit: five consecutive years
and in pursuance of said mortgage
the time and place above mentioned
tenements and public sale,
there came The Virginian
sum of Nine Thousand Dollars
appraised value thereof, said
being the highest and best
sold and struck off said
dollars.

Fees \$7.30

PROCEEDINGS

Sheriff's Return Appraisal

I do certify, that on the day and year in said requisition mentioned, the above named appraisers were disinterested freeholders and residents of said County, and were duly sworn by me to impartially appraise said land and tenements, and that the foregoing is the true return of their appraisal in the premises.

Dated May 11th 1927

In Testimony Whereof We hereto set our hands the day and year first above written

F. S. Hager Sheriff
H. L. Cline appraiser
F. W. Shipley "
Ida M. Scott "

(Appraised at \$8800.⁰⁰/₁₀₀)

SHERIFF'S RETURN.

The State of Ohio, Union County.

I received this Order of Sale on the 7th day of May 1927, at 9 o'clock A.M., and in obedience to its command I did, on the 10th day of May, 1927, summon Howard L. Cline, Fred W. Shipley and Ida M. Scott three disinterested free-holders, residents of said County, who were by me duly sworn to impartially appraise the lands and tenements therein described, upon actual view; and afterward, on the 10th day of May, 1927, said appraisers returned to me, under their hands, that they did upon actual view of the premises, estimate and appraise the real estate in money of the same at \$8800.00 Dollars.

A certified copy of said appraisal I forthwith deposited in the office of the Clerk of the Court of Common Pleas of said County. And on the 12th day of May, 1927, I caused to be advertised in the Marysville Tribune (a newspaper printed and published and of general circulation in Union County,) said lands and tenements to be sold at public sale, at the door of the Court House of said County, on the 11th day of June, 1927 at 1 o'clock P.M. of said day. And having advertised the said lands and tenements for more than thirty days previous to the day of sale, to-wit: five consecutive weeks, on the same day of the week in each week, and in pursuance of said notice, I did on said 11th day of June 1927, at the time and place above mentioned, proceed to offer said lands and tenements and public sale, at the door of said Court House, and then and there came The Virginian Joint Stock Land Bank who bid for the same the sum of Nine Thousand Dollars: and said sum being over two-thirds of the appraised value thereof, and said The Virginian Joint Stock Land Bank being the highest and best bidder therefor, I then and there publicly sold and struck off said lands and tenements to him for said sum of \$9000.00 dollars.

Fees \$7.30

F. S. Hager.....Sheriff.

M. E. C.

PROCEEDINGS

Sherriff's Return Appraisement

I do certify, that on the day and year in said inquisition mentioned, the above named appraisers were disinterested freeholders and residents of said County, and were duly sworn by me to impartially to appraise said land and tenements, and that the foregoing is the true return of their appraisement in the premises.

Dated May 11th 1927

J. S. Hager Sheriff

In Testimony Whereof We hereunto set our hands the day and year first above written

W. L. Chinn appraiser

(Appraised at \$8800⁰⁰/_{1,000})

J. W. Shipley "

Ida M. Scott "

EXECUTION DOCKET, UNION COUNTY

McManus-Troup Co., Toledo, Ohio 42440

COST BILL

Dolls. Cts. Dolls. Cts.

Judgment

\$166.79

All'ys for Plaintiff *J. LeRoy Allen*

All'ys for Defendant

No. of Case 11919

Petition Filed May 16th 1927

Answer filed " 16th 1927

Judgment Entry filed May 16 - 1927

O. M. Berry
Plaintiff

vs

M. L. Dickason et al
Defendants

July 26th 1927

Received a full satisfaction of
the within judgment & costs.

J. LeRoy Allen
Attorney for O. M. Berry

Received this writ on the
19th day of May 1927, I lived
15 head of hogs, Red Spotted.
On the 18th day of May, 1927,
M. L. Dickason and Geo.

The following Real Estate
Township of Jackson and
the Virginia Military
Beginning at two A.S.
paths to a sugar, Act
thence with said line
beach tree, Southwest
beginning, containing

Judgment, Di
Docket this writ the
Sheriff's fees \$11.70
Appraised " 2.00

PROCEEDINGS

Sheriff's Return

Sheriff's Office, DeWitt County, July 25th 1927

Received this writ on the 16th day of May 1927 at 10 O'clock A.M., and pursuant to its command on the 19th day of May 1927, I levied upon the following goods and chattels belonging to M. L. Dickason - to wit, 15 head of hogs, Red Spotted and White, \$225.⁰⁰ - One Sow and pig, \$75.⁰⁰

On the 18th day of May, 1927, I made a Court House Levy upon the following Real Estate in the name of M. L. Dickason and Gertrude Dickason as follows:

The following Real Estate situated in the County of DeWitt, in the State of Ohio, and in the Townships of Jackson and bounded and described as follows:

In Virginia Military Survey No 9899, and described by metes and bounds as follows:

Beginning at two Ash and Lym trees in the Greenville Treaty line; thence N 11° 10' W. 103 1/2 poles to a sugar, Ash and Lym tree; thence S 78° W. 124 poles to the West line of said Survey; thence with said line, correcting the course thence S 11° 10' E. 103 1/2 poles to a sugar and beech tree, Southwest corner of said Survey; thence N. 78° E. 124 poles to the place of beginning, containing eighty (80) acres of land, more or less.

Judgment, Duties, and costs having been paid in full by M. L. Dickason, I return this writ this 25th day of July 1927. Money Made.

Sheriff's fees \$11.⁷⁰

Appraisers " 2.⁰⁰

F. S. Hager Sheriff

May 16th 1927
May 16th 1927
Filed May 16 - 1927

1927
Action of
Allen
O. M. Berry

EXECUTION DOCKET, UNION COUNTY

McManus-Troup Co., Toledo, Ohio 42140

COST BILL

Dolls. Cts. Dolls. Cts.

Judgment

203.37

Att'ys for Plaintiff

Att'ys for Defendant

No. of Case 10634

Petition Filed May 20th 1921

Answer filed May 20th 1921

Judgment taken, filed May 20th 1921

First National Bank of Richwood Ohio
Plaintiff

vs

J. H. Simpson and
N. B. Ellis

July 27-1927

Received a full satisfaction of the
within judgment \$ 203.37 and Costs
\$ 11.65 payment in full from the
defendant N. B. Ellis.

F. LeRoy Allen

Attorney for First National Bank.

Received this writ on
One July 18th 1927
Costs paid in full
satisfied paid by

Fees \$ 5.65
XX

PROCEEDINGS

Sheriff's Return

Sheriff's Office, Delaware County, Ohio

Received this writ on the 16th day of May 1927, at 9 o'clock A.M.

On July 18th 1927 I make return of this writ by Order of Plaintiff's Attorney
Costs paid in full, and receipt on docket showing judgment in full
satisfied paid by H. B. Ellis to F. Le Roy Allen, Atty.

Connor Lambert-Sheriff.

By R. J. Zurett Dep.

Fees \$5 ⁶⁵/_{xx}

20th 1921
May 20th 1921
This May 20th 1921

The
Sheriff

1927
tion of the
and Costs
from the

First National Bank.

EXECUTION DOCKET, UNION COUNTY

COMMON PLEAS

McManus Troup Co., Toledo, Ohio 42440

COST BILL	Dolls.	Cts.	Dolls.	Cts.
Judgment	1754	75		
Clerk		5	00	
" Increase		1	00	

Att'ys for Plaintiff *L. A. Hoopes*

Att'ys for Defendant

No. of Case *11925*

Petition Filed *May 24 1927*

The Union Banking Company of West Mansfield, Ohio
Plaintiff.

Arista Pur. & Clara Pur.
Defendants.

Received this writ on the 23

There being no chattles upon the described real estate, being of Logan and Union in the No 4815 bounded as follows: Beginning at a stone at the south line thereof south west line of W. J. Strader's stake N.W. corner to said poles to a stake South west 10 3/4 deg. East 112.6 poles land; thence North 85 1/2 deg. land line; thence south 10 corner to said Hosack's to a stake in the West line South 11 deg. west 147 poles land more or less, of which Acres are in Union County by John D Inskeep and Company described real estate situated of Ohio and being part of described as follows: Beginning No 6232 and Southeast corner Thence with said North to the East gate post of private road south 37 degrees Bellefontaine and Columbus 75 1/2 deg. West 8.41 chains continuing with center of said iron stake. Thence North 11 deg. 17 min. containing 21.17 acres conveyed by DeVinney West dated May 22nd 1907.

ALSO the following real estate in Ohio and in the Township of and described as follows: Beginning at a stake belonging to the heirs of the East Liberty and New said pike to a stake on West 37 poles to place four and one half poles. This writ returned by reason of other liens

23 27

PROCEEDINGS

*Sheriff's Return. Sheriff's Office Logan County, Ohio May 25th 1927.
Received this writ on the 25th day of May 1927 at 9 O'clock AM and pursuant to its Command.*

May 24 1927

*copy of
iff.
deants.*

There being no chattles upon which to levy, I levied upon the following described real estate, belonging to Arista Peer, situated in the counties of Logan and Union in the state of Ohio and being part of Military Survey No 4815 bounded as follows:
Beginning at a stone at the southwest corner of said Survey; thence with the south line thereof South 79 3/4 deg East 118 poles to a stake in the west line of W. J. Strader's land; thence North 9 3/4 deg. East 54.8 poles to a stake N.W. corner to said Strader's land; thence South 89 3/4 deg. East 54.8 poles to a stake Southwest corner to Mathew Johnson's land; thence North 10 3/4 deg. East 112.6 poles to a stake Southeast corner to N.T. Skidmore's land; thence North 85 1/2 deg. West 84 1/2 poles to a stake in John Hosack's east land line; thence south 10 3/4 deg. West 119.6 poles to a stone Southeast corner to said Hosack's land; thence North 89 3/4 deg. West 84 1/2 poles to a stake in the West line of said Survey No 4815; thence with said line South 11 deg. west 147 poles to the beginning, containing 174.5 acres of land more or less, of which 33.57 acres are in Logan County and 140.93 Acres are in Union County being the same tract of land conveyed by deed by John D Inskeep and Corwin Chamberlain to Arista Peer. ALSO the following described real estate situated in the counties of Logan and Union in the state of Ohio and being part of Military Survey Nos 4813 and 6232a and further described as follows: Beginning at a stake in the North line of said Survey No 6232 and Southeast corner to Survey No 4813.
Thence with said North line of NO 6232 South 80 1/2 deg. East 7.58 chains to the East gate post of David Hosack's farm; thence with the East line of a private road south 37 deg. East 17.49 chains to stone center of the Bellefontaine and Columbus Pike. Thence with the center of said pike South 75 1/2 deg. West 8.41 chains to an angle in the said pike; thence continuing with center of said pike South 71 1/2 deg. west 7.21 chains to an iron stake. Thence North 9 deg. West 19.94 chains to the place of beginning, containing 21.17 acres more or less being the same tract of land conveyed by DeVincy Weatherby and Anna V Weatherby to Arista Peer. by deed dated May 22nd 1907.

ALSO the following real estate, belonging to A. Peer to-wit;
The following real estate situated in the County of Logan in the State of Ohio and in the Township of Perry and in Va. Mil. Survey 4689 and bounded and described as follows:

Beginning at a stake in the N. E. corner of slot of land belonging to the heirs of J.W. Hamilton dec'd; thence N. 52 deg. E. 20-2/5 poles to a stake; thence S. 33 deg. E. 37 poles to a stake in the center of the East Liberty and Newton Pike; thence S. 52 deg. W. 20- 2/5 poles with said pike to a stake and corner to Sol. Hamilton's lot; thence N. 38 deg. West 37 poles to place of beginning, four acres and one hundred and twenty four and one half poles (4-124 1/2) be the same more or less.

This writ returned this 28th day of May 1927. Property not sold by reason of other liens.

Kennith Smith

Sheriff of Logan County Ohio.

#3 27

PROCEEDINGS

*Sheriff's Return. Sheriff's Office Logan County, Ohio May 25th 1927,
Received this writ on the 25th day of May 1927 at 9 O'clock AM and pursuant to its command.*

EXECUTION DOCKET, UNION COUNTY

COMMON PLEAS

McManus Troup Co., Toledo, Ohio 42440

COST BILL	Dolls.	Cts.	Dolls.	Cts.
Judgment	312	01		
clerk		500		
Increase		100		

Att'ys for Plaintiff Harry W. Crist

Att'ys for Defendant

No. of Case 11929

Petition Filed June 4 1927

The Ostrander Banking Co
Plaintiff

-vs-
Albert Drake
Defendant

Received the
and pursuant to
finding no goods
by D return the
no money ma
Total \$ 1.21

Sheriff's Office, De
Received this w
to its command I lev
on all of the right title

the following
County of De
house and Lo
eighteen (18
described pr
as follows:
Military Lan
containing n
being descri
property, fo
bequeathed t
Testament, d
of the Recor
premises beq
in his Last
in Volume 2,
be the same
All of
described pr

And afterward by o
released, and costs on sa
of Union County, Ohio,

May

PROCEEDINGS

Sheriff's Return

Sheriff's Office Union County, O.

June 8th 1927.

Received this writ on the 4th day of June 1927 at 10 o'clock A.M. and pursuant to its command after a due and diligent search finding no goods and chattels and no Real Estate upon which to levy I return this writ this 8th day of June nothing found. no money made.
Fees \$1.71

F. S. Hager,
M.E.C. Sheriff.

Sheriff's Return

Sheriff's Office, Delaware County Ohio

July 3, 1929.

Received this writ on the 3 day of July 1929 at 4 o'clock P.M. and pursuant to its command I levied on the 3 day of July 1929 at 4-30 o'clock P.M. I levied on all of the right title and interest of Albert Drake in

the following described premises: Situated in the Township of Scioto, County of Delaware and State of Ohio, and known as being the following house and Lot and buildings described as follows: and known as being eighteen (18) rods square out of the north-west corner of the following described premises in the Virginia Military Lands, bounded and described as follows: Being Lot Number two (2) in a Sub division of Virginia Military Lands, contained in survey No. 6031. Said Lot No. two (2) containing ninety-two (92) acres and seven perches of land. The parcel being described contains two (2) acres and is known as the Steam Mill property, formerly belonging to William Harrison and being same premises bequeathed to Alice M. DeGood by Almon C. DeGood in his last Will and Testament, dated June 22nd, 1903 and recorded in Volume 13, Page 578 of the Record of Wills of Delaware County, Ohio, and being the same premises bequeathed to said Almon C. DeGood by his father, Benjamin in his Last Will and Testament dated December 3rd, A.D. 1891 and recorded in Volume 2, Page 477 of the ----- of Wills of Delaware County, Ohio. be the same more or less but subject to all legal highways.

All of the right title and interest of Albert Brake in the above described premises is hereby levied upon.

And afterward by order of Plaintiff's Attorney, this writ returned, Judgment released, and costs on same to the amount of \$8.71 returned to Clerk of Courts of Union County, Ohio, My fees of \$4.10 retained. Veley E. Main Sheriff
By J. W. Schaffner Deputy.

EXECUTION DOCKET, UNION COUNTY

COMMON PLEAS

McManus Troup Co., Toledo, Ohio 42110

COST BILL

Dolls. Cts. Dolls. Cts.

Judgment 4069 50
Clerk 5 00
Increase 1 00

Att'ys for Plaintiff A. B. Simons

Att'ys for Defendant

No. of Case 11932

Petition Filed June 7 1927

W. J. Benton
Plaintiff

Harvey M. Wedding,
Defendant

Received this writ
pursuant to its
goods and chattles upon
by file
name

Fees \$7.50

Toledo @ Jan 29/29

To the Clerks of Courts of
Union Co

Please release judgment
of Four thousand & Sixty Nine
dollars & Eighty ct. Held against
Harvey M Wedding & Esther
Wedding as it has been
paid the case number is
Eleven thousand Nine Hundred
& Thirty two

Signed

W. J. Benton

Received this writ
I did make diligent
inquiries of the
this writ. And on
Courts of Union Co.
Shroff fee \$1.00

PROCEEDINGS

Sheriff's Return
Sheriff's Office Union County O.
June 15th 1927

Received this writ on the 14th day of June 1927, at 2 o'clock P.M. and pursuant to its command after due and diligent search finding no goods and chattles upon which to levy, I made a Court House Levy as directed by the writ, and the following described Real Estate in the name

[A large rectangular area of the page is covered by a piece of paper with mirrored, illegible text, likely bleed-through from the reverse side of the page.]

Fees \$7.50

F. S. Hager, Sheriff,

Sheriff's Return Sheriff's Office Auglaize County Ohio June 7th 1927

Received this writ on the 7th day of June 1927 at 3 o'clock P.M. and pursuant to its command I did make diligent search and failed to find any goods and chattels or lands and improvements of the within named Harry M. Widdings defendant, whereon to levy this writ. And on the 21st day of June 1927, I returned this writ to the Clerk of Courts of Union County, Ohio wholly unsatisfied

Sheriff's Fee \$1.05

Monon Bequillion
Sheriff

LAND CONVEYED BY DEED recorded in Vol.127, page 247, in the name of Harvey M. Wedding.

Real Estate situated in the State of Ohio, County of Union, and Township of Taylor, and Surveys Nos. 5629 and 6493, bounded and described as follows:
TRACT NO.1 Beginning at a stake in the N.W. corner of 12 acres conveyed to Hugh McAdow; thence with said original line N. 82° E. 91½ poles to a large lynn; thence S. 9½° 15' 86 poles to a beech; thence S. 82° E. 91½ poles to a stake, to the S.W. corner to said Hugh McAdow's 12 acre tract; thence with his line N. 9° 15' W. 87 poles to the beginning.
Containing 47 acres, more or less.

TRACT NO.2 Being part of Surveys Nos. 5629- 6493, Beginning at a stake and stone in the center of the Millcreek and Parisburg Road; thence N. with said road 70 poles to a stake, witness by three Ash saplings N.E. corner to Esau Hardey's land in the N. original line of said Surveys; thence with said line N. 82° W. 22 poles and 9 links to a stake; thence 9° 15' E. 73½ poles to a stake; thence S. 82° E. 22 poles and 9 links to the place of beginning
Containing 10 acres, more or less.

TRACT NO.3. Being parts of Surveys Nos. 5629, 6493, Beginning at a stake and Walnut in the E. line of T. & J. VanAtta's and S.W. corner of Jesse Laughrey; thence with the S. line of said Jesse Laughreys 81° E. 91½ poles to a stake and stone in the W. line of Hilda D. Bell; thence with said line 8¼° E. 18.20 poles to a stake and stone in a small run in the center of the road; thence with the center of said road S. 61° W. 77½ poles to a stone corner to E.A. Irwin's lot of 3 acres; thence with the E. line of said lot N. 8½° W. 28.80 poles to a stone N.E. corner to said lot; thence with the N. line of said lot, S. 81½° W. 14/68 poles to a stone N.W. corner to said lot in the line of said T. and J. VanAtta's; thence with said line N. 8½° W. 45 poles to the beginning,
Containing 25-115/160 acres, more or less.

TRACT NO.4 Being part of Surveys Nos. 5629, 6493, bounded on the N. by a lot of land conveyed to John McAdow by Samuel Wheeler; on the W. by a tract of land conveyed by Samuel Wheeler to Esau Harden; on the S. by a County road and land sold by John Wheeler to Stanley Bellus; Also the following tract: to-wit:- commencing on the N.W. corner of a tract of land owned by B. Burkepile and wife and deeded on the 3rd day of July, 1882 to E.A. Irwin by said Burkepile and wife; thence running E. with line of said lot to the road and then still further E. with the road in all making 18 rods from the starting point; thence running N. parallel with the W. line of VanAtta's farm far enough into John McAdow's land to make out 2½ acres more or less, the whole containing 3 acres, more or less.

Containing in all hereby transferred 83-155/160 acres, more or less.
Land conveyed by deed recorded in Vol 129 page 355, in the name of Harvey M. Wedding. Real Estate situate in the County of Union, State of Ohio, and in the Township of Liberty, and in the County of Logan, State of Ohio, Township of Perry, and bounded and described as follows: Surveys Nos. 12395, 12399, 12402, 12427 and 12428. Beginning at a stone in the center of the Newton and Middleburg Road and a corner to James Marquis' land; thence with this line N. 37½° W. 137 poles to a stone corner to said Marquis' land and in the line of C.A. Austin's land; thence with his line N. 52° E. 92 poles to a stone corner to said C.A. Austin's land and Thomas Marquis' land; thence with his line S. 37½° E. 195-2/3 poles to a stone in the center of said Road; thence with the center of said road due W. 62 poles to a stone; thence S. 80° W. 44 poles to the beginning,
Containing 95 acres, more or less.

Excepting therefrom the following described premises:- Beginning at a stake in the line of Walnut Grove pike and N.E. corner of Retta Garwood's land; thence N. 57½° E. 92 poles with the S. line of J.W. Price's land and Mattie Lamb land to a post in the W. line of Isabel Lowes land; thence S. 32¼° E. 34.86 poles with said Lowe's west line to a post; thence S. 57¼° W. 91.54 poles to an iron stake in the center of Walnut Grove pike; thence N. 33½° poles to the place of beginning, Containing 20 acres, more or less.
(Ten acres in Logan County and Ten acres in Union County.)

Also the following real estate situated in the State of Ohio, County of Union, Township of Liberty and part of Survey No. 12282, and described as follows: Beginning at a stone in the center of the Orchard Gravel road and in the westerly line of said Survey No. 12282; thence with said line N. 35° W. 126.44 poles, (witness by a sugar tree and two Lynns) N.W. corner of said Survey No. 12282; thence with the northerly line of said Survey N. 55° E. 152 poles to a stone (witness by two beeches and a Hickory) in the center of the Johnson Road; thence with the center of said road S. 35° E. 154 poles to a stone N.E. corner of Ellen H. Sanderson's land; thence with two consecutive lines of said land S. 60° W. 67.20 poles to a stone; thence S. 3° 48' E. 35.80 poles to a stone, corner of said lands in the center of said Orchard Gravel road; thence with the center of said road, N. 89° W. 83.84 poles to the beginning,
Containing 147 acres, more or less.

The lands herein intended to be conveyed, Containing 222 acres, more or less of which 212 acres are in Union County, and 10 acres in Logan County. Being the same premises conveyed to the Home Loan Company of Urbana Ohio by Frank Collier, Sheriff of Union County, Ohio, by deed recorded in Book 129, page 285 of the Records of Deeds of Union County, Ohio, and by deed recorded in Book 129, pages 59 and 60 of the Record of Deeds of Union County, Ohio.

LAND CONVEYED BY DEED recorded Vol. 129 page 356, in name of Harvey M. Wedding. Situate in the County of Union, in the State of Ohio, and Township of Liberty and in the County of Logan, Township of Zane, bounded and described as follows: Being part of Survey No. 12399, Beginning at a stone in the E. line of Survey No. 545 and in the center of the Middleburg and Raymond pike; thence with the center of said pike N. 79° E. 95.63 poles to a stake; thence with the center of said pike N. 84½° E. 36.54 poles to an iron stake; said stake being placed to mark to N.W. corner of land sold to Lucy E. Baker; thence with said Lucy E. Baker's W. line S. 33½° E. 90.70 poles to an iron stake; thence S. 56° W. 118.90 poles to a corner post in the E. line of Survey No. 545; thence with the E. line of said Survey No. 34° W. 144.96 poles to the place of beginning, Containing 89.08 acres of land more or less. Being the same premises conveyed to the Home Loan Company of Urbana, Ohio, by Frank Collier, Sheriff of Union County, Ohio by deed recorded in Book 126, page 283, of the Record of Deeds of Union County, Ohio, and by deed recorded in Book 127 pages 292-293 of Record of Deeds of Logan County, Ohio.

LAND CONVEYED BY DEED recorded Vol. 129 page 356, in name of Harvey M. Wedding. Situate in the County of Union, in the State of Ohio, and Township of Liberty and in the County of Logan, Township of Zane, bounded and described as follows: Being part of Survey No. 12399, Beginning at a stone in the E. line of Survey No. 545 and in the center of the Middleburg and Raymond pike; thence with the center of said pike N. 79° E. 95.63 poles to a stake; thence with the center of said pike N. 84½° E. 36.54 poles to an iron stake; said stake being placed to mark the N.W. corner of land sold to Lucy E. Baker; thence with said Lucy E. Baker's W. line S. 33½° E. 90.70 poles to an iron stake; thence S. 56° W. 118.90 poles to a corner post in the E. line of Survey No. 545; thence with the E. line of said Survey No. 545 N. 34° W. 144.96 poles to the place of beginning,
Containing 89.08 acres, of land more or less, Being the same premises conveyed to The Home Loan Company of Urbana, Ohio, by Frank Collier, Sheriff of Union County, Ohio, by deed recorded in Book 126, page 283, of the Record of Deeds of Union County, Ohio, and by deed recorded in Book 127 pages 292-293 of Record of Deeds of Logan County, Ohio.

LAND CONVEYED BY DEED recorded in Vol. 130 page 272 in name of Harvey M. Wedding. Real Estate situate in the County of Union, State of Ohio and Township of Liberty, part of Survey No. 4404 and bounded and described as follows;

Beginning at a stone in the W. line of said Survey and N.W. corner of lands assigned in partition to the Trustees of the Theological Seminary of the Protestant Episcopal Church in the Diocese of Ohio; thence with the line of said lands N. 85° E. 250 poles to a stone corner to John Welsh land; thence with the line of said lands S. 7° E. 72 poles to a stone N.E. corner to Abe Truot's land; thence S. 85° W. 250 poles to a stone corner of the lands formerly owned by Charles Brooks and in the W. line of said Survey No. 4404; thence with said line N. 7° W. 72 poles to the beginning. Containing one-hundred Twelve (112) acres, excepting therefrom three and one-half (3½) acres conveyed by Abigail Wilcox to the Atlantic Great Western Railroad Company, August 1, 1863, leaving herein conveyed 108½ acres of land, more or less.

LAND CONVEYED BY DEED recorded in Vol. 130 page 282, in name of Harvey M. Wedding. Real Estate Situated in the County of Union, State of Ohio, and Township of Liberty, and bounded and described as follows:

First Tract: Being part of Survey 4404, beginning at a stake in the Westerly line of said Survey in the middle of a road being also a corner of lands formerly owned by David Bowersmith running thence with Bowersmith's line (correcting the course to the meridian) North 84¼° E. 110-3/4 poles to a stone in Bowersmith's line; thence 4¼° W. 62 poles to a stake and stone (witness a hickory N. 43° W. 14 feet and an ash S. 70° E. 11 feet); thence N. 84¼° W. 110.3 poles to a stake and stone in said Survey line and in the middle of said road; thence with the middle of said road S. 4¼° E. 62 poles to the beginning, Containing 42 acres and 100/1000 127.29.

SECOND TRACT: Being part of Surveys Nos. 3487 & 12400, beginning at a stone and tile in the W. line of said Survey No. 3487 at the S. W. Corner of Lora M. Lockwoods land; thence with the S. line of said Lockwood's tract N. 58° 15' E. 225.8 poles to a stone in the E. line of said Survey No. 12400; thence with the E. line S. 4° 30' E. 56½ poles to a stone at the N. E. corner of Ade E. Denison's land; thence with the N. line of said Denison's tract S. 58° 15' W. 200 poles to a stone in the W. line of said Survey 3487; thence with said line N. 31° 30' W. 50½ poles to the beginning, Containing 67 acres, more or less of which 63 acres are in Survey No. 3487 and 4 acres in said Survey No. 12400, making a total of 109 and eight tenths acres, in the two tracts conveyed by this deed.

EXECUTION DOCKET, UNION COUNTY

COMMON PLEAS

McManus Troup Co., Toledo, Ohio 42440

COST BILL

Dolls. Cts. Dolls. Cts.

Judgment	185	92		
Clerk	5	00		
" Increase	1	00		

Att'ys for Plaintiff *F. Le Ray Allen*

Att'ys for Defendant

No. of Case *11935*

Petition Filed *June 11th 1927*

E. E. Holt
Plaintiff

B. M. Holt
Defendant

July 22nd 1927
Received a full satisfaction
of the within execution to wit
the sum of \$186⁹² costs paid
by defendant from Clerk of Courts.
F. Le Ray Allen
Attorney for *E. E. Holt*.

Received this w.
pursuant to its com
B. M. Holt: paid the s
execution, plus all
deducting my costs.
turning over my che
Clerk of Courts. I
fully satisfied

PROCEEDINGS

Sheriff's Office Marion County Ohio.

July 20th 1927.

Received this writ on the 13 day of June 1927. at 9 o'clock A.M., and pursuant to its command on July 8th 1927. ~~on~~ the defendant herein, B.M. Holt: paid the sum of \$206.72, which is the full amount of this execution, plus all costs, including interest to July 8th 1927, I am deducting my costs in this matter, in the sum of \$13.81 and am turning over my check, as Sheriff of Marion County Ohio, to the Clerk of Courts, Union County, in the sum of \$192.91. Execution fully satisfied

James A. Deagl.
Sheriff

llen

11th 1927

1927
satisfaction
to wit
said
Clerk of Courts,
E.E. Holt,

EXECUTION DOCKET, UNION COUNTY

McManus Troup Co., Toledo, Ohio 42440

COST BILL

Dolls. Cts. Dolls. Cts.

Judgment	168	23		
Clerk		5	00	
" Increase		1	00	

Att'ys for Plaintiff

John W. Daily

Att'ys for Defendant

No. of Case 11943

Petition Filed

July 5 - 1927

Wm W. Buchner -
Plaintiff

A. L. Larridge &
Oma Larridge
Defendants

Received this
and pursuant to its
of 1:30 clock P. M. L
A. L. Larridge and
Automobile, 1925
After making long
the name of A. L.
writ this 20th day of
July 1927
H. B. O.
appro. 2.00.

PROCEEDINGS

Sheriff's Return

Sheriff's Office, Union County, O.

July 30th 1927

Received this writ on the 5th day of July 1927, at 11:30 o'clock A.M., and pursuant to its command on the 5th day of July 1927, at about the hour of 1 o'clock P.M. I seized upon the following goods and chattels belonging to A.L. Clarridge and Oma Clarridge, to-wit One Chevrolet Touring Automobile, 1925 model Motor No 1569571. \$225⁰⁰/₁₀₀

After making levy, finding that the title of said car not being in the name of A.L. Clarridge or Oma Clarridge. I return this writ this 30th day of July 1927. no money made.

Fees H.30

appro. 2.00.

F. S. Hager - Sheriff.

copy

July 5 - 1927

EXECUTION DOCKET, UNION COUNTY

COMMON PLEAS

McMann's Troup Co., Toledo, Ohio 42440

COST BILL

	Dolls.	Cts.	Dolls.	Cts.
Judgment	136	00		
Clerk	21	76		
Sheriff	15	47		
Appraisers	2	00		
Attorneys	4	00		
Notary		80		
Witnesses	33	50		
Int from Mar 12 1927 at 7 1/2%				

Att'ys for Plaintiff

Richard C Thrall

Att'ys for Defendant

Milo L. Myers

No. of Case 11745

Petition Filed June 11 - 1926

S. F. Flood

Plaintiff

Ella M. McIntire &

Jacob M. McIntire

Defendants.

State of Ohio.

I hereby certify

F. H. Harger are free
 summoned and served
 chattels this 13 day of
 1 Jersey Cow with 2
 1 Black Heifer 2
 2 Jersey Heifers 2 yrd
 1 Jersey Cow 8 or 9
 1 Brown mare 8 yrd
 1 Grain Binder
 1 double disc
 1 mowing Machine
 1 set binder trucks
 30 acres meadow

Glen L. Kline
F. H. Harger.

Received this Alias writ
 Oclock A.M. and pursuant
 1927, I levied upon the
 Ella M. & Jacob McIntire
 1 Jersey short horn cow.
 1 Jersey Cow 7 years old
 1 Dark Heifer \$30.00;
 30 Tons of Hay \$150.00;
 \$75.00; 1 Ford Sedan \$100
 1 double disc \$10.00; 1
 50 head of chickecs \$50.
 And on the same day I ma
 Real Estate in the name
 Union, County of Union,
 Center and bounded and de
 Being Lot No 188 in the
 Milfore Center, Ohio, a
 reference is hereby mad
 Now on file in the Coun
 same Lot purchased from
 And Also another Lot o
 and bounded and describ
 James V Finleys Additio
 See recorded plat of sa
 records of Union County
 of Deeds 115. Page 32.
 Received of Ella McI
 By order of Plaintiffs
 October 1927, I did sum
 and upon viewing the pr
 at \$167.00 and Lot. No
 of the appraisement wit
 caused the same to be a
 12th day of October 192
 House at 1 Oclock P. M.
 And afterward on the
 paid the balance of Jud
 County, I return this v
 Money made, amount \$190
 October 10th, 1927

COMMON PLEAS *January* TERM, A. D. 1927
PROCEEDINGS

State of Ohio, Union County.

I hereby certify that the within appraisers, Glen L. Cline & F. H. Harger are freeholders and residents of said County, and were duly summoned and sworn by me to appraise the within described goods and chattels this 13th day of July 1927.

1 Jersey cow with horns. \$50.00	1 Jersey heifer with horns. 3 yrs old \$35.00
1 Black Heifer 2 yrs 35.00	1 Red " 2 yrs old 35.00
2 Jersey Heifers 2 yrs old 70.00	1 Guernsey Cow 8 yrs 50.00
1 Jersey Cow 8 or 9 yrs old 50.00	1 Jersey Cow 8 or 9 yrs old 50.00
1 Brown mare 8 yrs old 40.00	1 Brown mare 10 yrs old 40.00
1 Grain Binder 30.00	1 two horse wagon & rack 50.00
1 double disc 30.00	1 riding breaking plow 15.00
1 mowing Machine 15.00	2 Cultivators 20.00
1 set binder trucks 15.00	30 acres Corn 150.00
30 acres meadow 200.00	

Total appraisement \$930.00

Glen L. Cline } appraisers
F. H. Harger }
F. S. Hager Sheriff

Appraisement

SHERIFF'S RETURN
Sheriff's Office Union County Ohio

Received this Alias writ on the 12th day of September 1927a at 9 O'clock A.M. and pursuant to its command, on the 12th day of September 1927, I levied upon the following goods and chattels, belonging to Ella M. & Jacob McIntire to-wit:

1 Jersey short horn cow. \$35.00; 1 Jersey cow 5 years old \$ 60.00; 1 Jersey Cow 7 years old \$75.00; 1 light Jersey heifer \$30.00; 1 Dark Heifer \$35.00; 1 Black heifer \$40.00 1 Red heifer \$35.00; 30 Tons of Hay \$150.00; 40 acres of corn \$40.00; 3 head of horses \$75.00; 1 Ford Sedan \$100.00; 1 wagon \$30.00; 1 Riding plow \$5.00; 1 double disc \$10.00; 1 Wheat binder \$25.00; 1 mowing machine \$15.00; 50 head of chickens \$50.00; 5 Geese \$10.00; 3 hen Turkeys \$15.00;

And on the same day I made a Court House levy upon the following Real Estate in the name of Ella McIntire, Situated in the Township of Union, County of Union, and state of Ohio, in the village of Milford Center and bounded and described as follows:

Being Lot No 188 in the James V Finley Addition to the village of Milford Center, Ohio, for a more definite or particular description reference is hereby made to the recorded plat of Milford Center Ohio. Now on file in the County Recorders Office of Union County, Ohio, Being same Lot purchased from Orin G Walke recorded deed Vol 91, page 462.

And also another Lot on the side joining the above described Lot; and bounded and described as follows: Being all of Lot No 187, in James V Finleys Addition to the said Village of Milford Center. See recorded plat of said Addition, in Vol _____ Page _____ of deed of records of Union County, Ohio, being the same as recorded in Vol _____ of Deeds 115. Page 32.

Received of Ella McIntire \$15.00 on the 10th day of October payment.

By order of Plaintiffs Attorney Richard C Thrall on the 10th day October 1927, I did summon H L Agner D. M. Gardner and Pearl Galloway, and upon viewing the premises, Appraised the same as follows: Lot no 187 at \$167.00 and Lot. No 188 at \$1075.00. I forthwith deposited a copy of the appraisement with the Clerk of the Courts of said County, and caused the same to be advertised in the Milford Center Ohioian on the 12th day of October 1927. to be sold at the north door of the Court House at 1 O'clock P. M. on the 12th day of November 1927.

And afterward on the 12th day of October, 1927 Ella McIntire having paid the balance of Judgment, Interest and costs to the Sheriff of Union County, I return this writ this 12th day of October 1927, No sale, Money made, amount \$190.43.

J. B. Lingrel
Sheriff,
By Mary E Cline Deputy.

The Pliffs are free holders
by me to appraise, this within
F. S. Hager Sheriff Aug 20 1927

- \$100.00
- \$30.00
- \$50.00
- \$10.00
- \$25.00
- \$15.00
- \$50.00
- \$10.00
- \$15.00

F. S. Hager Sheriff

State of Ohio, Union County.

I hereby certify that the within appraisers, Glen L. Cline & F. W. Harger are freeholders and residents of said County, and were duly summoned and sworn by me to appraise the within described goods and chattels this 13th day of July 1927.

1 Jersey Cow with horns	\$50.00	1 Jersey heifer with horns	35.00
1 Black Heifer 2 yrs	35.00	1 Red " 2 yrs old	35.00
2 Jersey Heifers 2 yrodd	70.00	1 Guernsey Cow 8 yrs	50.00
1 Jersey Cow 8 or 9 yrodd	50.00	1 Jersey Cow 8-01 9 yrodd	50.00
1 Brown mare 8 yrodd	40.00	1 Brown mare 10 yrs old	40.00
1 Grain Binder	30.00	1 two Horse wagon rack	50.00
1 double disc	30.00	1 riding breaking plow	15.00
1 mowing Machine	15.00	2 Cultivators	20.00
1 set binder trucks	15.00	30 acres Corn	150.00
30 acres meadow	200.00		

Total appraisement \$930.00

Glen L. Cline } appraisers
F. W. Harger }

F. S. Hager
Sheriff

Appraisement

I hereby certify that the within appraisers H. L. Cline and J. H. Phelps are freeholders and residents of said County, and were duly summoned and sworn by me to appraise the within described land and tenements, situate in Union Township, County of Union and State of Ohio, to-wit: and in the Village of Milford Center, Ohio.

Being Lot No. 188 in the James V. Finley Addition to the Village of Milford Center, Ohio, for a more definite or particular description reference is hereby made to the recorded plat of Milford Center, Ohio, now on file in the County Recorder's Office of Union County, Ohio, Being same Lot purchased from Orin G. Walke recorded Deed Vol. 91, Page 462.	\$100.00
And also another Lot on the side joining the above described Lot; and bounded and described as follows:	\$30.00
Being all of Lot No. 187, in the James V. Finley Addition to the said Village of Milford Center, Ohio. See recorded plat of said Addition, in Vol. ___ Page ___ of deed records of Union County, Ohio, being the same as recorded in Vol. ___ of Deeds 115 page 32.	\$50.00
And also another Lot on the side joining the above described Lot; and bounded and described as follows:	\$10.00
Being all of Lot No. 187, in the James V. Finley Addition to the said Village of Milford Center, Ohio. See recorded plat of said Addition, in Vol. ___ Page ___ of deed records of Union County, Ohio, being the same as recorded in Vol. ___ of Deeds 115 page 32.	\$25.00
And also another Lot on the side joining the above described Lot; and bounded and described as follows:	\$15.00
Being all of Lot No. 187, in the James V. Finley Addition to the said Village of Milford Center, Ohio. See recorded plat of said Addition, in Vol. ___ Page ___ of deed records of Union County, Ohio, being the same as recorded in Vol. ___ of Deeds 115 page 32.	\$50.00
And also another Lot on the side joining the above described Lot; and bounded and described as follows:	\$10.00
Being all of Lot No. 187, in the James V. Finley Addition to the said Village of Milford Center, Ohio. See recorded plat of said Addition, in Vol. ___ Page ___ of deed records of Union County, Ohio, being the same as recorded in Vol. ___ of Deeds 115 page 32.	\$15.00

did summon us H. L. Agner, D. M. Gardner, and Pearl Galloway three disinterested freeholders, residing within said County of Union and administered to us an oath impartially to appraise said lands and tenements, upon actual view thereof. Now We, after actual view of said premises, and forthwith, after such view, do find and estimate the real value in money of said premises to be as follows, vis:

Lot No. 187 Appraised at \$167.00
Lot No. 188 " " \$1075.00

In Testimony Whereof, We hereunto set our hands the day and year first above written.

H. L. Agner
D. M. Gardner
Pearl Galloway

F. S. Hager Sheriff

I do Certify, That on the day and year in said inquisition mentioned, the above named appraisers were disinterested freeholders and residents of said County and were sworn by me impartially to appraise said lands and tenements, and that the foregoing in the return of their appraisement in the premises.
Dated October 10th, 1927.

J. B. Lingrel
Sheriff

By Mary E. Cline
Deputy

COMMON PLEAS *January* TERM, A. D. 1927
 PROCEEDINGS

State of Ohio, Union County.

I hereby certify that the within appraisers, Glen L. Eline & F. H. Harger are freeholders and residents of said County, and were duly summoned and sworn by me to appraise the within described goods and chattels this 13th day of July 1927.

1 Jersey Cow with horns. \$50.00	1 Jersey heifer with horns. ^{3 yro old} 25.00
1 Black Heifer 2 yro 35.00	1 Red " 2 yro old 35.00
2 Jersey Heifers 2 yro old 70.00	1 Guernsey Cow 8 or 9 yrs 50.00
1 Jersey Cow 8 or 9 yro old 50.00	1 Jersey Cow 8-10 yro old 50.00
1 Brown mare 8 yro old 40.00	1 Brown mare 10 yro old. 40.00
1 Grain Binder 30.00	1 two Horse wagon rack 50.00
1 double disc 30.00	1 riding breaking plow 15.00
1 mowing Machine 15.00	2 Cultivators 20.00
1 set binder tricks 15.00	30 acres Corn 150.00
30 acres meadow 200.00	

Total Appraisement \$930.00

Glen L. Eline } appraisers
 F. H. Harger }

F. S. Hager
 Sheriff

State of Ohio, Union County.

I hereby certify that the within appraisers N. L. Clue and John Phipps are freeholders and residents of said County, and were duly summoned and sworn by me to appraise the within described goods and chattels this 12th day of September 1927.

F. S. Hager Sheriff By 2082

Appraised

1 Jersey and Short Horn Cow = \$35.00	1 Ford Sedan \$100.00
1 Cow 5 years Old \$60.00	1 Wagon \$30.00
1 Cow 7 " " \$75.00	1 Riding Plow \$5.00
1 Light Jersey Heifer \$30.00	1 Double disc \$10.00
1 Dark Jersey Heifer \$30.00	1 Wheat Binder \$25.00
1 Black " " \$40.00	1 Mowing Machine \$15.00
1 Red " " \$35.00	50 Head of Chickens \$50.00
30 Loos Hay \$150.00	5 Head Geese \$10.00
40 Acres Corn \$40.00	3 Hen Turkeys \$15.00
3 Head of Horses \$75.00	

Total Appraisement \$830.00

N. L. Clue appraiser
 John Phipps "

F. S. Hager Sheriff

EXECUTION DOCKET, UNION COUNTY

McManus Troup Co., Toledo, Ohio 42440

COST BILL

Dolls. Cts. Dolls. Cts.

Judgment	186	86		
Clerk		500		
.. Increase		100		

Att'ys for Plaintiff

F. LeRoy Allen

Att'ys for Defendant

No. of Case 11948

Petition Filed 7-18-1927

Rella Boggs,
Plaintiff.

vs.

Roscoe Fields &
Mrs. Roscoe Fields,
Defendants.

Sept 6th 1927

Received a full satisfaction of
the within Judgment and Costs
this day.

F. LeRoy Allen
attorney for Rella Boggs
plaintiff

No Record.

We, the undersigned,
County, and State of Ohio,
P. S. Hager Sheriff
view, the following de-
1 Red Cow
Cow 5 yrs. old
head, \$11.25; 4
to be sold on an Execution
County, in action of Rec-
do forthwith, after act-
that the same are of the
Given -

I hereby certify
L. Cline, are full holder
and sworn by me to
19th day of July, 1927

Received this writ on the
on the 19th day of July, 1927,
Fields, the writ of 1 Red
Cow 5 years old, 60⁰⁰/₁₀₀;
4 horses, 12 years old
Received from the
Judgment and cost
Received this 6th of
interest and cost due
Money Made,
Sheriff fees \$ 11.²⁶/₁₀₀
Appraisers " 200

Allen

18- 1927

Appraisal of Goods & Chattels.

We, The undersigned disinterested freeholders and residents of Union County, and State of Ohio, having been duly summoned and sworn by P. S. Hager Sheriff of said County, impartially to appraise upon actual view, the following described goods & chattels, to-wit:

1 Red Cow 8 yrs. old, \$60; 1 Guernsey Cow 6 yrs. old, \$60; 1 Guernsey Cow 5 yrs. old, \$60; 1 Guernsey Cow, 4 yrs. old, \$60; 28 sows at \$4.00 per head, \$112; 4 horses, 12 yrs. old, \$200; 6 brood sows, \$120;

to be sold on an Execution issued from the Court of Common Pleas, of said County, in action of Rella Boggs, plaintiff, against Roscoe Fields Defendant, do forthwith, after actual view of said goods & chattels, make return and say that the same are of the real value in money of \$672.00 Dollars.

Given under our hands this 19th day of July, 1927.

Glen L. Cline } Appraisers.
Howard L. Cline }

I hereby certify that the within Appraisers Glen L. Cline & Howard L. Cline, are freeholders and residents of said County, and were duly summoned and sworn by me to appraise, the within described goods & chattels, this 19th day of July, 1927

P. S. Hager - Sheriff.
P. S. Hager

1927

tion of
Costs

Allen

Rella Boggs
plaintiff

Sheriff's Return Sheriff's Office Union County, Ohio Sept 6th 1927

Received this writ on the 18th day of July 1927 at 11 O'clock A.M. and pursuant to its command on the 19th day of July, 1927 I levied upon the following goods and chattels belonging to Roscoe Fields, to-wit: 1 Red Cow, 8 years old \$60.00; - 1 Guernsey Cow 6 years old \$60.00; 1 Guernsey Cow 5 years old, 60.00; 1 Guernsey Cow 4 years old \$60.00; - 28 sows at \$4.00 per head \$112.00 4 horses, 12 years old \$200.00; - 6 Brood Sows, \$120.00

Received from Roscoe Fields this 22nd day of August 1927 - \$45.00 payment on Judgment and cost

Received this 6th day of Sept 1927 \$162.82 from Roscoe Fields, balance of Judgment, interest and costs due on this writ, I return same this 6th day September 1927,

Money Made,
Sheriff fees \$ 11.26
Appraisers " 2.00

P. S. Hager Sheriff

EXECUTION DOCKET, UNION COUNTY

McManus Troup Co., Toledo, Ohio 42440

COST BILL

Dolls. Cts. Dolls. Cts.

Judgment,	574	28		
Clerk.	5	00		
" Increase	1	00		

Att'ys for Plaintiff

C. A. Hoopes

Att'ys for Defendant

No. of Case 11950

Petition Filed 7-18-1927

Robinson & Richter Co.
Plaintiffs

vs.

Elizabeth Macham
Defendant.

Aug 25, 1927

*Received judgment and
costs in full in the above case
*C. A. Hoopes**

o'clock
of July
and chs
one Res
located
North I
Elizabe
and Sta
Sarah P
Railros
rods to
with se
line
rods to
thence
the be

Rush,
as foll
at a s
in Unio
needed
the li
W. 18
with h
7 poles
10 scre

check
Sherffojes

PROCEEDINGS

Sheriff's Return

Sheriff's Office Champaign County July 19th 1927

18- 1927

*and
along east
boundary.*

SHERIFF'S RETURN.

Sheriff's Office, Champaign County, Ohio.
July 19, 1927.

Received this writ on the 19th day of July 1927 at 11:30 o'clock A.M., and pursuant to its command I did on the 19th day of July 1927 at 2:30 o'clock P.M. levy on the following goods and chattels also real estate the property of Elizabeth Mescham, one Resturant fully equiped, one Ford Coupe thest chattels located in Champaign County, State of Ohio, in the village of North Lewisburg also the following Real Estate the property of Elizabeth Mescham situate in township of Rush, County of Champaign and State of Ohio, beginning at a post at the north east corner of Sarah E. Mescham lands and in the south line of the P.C.C. St. L. Railroads right of way thence with Railroads line N. 87° E. 58.45 rods to a post in the west line of Ross Kenfield's lands; thence w^t with said line S. 18° 3' W. 45.60 rods to a stone in the north li line of Jasper Smith land thence with said line S. 74° 30' W. 65.5 rods to a iron rod at the south east corner of said Mescham land thence with the east line of said land N. 19° 30' E. 60.35 rods to the beginning, containing 17.75 acres of land.

Also the following described land Situate in township of Rush, County of Champaign, State of Ohio and bounded and described as follows, Being a part of Anthony Walke's survey No. 7823 Beginning at a stake in the center of the road running from (Milford Center) in Union county to Woodstock at the N.W. corner of a lot of 6 acres deeded to George McDonald thence S. 13° W. 91 $\frac{1}{2}$ poles to a stake in the line of Orvie Fairchilds farm, thence with his line S. 71° W. 18 poles two links to a corner of Edward Cranston's land thence w^t with his line N. 13° E. 102 poles to the center of said road S. 89° E. 7 poles. thence S. 78° E. 9 poles to place of beginning, containing 10 acres.

This writ returned August 22, 1927 being paid in full by check for \$596.12 which satisfies within Execution in full.

Sheriff's fees \$11.⁷⁴/₁₀₀ Paid

Paul V. Jones....Sheriff.
By Jas. R. Todd, Deputy.

EXECUTION DOCKET, UNION COUNTY

McManus Troup Co., Toledo, Ohio 42440

COST BILL

Dolls. Cts. Dolls. Cts.

Judgment	244	00		
Clerk	5	00		
Increase	2	00		

All'ys for Plaintiff *Louis E. Myers.*

All'ys for Defendant

No. of Case *11145*

Petition Filed *Aug 27* 19*23*

Grover Dixon
Plaintiff

Asel J. Longberry &
Asel J. Jennings
Defendant

*Received this w
pursuant to its com
Chattel upon which
I mad a Court
Asel J. Jennings
in the name of*

The East one-half of the
in the County of Union,
part of Survey No. 3473
courses as follows:
Beginning at a stone (wi
west corner of said Surv
thence with said line N.
by two beeches and horn
land; thence with the wes
at the northwest corner
Blain's land; thence S. 8
by two beeches) Southwes
line of said Survey No.
to the beginning,
Containing 100 ac
The amount herein convey

Also, the following Rea
in the State of Ohio, an
described as follows: P
Beginning at a stone in
the Greenville Treaty l
in severalty to James E
Davis land; thence with
poles to a stone; thenc
line of the said Elza H
E. 96 poles to a stone
partition; thence with
to the place of beginni
Containing 56.50
Being part of a tract o
to Mary Ellen Davis now
said Elza H. Davis dece

Also, the following tra
St ate, and Survey and
Being Lot No. 3 as shown
of Elza H. Davis made
Beginning at a stone in
to Temple and Livingsto
S. 85° W. 49.04 poles t
with the said McElroy's
4 inches in diameter in
the said line N. 84½° E
Temple and Livingston's
E. 95.88 poles to the
Containing 29.7

Sheriff's Return

Sheriff's Office Union County O.

July 22nd. 1927.

Received this writ on the 21st day of July 1927. at 10 o'clock P. M., and pursuant to its command on the 21st day of July, 1927. finding no goods and chattels upon which to levy.

I made a Court House Levy upon the interest of Orel Longberry (now Orel L. Jennings) which is one-sixth in the following Real Estate in the name Sarah E. and Charles F. Doudney as follows.

The East one-half of the Following described Real Estate, situated in the County of Union, State of Ohio and Township of Jackson and part of Survey No. 3473 bounded ~~xxxxxxxxxxxx~~ by true meridian courses as follows:
Beginning at a stone (witnessed by two elms and a black ask) south west corner of said Survey No. 3473 and in the Greenville Treaty line; thence with said line N. 83° 30' E. 232.50 poles to a stone (witnessed by two beeches and horn beam) southwest corner of Nathan Martino's land; thence with the west line of said land N. 7° W. 71 poles to a stone at the northwest corner of said land in the south line of Edward W. Blain's land; thence S. 83° 30' W. 252.50 poles to a stone (witnesses by two beeches) Southwest corner of Levi E. Lewis' land; and in the west line of said Survey No. 3473; thence with the said line S. 7° E. 70 poles to the beginning,

Containing 100 acres, more or less.

The amount herein conveyed being 50 acres, more or less.

Also, the following Real Estate, situated in the County of Union, in the State of Ohio, and in the Township of York and bounded and described as follows: Part of Survey No. 12542.
Beginning at a stone in the center of the Boundary Road and in the Greenville Treaty line, and N.W. corner to Lot No. 2 assigned in severalty to James E.W. Davis in the partition of the Eliza H. Davis land; thence with the said Treaty line S. 83° 45' W. 94.60 poles to a stone; thence S. 17° W. 95.88 poles to a stone in the S. line of the said Elza H. Davis farm; thence with the said line N. 83° E. 96 poles to a stone at the S.W. corner of said Lot No. 2 of said partition; thence with the W. line of said Lot N. 18° E. 93.76 poles to the place of beginning

Containing 56.50 acres, more or less.

Being part of a tract of land containing 98 acres assigned as dower to Mary Ellen Davis now deceased in partition of the Estate of the said Elza H. Davis deceased.

Also, the following tract of land in the same Township, County, State, and Survey and described as follows:
Being Lot No. 3 as shown on the Plat of the Subdivision of the farm of Elza H. Davis made by Johnathan H. Bell Aug. 25, 1899.
Beginning at a stone in the center of the County Road and N.W. corner to Temple and Livingston's Lot No. 3; thence with the center of said Road S. 85° W. 49.04 poles to a stone and corner to McElroy's lot; thence with the said McElroy's E. line S. 17° W. 97 poles to a Swamp Elm bush 4 inches in diameter in the S. line of the Davis farm; thence with the said line N. 84½° E. 49.72 poles to a stone and corner to Temple and Livingston's Lot No. 4; thence with their W. line N. 16½° E. 95.88 poles to the place of beginning,

Containing 29.75 acres, more or less.

R. L. Meyer, Sheriff.

20 -

27 1923

EXECUTION DOCKET, UNION COUNTY

COMMON PLEAS

McManus Troup Co., Toledo, Ohio 42140

COST BILL

Dolla. Cts. Dolls. Cts.

Judgment	4576	39		
Clerk	5	00		
" Increase	1	00		

Att'ys for Plaintiff

Price & Price

Att'ys for Defendant

No. of Case 11955

Petition Filed 7-21-1927

*The First National Bank
of Forest Ohio
Plaintiff.*

-vs-

*The Forest Farmers
Co-Operative Company.
Defendant.*

COMMON PLEAS

May

TERM, A. D. 1927

PROCEEDINGS

21- 1927

h.

int.



EXECUTION DOCKET, UNION COUNTY

McManus Troup Co., Toledo, Ohio 42440

COST BILL

Dolls. Cts. Dolls. Cts.

Judgment 2642 96
 Plaintiff's Costs 32 15
 Clerk Increase 1 00

Att'ys for Plaintiff

John W. Dailey

Att'ys for Defendant

No. of Case 11936

Petition Filed June 18 - 1927

The Commercial Savings Bank
 Plaintiff

-75-
 H. O. Gunder et al.
 Defendants

Sheriff's Return on Execution.

Sheriff's Office, Union County, Ohio, Sept. 28, 1927.

Received this writ on the 27th day of July, 1927 at 10 o'clock A.M. and pursuant to its command, On the 28th day of July, 1927, I levied upon the following goods and chattels belonging to H. O. Gunder, to-wit: 15 Guernsey Milk Cows, each \$50; 6 Yearling Guernsey Heifers, \$240; 1 Guernsey heifer 2 yrs. old \$460; 2 young guernsey calves, \$30; 1 registered guernsey bull, 21 months old, \$75; 3 gelding horses \$100; 4 mares, \$240; 11 Duroc Brood sows, \$330; 33 Ramb. Ewes, 2 yrs old \$660; 10 Ramb. Ewes 1 yr. old, \$150; 10 Ramb. Rams 1 yr. old \$160; 15 Ramb. Rams 2 + 3 yrs. old, \$300; 1 farm wagon \$30; 1 manure spreader, \$20; 1 McCormick binder \$30; 1 McCormick mower, \$10⁰⁰; 1 hay tedder, \$10; 1 hay rake \$10; 1 double disc \$25; 2 harrows, \$8; 2 breaking plows, \$15; 2 cultivators \$30; 1 corn planter \$25; 2 sets double harness, \$20; 150 bu. of barley, \$135; 500 bu corn \$450; 36 pigs weighing 75 lbs., \$228; 20 Ramb. lambs, \$200; 75 acres timothy + clover hay, \$300; 30 acres growing corn, \$150;

I return this writ this 28th day of September by order of Plaintiff's Attorney John W. Dailey, no money made.

\$ 5.30 - Sheriff
 2.00 - Appraisers.

J. B. Lingrel - Sheriff
 Mary E. Cline - Deputy + Clerk.

We, the undersigned, the Sheriff of said County, & State of Ohio, do hereby certify that the following described goods & chattels were levied upon & appraised to-wit: 15 Guernsey Heifers, \$240; 1 registered Guernsey bull, \$75; 33 Brood sows, \$330; 33 Ramb. Rams, 1 yr. old, \$160; 1 manure spreader, \$20; 1 McCormick binder \$30; 1 McCormick mower, \$10; 1 hay rake \$10; 1 double disc \$25; 2 harrows, \$8; 2 breaking plows, \$15; 2 cultivators \$30; 1 corn planter, \$25; 2 sets double harness, \$20; 150 pigs weighing 75 lbs., \$228; 20 Ramb. lambs, \$200; 75 acres growing corn, \$150; of Common Pleas of Union County, Ohio, plaintiff, against H. O. Gunder et al. of said goods & chattels, the real value in money as of July, 1927.

I hereby certify that the above are freeholdings & reside by me to appraise, to-wit: July, 1927.

PROCEEDINGS

Appraisal of Goods & Chattels.

We, the undersigned disinterested freeholders and residents of Union County, & State of Ohio, having been duly summoned & sworn by F. S. Hager Sheriff of said County, impartially to appraise upon actual view, the following described goods & chattels, to-wit: 18 Guernsey Milk Cows, 1260 - 6 Yearling Guernsey Heifers, 240 - 1 Guernsey heifer 2 yrs. old, 60 - 2 young guernsey calves, 30 - 1 registered Guernsey bull, 21 mos. old, 75 - 3 gelding horses, 100 - 4 mares, 240 - 11 Duroc Brood sows, 330 - 33 Ram. Ewes, 2 yrs. old, 660 - 10 Ram. Ewes, 1 yr. old, 150 - 10 Ram. Rams, 1 yr. old, 160 - 15 Ram. Rams 2 & 3 yrs. old, 300 - 1 farm wagon, 30 - 1 manure spreader, 30 - 1 McConick Binder, 30 - 1 McConick Mower, 10 - 1 hay tedder 10 - 1 hay rake 10 - 1 double disc, 25 - 2 Harrows, 8 - 2 breaking plows 15 - 2 cultivators, 30 - 1 corn planter, 25 - 2 sets double harness, 20 - 150 bu. Barley, 135 - 500 bu. corn, 450 - 36 pigs weighing 75 lbs., 288 - 20 Ram. lambs, 200 - 75 acres timothy & clover hay, 300 - 30 acres growing corn, 150 - to be sold on an execution issued from the Court of Common Pleas of said County, in the action of Commercial Savings Bank, plaintiff, against H. O. Cluder et al as defendant, do forthwith, after actual view of said goods & chattels, make return and say that the same are of the real value in money of 4001 dollars. Given under our hands this 28th day of July, 1927.

Glen L. Cline.

F. H. Hager.

I hereby certify that the within Appraisers Glen L. Cline & Frank Hager, are freeholders & residents of said county, and were duly summoned and sworn by me to appraise, the within described goods & chattels, this 28th day of July, 1927.

F. S. Hager, Sheriff.

18- 1927

Bank
Plaintiff

Defendants

1927.

pursuant to

and chattels

Guernsey

30; 1 registered

Duroc Brood

sow. Rams 1 yr. old

30;

hay rake \$10;

30; 1 corn planter

\$450;

hay & clover

Plaintiff's

+ Clerk.

EXECUTION DOCKET, UNION COUNTY

McManus Troup Co., Toledo, Ohio 42440

COST BILL

Dolls. Cts. Dolls. Cts.

Judgment
with int at 6% from Aug 3rd 1927

105.⁰⁰/₁₀₀

Att'ys for Plaintiff *A. B. Sciro*

Att'ys for Defendant

No. of Case 11963

Petition Filed Aug 3rd 1927
Answer filed vi. 3rd 1927
Judgment Entry filed Aug 3-1927
Execution issued Aug 3rd 1927
Delaware county

Received this writ on
complaint, on August
Chattel or real estate
Sheriff's fees \$2.⁶⁷

The First National Bank of Richmond Ohio
Plaintiffs

85
Charles H. Brown

PROCEEDINGS

Sheriff's Return

Sheriff's Office Delaware County Ohio Aug 29th 1927

Received this writ on the 4th day of August 1927 at 3 O'clock P.M. and pursuant to its command, on August 18th 1927, after diligent search was made to find any Goods, Chattels or real estate to make any part of this writ

Sheriff's fees \$2.57

Conner Lamborn Sheriff
By P.S. Stanforth deputy

Aug 3rd 1927
Aug 3rd 1927
Filed Aug 3-1927
ad Aug 3rd 1927
Delaware County

Richard Oles
deputy

EXECUTION DOCKET, UNION COUNTY

McManus Troup Co., Toledo, Ohio 42440

COST BILL

Dolls. Cts. Dolls. Cts.

Judgment
Dkt from Aug 12th at 7%

29210

Att'ys for Plaintiff *William J. Porter*

Att'ys for Defendant

No. of Case 11967

Petition Filed Aug 12th 1927
accomplished " 12th 1927
Judgment Entry " 12th 1927
Receipts " 12th 1927
Execution " 12th 1927

S. Van Curen

Plaintiff

vs

H. J. Green and H. S. Green

COMMON PLEAS

Received this writ on the
 on the 12th day of Aug 1927,
 Porter upon the following

Situated in the County of
 township of Washington, and
 as follows: By true meridian
 (witnessed by a Bur Oak at
 the division of Survey No. 8
 thence with said line N. 8
 by a Beech) at the southeast
 the east line of said Lot
 thence south 83° 15' West
 said Lot No. 2; thence with
 beginning,
 Containing twenty-f

Also, the following descri
 Union, and in the State of
 and Survey No. 9896, and
 Beginning at a stone in the
 south west corner of land
 the Greenville Treaty line
 corner of a 5 acre Lot be
 east line of said 5 acre
 to a stone in the center
 a 37.69 acre tract sold by
 Hicks; thence with the so
 78.48 poles to a stone in
 thence with the west line
 poles to the place of beg
 Containing Sixty
 Robert Hicks farm.

Sheriff's Fees
 \$3.00

PROCEEDINGS

Sheriff's Office Union County Aug 13th 1927

Received this writ on the 12th day of August 1927 at 3 O'clock P.M. and pursuant to its command on the 12th day of Aug 1927, I made a Court House levy as directed by plaintiff attorney William Porter upon the following Real Estate in the name of N.S. Green as follows

12th 1927
12th 1927
12th 1927
12th 1927
12th 1927

Situated in the County of Union, in the State of Ohio, and in the township of Washington, and Survey No. 9896 and bounded and described as follows: By true meridian courses and as, Beginning at a stone (witnessed by a Bur Oak and Beech) (South west corner to Lot No. 2 of the division of Survey No. 9896 and in the Greenville Treaty line; thence with said line N. 83° 15' E. 79.25 poles to a stone (witnessed by a Beech) at the southeast corner of said Lot No. 2; thence with the east line of said Lot N. 6° 45' W. 50.48 poles to a stone; thence south 83° 15' West 79.26 poles to a stone in the west line of said Lot No.2; thence with said line S. 6° 45' E. 50.48 poles to the beginning,

Containing twenty-five (25) acres.

Also, the following described Real Estate, Situated in the County of Union, and in the State of Ohio, and the Township of Washington, and Survey No. 9896, and a part of Lot No.1. Beginning at a stone in the north line of George Cox's land and at the south west corner of lands belonging to J.B. Johnston; thence with the Greenville Treaty line S. 83° W. 78 poles to a stone in the southeast corner of a 5 acre Lot belonging to J.B. Krouskop; thence with the east line of said 5 acre lot and dirt Road North 7° West 122.70 poles to a stone in the center of said road and at the southwest corner of a 37.69 acre tract sold by Robert Hicks Sr., to G.H. Hicks and Addie Hicks; thence with the south line of said 37.69 acre tract N. 83° E. 78.48 poles to a stone in the west line of lands belonging to J.B. Johnston thence with the west line of J.B. Johnston's land S. 6³/₄° E. 122.70 poles to the place of beginning,

Containing Sixty (60) acres, being the south end of said Robert Hicks farm.

Sheriff's Fees
\$3.00

EXECUTION DOCKET, UNION COUNTY

McManus Troup Co., Toledo, Ohio 42440

COST BILL

Dolls. Cts. Dolls. Cts.

Judgment \$115.10
And Debt at 8% from Aug 12th 1927
and costs

All'ys for Plaintiff William J. Porter

All'ys for Defendant

No. of Case 11968

Petition Filed Aug 12th 1927
Answer filed " 12th 1927
Entry filed " 12th 1927
Process filed " 12th 1927
Execution issued 12th 1927

The Union Banking Co of West Mansfield Ohio
Plaintiff

vs
W. S. Gowen
Defendant

Sh...

Received this with an order
the 12th day of August, 1927
Porter, upon the following

Situated in the County of
township of Washington, and
as follows: By true meridian
(witnessed by a Bur Oak at
the division of Survey No. 9896,
thence with said line N. 75°
by a Beech) at the southe
the east line of said Lot
thence south 83° 15' West
said Lot No. 2; thence wit
beginning,
Containing twenty-f

Also, the following descr
Union, and in the State of
and Survey No. 9896, and
Beginning at a stone in the
south west corner of land
the Greenville Treaty line
corner of a 5 acre Lot be
east line of said 5 acre
to a stone in the center
a 37.69 acre tract sold to
Hicks; thence with the sou
78.48 poles to a stone in
thence with the west line
poles to the place of be
Containing Sixty
Robert Hicks farm.

Sheriff's Fees
\$3.00

PROCEEDINGS

Sheriff's Office Union County, Ohio Aug 13th 1927

Received this writ on Aug 13th 1927 at 3 O'clock P.M. and pursuant to its command on the 12th day of August, 1927 I made a Court House levy as directed by plaintiff Attorney William Porter, upon the following Real Estate in the name of H.S. Green as follows

Situated in the County of Union, in the State of Ohio, and in the township of Washington, and Survey No. 9896 and bounded and described as follows: By true meridian courses and as, Beginning at a stone (witnessed by a Bur Oak and Beech) (South west corner to Lot No. 2 of the division of Survey No. 9896 and in the Greenville Treaty line; thence with said line N. 83° 15' E. 79.25 poles to a stone (witnessed by a Beech) at the southeast corner of said Lot No. 2; thence with the east line of said Lot N. 6° 45' W. 50.48 poles to a stone; thence south 83° 15' West 79.26 poles to a stone in the west line of said Lot No.2; thence with said line S. 6° 45' E. 50.48 poles to the beginning,

Containing twenty-five (25) acres.

Also, the following described Real Estate, Situated in the County of Union, and in the State of Ohio, and the Township of Washington, and Survey No. 9896, and a part of Lot No.1. Beginning at a stone in the north line of George Cox's land and at the south west corner of lands belonging to J.B. Johnston; thence with the Greenville Treaty line S. 83° W. 78 poles to a stone in the southeast corner of a 5 acre Lot belonging to J.B. Erouskep; thence with the east line of said 5 acre lot and dirt Road North 7° West 122.70 poles to a stone in the center of said road and at the southwest corner of a 37.69 acre tract sold by Robert Hicks Sr., to G.H. Hicks and Addie Hicks; thence with the south line of said 37.69 acre tract N. 83° E. 78.48 poles to a stone in the west line of lands belonging to J.B. Johnston thence with the west line of J.B. Johnston's land S. 64° E. 122.70 poles to the place of beginning,

Containing Sixty (60) acres, being the south end of said Robert Hicks farm.

Sheriff's Fees
\$3.00

Aug 12th 1927
" 12th 1927
" 12th 1927
" 12th 1927
and 12th 1927

Union County Ohio
Sheriff

PROCEEDINGS

Sheriff's Office Union County, Ohio Aug 13th 1927

Received this writ on Aug 13th 1927 at 3 O'clock P.M. and pursuant to its command on the 12th day of August, 1927 I made a Court House levy as directed by plaintiff Attorney William Porter, upon the following Real Estate in the name of H.S. Green as follows

EXECUTION DOCKET, UNION COUNTY

COMMON PLEAS

McManus Troup Co., Toledo, Ohio 42440

COST BILL

Dolls. Cts. Dolls. Cts.

Att'ys for Plaintiff Richard L. Cameron

Att'ys for Defendant

No. of Case 11970

Petition Filed Aug 19th 1927

Precept filed " 19th "

Summons issued " 19th "

Entry filed " 19th "

Certificate of appraisement ~~issued~~ and appraisal blanks Aug 19th 1927

Lloyd R. Oratord
Plaintiff

vs

Rexford E. Anderson
Defendant

Now, the undersigned State of Ohio being duly to appraise upon a return 1-3 year old heifer \$70.00 Jersey Cow with horns \$50.00 - 1-4 year old blue 1-1 year old Jersey Bull \$8- Spring Lambos \$40.00 \$40.00 - 6 Brood Lows \$ mixed hay (\$8.00 per ton) of the Court issued from R. Oratord, plaintiff actual view of said of the real value in

State of Ohio
I hereby certify that I am proholder and was sworn by me to appraise on the day of August 1927

PROCEEDINGS

Appraisal

We, the undersigned disinterested freeholders and residents of Linn County, and State of Ohio being duly summoned and sworn by F. S. Hager Receiver impartially to appraise upon actual view, the following described goods and chattels to-wit:

1-3 year old heifer \$90.⁰⁰/₁₀₀ - 1-8 year old half blood Jersey and Guernsey cow \$50.⁰⁰/₁₀₀ - 1-5 year old Jersey cow with horns \$125.⁰⁰/₁₀₀ - 1-7 year old Jersey cow \$150.⁰⁰/₁₀₀ - 1-2 year old Jersey cow with horns \$50.⁰⁰/₁₀₀ - 1-4 year old black faced Jersey cow, \$100.⁰⁰/₁₀₀ - 1-6 year old Jersey Bull \$70.⁰⁰/₁₀₀ - 1-1 year old Jersey Bull \$50.⁰⁰/₁₀₀ - 1 Jersey Bull calf \$25.⁰⁰/₁₀₀ - 17 head ewes from 4 to 6 yrs old \$119.⁰⁰/₁₀₀ - 8-Spring lambs \$40.⁰⁰/₁₀₀ - 19 acres growney corn (2⁵⁰ pr acre) \$98.⁰⁰/₁₀₀ - 10 acres growney corn \$40.⁰⁰/₁₀₀ - 6 Brood Sows \$175.⁰⁰/₁₀₀ - 1 male hog \$25.⁰⁰/₁₀₀ - 32 Shoats (\$5.⁰⁰/₁₀₀ per head) \$160.⁰⁰/₁₀₀ - 15 tons of mixed hay (\$8.⁰⁰/₁₀₀ per ton) \$120.⁰⁰/₁₀₀ - 1 Buck Sheep \$25.⁰⁰/₁₀₀ - 2 Cream Cans \$1.⁵⁰ to be sold out to order of the Court issued from the Common Pleas of Said County, in the action of Lloyd R. Oranhood, plaintiff, against Rexford E. Andersen defendant, do forshunt, after actual view of said goods and chattels, make return and say that the same are of the real value in money of \$1453.⁵⁰/₁₀₀.

Given under our hands this 19th day of August 1927
 Laurent Cook
 John Phipps

State of Ohio, Linn County

I hereby certify that the within Appraisers, Laurent Cook and John Phipps are freeholders and residents of said County, and were duly summoned and sworn by me to appraise, the within described goods and chattels this 19th day of August 1927

F. S. Hager Receiver

19th 1927
 19th "
 19th "
 19th "
 returned
 back Aug 19th 1927

EXECUTION DOCKET, UNION COUNTY

McMann Troup Co., Toledo, Ohio 42140

COST BILL

Dolls. Cts. Dolls. Cts.

Judgment \$763.00

Att'ys for Plaintiff A.B. Simons

Att'ys for Defendant

No. of Case 11984

Petition Filed Sept 12th 1927

Answer filed " 12-1927

Journal Entry filed " 12-1927

Execution issued " 12-1927

Execution issued 12-1927

The Claiborne Finance Co

vs

A. W. Moore

Received Payment of this Judgment in full

A. B. Simons -

Att'ys for Plaintiff

Received this writ on the command in September or chattels to make a part (Sheriff's \$2.67)

Received this writ pursuant to its command chattels and no Real Est plaintiff's attorney, no Fee - 75 cents.

PROCEEDINGS

Sheriff's Return

Sheriff's Office Delaware County Ohio Sept 12th 1927

Received this writ on the 12th day of Sept 1927 at 1:35 O'Clock P.M. and pursuant to its command on September 17th 1927 after diligent search we were unable to find any goods or chattels to make a part of this writ and am the writ by order of Plaintiff's attorney, unsatisfied (Sheriff's fee \$2.67)

Conrad Lamborn Sheriff
J. W. Lewis Deputy

Sept 12th 1927
" 12-1927
Filed " 12-1927
" 12-1927
" 12-1927

Sheriff's Return

Sheriff's Office, Union County, Ohio Sept. 28th 1927.

Received this writ on the 22nd day of September, 1927 at 4 o'clock P. M., and pursuant to its command after a due and diligent search finding no goods and chattels and no Real Estate upon which to levy I return this writ by order of plaintiff's attorney, nothing found, no money made.

Fee - 75 cents.

J. B. Lingrel Sheriff
Mary E. Cline - Deputy

his

PLP

EXECUTION DOCKET, UNION COUNTY

McManus Troup Co., Toledo, Ohio 42440

COST BILL

Dolls. Cts. Dolls. Cts.

Judgment and Interest & cost \$102.30

All'ys for Plaintiff Milo L. Myers

All'ys for Defendant

No. of Case 11989

Petition Filed

Sept 16th 1927

Answer filed

" 16-1927

Judgment Entry filed

" 16th 1927

Process filed

" 16th 1927

Execution issued

" 16th 1927

Execution returned filed

Nov 15-1927

Receipts filed

Nov 15-1927

Alias execution issued

Nov 15-1927

Wetherill Motor Company Plaintiff

vs
R. J. Krouskop Defendant

COMMON PLEAS

We, the undersigned duly summoned and sworn actual view the following 40 Acres May \$160.00 - Appraised at \$345.00

I hereby certify that the appraisals and view appraisals the within des

Received this writ to its command on the described growing corn I return this writ attorney, Milo L. Myers 7.00 Sheriff 2.00 appraiser's

Received this writ on the 15th day of Nov 1927 45 acres growing corn I return this writ by R. J. Krouskop. Sheriff's fees \$1.75

PROCEEDINGS

Appraisal of Good and Chattels

We, the undersigned disinterested freeholders and residents of Union County, and State of Ohio having been duly summoned and sworn by J. S. Hager Sheriff of said County, in person to appear upon actual view the following good and chattels to wit: = 45 acres growing corn \$3.00 per acre = \$135.00
 40 tons Hay \$160.00 - 5 acres Soy beans, \$50.00
 Appraised at \$345.00
 Given under our hands this 17th day of September 1927
 Pearl M. Galloway
 Frank H. Hager

State of Ohio, Union County

I hereby certify that the within Appraisers Pearl M. Galloway and Frank H. Hager are freeholders and residents of said County and were duly summoned and sworn by me to appraise the within described goods and chattels, this 17th day of Sept. 1927.
 J. S. Hager Sheriff

Sheriff's Return.

Sheriff's Office, Union County, Ohio, Nov 15, 1927.

Received this writ on the 17th day of September, 1927 at 9 o'clock A.M. and pursuant to its command on the 17th day of September, 1927, I levied upon the above described growing crops: -

I return this writ this 15th day of November, 1927 by order of plaintiff's attorney, Milo K. Myers, no money made.

Fees. 6.02 Sheriff
 " 2.00 Appraisers

J. B. Lingard, Sheriff
 Mary E. Collins, Deputy

Sheriff's Return Sheriff's Office Union County Ohio Dec 14th 1927

Received this writ on the 15th day of Nov 1927 at 10 O'clock A.M. and pursuant to its command on the 15th day of Nov 1927 I levied on following growing crops belonging to R. J. Krouskop, to wit: 45 acres growing corn, \$135.00; 40 tons hay, \$160.00; 5 acres soy beans, \$50.00;

I return this writ this 14th day of Dec, 1927, Judgment, interest and costs paid in full by R. J. Krouskop.

Sheriff's fees \$1.79

J. B. Lingard Sheriff

Sept 16th 1927
 " 16th 1927
 filed " 16th 1927
 " 16th 1927
 filed " 16th 1927
 filed Nov 15-1927
 issued Nov 15-1927

EXECUTION DOCKET, UNION COUNTY

COMMON PLE

McManus Troup Co., Toledo, Ohio 42140

COST BILL

Dolls. Cts. Dolls. Cts.

Judgment
with 6% int & costs

\$252.56

Att'ys for Plaintiff R. L. Cameron

Att'ys for Defendant

No. of Case 11996

Petition Filed

Sept 19 27

Answer filed

" 19-1927

Entry filed

" 19-1927

Process filed

" 19 1927

Execution issued

" 19th 1927

N. A. Perkins

Plaintiff

vs

C. H. Westlake

Defendant

Judgment paid in full see attorney receipt
and appearance docket

A. J. Outright

PROCEEDINGS

Sept 19 1927

u 19-1927

u 19-1927

u 19 1927

and u 19th 1927

Attorney receipt

with right

EXECUTION DOCKET, UNION COUNTY

COMMON PLEAS

McManus Troup Co., Toledo, Ohio 42440

COST BILL

Dolls. Cts. Dolls. Cts.

Judgment

\$101.71

Att'ys for Plaintiff R.L. Cameron

Att'ys for Defendant

No. of Case 11991

Petition Filed

Sept 20th 1927

Answer filed " 20th 1927

Entry filed " 20th 1927

Process filed " 20th 1927

Execution issued " 20th 1927

Execution returned filed Jan. 8-28

Charles Spurgeon
Plaintiff

vs

Owen E. Prtzer
Defendant

We, the undersigned de-
clared duly summoned and
upon actual view, the fo-
und Cement Mixer #2
\$2,750 - 194. Building
said County in an Act
the forthwith, after a actual
of the real value in more

I her by certify that
and results of said C
within described goo

Received This
P.M., and pursuant to
8 o'clock A.M. I leave
I return this with the
his claim for Exempt

PROCEEDINGS

Appraisal

Sept 20th 1927
 " 20th 1927
 " 20th 1927
 " 20th 1927
 returned filed Jan. 8-28

We, the undersigned deinterested freeholders and residents of Union County, and State of Ohio having been duly summoned and sworn by A. S. Hager Sheriff of said county lawfully to appraise upon actual view, the following described goods and chattels, to wit:
 One Cement Mixer \$200.⁰⁰/₁₀₀ - One Wheel Barrow \$50 - One Ford Tourney Car \$50.⁰⁰/₁₀₀ = 224 Ponch \$2.²⁵/₁₀₀ - 194. Building Blocks \$38.⁵⁰/₁₀₀ to be sold on Execution from the Common Pleas Court of said County in an Action of Charles Spurgeon plaintiff against Owen E. Britzer defendant. ~~to~~ notwithstanding, after actual view of said goods and chattels, make return and say that the same are of the real value in money of \$296.⁰⁵/₁₀₀ Given under our hands this 21st day of Sept 1927

George Surges appraiser
 Charles L. Orskood
 East Liberty

Sole of Ohio, Union County

I herby certify that the within appraisers George Surges and Charles L. Orskood are freeholders and residents of said County and were duly summoned and sworn by me to appraise the within described goods and Chattels, this 21st day of September 1927

A. S. Hager Sheriff

Sheriff's Return.

Sheriff's Office, Union County, Ohio.
 January 9, 1928

Received this writ on the 20th day of September, 1927, at 4 o'clock P.M., and pursuant to its command on the 21st day of September, 1927, at 8 o'clock A.M. I viewed upon the above described chattels, and I return this writ this 9th day of January, 1928, the Defendant having filed his claim for Exemption on the above chattels, no money made.

J. B. Lingel
 Sheriff
 by Mary E. Cline

EXECUTION DOCKET, UNION COUNTY

COMMON PLEAS

McManus Troup Co., Toledo, Ohio 42440

COST BILL

Dolls. Cts. Dolls. Cts.

Judgment
and 1/2 costs

700 00

Att'ys for Plaintiff R. L. Cameron

Att'ys for Defendant

No. of Case 11809

Petition Filed Oct 12th 1926

Precepedul " 12 - 1926

Summons issued " 12 - 1927

Summons returned " 14 - 1927

Albert Taylor

Plaintiff

vs

Charles Mayer

Defendant

As the undersigned duly sworn
having been duly sworn
to appraise upon a return
1- Light Jersey Cow \$75
1- Black Cow \$85.00 -
1 Roman Calf \$150.00 - 1/2
1 Essex Coach Auto \$2
1 W.C. Connick deerling

The S

I hereby certify that
for holders, and
to appraise, the within

Received this writ on the 8th
1927, I levied upon the following
1 Dark Jersey Cow, \$75.00; - 1/2
1 Brown Cow \$75.00; - 1 Jersey C
30 tons mixed hay \$120.00; - 1
\$600.00; 1 W.C. Connick deerling
I return the following chattels
about 20 tons clover hay, and a
the 5th day of December 1927, I re
Chattels, (Some being the a
of December, 1927, Money Ma
Sheriff's fee = \$ 9.10
Appraisers " = 2.00
Fees " = 5.20

PROCEEDINGS

Appraisal of Goods and Chattels

As the undersigned disinterested freeholders and residents of Union County and State of Ohio having been duly summoned and sworn by J. B. Luygit Sheriff of said County impartially to appraise upon actual view, the following described goods and chattels to-wit:

- 1 - Light Jersey Cow \$75.00 - 1 - Dark Jersey Cow \$75.00 - 1 - Roan Cow \$85.00 - 1 - Red Cow \$85.00
- 1 - Black Cow \$85.00 - 1 - Spotted Cow \$50.00 - 1 - Gray Mule \$75.00 - 1 - Brown Mule \$75.00 - Jersey Calf \$15.00
- 1 - Roan Calf \$15.00 - 1 - Black Calf \$15.00 - 850 Shcks of Corn \$150.00 - 3 Tons of Mixed Hay \$120.00
- 1 - Essex Coach Auto \$500.00 - 1 - Wagon and Flat Rack \$10.00 - 1 - J. H. Co. Fracture Plow \$600.00
- 1 - McCannock Deering Trailer \$210.00 Total appraisement \$2240.00

Given under our hands this 8th day of Oct 1927

O. M. Fogle - appraiser

Per O. M. Fogle

The State of Ohio Union County,

I hereby certify that the within appraisers O. M. Fogle and Per O. M. Fogle are freeholders, and residents of said County, and were summoned and sworn by me to appraise the within described goods and chattels this 8th day of October 1927

J. B. Luygit Sheriff

By Mary E. Clinch Deputy

Sheriff's Return

The Sheriff of the County Dec 6th 1927.

Received this writ on the 8th day of Oct 1927 at 8 o'clock P.M. and pursuant to its command on the 8th day of Oct 1927, I viewed upon the following goods and chattels belonging to Charles Moyer to-wit: 1 Light Jersey Cow \$75.00 - 1 Dark Jersey Cow \$75.00 - 1 Roan Cow \$85.00 - 1 Red Cow \$85.00 - 1 Black Cow \$85.00 - 1 Spotted Cow \$50.00 - 1 Gray Mule \$75.00 - 1 Brown Mule \$75.00 - 1 Jersey Calf \$15.00 - 1 Roan Calf \$15.00 - 1 Black Calf \$15.00 - 850 Shcks standing corn \$150.00 - 30 tons mixed hay \$120.00 - 1 Essex Coach Automobile \$500.00 - 1 Wagon and Flat Rack \$10.00 - 1 J. H. Co Fracture and plow \$600.00 - 1 McCannock Deering Trailer \$210.00 On the 23rd day of Nov 1927 I caused to be advertised in the Marietta Tribune the following chattels to-wit: One Jersey Calf One Roan Calf One black Calf about 500 Shcks of standing corn about 20 tons clover hay and about 10 tons timothy hay to be sold on the 5th day of December at 10 o'clock P.M. and on the 5th day of December 1927, I received a check from Charles Moyer for \$114.34 and \$100.00 in cash without selling the chattels, (Some being the amount of judgment, interest and costs in this case, I return this writ this 6th day of December, 1927. Money Made.

Sheriff's fees = \$ 9.10
 Appraisers " = 2.00
 Posters " = 5.20

J. B. Luygit Sheriff

Oct 12th 1926
 " 12 - 1926
 and " 12 - 1927
 " 14 - 1927

EXECUTION DOCKET, UNION COUNTY

COMMON PLEAS

McManus-Troup Co., Toledo, Ohio 42440

COST BILL

Dolls. Cts. Dolls. Cts.

Judgment
Int @ 6% Oct. 27-1927
Clerk
Sheriff

19960

Att'ys for Plaintiff C. A. Hoopes

Att'ys for Defendant

No. of Case 12012

Petition Filed Oct. 27 1927

Exec. issued " " "

The Mansville Oil
Products Co
Plaintiff

Howard Shair
Defendant

Received this writ on the
Command on the 28th
bring the amount of
I return this writ
(Sheriff cost \$5.91)

PROCEEDINGS

Sheriff's Return

Sheriff's Office, Lucas County, Ohio Nov 2nd 1927

Received this writ on the 27th day of October 1927 at 10 O'clock A.M. and pursuant to its Command on the 28th day of Oct 1927 I received a check from Howard Shaw for \$205.⁴⁰/₁₀₀ Same being the amount of Judgment and costs in full.

*I return this writ this 2nd day of November 1927 money made without levy
(Sheriff cost \$5.91)*

J. B. Loggill Sheriff

27 1927

EXECUTION DOCKET, UNION COUNTY

COMMON PLEAS

McManus Troup Co., Toledo, Ohio 42440

COST BILL

Dolls. Cts. Dolls. Cts.

Att'ys for Plaintiff *A. B. Simons*

Att'ys for Defendant

No. of Case *12013*

Petition Filed *Oct 28th 1927*

Answer filed *11 28-1927*

Judgment Entry filed *Oct 28-1927*

Judgment & cost \$ 192.00

Sheriff

*Received this writ
and pursuant I re
in same case # 12013*

*The Farmer Deposit Bank
Plaintiff*

vs

*H. H. Hodges, Co. O. Hodges and
J. E. Lauder*

Sheriff

*Received this writ
and pursuant to its
within writ \$165.⁰⁰
remittance \$165.⁰⁰ less
Atty A. B. Simons
\$4 95*

*Above judgment paid in full
& amount received by me this
4th day June, 1929*

*Farmer Deposit Bank
by A. B. Simons, Atty.*

PROCEEDINGS

Sheriff's Return

Sheriff's Office, Delaware County, Ohio

Sept. 4, 1928

Received this writ on the 27 day of Oct. 1927 at 3 o'clock P.M. and pursuant I returned same on receipt of an Alias Execution in same case # 12013.

Conner Lambert, Sheriff
J. W. Strine Dep.

Sheriff's Return on Alias Execution

Sheriff's Office, Delaware County, Ohio

Sept. 19, 1928

Received this writ on the 6th day of June, 1928, at 9 o'clock A.M., and pursuant to its command on the 19 day of Sept. 1928, I collected on the within writ \$165⁰⁰ and on Sept. 19, 1928, I return this writ with the following remittance \$165⁰⁰ less \$4⁹⁵ Sheriff's Cost \$160⁰⁵ by order of Plaintiff's Atty A. B. Simons, writ marked unsatisfied.

Conner Lambert, Sheriff
J. W. Strine

Oct 28th 1927
11 28-1927
filed Oct 28-1927

ff
and
in full
me this
osit Bank
Simons, Atty.

\$4⁹⁵

EXECUTION DOCKET, UNION COUNTY

McManus-Troup Co., Toledo, Ohio 42440

COST BILL

Dolls. Cts. Dolls. Cts.

Att'ys for Plaintiff *C. A. Hoops*

Att'ys for Defendant

No. of Case *12020*

Petition Filed

Nov 7th 1927

Answer filed *" 7th 1927*

Entry filed *" 7th 1927*

Precept filed *" 7th 1927*

Execution writ *" 7th 1927*

Judgment *\$186.95*

Int - *27%*

Clerk

Sheriff of Licking

Sheriff of Delaware

J. H. Perine
Plaintiff

vs

O. L. Jeffries
Defendant

Received this writ on the 6th day of Sept. 1928

On November, 17th property, consisting of 120.25 acres also levied upon the County of Licking and Granville and 120.25 acres of land more or less are part of Licking Land Company U.S.M. Lands surveyed by said Licking and Granville Township or less are part of the Township of Licking at the South East corner of the Township west 22-30/100 chains formerly owned by O. L. Jeffries and E. L. Jeffries thence easterly along the East 1-69/100 chain of St Albans and Granville townships; thence east to the center of the Township line in a westerly direction between the Township line of said township line and the Township line of O. L. Jeffries and E. L. Jeffries of Ohio County of Ohio described as follows: Granville Township side of the farm south along the west line of the Township 54 links to a stone of lands formerly owned by the west line of the Township the middle of the road 12 chains & containing 32 and Township 2 and Section 2 and Section 2 more or less, but less than 120.25 acres of O. L. Jeffries and E. L. Jeffries

Sheriff's fees \$6.76
Appraisers " 2.00

Received this writ and pursuant to the 6th day of Sept. 1928 and on Sept. 7, 1928, less \$6.76 Sheriff's fees \$6.76-

PROCEEDINGS

Sheriff's Return Sheriff's Office Licking County Ohio Nov 8th 1927
 Received this writ on the 8th day of November 1927 at 8³⁰ O'clock A.M. and pursuant to its command

Nov 7th 1927
" 7th 1927
" 7th 1927
" 7th 1927
" 7th 1927

1927

On November, 17th A.D. I levied upon the following described personal property, consisting of (4) Gurnsey Cow's. On November 19th A.D. 1927 I also levied upon the following described real estate. Situated in the County of Licking in the State of Ohio and in Township of St. Albans and Granville and bounded and described as follows; Being 151 and 46/100 acres of land more or less, being in lots 11 and 12 surveyed by the Licking Land Company (so called) in Section 4 Range 14 St. Albans Township U.S.M. Lands and being in Lot 22 in the first range of lots as surveyed by said Licking Land Company, Range 13 Section 3 in said Granville Township U.S.M. Lands said 151 and 46 100 acres of land more or less are particularly described as follows; FIRST PARCEL: Commencing at the South East corner of said Township of St. Albans and running west 28-30/100 chains thence North 55-75/100 chains to the line of land formerly owned by Christopher Neighbarger thence along said line North 76 degrees East 13-62/100 chains; to the center of the township Road; thence easterly along the center of said Road 10-37/100 chains; thence East 3-69/100 chains to a corner stone on the line between said Township of St Albans and Granville; thence South along said Township line 26-50/100 chains; thence east 12-14/100 chains; thence South----- chains to the center of the Road leading from Granville to Columbus-----chains in a westerly direction along the center of said Road to the Township line between the Township of Granville and St. Albans, 76/100 chains in said township line to the place of beginning. levied upon as lands of O.L. Jeffries and Blanche M. Jeffries. SECOND PARCEL-; Being in said State of Ohio County of Licking and Township of Granville and bounded and described as follows; Beginning at a point where the west line of Granville Township corners the middle of the road running on the south side of the farm formerly owned by the late Eli Butler at a stone thence south along the west line of said Township of Granville 26 chains and 54 links to a stone; thence east 12 chains and 5 links to the west line of lands formerly owned by Lucius D. Paige at a stake; thence north along the west line of said Paige's land 26 chains & 54 links to a stone in the middle of the road aforesaid; thence west along the middle of said road 12 chains & 18 links to the township line and place of beginning. Containing 32 and .15 acres of land more or less and being in Range 13, Township 2 and Section 3, U.S.M. Lands containing in all 186.61 acres more or less, but subject to all legal highways, levied upon as the lands of O.L. Jeffries and Blanche M. Jeffries.

Sheriff's fees \$6.20
Appraisers " 2.00

Carl R. Foulk,
 Sheriff
 Leo L. Crider
 Deputy.

Sheriff's Return
Sheriff's Office, Delaware County, Ohio
Sept. 7 - 1928

Received this writ on the 3rd day of July 1928 - at 3 o'clock P. M., and pursuant to its command I levied on the 7 day of July 1928, upon the 6th day of Sept. 1928, I collect the judgment in full with cost and interest, and on Sept. 7, 1928, I returned same writ collected \$220.⁷⁴ return same less \$6.76 Sheriff's Cost. - \$213.98

Fees - \$6.76 -

Connor Lambert Sheriff.
By J. W. Strine Deputy,

EXECUTION DOCKET, UNION COUNTY

McManus Troup Co., Toledo, Ohio 42440

COST BILL

Dolls. Cts. Dolls. Cts.

Judgment

\$500.00

Att'ys for Plaintiff *Wm. L. Myers*

Att'ys for Defendant

No. of Case 12015

Petition Filed *Nov 2nd 1927*

Answer filed "*2nd 1927*

Judgment Entry filed "*2nd 1927*

Process filed "*9th 1927*


Execution issued "*9th 1927*

Samuel A. Wagner
Plaintiff

vs

Robert L. LaFollette
Defendant

Return on Appraisal of Chattels: We, the undersigned disinterested freeholders and residents of Union County, and State of Ohio, having been duly summoned and sworn by J. B. Lingrel Sheriff of said County, impartially to appraise upon actual view, the following described goods and chattels, to-wit:



to be sold on an Execution issued from the Court of Common Pleas of said County, in the action of Samuel A. Wagner Pltff, against Robert L. LaFollette Defendant, do forthwith, after actual view of goods and chattels, make return and say that the same are of the real value in money of \$1800^{00/100} Dollars.

Given under our hands this 10th day of November, 1927.

F. H. Harger
Howard L. Cline

State of Ohio, Union County:

I hereby certify that the within Appraisers *F. H. Harger* and *Howard L. Cline* are freeholders and residents of said County, and were duly summoned and sworn by me to appraise, the within described goods and chattels, this 10th day of November, 1927.

J. B. Lingrel - Sheriff.

By Mary E. Cline - Deputy.

Received this writ on the 9th 10th day of November 1927, I *Wm. L. LaFollette* as follows. Township of *Leeburg*, Union County, Ohio. Being all of lots A and B on the south by a 16 1/2 ft. reference is hereby made to County Recorder of Union County. Also on the same *Robert L. LaFollette* as Sheriff's fees \$3.30 Appraisers fees 2.00

PROCEEDINGS

Sheriff Office Union County Ohio July 10th 1927

Received this writ on the 9th day of November 1927 at 3 O'clock P.M. and pursuant to its command on the 10th day of November 1927, I made a Court House Levy upon the following Real Estate in the name of Robert L. LaFollette as follows. Real Estate situated in the County of Union, in the State of Ohio, and in the Township of Leeburg, Village of Magnetic Springs, and bounded and described as follows:
 Being all of lots A and B, in said village and bounded on North by Magnetic Street; on the south by a 16 1/2 foot alley; on the west by Roe Street; Also, then ^{is} the alley between said lots A. + B. the said Alley being 16 1/2 feet wide; For further description of said Real Estate reference is hereby made to the recorded plat of said Village as found in the office of the County Recorder of Union County, Ohio.

Also on the same day I levied upon the following goods and chattels belonging to Robert L. LaFollette as follows;

Sheriff's fees \$3.00
 Appraisers fees 2.00

" Exhibit A "

Property of Magnetic Springs Hotel.

LOBBY. 1 two piece suite, 1 piano, stool and scarf, 8 rockers, 12 chairs,

(The following text is mirrored bleed-through from the reverse side of the page and is largely illegible)

two 2nd 1927
 " 2nd 1927
 filed " 2nd 1927
 " 9th 1927
 since " 9th 1927

interested
 by summoned
 upon actual view,

County, in the
 defendant,
 say that

are freeholders
 to appraise,

- Sheriff.
 - Deputy.

" Exhibit A"
Property of Magnetic Springs Hotel.

LOBBY. 1 two piece suite, 1 piano, stool and scarf, 8 rockers, 12 chairs, 1 bookcase, 1 mirror, 6 hatracks, 1 library table, 1 iron safe, 1 key desk, 1 writing desk, 2 glass cases, 1 small desk, 1 closed cupboard, 1 wash stand, 1 stool, 1 rubbing table, 1 large rug, 2 small rugs, 1 rubber mat, 1 floor rug in office, 1 dust mop, 3 chandeliers,.

FRONT PORCH DOWNSTAIRS: 1 rubber mat, 2 porch swings, 2 chandeliers.

DINING ROOM: 12 tables, 1 small table, 1 clock, 54 chairs, 5 stands, 1 high chair, 2 pictures, 4 chandeliers, 1 bell, 13 knives, 34 forks, 12 spoons, 19 teaspoons, 10 table spoons, 22 salts and peppers, 28 dinner plates, 7 small meat platters, 1 large meat platter, 4 water pitchers, 13 sugar bowls,.

KITCHEN: 13 kitchen knives, 18 forks, 50 spoons, 45 water glasses, 24 napkins, 3 table cloths, 1 pad, 6 vinegars, 31 plates, 3 small platters, 18 cups, 16 saucers, 1 tin cup, 2 cook books, 2 crocks, 5 large meat platters, 5 salts, 66 tea cups, 60 meat platters, 25 small dishes, 49 plates, 26 plates, 45 bowls, 2 large meat platters, 40 saucers, 60 soups, 61 small dishes, 2 vegetables, 1 flower vase, 3 cookers, 10 skillets, 3 aluminum kettles, 5 irons, 12 bread pans, 6 tables, 1 dust mop, 2 pair scales, 2 ice boxes, 2 large cans, 4 buckets, 1 table, 1 wash board, 1 tincup,.

BASEMENT: 2 pool tables, 5 rustic chairs, 1 settee, 5 screens, 1 bedstead, 1 clock, 2 chairs, 1 wheel barrow.

BATH HOUSE: 1 barbers outfit, chair and glass, 2 rockers, 1 settee, 1 fernery, 1 mirror, 2 hatracks, 1 couch, 1 stand, 2 pictures, 3 chairs, 1 mirror, 5 rockers, 1 rubbing table, 2 blankets, 1 table, 2 brooms, 1 stand, 2 chairs, 8 blankets, 7 cots, 1 stand, 1 bbl. salt, 1 table 9 chairs, 2 stands, 2 porch swings, 1 cuspidors, 1 pair crutches. **FIRST ROOM IN BATH HOUSE:** 1 bed, dresser, mattress, pillow, washstand, 1 press and 3 chairs. **Second Room:** 1 bed, 1 dresser, washstand, 2 chairs, 1 slop jar, rug. **THIRD ROOM:** 1 bed, dresser, mattress, pillows, 1 stand, chair and table. **FOURTH ROOM:** 1 bed, mattress, pillows, and wash stand, **FIFTH ROOM:** 1 bed, mattress, and pillows, 1 bowl and pitcher, 2 stands, 2 chairs, . **SIXTH ROOM:** 1 bed, mattress, (junk) 1 sewing machine, **SEVENTH ROOM:** 1 bed, mattress, pillows, rug, and slop jar. **EIGHTH ROOM:** 1 dresser, chair, bed, mattress, 1 wash stand, sweeper, stand, 15 spreads, 1 pair curtains,.

MAIN HOTEL ON PORCH UPSTAIRS: 2 swings, 2 chairs, . **FIRST ROOM:** 1 bedroom suite complete, chairs, etc. 1 rug. **SECOND ROOM:** 1 bed, rug, 3 chairs, 1 dresser, 1 stand, . **THIRD ROOM:** 1 dresser, 1 bed, chair, rug, 1 stand, . **FOURTH ROOM:** 2 beds, 1 rug, 1 dresser, 1 stand, 1 chair, slop jar.

HALL UPSTAIRS: 1 settee, and pillow. **FIFTH ROOM:** 1 bed, mattress and pillows, 2 chairs, stand, dresser, 1 rug. **SIXTH ROOM:** 2 chairs, 1 stand, 1 bed, 1 mattress, pillows, dresser, 1 rug. **SEVENTH ROOM:** 2 chairs, 1 stand, 1 bed, 1 mattress, pillows, 1 rug. **EIGHTH ROOM:** 1 bed, mattress, pillows, 2 chairs, stand, dresser and rug. **NINTH ROOM:** 3 chairs, dresser, bed, pillows, mattress, rug, slop jar. **TENTH ROOM:** 1 bed, mattress, pillows, dresser, 1 rug, stand, chair, mirror. **ELEVENTH ROOM:** 3 chairs, stand, dresser, bed, mattress, pillows, rug. **TWELVTH ROOM:** 3 chairs, dresser, stand, bed, pillows, mattress, rug, 1 mirror. **THIRTEENTH ROOM:** double beds, mattresses, pillows, 2 stand 2 dressers, 2 rugs, 3 chairs, 1 stand. **FOURTEENTH ROOM:** 1 bed pillows, mattress, 3 chairs, rug, stand, 2 dressers. **FIFTEENTH ROOM:** 1 bed, mattress, pillows, dresser, 1 cot. **SIXTEENTH ROOM:** 2 chairs, stand, bed, mattress, pillows, 1 rug, & dresser. **SEVENTEENTH ROOM:** 2 chairs, stand, rug, bed, mattress, pillows, and dresser. **EIGHTEENTH ROOM:** 1 bed, mattress, pillows, rug, 2 chairs, stand, slop jar. **NINTEENTH ROOM:** 2 chairs, bed, rug, stand, 1 dresser. **TWENTIETH ROOM:** 2 chairs, bed, mattress, pillows, 1 dresser, rug, slop jar. **TWENTY FIRST ROOM:** 1 bed, dresser, rug and chair. **TWENTY SECOND ROOM:** 1 bed, mattress, dresser, rug and chair. **TWENTY THIRD ROOM:** 1 bed, dresser, rug, chair, one slop jar, 1 mirror. **TWENTY FOURTH ROOM:** 1 bed, mattress, pillows, 1 dresser, chair, stand, 1 slop jar.

EXECUTION DOCKET, UNION COUNTY

McManus Troop Co., Toledo, Ohio 42440

COST BILL	Dolls.	Cts.	Dolls.	Cts.
<p>Judgment Ind. at 8% from Jan. 24 - 1927 Costs.</p>	145	61		
			<p>Att'ys for Plaintiff <i>John W. Bailey</i></p> <p>Att'ys for Defendant</p> <p>No. of Case <i>12026</i></p>	<p>Petition Filed <i>Nov. 11 1927</i></p> <p>Exec. issued <i>11 - 1927</i></p>
			<p><i>H. J. Huffman & Co.</i> Plaintiff</p> <p>-vs-</p> <p><i>A. S. Ross</i> Defendant.</p>	

Received this w
 pursuant to its
 interests of A.
 Situate in the
 Being original
 Latham and Dani
 Beginning at a
 courses and dis
 Nebergall, N. 2
 to a beech corn
 the N. side of
 S. 75 deg. W. 2
 12-68/100, S. 8
 thence N. 14 de
 to a stone at s
 West side of r
 poles S. 8 1/2 de
 the beginning.
 This wr
 appraising or
 defendants all
 this time.

Fees \$6.6

COMMON PLEAS *Sept.* TERM, A. D. 1927.

PROCEEDINGS

11 1927

11 - 1927

SHERIFF'S RETURN

Sheriff's Office, Ross County, Ohio.
November 1927.

Received this writ on the 12th day of November, 1927 at 9 o'clock A.M., and pursuant to its command on the 23rd, day of November 1927, I levied on the interests of A.S. Ross in the following described real estate;

Situate in the township of Paxton, County of Ross and State of Ohio, to-wit Being original surveys Nos. 15686 and 10996, appearing in the name of Allen Latham and Daniel Morgan;

Beginning at a stone on the West side of road running the following courses and distances, N. 83 deg. E. 120 poles to a hickory corner to Nebergall, N. 24½ deg. E. 71 poles to a beech, N. 89½ deg. E. 40 poles to a beech corner to John Sherrow; N. 21 deg. W. 46 poles to a stone on the N. side of Delhort road; thence with said road S. 73 deg. W. 17 poles S. 75 deg. W. 21-52/100 poles, N. 88½ deg. W. 20 poles, N. 82½ deg. W. 12-68/100, S. 84½ deg. W. 13-20/100 poles to a stone on N. side of road; thence N. 14 deg. W. 20-60/100 poles to a stake; S. 71 deg. W. 78 poles to a stone at side of said road, S. 67½ deg. W. 42 poles to a stone on the West side of road; thence with said road S. 47 deg. 41' E. 21-10/100 poles S. 8½ deg. W. 12-10/100 poles, S. 13 deg. 45' W. 47-36/100 poles to the beginning, containing 95 acres 2 roods and 12 poles, more or less.

This writ returned this 13th, day of December 1927, without appraising or sale of property, as said property will not satisfy the defendants allowance, therefore no money can be made on this writ at this time.

Fees \$6.66

Alfred D. Jurnell Jr.
Sheriff of Ross County, Ohio.
By Hiram Dixon...Deputy.

EXECUTION DOCKET, UNION COUNTY

McManus Troup Co., Toledo, Ohio 42440

COST BILL

Dolls. Cts. Dolls. Cts.

Judgment
Dtd. at 6% from
Nov. 11-1927.
Costs of Clerk.

130 74

Att'ys for Plaintiff *John W. Naily*

Att'ys for Defendant

No. of Case 12027

Petition Filed Nov. 11 1927.

Execution issued 11-11-1927

R. R. Vine and Son
Plaintiff

Bessie P. Shields
Defendant.

Received this writ on the 11th
on the 11th day of November, 1927,
the following Real Estate

Vol. 86 page 177

The following premises situated
State of Ohio, and being part
follows, to-wit: Beginning at
(formerly 4 white oaks, now a
limestone); thence with the Es
to a stake in the center of th
center of said road South 84°
corner of the school lot situ
and Watkins and Bellepoint Gr
school lot North 6° West 8.60
lot; thence South 84° West wi
the Northwest corner of said
Gravel Road; thence with the
and continuing the same cours
Millcreek; thence down the ce
thereof to the North line of
North 77° 30' East 5 poles to
Containing 96 acres, mor

ALSO, Beginning at a stone (bu
T.P. Shields land and corner
Liggett Road; thence with the
center of said road North 84°
of said T.P. Shields land in
road; thence with the center
then continuing the same cour
Millcreek; thence up the cent
the creek apposite an old spr
poles to a stake over the cen
Hintonon Mill Gravel road; th
West 133.88 poles to a stone
Oak on the left bank of Mille
White Oak and stone on the ba
to a stake at the mouth of "60
12.20 poles to a Sycamore; th
the Left bank of said run and
the East line of said land So
Excepting therefrom about 2 a
and now owned by Lillie I, Ga
described, 126 acres, more or

ALSO, Beginning at a Buckeye
thence South 81° East 38 pole
a stake, and sugar; thence So
Susannah Cherry's Lot; thence
Containing 30 1/2 acres,

ALSO, Beginning at T.P. Shield
road continuing along said ro
Gravel Road; thence Southerly
thence northerly along T.P. S
Containing 10 acres,
more or less, in Millcreek To

Shinoffs fee \$4.00

The a
Order filed 7
Page 553.

PROCEEDINGS

Sheriff's Return *State of Ohio Union County Nov 11th 1927*

Received this writ on the 11th day of November 1927 at 2 O'clock P.M. and pursuant to its command on the 11th day of November, 1927, I made a court House Levy as directed by John H. Daily attorney upon the following Real Estate in the name of Bessie P. Shields, as follows, To-wit:-

11-11-1927

Vol. 86 page 177

The following premises situate in the Township of Millcreek, County of Union, State of Ohio, and being part of Survey No. 1307, bounded and described as follows, to-wit: Beginning at the Northeast corner of said Survey No. 1307 (formerly 4 white oaks, now a stake bearing South 77° West 7 feet from a limestone); thence with the East line of said Survey South 6° East 209 poles to a stake in the center of the Long and Brown Gravel Road; thence with the center of said road South 84° West 94.80 poles to a stake at the Southeast corner of the school lot situated at the intersection of the Long and Brown and Watkins and Bellepoint Gravel Road; thence with the East line of said school lot North 6° West 8.60 poles to a stake at the Northeast corner of said lot; thence South 84° West with the North line of said lot 13.80 poles to a stake, the Northwest corner of said lot in the center of the Watkins and Bellepoint Gravel Road; thence with the center of said road (passing an angle in the road and continuing the same course) North 12° East 191.40 poles to the center of Millcreek; thence down the center of said Millcreek and with the meanders thereof to the North line of said Survey No. 1307; thence with ~~xxxx~~said line North 77° 30' East 5 poles to the beginning,

Containing 96 acres, more or less.

ALSO, Beginning at a stone (buckeye, hickory and ironwood) Northwest corner of T.P. Shields land and corner to Almira Eckert's land in the center of the Liggett Road; thence with the North line of said T.P. Shields land and the center of said road North 84° 30' East 77.40 poles to a stone, northeast corner of said T.P. Shields land in the center of the Watkins and Bellepoint Gravel road; thence with the center of said road (passing an angle in the same and then continuing the same course) North 12° East 191.40 poles to the center of Millcreek; thence up the center of said Creek South 21.50 poles to a stone in the creek apposite an old spring; thence through said spring North 6° West 10 poles to a stake over the center of the stone culvert and in the center of the Hintonon Mill Gravel road; thence with the center of said Road South 77° 30' West 133.88 poles to a stone; thence South 20° East 66 poles to a marked White Oak on the left bank of Millcreek; thence South 47° West 19 poles to a marked White Oak and stone on the bank of said creek; thence South 2° West 15 poles to a stake at the mouth of "Conklin Run"; thence up said run South 80° East 12.20 poles to a Sycamore; thence South 56° East 11 poles to a double Elm on the left bank of said run and corner to said Almira Eckert's land; thence with the East line of said land South 5° East 74 poles to the beginning, Excepting therefrom about 2 acres sold by Mary C. Shields to J. and H. Felkner and now owned by Lillie I. Gamble and leaving the amount of land herein described, 126 acres, more or less.

ALSO, Beginning at a Buckeye, Hickory and ironwood, corner to the Beard Lot; thence South 81° East 38 poles to a stake; thence South 9° East 89 poles to a stake, and sugar; thence South 81° West 68 poles to a stone, corner to Susannah Cherry's Lot; thence North 10° East 94½ poles to the beginning, Containing 30½ acres, more or less.

ALSO, Beginning at T.P. Shields Northeast corner in the middle of the Liggett road continuing along said road to where it intersects the Watkins and Bellepoint Gravel Road; thence Southerly along said road to T.P. Shields southeast corner; thence northerly along T.P. Shields line to the beginning, Containing 10 acres, more or less; Containing in all, 262 acres, more or less, in Millcreek Township, Union County, Ohio.

Sheriff's fee \$4.00

J. B. Luyail Sheriff

The above Judgment was released by Court Order filed March 10-1930 and entered in Journal 29 Page 553.

Floyd E. Kerns Clerk
Mauna Kerns Deputy

EXECUTION DOCKET, UNION COUNTY

COMMON PLEAS

McManus Troup Co., Toledo, Ohio 42440

COST BILL

Dolls. Cts. Dolls. Cts.

Judgment
and costs

\$498.75

Att'ys for Plaintiff *F. L. Ray Allen*

Att'ys for Defendant

No. of Case 12030

Petition Filed Nov 15th 1927

Answer filed " 15th 1927

Judgment Entry filed " 15th 1927

Process filed " 15th 1927

Execution issued " 15th 1927

Amos Dean

Plaintiff

vs

Frank Warren and

Annis Warren.

Dec 6 - 1927
Received a full satisfaction
of the within judgment and
costs.

F. L. Ray Allen
Attorney for Amos Dean.

Received this writ on Nov
Nov 19th 1927 I levied on the
1 mowing machine, - 15th
old - 3 Holstein cows, - 2
Nov 28th 1927 Released for
(Sheriff's fees \$4⁴²)

PROCEEDINGS

Sheriff's Return

Sheriff's Office Delaware County Nov 19th 1927.

Received this writ on Nov 16th 1927 at 8¹⁵ O'clock A.M. and pursuant to its command on Nov 19th 1927 I levied on the following: - 1 Riding plow - 1 Drag harrow - 1 Disc - 1 Corn Cultivator, 1 Mowing Machine, - 15 bush hay, - 1 Set harness, - 1 Gray Mare, - 1 Sorrel Mare, - 1 Bay Gelding 10 years old, - 3 Holstein cows, - 2 Spotted Cow, - 11 Shoats 150 average. - 1 Furd Idan - 1 Bunder and on Nov 28th 1927 Released this writ by order of plaintiffs attorney LeRoy Allen
 (Sheriff's fees \$4⁴²)
 Courten Lambert Sheriff
 By J. M. Stevens Deputy

Nov 15th 1927
 " 15th 1927
 " 15th 1927
 " 15th 1927
 " 15th 1927

1927
 Action
 and
 in
 favor of
 Mos Dean,

EXECUTION DOCKET, UNION COUNTY

McManus Troup Co., Toledo, Ohio 42440

COST BILL

Dolla. Cts. Dolls. Cts.

Judgment and cost \$890.25

Att'ys for Plaintiff William J. Porter

Att'ys for Defendant

No. of Case 12032

Petition Filed Nov 16th 1927

Answer filed 16th 1927

Judgment Entry filed 16th 1927

Prop. filed 16th 1927

Execution issued 16th 1927

Received the... pursuant to its com... Attorney, William P... interest of Daisy K... name of Leonard D... bonds or money th...

The Union Banking Company of West Mansfield, Ohio Plaintiff

vs

J. R. Krouskop and Daisy Krouskop

Appraisal of Goods and Chattels.

We, the undersigned disinterested freeholders and residents of Union County, and State of Ohio, having been duly summoned and sworn by J.B. Lingrel, Sheriff of said County, impartially to appraise upon actual view, the following described goods and chattels, to-wit:

- 1 holstein bull 50.00
2 white holstein cows 120.00
2 yellow jersey cows, 100.00
1 black holstein cow 60.00
1 " " heifer 35.00
1 guernsey cow 50.00
3 guernsey and jersey heifers 125.00
1 gray gelding 40.00
1 black mare 25.00
1 1926 Fordson Tractor 75.00
1 Tractor plow 25.00
1 mowing machine 5.00
1 corn planter 5.00
1 manure spreader 20.00
1 double disc 20.00
1 cultivator 5.00
200 shocks corn 100.00
700 bushels corn in crib 420.00

to be sold on an Execution issued from the Court of Common Pleas of said County in the action of The Union Banking Company Plaintiff, against R.J. Krouskop et al., Defendants, do forthwith, after actual view of said goods and chattels, make return and say that the same are of the real value in money of \$1280.00 Dollars.

Given under our hands this 19th day of December 1930.

Harold Lingrel
Ralph Lingrel

State of Ohio, Union County:

I hereby certify that the within Appraisers Harold Lingrel and Ralph Lingrel are freeholders and residents of said County, and were duly summoned and sworn by me to appraise, the within described goods and chattels, this 19th day of December 1930.

J.B. Lingrel.....Sheriff
By Mary E. ClineDeputy

Real Estate situated Township of Jackson Part of Virginia Military Survey No. 10408; to wit: (red oak, birch and and south-east corner by Adam Hays to Robert Dixon road; thence seven and one-half poles to a stone; thence sixty one hundredth Survey No. 10408; to West one hundred and beginning

Containing Fifty premises conveyed to except three (3) acres March 19th, 1858.

ALSO, the Following of Jackson, in the Military Survey No. Beginning at a stake corner of Leonard D to a stake in the c poles to a stake in South 80° West 49.3 to the place of beginning Containing fifty

Sheriff's fees

Sheriff's Office, Union County

Received this... to its command by order made.

Fees 75¢

Alias Effects

Received this... A.V., and pursuant 1930, upon the fact and Daisy Krouskop 1 holstein bull, \$100; 1 black hol cow, \$50; 3 guern mare, \$25; 1 192 machine, \$5; 1 co \$20; 1 cultivator \$420; There being prior the sale of same, I return this writ not paid.

\$6.18

PROCEEDINGS

Sheriff's Return.

Sheriff's Office, Union County, Ohio
November 18, 1927

Received this writ on the 16th day of November, 1927 at 3 o'clock P.M. and pursuant to its command on the 18th day of November, 1927, as directed by Attorney, William Porter, I made a Court House levy upon any and all interest of Daisy Krouskop in the following Real Estate in the name of Leonard Daum, to-wit: as follows, and also upon any bonds or money that come into her hands,

Real Estate situated in the County of Union, and State of Ohio, and Township of Jackson, and bounded and described as follows: Part of Virginia Military Survey, No. 10408, and beginning at a Stone (red oak, birch and hickory) in the South line of Survey No. 10408, and south-east corner to one hundred and sixty (160) acres conveyed by Adam Hays to Robert R. Moss; thence with the east line of said one hundred and sixty acres North 9 1/2° West sixty seven and one-half (67 1/2) poles to a stone; thence North 80° East one hundred and Eighteen and sixty one hundredths (118.60) poles to stone in the center of the Dixon road; thence with the center of said road South 10° East sixty seven and one-half (67 1/2) poles to a stone in the South line of said Survey No. 10408; thence with the said line south Eighty (80) degrees West one hundred and twenty six and one-half (126 1/2) poles to the beginning

Containing Fifty (50) Acres, more or less, and being all of the premises conveyed by Wray Thomas to John R. Dixon June 14th, 1853, except three (3) acres conveyed by John R. Dixon to G. S. Robinson March 19th, 1858.

ALSO, the Following described Real Estate situate in the Township of Jackson, in the County of Union, and the State of Ohio, in Military Survey No. 3473 and bounded as follows:

Beginning at a stake in the center of the road at the North-west corner of Leonard Daum's land; thence North 80° East 49.38 poles to a stake in the center of said road; thence South 9° East 162 poles to a stake in the original East line of said Survey; thence South 80° West 49.38 poles to a stake; thence N. 9° West 162 poles to the place of beginning,

Containing fifty (50) Acres, more or less.

Sheriff's fees \$3.00

J. B. Lingrel, Sheriff
By Mary E. Cline

Sheriff's Return on Alias Execution.

Sheriff's Office, Union County, Ohio. January 25, 1927.

Received this writ on the 2nd day of January, 1929 at 3 o'clock P.M. and pursuant to its command by order of plaintiffs Attorney I return this writ no money made.

Fees 75¢

J. B. Lingrel Sheriff
By Mary E. Cline Deputy

Alias Exec.

SHERIFF'S RETURN
Sheriff's Office, Union County, Ohio
March 3rd, 1931

Received this writ on the 19th day of December 1930, at 9 o'clock A.M., and pursuant to its command I levied on the 19th day of December 1930, upon the following goods and chattels belonging to R.J. Krouskop and Daisy Krouskop, as follows:
1 holstein bull, \$50; 2 white holstein cows, \$120; 2 yellow jersey cows, \$100; 1 black holstein cow, \$60; 1 black holstein heifer, \$35; 1 guernsey cow, \$50; 3 guernsey and jersey heifers, \$125; 1 gray gelding, \$40; 1 black mare, \$25; 1 1926 Fordson Tractor, \$75; 1 Tractor plow, \$25; 1 mowing machine, \$5; 1 corn planter, \$5; 1 manure spreader, \$20; 1 double disc, \$20; 1 cultivator \$5; 200 shocks corn, \$100; 700 bushels corn in crib, \$420;
There being prior liens upon the above goods and chattels which prevent the sale of same,
I return this writ this 3rd day of March, 1931, no money made, Costs not paid.

\$6.18

William Rausch Sheriff
By Mary E. Cline Deputy

Nov 16th 1927
" 16th 1927
Jan 16th 1927
Feb 16th 1927
id " 16th 1927

said
R.J.
goods
e in

duly

riff
puty

EXECUTION DOCKET, UNION COUNTY

McManus Trust Co., Toledo, Ohio 42110

COST BILL

Dolls. Cts. Dolls. Cts.

Judgment
Int @ 8% Nov. 16-1927

215-18

Att'ys for Plaintiff L. A. Davis

Att'ys for Defendant

No. of Case 12033

Petition Filed Nov. 17 1927

Exec. issued " " 1927

Heath & Holycross
{ Laurence Heath }
{ C. B. Holycross }
Pltf.

- vs -
L. B. Chandler,
Def't.

Received this writ on the
after a due and diligent
to levy and make a pa
found, no money made
(Sherriff's fees \$3.37)

PROCEEDINGS

Sheriff's Return

Sheriff's Office in County Nov 18th 1927

Received this writ on the 17th day of November 1927 at 11 O'clock A.M. and pursuant to its command after a due and diligent search finding no goods and chattels and no Real Estate upon which to levy and make a part of this writ, I return same this 18th day of November 1927. Nothing found, No money made.
 (Sheriff's fees \$3.37)

J. B. Liguori Sheriff
 By Mary E. Chase Deputy

17 1927
 " 1927

EXECUTION DOCKET, UNION COUNTY

McManus-Troup Co., Toledo, Ohio 42440

COST BILL

Dolls. Cts. Dolls. Cts.

Judgment

\$253.54

Att'ys for Plaintiff *A. L. Ray Allen*

Att'ys for Defendant

No. of Case 12036

Petition Filed Nov 28th 1927

Answer filed Nov 28th 1927

Entry filed Nov 28th 1927

Process filed Nov 28th 1927

Execution issued Nov 28th 1927

Received this writ on
Returned returned by
Sheriff fees 917

B. A. Brown
Plaintiff

vs

E. J. Holt
Defendant

PROCEEDINGS

Sheriff Return - Sheriff's Office Marion County Dec 12th 1927
 Received this writ on the 29th day of Nov 1927 at 2 O'clock P.M. and pursuant to its command
 Returned returned by order of Plaintiff attorney. No money made.
 Sheriff fees 91¢
 James A. Dial Sheriff

Nov 28th 1927

Nov 28th 1927

Nov 28th 1927

Nov 28th 1927

and Nov 28th 1927

EXECUTION DOCKET, UNION COUNTY

COMMON PLEAS

McManus Trust Co., Toledo, Ohio 42440

COST BILL

Dolls. Cts. Dolls. Cts.

Judgment
Dct. Dec. 10-1927
Clerk
Sheriff

217 53

Att'ys for Plaintiff C. A. Hoopes.

Att'ys for Defendant

No. of Case 12014

Petition Filed Nov. 1 1927

Exec. issued Dec. 12-1927

The Graybar Electric
Co., incorporated
Plaintiff

- vs -

G. W. Lamb, +
Nora B. Lamb.
Defendants

COMMON PLEAS

TERM, A. D. 19__

PROCEEDINGS

1 1927
Dec. 18-1927

EXECUTION DOCKET, UNION COUNTY

McManus Troup Co., Toledo, Ohio 42140

COST BILL

Dolls. Cts. Dolls. Cts.

Judgment
and out & costs

\$267.85

Att'ys for Plaintiff *R. L. Cameron & W. H. Hender*

Att'ys for Defendant

No. of Case 12007

Petition Filed Oct 15th 1927
 Precept filed 15th 1927
 " " Nov 3rd 1927
 Summons issued Nov 3 - 1927
 Summons Return filed Nov 5 - 1927
 Dec 7th 1927 Judgment Entry filed
 " 27th 1927 Precept filed
 " 27th 1927 Execution issued
 " 28th 1927 Execution Return filed

Received this writ on the
on the 28th day of December
day of December, 1927,
Sheriff cost \$5.00

The Manon Land Co
 Plaintiff
 vs
 The Federal Bros and Mfg Co
 Defendants

PROCEEDINGS

Sheriff's Return

Sheriff's Office Lucas County, Ohio Dec 28th 1927

Received this writ on the 27th day of December 1927 at 4 o'clock P.M. and pursuant to its command on the 28th day of December 1927, I made the money without levy. I return this writ this 28th day of December, 1927. Judgment, Interest, and costs paid in full by Scott VanEtten, Sheriff's cost \$5.18

*J. B. Legriel Sheriff
by Mary E. Clew Deputy*

der
5th 1927
5th 1927
v 3rd 1927
nd Nov 3 - 1927
iled Nov 5 - 1927
gment Entry filed
copy filed
ccution issued
return returned filed

nts

EXECUTION DOCKET, UNION COUNTY

McManus Troup Co., Toledo, Ohio 42340

COST BILL

Dolls. Cts. Dolls. Cts.

Judgment
and cost

\$397.50

Att'ys for Plaintiff *Milo L. Myers*

Att'ys for Defendant

No. of Case 12000

Petition Filed Sept 30th 1927

Process filed " 30th 1927

Summons issued " 30th 1927

Summons return filed Oct 3rd 1927

Karl Hutter Inc
Plaintiffs

vs

Federal Brass & Mfg Co
Defendants

Received this writ on the
the 14th day of Jan'y 1928
return, and costs in fee
Sheriff's costs \$6.⁶⁵/₁₀₀

COMMON PLEAS

July

TERM, A. D. 1928

PROCEEDINGS

Sheriff's Return Sheriff's office in County Ohio July 16th 1928

Received this writ on the 6th day of July 1928 at Edwin O'Leary A.M. and pursuant to its command on the 14th day of July 1928 I received a check from Scott Van Eatten for \$426.²⁴/₁₀₀ same being the judgment, interest, and costs in full. Money made without levy
 Sheriff's costs \$6.⁶⁵/₁₀₀

J. B. Lupton Sheriff

Sept 30th 1927" 30th = 1927" 30th 1927filed Oct 3rd 1927

EXECUTION DOCKET, UNION COUNTY

McManus Troup Co., Toledo, Ohio 42340

COST BILL

Dolls. Cts. Dolls. Cts.

Judgment
dit. @ 7 1/2 from
Jan. 9-1928

16 12 50

Att'ys for Plaintiff Milo L. Myers

Att'ys for Defendant

No. of Case 12050

Petition Filed Jan. 9" 1928

Exec. issued. " " 1928

to Delaware Co.

Exec. issued to

Franklin County 1-10-28

H. L. Kizer

Recd.

Ray Ruffner and
Maude A. Ruffner
Defendants.

Received this writ on
after careful search of
part of this unit. Released
Sheriff's 754

Received this writ on the
This writ returned by
Sheriff's \$1.15

Received
and after due
tenements of t
and this writ

.89

PROCEEDINGS

9" 1928
" " 1928
Co.
July 1-10-28

Sheriff's Return Sheriff's Office Delaware County July 10th 1928
Received this writ on July 10th day 1928 at 9 O'clock A.M. and pursuant to its command & after careful search was unable to find any goods, chattels, or real estate to make any part of this writ. Returned at order of Plaintiff's attorney
Sheriff's fee \$75⁰⁰
Cramer Lambert Sheriff

Sheriff's Return Sheriff's Office Franklin County July 12th 1928
Received this writ on the 10th day of July 1928 at 2³⁰ O'clock P.M. and pursuant to its command
This writ returned by order of plaintiff's attorney
Sheriff's fee \$1.⁵⁰
Walter H. Gump Sheriff

SHERIFF'S RETURN
Sheriff's Office, Hardin County, Ohio
March 26-1934
Received this writ on the 17th day of March 1934, at 9 o'clock A.M., and after due search I failed to find either goods, chattels, lands or tenements of the within named defendants in my county upon which to levy and this writ returned not satisfied.
.89 Wilbur Mitchell, Sheriff.

EXECUTION DOCKET, UNION COUNTY

McManus Troop Co., Toledo, Ohio 42440

COST BILL

Dolls. Cts. Dolls. Cts.

Judgment 200 00
 Int @ 8% July 7, 1927 -
 Sheriff of Union Co. 6 50
 Lauer Lingrel 1 00
 Harold Lingrel 1 00
 Chester Newhouse 1 00
 Lauer Lingrel 1 00
 Sheriff of Union Co. 7 46
 Tribune 7 75

Att'ys for Plaintiff Milo L. Myers.

Att'ys for Defendant

No. of Case 12053

Petition Filed Jan. 11 1928
 Exec. issued " 11 1928

Milo L. Myers.
 Plaintiff

H. E. Wellwood
 Defendant.

Sheriff's Return,

Sheriff's Office, Union County, Ohio November 22nd, 1928.

Received this writ on the 26th day of September 1928 at 3 o'clock P.M., and pursuant to its command I levied on the 27th day of September 1928, upon the following goods and chattels belonging to H. E. Wellwood, as follows:-

- 4 brood sows, \$80; 1 yellow jersey cow, \$75; 1 black cow \$75;
- 1 gray mare and colt \$40; 1 farm wagon, \$10; 1 mowing machine \$5;
- 1/2 acre standing corn, \$120; 1/2 interest in 35 acres corn \$140; and one-third interest in the following:-
- 1 bay mare & colt \$40; 1 brown mare \$25;
- 1 sorrel draft mare \$100; 1 bay horse \$30;
- 1 bay road colt. \$50; 1 draft colt \$90;
- 1 sorrel mare \$30; 1 bay mare and colt \$50;
- 1 black mare & colt \$40; 1 bay mare and colt. \$40;
- 1 black mare \$20; 1 bay mare \$50;

On the 9th day of November, 1928, as directed by Milo L. Myers Attorney, I caused advertisement to be made in the Marysville Tribune of 5 weanlings colts, 1/2 interest in 35 acres corn and 15 acres corn to be sold on the 19th day of November, 1928, at 10 o'clock P.M.

I return this writ this 22nd day of November, 1928, by order of Plaintiff's Attorney, no sale, no money made.

Fee \$ 7.46 app. \$ 2.00 Printer \$ 7.75

J. B. Lingrel, Sheriff.
 By Mary E. Cline Deputy.

We the undersigned of Ohio, having been duly and impartially to appraise 3 Red Sows \$60.00 - 1 Sorrel draft colt \$100.00 to be sold on Execution of Milo L. Myers plaintiff Appraised at \$545.00

State of Ohio, Du I hereby are free holders and by me to appraise the

Received this writ on the 11th on the 12th day of January to-wit:- Three red cows old, \$50.00; One Sorrel 10 Sows Timothy Hay, \$ of Plaintiff. No Money Sheriff's fees \$6.50 Appraisers \$2.00

We, the undersigned and State of Ohio, have Lingrel, Sheriff of said the following described

- 4 brood sows
- 1/2 interest in 25 head of
- 1 yellow Jersey cow
- 1 black cow
- 1/3 interest in 1 bay mare
- 1/3 interest in 1 sorrel d
- 1/3 " " 1 bay road
- 1/3 " " 1 brown
- 1/3 " " 1 bay h
- 1/3 " " 1 draft c
- 1/3 " " 1 sorrell

to be sold on an Exe in the action of Milo forthwith, after actual that the same are of Given under our hand State of Ohio Union County. I lingrel are free holders and by me to appraise the described goods & chattels, the

COMMON PLEAS January TERM, A. D. 1928

PROCEEDINGS

Appraisal

We, the undersigned disinterested freeholders and residents of Union County and State of Ohio, having been duly summoned and sworn by J. B. Lingrel Sheriff of said County, impartially to appraise upon actual view, the following described goods and chattels, to-wit:

3 Red Sows \$60.00 - 1 Sorrel mare 6 years old \$100.00 - 1 Gray mare 6 years old \$50.00 - 1 Sorrel draft Colt \$100.00 - 1 Yearling draft Colt \$25.00 - 27 Cows \$160.00 / 10 stored by Hay \$50.00

to be sold on Execution issued from the Court of Common Pleas of said County, in the action of Milo L. Myers Plaintiff, against W. E. Wellwood Defendant

Appraised at \$545.00 Jan 12th 1928

Lauer Lingrel appraiser
Harold Lingrel "

State of Ohio, Union County:

I hereby certify that the within Appraisers Lauer Lingrel & Harold Lingrel are freeholders and residents of said County, and were duly summoned and sworn by me to appraise the within described goods and chattels, this 12th day of Jan 1928

J. B. Lingrel Sheriff

Sheriff's Return

The Sheriff's office Union County, Ohio March 24th 1928

Received this writ on the 11th January 1928 at 2 O'clock P.M. and pursuant to its command I lined on the 12th day of January 1928, upon the following goods and chattels belonging to W. E. Wellwood to-wit: - Three red cows, \$60.00; One sorrel mare 6 years old, \$100.00; One gray mare 6 years old, \$50.00; One sorrel draft Colt, \$100.00; One yearling draft Colt, \$25.00; 27 Cows, \$160.00; 10 Sows Timothy Hay, \$50.00; I return this writ this 24th day of March 1928 by order of Plaintiff. No money made

Sheriff's fees \$6.50
Appraisers \$2.00

J. B. Lingrel Sheriff

Appraisal of Goods and Chattels.

We, the undersigned disinterested freeholders and residents of Union County and State of Ohio, having been duly summoned and sworn by J. B. Lingrel, Sheriff of said County, impartially to appraise upon actual view, the following described goods and chattels, to-wit:

4 brood sows	80.00	1/3 interest in 1 bay mare & colt	50.00
1/2 interest in 25 head hhoats	90.00	1/3 " " 1 black mare & colt	40.00
1 yellow Jersey cow	75.00	1/3 " " 1 bay mare & colt	40.00
1 black cow	75.00	1/3 " " 1 black mare	20.00
1/3 interest in 1 bay mare & colt	40.00	1/3 " " 1 bay mare	50.00
1/3 interest in 1 sorrel draft mare	100.00	1 gray mare & colt	40.00
1/3 " " 1 bay road colt	50.00	1 farm wagon	10.00
1/3 " " 1 brown mare	25.00	1 mowing machine	5.00
1/3 " " 1 bay horse	30.00	1/2 interest in 35 acres corn	140.00
1/3 " " 1 draft colt	90.00	15 acres standing corn	120.00
1/3 " " 1 sorrell mare	30.00		

to be sold on an Execution issued from the Court of Common Pleas of said County in the action of Milo L. Myers Plaintiff against W. E. Wellwood Defendant do forthwith, after actual view of said goods and chattels, make return and say that the same are of the real value in money of \$1180.00 Dollars.

Given under our hands this 27th day of September 1928, Chester Newhouse & Lauer Lingrel.

State of Ohio Union County: I hereby certify that the within Appraisers Chester Newhouse and Lauer Lingrel are freeholders and residents of said County, and were duly summoned and sworn by me to appraise, the within described goods & chattels, this 27th day of September, 1928.

J. B. Lingrel Sheriff
Mary E. Blair Deputy

EXECUTION DOCKET, UNION COUNTY

COMMON PLEAS

McManus Troup Co., Toledo, Ohio 4240

COST BILL

Dolls. Cts. Dolls. Cts.

Judgment
and costs

\$389.15

Att'ys for Plaintiff

John W. Dailey

Att'ys for Defendant

No. of Case 12058

Petition Filed

July 19th 1928

Answer filed

" 19th 1928

Journal Entry filed

" 19-1928

Process filed

" 19-1928

Execution issued Logans Co " 19th 1928

M. E. Conner

Plaintiff

VS

Harrison Lewis

Defendant

Received this writ on the
I served on the 20th day of
1. Bayman 3 years old
1/2 Shetland 16 acres staid
1 Corn planter - 1 Grain
2 Walking plows - 1 Re
This writ returned this
Sheriffs fees \$5.⁶⁷/₁₀₀

PROCEEDINGS

Sheriff's Return Sheriff's office Logan County Ohio July 20th 1928

Received this writ on the 19th day of July 1928 at 10 O'clock P.M. and pursuant to its command I levied on the 20th day of July 1928, upon the following chattel belonging to Harris Travis to wit:

- 1- Bay mare 3 years old - 1 Bay horse 12 years old - 1 Grey horse 8 years old - 2 Milk cows
- 1/2 Acre standing corn - 1/2 Acre in 450 Shucks corn - 2 Wagons - 1 Disc -
- 1 Corn planter - 1 Grain binder - 1 Hay rake - 1 Roller - 1 Cultipacker - 1 Gang plow,
- 2 Walking plows - 1 Riding plow - 1 Fordson Tractor - 1/2 Acre in hay bales, 1 Mowing machine,

This writ returned this 24th day of July 1928 by order of plaintiffs Attorney, No money made

Sheriff's fees \$5.⁶⁷/₁₀₀

Kenneth Smith Sheriff

July 19th 1928
 " 19th 1928
 " 19 - 1928
 " 19 - 1928
 Logan Co " 19th 1928

EXECUTION DOCKET, UNION COUNTY

COMMON PLEAS

McManus Troup Co., Toledo, Ohio 42440

COST BILL

Dolls. Cts. Dolls. Cts.

Judgment
and Costs

\$ 161.35

Att'ys for Plaintiff

John H. Darley

Att'ys for Defendant

No. of Case 12062

Petition Filed

July 29th 1928

Answer filed " 27th - 1928

Judgment entered July 30th 1928
Writ of execution filed " 30th 1928
Execution served " 30th 1928

The Marysville Maytag Co
Plaintiff

vs

Amos Gregg
Defendant

Received this writ on the 1st day of July 1928, upon the following:
One black mare 9 years old
One gray gelding 11 years old
One milk cow, - 70 Gall
One mowing machine, - One
Two disc harrows, - One
Eight sets work harness, - Two
Wheat. And on July 30th 1928
Sheriff fees \$ 4.74

PROCEEDINGS

Sheriff's Return Sheriff's Office Champaign County July 1st 1928

Received this writ on the 1st day of July 1928 at 10 O'clock AM and pursuant to its command I served on the 1st day of July 1928, upon the following goods and Chattels, the property of Angus Gregg.

One black mare 9 years old - One Sorrel gelding 11 years old, One bay horse 11 years old - Two gray mares 11 years old
One gray gelding 11 years old - One black mare 11 years old. - One gray horse 10 years old. One bay horse 7 years old
One Milch cow, - 70 Fall pigs, - 30 Hogs weight 175# - 250 Mixed Chickens, - 2 Wagons, - 1 Grain binder,
One mowing machine, - One corn planter, - 1 Disc drill, - 2 breaking plows, - 3 Corn Cultivators
Two disc Harrows, - One log rattle - One Wheat binder, - One Spike tooth harrow -

Eight sets work harness, - Two hay ladders, - One Auto Overland, - One Ford Roadster, - 2000 acrs of growing
wheat. And on July 3rd 1928 this writ returned without further proceedings by order of Plaintiff's Attorney
Sheriff fees \$ 4.74
Paul V. Jones Sheriff

July 29th 1928

July 27th 1928

July 30th 1928
11/30/28
July 30th 1928

EXECUTION DOCKET, UNION COUNTY

McManus Troup Co., Toledo, Ohio 42440

COST BILL

Dolls. Cts. Dolls. Cts.

Judgment and cost	\$101.50		
Sheriff	3.60		
F. L. Coder	1.00		
Lauer Lingrel	1.00		
Tribune	4.34		
Evans Auctioneer	2.00		

Att'ys for Plaintiff *John W. Douby*
 Att'ys for Defendant
 No. of Case 12072

Petition Filed Feb 6th 1928
 Answer filed " 6th 1928
 Judgment Entry filed " 6th 1928
 Process filed " 6th 1928
 Execution issued " 6 1928

Holy Cross Music Store
 Plaintiff
 vs
L. C. Cross
 Defendant

Received this ...
 and pursuant to its ...
 the following goods ...
 One Victrola ...

By order of Attorney
 caused advertisement
 goods and chattels to
 and there came The
 Sum of \$125.00 per

Sheriff - 3 ⁶⁰/₁₀₀

Appraisal of Goods and Chattels.

We, the undersigned disinterested freeholders and residents of Union County, and State of Ohio, having been duly summoned and sworn by J. B. Lingrel, Sheriff of said County, impartially to appraise upon actual view, the following described goods and chattels, to-wit: One Victrola, Orthophonic Credenza \$125⁰⁰/₁₀₀, to be sold on an Execution issued from the Court of Common Pleas of said County, in the action of Holy Cross Music Store, Plaintiff, against L. C. Cross Defendant, do forthwith, after actual view of said goods and chattels, make return and say that the same are of the real value in money of 125⁰⁰/₁₀₀ Dollars.

Given under our hands this 6 day of Feb. 1928

Fay L. Coder
 Lauer Lingrel.

State of Ohio, Union County:

I hereby certify that the within Appraisers F. L. Coder and Lauer Lingrel are freeholders and residents of said County, and were duly summoned and sworn by me to appraise, the within described goods and chattels, this 6th day of February 1928.

J. B. Lingrel - Sheriff.

PROCEEDINGS

Sheriff's Return on Execution

Sheriff's Office, Union County, Ohio

Feb. 6 - 1928

Received this writ on the 6th day of Feb. 1928 at 4 o'clock P. M., and pursuant to its command I levied on the 6th day of Feb. 1928, upon the following goods and chattels belonging to L. C. Cross, to-wit:
One Victrola Orthophonic Credenza, #125;

By order of Attorney John Dailey, on the 8th day of February, 1928, I caused advertisement to be made in the Marysville Tribune for the above goods and chattels to be sold on the 18th day of February, and then and there came The Holycross Music Store and bid for the same the sum of \$125.00 being the highest and best bid offered for same.

J. B. Linguel - Sheriff
Mary E. Cline Deputy

Sheriff - 3 ⁶⁰/₁₀₀

Feb 6th 1928
" 6th 1928
" 6th 1928
" 6th 1928

... and
... Sheriff of
... bed goods
... be sold on
... the action
... forthwith,
... the same

... are
... own by
... 1928.
... Sheriff.

EXECUTION DOCKET, UNION COUNTY

McManus Troup Co., Toledo, Ohio 42440

COST BILL

Dolls. Cts. Dolls. Cts.

Judgment Int at 8%
and costs

159 73

Att'ys for Plaintiff Richard C Thrall

Att'ys for Defendant

No. of Case 12075

Petition Filed Feb 11th 1928

Answer filed " 11th 1928

Journal Entry filed " 11th 1928

Richard C Thrall

Plaintiff

vs

P. G. Copeland

Defendant

Feb. 14 - 1928.

Received to

and pursuant to its
no goods and chattels
this writ, I return
money made.

Sheriff fees 2.19

Shu

Received this writ on the
after due and diligent search
return this writ nothing found

PROCEEDINGS

Feb. 14 - 1928.

Sheriff's Return.

Sheriff's Office, Union County, O.

Received this writ on the 11th day of February 1928 at 11 o'clock H.M., and pursuant to its command after a due and diligent search finding no goods and chattels and no Real Estate upon which to make a part of this writ, I return same this 14th day of February, 1928, nothing found, no money made.

Sheriff fees 2.19

J. B. Lingrel, Sheriff
Mary E. Chiles - Deputy

Sheriff's Return

Sheriff's Office, Union County Ohio June 5th 1928

Received this writ on the 5th day of June 1928 at 10 o'clock A.M. and pursuant to its command, after due and diligent search, finding no goods or chattels and no Real Estate upon which to levy, I return this writ nothing found = Sheriff's fees 7⁵/₄

J. B. Lingrel Sheriff
by Mary E. Chiles Deputy

Feb 11th 1928
" 11th 1928
" 11th 1928

EXECUTION DOCKET, UNION COUNTY

McManus Troup Co., Toledo, Ohio 42340

COST BILL

Dolls. Cts. Dolls. Cts.

Judgment
Chets

927 50

40 00

Att'ys for Plaintiff

Att'ys for Defendant

No. of Case 11699

Petition Filed

19

The Columbus Mutual Life Ins Co
Plaintiff

vs

M. Edwin Casneau et al

Received this writ on
Command, and after
upon which to levy
Sheriff for 75¢

Received this writ on the
I made diligent search
to the within named def
day of July 1928
Sheriff for \$1.50

PROCEEDINGS

Sheriff Return

Sheriff's Office Lucas County Ohio July 18th 1928

Received this writ on the 16th day of July 1928 at 2 O'clock P.M. and pursuant to its command, and after due and diligent search I return this writ nothing found upon which to levy
Sheriff fee 75¢

J. B. Lugo Sheriff

Sheriff Return

Sheriff's Office Stark County Ohio July 17th 1928

Received this writ on the 17th day of July 1928 at 10 O'clock A.M. and pursuant to its command I made diligent search in my county for goods and chattels and for land and tenements belonging to the within named defendants but found none. This writ returned wholly unsatisfied this 17th day of July 1928
Sheriff fee \$1.50

Edward Gibson Sheriff

19

EXECUTION DOCKET, UNION COUNTY

McManus Troup Co., Toledo, Ohio 42140

COST BILL	Dolls.	Cts.	Dolls.	Cts.
Judgment Int. @ 6% from 3-1-28	335	09		
			Att'ys for Plaintiff	Milo L. Myers.
			Att'ys for Defendant	
			No. of Case	12089
			Petition Filed	Mar. 2 - 19 28
			Charles Dienstberger	Plaintiff
			Clement Alexander + Thomas Alexander	Defendants.

COMMON PLEAS

As, the the disinterested for
 Summoned and sworn to
 view the following goods
 1 White Sow and 6 pigs =
 \$50.00 = 200 Chickens \$1
 Household goods \$100.00
 said County, in the ac
 defendant do forthwith, of
 the same and of real va

I hereby certify that
 freeholders and reside
 our to appraise, the w
 1928.

Received this writ on
 I levied on the 3rd day
 Clement Alexander, a
 between parties, I ret
 No Money made
 Sheriff's fees \$5.14

PROCEEDINGS

Appraisal of goods and chattel

We, the the disinterested free holders and residents of Union County, State of Ohio, having been duly summoned and sworn by J. B. Lingard Sheriff of said County, impartially to appraise upon actual view the following goods and chattels, to wit:

1 White Sow and 6 pigs = \$30.00 = 1 fat hog \$20.00 = 113 more more 1 year old \$100.00 = 1 Gray mare (hind) \$50.00 = 200 Chickens \$150.00 = 1 Grain Binder \$25.00 = 1 Work Horse \$30.00 = 1 Brooder house \$40.00

Household goods \$100.00 to be sold on an Execution issued from the Court of Common Pleas of said County, in the action of Charles Dreuchberger plaintiff against Clement Alexander et al defendants do forthwith, after actual view of said goods and chattels, make return and say that the same are of real value in money of \$545.00.

Sworn under our hands this 2 day of March 1928

Louise Lingard appraiser
Howard L. Klein "

State of Ohio, Union County:

I hereby certify that the within appraisers Louise Lingard and Howard Klein are free holders and residents of said County, and were duly summoned and sworn by me to appraise, the within named described goods and chattels, this 2nd day of March 1928.

Sheriff's Return

J. B. Lingard Sheriff
Sheriff's Office Union County March 7th 1928

Received this writ on the 2nd day of March 1928 at 10 O'clock A.M. and pursuant to its command I viewed on the 3rd day of March 1928 upon the following goods and chattels belonging to Clement Alexander, as follows: (See appraisal above) This cause having been settled between parties, I return this writ this 7th day of March 1928 by order of Plaintiff's attorney

No Money made
Sheriff's fees \$5.14

J. B. Lingard Sheriff

EXECUTION DOCKET, UNION COUNTY

COMMON PLEAS

McManus Troup Co., Toledo, Ohio 42440

COST BILL

Dolls. Cts. Dolls. Cts.

Judgment
Int @ 7% from Mar. 2-1928

470 12

Att'ys for Plaintiff *Elmer L. Godwin*

Att'ys for Defendant

No. of Case 12090

Petition Filed *Mar. 2* 1928

J. S. Leedom
Plaintiff

*Chet Newhouse whose
real name is Chester Newhouse*
Defendant.

*We, the undersigned do
having been duly sworn
affidavit upon actual view
One Dodge Automobile
Court of Common Pleas
Chet Newhouse et al
and make return and*

*State of Ohio
I hereby certify that the
records of said County
goods and chattels this*

*Sheriff's Return
Received this writ on the
I lived on the 5th day of
Newhouse, also known as
\$35.00; and also on the
in the name of John W.*

Real Estate in the name of

Paris County of Union and

Being part of V.M. Survey
follows: Beginning at a p
acre tract of land owned
line of the N. Y. Central
southerly line of said Ra
stake; thence S. 45° 20' 1
the Marysville and Milfor
20' W. 27 feet); thence w
poles to the south-east c
tract; thence with the ea
to the place of beginning

Containing Seven (7) acre

*Sheriff fees \$3.60
Appraisers " 2.00
Deeds " 4.50
Auctioneer " 2.00
Storage 12.10 = 16.10*

\$2.50

Received the w
o'clock A.M. and i
of May, 1928, I colle
ments of the County w
ate, and administered
property upon actual
under their hands,
day. And forthwith
action: and the return
I ex
pool of the court house
of the
\$2.50 go to the

PROCEEDINGS

Appraisal

We, the undersigned disinterested freeholders and residents of Union County, and state of Ohio having been duly summoned and sworn by J. B. Luyrol Sheriff of said County impartially to appraise upon actual view, the following goods and chattels to-wit:

One Dodge Automobile Touring \$35.00 to be sold on an execution issued from the said Court of Common Pleas of said County in the action of J. S. Leddon plaintiff against Chet Newhouse et al defendants do forthwith after actual view of said goods and chattels, and make return and say that the same are of the real value in money of \$35.00.

Given under our hands this 5th day of March 1928

Walter Cook J. B. Luyrol
Lauer Luyrol

State of Ohio Union County,

I hereby certify that the within appraisers Walter Cook and Lauer Luyrol are freeholders and residents of said County and were duly summoned and sworn by me to appraise the within described goods and chattels this 5th day March 1928

J. B. Luyrol Sheriff

Sheriff's Return Sheriff's Office Union County May 4th 1928

Received this writ on the 3rd day of March 1928 at 10 O'clock A.M. and pursuant to its command I lived on the 5th day of March 1928, upon the following goods and chattels belonging to Chet Newhouse, also known as Chester Newhouse as follows to-wit: One Dodge Automobile Touring \$35.00; and also on the same day I made a Court House Levy upon the following Real Estate in the name of John W. Newhouse, the undivided interest of Chet or Chester Newhouse to-wit:

Real Estate in the name of John W. Newhouse, situated in Township of Paris County of Union and state of Ohio, to-wit:

Being part of V.M. Survey No. 3354 and bounded and described as follows: Beginning at a post at the north-east corner of a 3.75 acre tract of land owned by Pearl E. Rubrecht and in the southerly line of the N. Y. Central (Big Four) Railroad; thence with the southerly line of said Railroad N. 45° 50' E. 21.84 poles to a stake; thence S. 45° 20' E. 51.20 poles to a point in the center of the Marysville and Milford Center road (witness by a stake bearing N. 45° 20' W. 27 feet); thence with the center of said road S. 44° 30' W. 21.77 poles to the south-east corner of Pearl E. Rubrecht's 3.75 acre tract; thence with the east line of said tract N. 45° 20' W. 51.75 poles to the place of beginning.

Containing Seven (7) acres, more or less.

Sheriff fees \$3.60
Appraisers " 2.00
Deputies " 4.50
Assessors " 2.00
Storage 12.00 = \$14.10 Total

J. B. Luyrol Sheriff
Mary E. Cleve Deputy

SHERRIFF'S RETURN
Received the writ hereto... May, 1928, at 10 o'clock A.M. and in obedience to the command thereof, on the 18th of May, 1928, I called an inquest of three disinterested freeholders, residents of the County where the lands described in said writ are situated, and administered to them as both impartially to appraise the property upon actual view; and said freeholders forthwith returned under their hands, an estimate of the real value of the property in said writ. And forthwith upon receiving such return I deposited a copy of the same in the office of the Sheriff of said County, and immediately thereupon issued a writ of execution, and immediately thereupon caused the same to be levied upon the property in said writ, and the same to be sold at public sale, and the proceeds thereof to be paid to the plaintiff in said writ. In witness whereof I have hereunto set my hand and the seal of said County, this 18th day of May, 1928.

Real Estate in the name of John W. Newhouse, situated in Township of Paris County of Union and state of Ohio, to-wit:

Being part of V.M. Survey No. 3354 and bounded and described as follows: Beginning at a post at the north-east corner of a 3.75 acre tract of land owned by Pearl E. Rubrecht and in the southerly line of the N. Y. Central (Big Four) Railroad: thence with the southerly line of said Railroad N. 45° 50' E. 21.84 poles to a stake; thence S. 45° 20' E. 51.20 poles to a point in the center of the Marysville and Milford Center road (witness by a stake bearing N. 45° 20' W. 27 feet); thence with the center of said road S. 44° 30' W. 21.77 poles to the south-east corner of Pearl E. Rubrecht's 3.75 acre tract; thence with the east line of said tract N. 45° 20' W. 51.75 poles to the place of beginning.

Containing Seven (7) acres, more or less.

Sheriff fees	\$3.60
Abstract	2.00
Prickets	4.50
Acquisitions	2.00
Storage	1.20
	<u>13.50</u>
	400 = \$14.10 Total

*J. B. Lingrel Sheriff
May E. Cline Deputy*

SHERIFF'S RETURN.

Sheriff's Office, Union County, Ohio.

Received the writ hereto annexed on the 9th day of May, 1928, at 10 o'clock A.M. and in obedience to the command thereof, on the 18th day of May, 1928, I called an inquest of three disinterested free-holders, residents of the County where the lands described in said writ are situate, and administered to them an oath impartially to appraise the said property upon actual view; and said free-holders forthwith returned to me under their hands, an estimate of the real value of the property in money. And forthwith upon receiving such return I deposited a copy of it with the Clerk of Court which which the writ issued, and immediately caused public notice to be given of the time and place of sale, for at least thirty days before the day of sale, by advertisement in the Marysville Tribune a newspaper published weekly printed and of general circulation in said Union County, inserted in five consecutive numbers thereof, before the day of sale the undivided one-third interest appraised at \$216.00 dollars.

And on the 23rd day of June, 1928, at 1 o'clock P.M. at the door of the Court House of said County (the time and place mentioned in said advertisement), I exposed to sale said lands and tenements at public auction; and thereupon came no bidders, no sale.

Dated June 25th, 1928.

J. B. Lingrel Sheriff

Fees. \$5.20

By May E. Cline..... Deputy.

Sharp

EXECUTION DOCKET, UNION COUNTY

McManus-Troup Co., Toledo, Ohio 42310

COST BILL

Dolls. Cts. Dolls. Cts.

Judgment
costs

235.43
9.50

Att'ys for Plaintiff R. L. Cameron

Att'ys for Defendant

No. of Case 12068

Petition Filed

July 23rd 1928

Precept filed " 23rd 1928

Summons issued " 23rd 1928

Summons return filed " 27th 1928

Entry filed March 5th 1928

Precept " " 5th 1928

Execution issued " 5th 1928

George H. Black
vs
Grace L. Shoup
Defendant

Dec. 20th 1928

Received of Grace L. Shoup
\$94.40 in full settlement of the
judgment in this case and all
other matters between said Grace
L. Shoup and George H. Black
and costs paid in full

George H. Black
by R. L. Cameron
Attorney.

Received this
P. M., and pursued
1928, I made a
Shoup in the follo
Shoup and Grace
Costs - 2 $\frac{50}{xx}$

Being part of Lots Nos.
said village.

Beginning at a stake in
margin of Bomford Street
(said beginning point
Lot No. 272): thence wi
continuing with the sou
stake at the S.W. corner
50 feet west of the S.E.
and parallel with the w
stake in the south line
the N.E. corner of said
north line of said Lots 1
of said Amanda Norris Lo
Norris Lot 132 feet to th
east side of Lot No. 272
and fronting on Bomford

Also, the following Real
in the State of Ohio and
and described as follows
Addition to said Village,
the east one-half of the
Beginning at the S.E. cor
Arthur C. Thompson to Am
point being 40 feet east
the North margin of Bomf
margin of said street 20
with the west line of sa
westerly 20 feet to a sta
southerly along the line

PROCEEDINGS

Sheriff's Return.

*Sheriff's Office, Union County, Ohio
March 5th, 1928.*

*Received this writ on the 5th day of March 1928 at 10 o'clock P. M., and pursuant to its command on the 5th day of March 1928, I made a Court House Levy upon the interest of Grace L. Shoup in the following Real Estate in the names of Charles Shoup and Grace Shoup, as follows, to wit:
Costs - 2 $\frac{50}{x}$*

Being part of Lots Nos. 272 and 273 in Henry T. Marriott's Addition to said village.

Beginning at a stake in the south line of said Lot No. 272 in the North margin of Bomford Street, and S.E. corner of the Amanda Norris Lot (said beginning point being 60 feet East of the S.W. corner of said Lot No. 272): thence with the south line of said Lot No. 272 and continuing with the south line of Lot No. 273 easterly 60 feet to a stake at the S.W. corner of the Mary E. Snowden Lot, (said point being 50 feet west of the S.E. corner of said Lot No. 2730 thence northerly and parallel with the west line of said Lot No. 273, 132 feet to a stake in the south line of an alley (said point being 33 feet west of the N.E. corner of said Lot No. 273): thence westerly 60 feet with the north line of said Lots Nos. 273 and 272 to a stake at the N.E. corner of said Amanda Norris Lot; thence southerly with the east line of said Norris Lot 132 feet to the place of beginning. Being six feet off the east side of Lot No. 272 and 54 feet off the west side of Lot No. 273 and fronting on Bomford Street, a total of sixty feet.

Also, the following Real Estate, situated in the County of Union and in the State of Ohio and in the Village of Richwood, Ohio. and bounded and described as follows: Being part of Lot No, 272 in Henry T. Marriott's Addition to said Village, the part herein conveyed by this deed, being the east one-half of the following described Real Estate.

Beginning at the S.E. corner of a part of said Lot No. 272 conveyed by Arthur C. Thompson to Amanda Norris, March 8th, 1908, and said beginning point being 40 feet east of the S.W. corner of said Lot No. 272, and in the North margin of Bomford street; thence eastwardly with the north margin of said street 20 feet to a stake; thence northerly and parallel with the west line of said Lot No. 272, 132 feet to an alley; thence westerly 20 feet to a stake, corner to the lot of Amanda Norris; thence southerly along the line of said Norris Lot 132 feet to the beginning.

*July 23rd 1928
" 23rd 1928
" 23rd 1928
" 27th 1928
March 5th 1928
" 5th 1928
" 5th 1928*

*0th 1928
Shoup
of the
and all
said Grace
H. Black
H. Black
Torney.*

EXECUTION DOCKET, UNION COUNTY

COMMON PLE

McManus Troup Co., Toledo, Ohio 42440

COST BILL

Dolls. Cts. Dolls. Cts.

Judgment
Int @ 6% from Mar. 1-1928

5 73 00

Att'ys for Plaintiff C. A. Hoopes

Att'ys for Defendant

No. of Case 12098

Petition Filed Mar. 15 1928

Costs Clerk-
Sheriff-

6 00

The Ostrander Banking Company
Plaintiff

vs.
Emma R. Phillips
Defendant.

Received this n
and after diligent sea
estate to make any p

COMMON PLEAS January TERM, A. D. 1928.

PROCEEDINGS

Sheriff's Return.

*Sheriff's Office, Delaware County, Ohio
Mar. 17-1928.*

ar. 15 1928

*Received this writ on the 16th day of March 1928 at 9 o'clock A.M.,
and after diligent search was unable to find and goods, chattels or real
estate to make any part of this writ and on Mar. 17, 1928 returned same.*

*Conner Lambert. Sheriff.
J. W. Steue Dep.*

EXECUTION DOCKET, UNION COUNTY

COMMON PLEAS

McManus Troup Co., Toledo, Ohio 42440

COST BILL

Dolls. Cts. Dolls. Cts.

Judgment @ 8% from Mar. 8 - 1928

338 39

Att'ys for Plaintiff *Marion B. Owen, Urbana O.*

Att'ys for Defendant

No. of Case 12099-

Petition Filed *Mar. 15* 1928

Mary E. Atha
Plaintiff

*C. I. Hanger and
Mary E. Hanger*
Defendant.

*Received this writ on the 16th day of
levied on the following
follows.*

SHERIFF'S RETURN

Sheriff's Office, Champaign County, Ohio
Oct. 5, 1932.

Received this writ on the fifth day of October 1932, at 4 o'clock P. M., and pursuant to its command I levied on the 5th day of October, 1932, upon the following described real estate:

CONVEYED AND DESCRIBED AS FOLLOWS: PART OF SECTION 8, TOWNSHIP 9, RANGE 7, MERIDIAN 10, BEING THE FOLLOWING DESCRIBED REAL ESTATE, ADJACENT TO THE SAME:

ACRES AS THE SAME WAS ENCLOSED BY HENRY P. SWIFTMAN, ON DEC. 2ND, 1878. THE LINE OF THE ROAD 822.0 FEET TO THE PLACE OF BEGINNING CONTAINING 47.55 ACRES BOUNDARY 20. FEET ALONG THE WEST LINE OF SAID SECTION 8 AND THE CENTER OF THE ROAD 1247.0 FEET TO THE WEST LINE OF SAID SECTION 8: 838.8 FEET TO THE CENTER LINE OF THE ROAD: THENCE SOUTH 89. 58' ALONG NORTH 89. 52' WEST 324.0 FEET TO A CORNER: THENCE SOUTH 7. 21' WEST 126.2 FEET TO A CORNER: THENCE SOUTH 2. 4' WEST 202.8 FEET TO A CORNER: THENCE SOUTH 84. 41' WEST ALONG THE NORTH LINE OF SAID SECTION 8: 1128.8 4. 89' EAST AND 183.0 FEET TO A CORNER IN THE NORTH LINE TO SAID SECTION 8: 182.7 FEET SOUTH OF THE NORTHWEST CORNER OF SAID SECTION 8: THENCE NORTH WEST LINE OF SECTION 8, TOWNSHIP 9, RANGE 7, MERIDIAN 10, BEING THE FOLLOWING DESCRIBED REAL ESTATE, ADJACENT TO THE SAME:

SHERIFF OF CHAMPAIGN COUNTY
URBANA, OHIO

May 10, 1929
Urbana Ohio

Clerk of Courts
Marysville
Ohio.

I was asked by Mr. Bodey why I had not returned the Execution Harry E Atha-VS-C.I.Hanger, This Execution was returned on the 21th. day of February, 1929 as per the Docket.

The Docket reads as follows:
Sheriff's Returns

Received this writ January the 11, 1929 at 10 o'clock A.M. and pursuant to commands I did on the 11th. day of January 1929 at 11 o'clock A.M. Levied on the following goods and chattels the property of C.I.Hanger and Mary E.Hahger as follows.
One Maxwell Automobile, 1924 Model, One Fordson Tractor 1923 Model.

And on the 21th. day of February 1929, This writ returned by order of Plaintiff's Atty.

Not satisfied

Wilbur Wilkins
Sheriff

Service & returned \$2.50
.16
\$2.66

This writ was mailed to your Office on said date, and I can not understand why you have not received it.

Not returned
Hanger
described
corner
west line
to a
south 8
and one
tract,
described
Lot number
Hanger
described
corner
West line
a stake
1° 10'
passing
twenty
Also listed
Clark
County
7 pole
range
thence
east line
thence
containing
east quarter
also listed
of James
of Champaign
Commonwealth
corner
thirteen
south line
159 poles
of bearing
Also to
southe
in Harry
premise
died
And on
attorney
Sherry

Sheriff
Received
and pursuant
to levied
on the
divide
Small
County
the north
lying
Also for
tract
16 as
And on
M.B.Owen
\$3.16

COMMON PLEAS

January TERM, A. D. 1928

PROCEEDINGS

Sheriff's Return

Sheriff's Office Champaign County Ohio March 15th 1928

Received this writ on the 16th day of March 1928 at 10 O'clock A.M. and pursuant to its command I levied on the 16th day of March 1928 at the hour of 10³⁰ O'clock A.M. there being no goods or chattels levied on the following Real Estate, the property of C. J. Hanger and Mary E. Hanger described as follows.

Lot Number one as partitioned in the case of James S. Clark vs. Sarah Hanger, et al. in Champaign County, Ohio, Common Pleas Court and described as follows: Commencing 78.68 rods east of the North West corner of Section one, town 4, range 13, M.R.S., thence south 1°50' west 159.60 poles to a stone, thence North 88°3/4°, west 55.64 poles to a stake, thence north 1 1/2° east 159 1/2 poles to a stone, thence south 89 1/2° east 56.64 poles to the place of beginning, Containing 55 and one half acres, more or less. EXCEPTING from the above described tract, six and two thirds acres of land in the northeast corner of land described tract which was conveyed to Thomas Hunter.

Lot number Two as partitioned in the case of James S. Clark vs. Sarah Hanger, et al. in Champaign County, Ohio common Pleas Court and described as follows, to-wit: Commencing 22 poles east of the northwest corner of section one, town 4, range 13, M.R.S., thence south 1 1/2° West 159 1/2 poles to a stone, thence north 88-3/4°, west 27.22 poles to a stake passing the west line of section one at 22 1/2 poles, thence north 1° 10' east 159 1/2 poles to a stake, thence south 89 1/2° east 28.82 poles passing section corner at 7 poles to the place of beginning, Containing twenty seven and three-fourths (27-3/4) acres, more or less.

Also Lbt No. 3 as partitioned and described in the case of James S. Clark vs Sarah Hanger et al in the Common Pleas Court of Champaign County, Ohio, and known and described as follows, to-wit: Commencing 7 poles west of the northeast corner of section seven town four range thirteen M.R.S., thence south 1° 10' West 159 1/2 poles to a stake, thence north 88° W. 55.64 poles to a stake, thence north 0° 50' east 159 poles to a stone in the north line of said section seven, thence south 88-3/4°, east 56.64 poles to the place of beginning, containing 55 1/2 acres and being part of the east half of the north-east quarter of section seven town four, range thirteen, M.R.S.

also lot No. four as partitioned and described in the partition case of James S. Clark vs Sarah Hanger et al, in the Common Pleas Court of Champaign county Ohio, and known and described as follows, to-wit: Commencing Seventy Five and three fourths rods east of the north-west corner of the North-east quarter of section Seven, town four, range thirteen M.R.S., thence South 1 1/2° W. 158.36 poles to a stake, thence south 88° 5' east 27.82 poles to a stake, thence north 0° 50' east 159 poles to a stake, thence 88-3/4° west 28.82 poles to the place of beginning, Containing 27-3/4 acres more or less.

Also thirty acres off of the south end of the west half of the southeast quarter of section two town four range thirteen M.R.S., in Harrison township, Champaign county, Ohio, all of the above premises being the real estate of Charles F. Hanger, deceased, died seized of and which he devised to the Grantors and grantee herein. And on March 19, 1928 this writ ordered returned by plaintiff's attorney not satisfied.

Sheriff's Fees \$4.69

Pearl V. Jones.....Sheriff.
Jas. R. Todd.....Deputy.

SHERIFF'S RETURN.

Sheriff's Office, Champaign County, Ohio. November, 19th, 1928.

Received this Writ on the 19th day of November, 1928, at 10 o'clock A.M. and pursuant to its command there being no goods or chattels on which to levy on November the 19th, 1928 at the hour of 10 o'clock A.M. I levied on the following real estate the property of Mary E. Hanger. Being the undivided 1/4 part of the remainder in fee after the life estate of J.H. Snall of the following described ~~property~~ real estate situate in the County of Champaign and State of Ohio to-wit Being all of that portion of the northwest quarter of Section 2 Concord Township Champaign County, Ohio, lying east of the center of Mudy Creek containing 76 acres more or less. Also four acres in section 16 lying on the east side of 12-3/100 acres tract and being a part of Lot number 2 in the S.E. quarter of said section 16 as shown by a plat of a subdivision of a part of the Joseph Neer estate. And on December 12, 1928 this writ ordered returned by plaintiff Attorney M.B.Owens not satisfied.

\$3.16

Pearl V. Jones, Sheriff
By Jas. R. Todd, Deputy.

EXECUTION DOCKET, UNION COUNTY

McManus-Troup Co., Toledo, Ohio 42440

COST BILL

Dolls. Cts. Dolls. Cts.

Judgment
@ 8% from Mar. 8th 1928

338 39

Att'ys for Plaintiff *Marion B. Owen, Urbana O.*

Att'ys for Defendant

No. of Case 12079-

Petition Filed *Mar. 15* 1928

Mary E. Acha
Plaintiff

E. J. Hanger and
Mary E. Hanger
Defendant.

SHERIFF'S RETURN

Sheriff's Office, Champaign County, Ohio
Oct. 5, 1932.

Received this writ on the fifth day of October 1932, at 4 o'clock P. M., and pursuant to its command I levied on the 5th day of October, 1932, upon the following described real estate:
THE UNDIVIDED ONE-FOURTH of the following described real estate, situate in Concord Township, Champaign County and State of Ohio, to-wit: Being a part of Section 16, Town 4, Range 12, M.R.S. and being 4 30/100 acres off the West side of Lot No. 2, in the S.E. quarter of said Section as shown by a plat of a sub-division of a part of the Joseph Neer Estate. Being the property of Mary E. Hanger.
Also Four (4) acres of timber land in Section 16, Concord Township, Champaign County and State of Ohio, lying immediately West of Four (4) acres conveyed January 31, 1905, to Mary C. Snarr and being the middle share of a certain tract containing 12 30/100 acres which is known as Lot No. 2 in the Southeast quarter of said Section as shown by a part of the Joseph Neer Estate. Being the property of Mary E. Hanger

ALSO THE UNDIVIDED ONE-FOURTH of the following described real estate situate in the County of Champaign, in the State of Ohio and in the Township of Concord and bounded and described as follows: Beginning at a point in the West line of Section 8, Town 4, Range 12, M.R.S., said point being 785.4 feet South of the Northeast corner of said Section 8; thence North 4° 58' East and 783.0 feet to a stone in the North line of said Section 8; thence South 84° 47' East along the North line of said Section 8, 1138.6 feet to a corner; thence South 5° 4' West 505.5 feet to a corner; thence North 85° 23' West 257.0 feet to a corner; thence South 4° 57' West 928.2 feet to the center line of the Road; thence South 86° 28' West, along the center of the Road, 1341.0 feet to the West line of said Section 8; thence North 5° East, along the West line of said Section 8 and the center line of the road, 853.0 feet to the place of beginning containing 41.77 acres, as the same was surveyed by Emmet F. Sweetman on Dec. 2nd, 1919.

EXCEPTING the following described real estate, situated in the same State, County and Township and described as follows: Part of Section 8, Town 4, Range 12, M. R. S., Beginning at a stone in the center of the cross roads; thence North 420 feet 11 and 7/12 inches; thence East 448 feet; thence South 356 feet 11 and 7/12 inches to center of road; thence West by center of road to the place of beginning, containing about Four (4) acres of land. Being the property of Mary E. Hanger.

ALSO THE UNDIVIDED ONE-FOURTH of the following described real estate, situate in the State of Ohio, County of Champaign and Township of Concord and bounded and described as follows: Beginning at a stone in the Southwest corner of the Northwest 1/4 of Section 21, Town 4, Range 12, M.R.S.; thence East 84° 59' South 81.32 rods with South line of said quarter to a stone; thence North 5° 19' East 80.82 rods to a stake; thence West to the center of the West line of said quarter to a stake; thence South 4° 49' West 81.01 1/2 rods to the beginning, containing 41.43 acres, more or less. Being the property of Mary E. Hanger.

ALSO THE UNDIVIDED ONE-FOURTH OF THE following real estate, being all that portion of the Northwest quarter of Section 2, Concord Township, Champaign County, Ohio, lying East of the center of Muddy Creek containing about 76 acres, more or less.

Also Four (4) acres in Section 16, lying on the East side of 12 30/100 acres tract and being a part of Lot No. 2 in the Southeast quarter of said Section 16 as shown by a plat of a sub-division of a part of the Joseph Neer Estate. Being the property of Mary E. Hanger.

I return this writ on the 7th day of October, 1932 (Levy made)

EXECUTION DOCKET, UNION COUNTY

McManus Troup Co., Toledo, Ohio 42440

COST BILL

Dolls. Cts. Dolls. Cts.

Judgment
Int @ 7% from March 21-'28
Costs clerk
Sheriff

518 66
6 00

Att'ys for Plaintiff F. Le Roy Allen

Att'ys for Defendant

No. of Case 12106

Petition Filed March 21 19 28
Execution issued.

Received this writ on the
on the 24th day of March 1928
Judgment and costs in full
March 1928 money made
Sheriff's fees \$7.38

The First National Bank, Richwood, Ohio.
Plaintiff,

vs.

Leonard Stratton, L. H. Collins and
Sam McCafferty,

Defendants.

Received this 27th day March 1928 of J. B. Ludwig Sheriff \$532.⁰⁰/₁₀₀ in full
payment of above judgment and costs C.B. 11779
A. J. Donkright Clerk.

PROCEEDINGS

Sheriffs Return

Sheriffs Office Union County Ohio March 26th 1928

Received this writ on the 21st day of March 1928 at 4 O'clock P.M. and pursuant to its command on the 24th day of March 1928 I received a check from L. N. Collins for \$532.⁰⁰ Same being the judgment and costs in full, money made without levy I return this writ this 26th day of March 1928 money made

Sheriffs fees \$7.³⁸

J. B. Leonard Sheriff
By Mary E. Child Deputy

l. 21 19 28

ued.

is.

f,

ud

ants.

0.03
1.700 in full

EXECUTION DOCKET, UNION COUNTY

McManus-Troup Co., Toledo, Ohio 42140

COST BILL

Dolls. Cts. Dolls. Cts.

Judgment 2122.50
with interest at 7% per annum
from 30th day March 1928

Sheriff of Union Co. 3.30
Apprs. 2.00

Att'ys for Plaintiff Milo L. Myers
Att'ys for Defendant
No. of Case 12111

Petition Filed March 30th 1928
Answer filed " 30th 1928
Entry filed " 30 - 1928
Execution issued 31 - 1928

Alyde Fish Plaintiff
vs
Robert S. Fish Defendant

Sheriff's Return - Sheriff's Office Union County, Ohio, Dec. 24-1928
Received this writ on the 31st day of March 1928 at 11 o'clock A.M., and
pursuant to its command I levied on the 31st day of March 1928, upon the
following goods and chattels belonging to Robert Fish, as follows:

for a list of chattels herein contained I see the list contained in the return
of appraisal on opposite page.

Also on the same day I made a Court House Levy upon the following Real Estate
in the name of Robert S. Fish, as follows:

Real Estate situated in the County of Union, in the State of Ohio, and in the
E.M. District and bounded and described as follows:

Being part of Survey No. 3017; Beginning at a stone in the center of the road
at the southwest corner of James Leggett's land and north west corner to
Elizabeth Griffin's land; thence along the center of said road North sixty (60) poles
to a stone in the corner of Abner Leggett's Jr. land; thence west one hundred
and thirty four (134) poles on the line of said Abner Leggett's Jr. land to a stone
and a hickory tree in the east line of Andrew Taylo's land; thence south with
said line sixty (60) poles to a Elm tree; thence East one hundred and thirty four
(134) poles to the beginning, containing fifty (50) acres, of land more or less.

I return this writ 24th day of December, 1928, by order of Attorney Milo L. Myers,
no money made.
3.20

J. B. Lingrel - Sheriff
By - Mary E. Clinie - Deputy

We, the undersigned disinterested
been duly summoned and served
upon actual view, the following
1 Team gray Mares \$200.00
Heifer \$65.00 - One Jersey
Automobile \$300.00 - One
One Corn Planter \$5.00 - One
One Wagon and rack \$25.00
Place of Said County, and
do forthwith, after actual
same as of the real value

State of Ohio, Union County
I hereby certify that the
holders and reside
due to appraisal, the value

PROCEEDINGS

Appraisal of Goods & Chattels

We, the undersigned disinterested freeholders and residents of Union County, and State of Ohio having been duly summoned and sworn by J. B. Luyrd Sheriff of Said County, impartially to appraise upon actual view, the following described goods and chattels, to wit:

1 Team gray Mares \$200.00 - One black Colt 1 year old \$40.00 - One Jersey cow \$50.00 - One Jersey heifer \$65.00 - One Jersey cow 5 years old \$75.00 - 25 Ewes \$250.00 - 30 Pigs \$120.00 - one Kelly's Thrift Automobile \$300.00 - One grain drill \$50.00 - One grain binder \$40.00 - One Corn binder \$20.00 - One Corn Planter \$5.00 - One Cultivator \$10.00 - One riding Plow \$20.00 - One Manure spreader \$25.00 - One Wagon and rack \$25.00 - to be sold on an Execution issued from the Court of Common Pleas of Said County, in the action of Clyde Fish plaintiff against Robert Fish defendant do forthwith, after actual view of said goods and chattels, make return and say that the same are of the real value in money of \$1295.00

Given under our hands this 31st day of March 1928

{ Harold Luyrd Appraiser
 { Lauer Luyrd " "

State of Ohio, Union County:

I hereby certify that the within Appraisers, Harold Luyrd and Lauer Luyrd are freeholders and resident of said County, and were duly summoned and sworn by me to appraise, the within described goods and chattels, this 31st day of March 1928

J. B. Luyrd Sheriff

1 30th 1928
 30th 1928
 30 = 1928
 31 - 1928

Dec. 24-1928
 2. m., and
 on the
 the return

Real Estate

and in the
 of the road
 near to
 by (60) poles
 at one-hundred
 and to a stone
 south with
 thirty four
 less.

Milo L. Myers,
 Sheriff
 Deputy

EXECUTION DOCKET, UNION COUNTY

McManus Troop Co., Toledo, Ohio 42440

COST BILL

Dolla. Cts. Dolla. Cts.

Judgment -
Int at 8% from
April 4-1928

2084 66

Att'ys for Plaintiff Richard C. Phrall-

Att'ys for Defendant

No. of Case 12115-

Petition Filed Apr. 4 1928

Exec. issued " " 1928

Clerk's Fees
Sheriff

The First State Bank of Plain City O. Plt.

G. R. Seeler, Mrs. G. R. Seeler
Walter M. Burne, Joe Mills,
H. J. Stevens, & Harry Beckman

Def.

Appraisal of Goods & Chattels.

We the undersigned disinterested freeholders and residents
of Union County, and State of Ohio, having been duly summoned
and sworn by J. B. Lingrel, Sheriff of said County, impartially
to appraise upon actual view the following described goods & chattels, to wit:

case notions	50 00		
1 lot dry goods	150 00		
60 boxes rubbers,	60 00	continued -	Fixtures.
7 boxes shoes.	20 00		
1 Lot Hardware	100 00	1 refrigerator	10 00
1 case sandy	10 00	1 bread case	2 00
1 lot smoking tobacco	50 00	1 set Dayton Computing Scales	50 00
1 " chewing "	15 00	1 account register	75 00
1 " remedies	50 00	1 show case	10 00
1 " canned goods	200 00	1 cigar case	5 00
75 Lbs. Coffee	30 00	1 notion show case	5 00
1 lot cereals	75 00	1 pair platform scales	10 00
1 shelf of soaps & spices	100 00	1 cash register	20 00
9 bags oyster shells.	8 00	1 thread case	5 00
4 " salt. 8 blocks salt.	10 00	1 heating stove	5 00
25 sacks flour	20 00	1 Ford Truck	25 00
5 pairs rubber buckles	20 00	1 " Touring car.	100 00
8 " " boots	25 00	to be sold on an Execution issued from the Court of	
23 " " overshoes	57 50	Common Pleas of said County in the action of The First	
20 brooms	12 00	State Bank of Plain City, Ohio Plt against G. R. Seeler et al.	
1 shelf cakes	15 00	Defendants do forthwith after actual view of said goods &	
2 29-4-40 Auto tires	20 00	chattels, make return and say that the same are of	
350 lbs. sugar	21 00	the real value in money of \$1540.50 Dollars, less	
Odd & ends	100 00	under our hands this 4th day of April, 1928 Harold Lingrel & Lauer Lingrel.	

State of Ohio, Union County:

I hereby certify that the within named appraisers Harold Lingrel and Lauer Lingrel
are freeholders and residents of said County, and were duly summoned and sworn
by me to appraise, the within described goods and chattels, this 4th day of April 1928

J. B. Lingrel - Sheriff

COMMON PLEAS

Sheriff's Office

Received this writ on the 2
the 31st day of May 1928 as
upon the following Real
situated in the County of Union

Sheriff's Return

Received this writ on the 4
the 4th day of April 1928, upon
To-wit: - One case notions, \$50.00
One lot Lardware \$100.00 = 0
\$15.00 = One lot remedies \$5.00
One shelf soap and spices \$10.00
25 Sacks flour \$20.00 = 5
rubber overshoes \$57.50 = 20
350# Sugar \$21.00 Odds & ends
Fixtures One refrigerator
account register \$75.00 = 0
Scales \$10.00 = One cash reg.
One Ford Touring car \$100.00
11th day of June 1928, by
Sheriff's fees \$7.22
Appraisers " 2.00

Sheriff's Return.

Received this writ
its command I levied
real estate situated in
Belonging

Parcel No. 1

State of Ohio

Union County

Belonging to

Parcel No. 1

Sheriff's

Sheriff's Office, Madison

Received this writ
Command I levied on the day

COMMON PLEAS

May

TERM, A. D. 1928


PROCEEDINGS
Sheriff's Return

Sheriff's Office, Linn County, Ohio May 31st 1928

Received this writ on the 29th day of May 1928 at 11 O'clock A.M. and pursuant to its command on the 31st day of May 1928 as directed by Plaintiff Attorney Richard C. Thrall I made a Court House levy upon the following Real Estate in the name of Walter M. Burns and the heirs of his body the life interest of Walter M. Burns as follows

4" 1928
" 1928

Plf.




Sheriff's Return - Sheriff's Office, Linn County Ohio June 11th 1928

Received this writ on the 4th day of April 1928 at 10 O'clock A.M. and pursuant to its command I levied on the 4th day of April 1928, upon the goods and chattels belonging to G. R. Sesler and Mrs. G. R. Sesler as follows:
To-wit:- One Case notions, \$50.00 = One lot dry goods, \$150.00 = 60 Pairs rubbers \$60.00 & 7 Pairs shoes \$20.00
One lot Lardware \$100.00 = One Case Candy \$10.00 = One lot Smoking tobacco \$50.00 & One lot Chewing tobacco \$15.00 = One lot remedies \$50.00 = One lot canned goods \$200.00 = 75# coffee \$30.00 = One lot Cereal \$75.00
One shelf soap and spices \$100.00 = 9 Bags Oyster shells \$8.00 = 4 Bags salt and 8 black salt \$10.00
25 Sacks flour \$20.00 = 5 pairs rubbers bucket articles \$20.00 = 8 pairs rubber boots \$25.00 = 23 pairs rubber overshoes \$57.50 = 20 Dresses \$12.00 = One shelf cakes \$15.00 = 29-4-40 Auto tires \$20.00
350# Sugar \$21.00 Odds and ends \$100.00
Furniture One refrigerator \$10.00 = One bread case \$2.00 = One set Dayton computing scales \$50.00 = One account register \$75.00 = One Show case \$10.00 = One spin case \$5.00 = One Motion. case \$5.00 = One pair platform scales \$16.00 = One cash register \$20.00 = One trunk case \$5.00 = One heating stove \$5.00 = One juddick \$25.00
One Ford Touring car \$100.00 The time having expired on this writ I return same this 11th day of June 1928, by order of Plaintiff Attorney, no money made. J. D. Longrel Sheriff
Sheriff's fees \$7.22
Apparatus 2.00
By Mary E. Clark Deputy

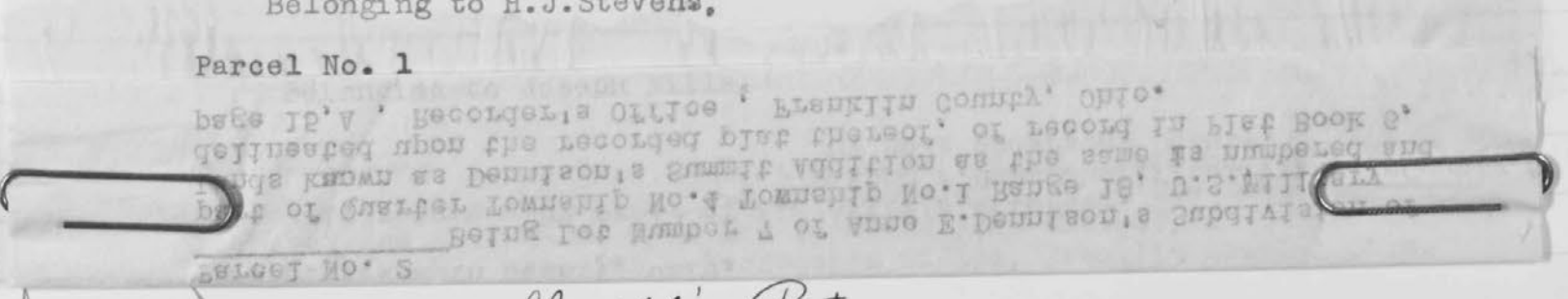
Def.

at:



Sheriff's Return. Sheriff's Office, Franklin County, Ohio. 7-26-28.
Received this writ on the 5th day of June 1928 at 9 o'clock H.M. and pursuant to its command I levied on the 26th day of July, 1928, upon the following described real estate situated in the County of Franklin, State of Ohio:
Belonging to H. J. Stevens.

from the Court of
in of The First
at G. R. Sesler et al,
aid goods &
same are of
ollers, known
Harold Lingrel &
Lauer Lingrel.



Sheriff's

Sheriff's Return.

Sheriff's Office, Madison County, Ohio, May 31st, 1928.
Received this writ on the 31 day of May 1928 at 9 o'clock H.M. and pursuant to its command I levied on the day of 19 -- upon the No money made.
E. U. Blaugher, Sheriff.
By Sam Paulin, deputy.

er Lingrel
and sworn
ay of April 1928

The following real estate situated in the County of Union in the State of Ohio, and in the township of Darby, being part of Survey Nos. 6233 & 7916 & bounded and described as follows:

Commencing at a stone in the center of the Post Road and South west corner of John M. Bunsolds' lands; thence with the west line of said land N. 5° W. 184 poles to a stone in the North line of said survey No. 7916; thence with said survey line N. 66° 30' W. 107 poles to the northwest corner of said survey No. 7916; thence with said survey line N. 66° 30' W. 107 poles to the northwest corner of said survey No. 7916; thence with the west line of said survey S. 10° W. 107.60 poles to a stone at the north corner of Albert Gaulkes' land; thence with a northerly line of said land S. 88° E. 40.40 poles to a stone; thence with the east line of Gaulkes' land and the lands of Walter G. Dellinger S. 50° E. 79.72 poles to the southeast corner of said Dellinger's land; thence with the south line of said land S. 67° W. 37.80 poles to the northeast corner of the St. Pauls church lands; thence with the east line of said land and continuing in the same direction past the same south 5° east 98 poles to the center of said Post Road; thence with the center of said road N. 57° E. 9.32 poles and N. 50° E. 70.80 poles, and N. 57° E. 43 poles to the beginning.

Containing one hundred and fifty and one half (150½) acres, more or less. Also on the same day I made a Court House Levy upon the following Real Estate in the names of Katie N. Burns and Walter M. Burns, as follows: Also, the following Real Estate, situated in the County of Union, in the State of Ohio, and in the Township of Darby and bounded and described as follows: Survey No. 5743,

Commencing at a stone in the center of the Post Road and 67 feet east of the center of the London Road; thence with two consecutive lines of the George Runner's lands N. 5° E. 28 poles to a post and N. 48° W. 54.36 poles to a post in the south line of Miriam M. Elliotts' land; thence with two consecutive lines of said land, N. 80° 45' E. 24 poles to a stake on the bank of the old channel of Little Darby Creek; thence N. 5° 30' E. 7.52 poles to a post and sycamore corner of the Walter G. Gaulke's lands; thence with the south line of said land N. 57° E. 50.30 poles to a stake in the center of the Marysville-London stone road and at the northwest corner of the St. Pauls Lutheran Church lands. thence with the center of said road S. 17° 30' E. 58.20 poles to a stake at the southwest corner of the Public School grounds, thence with the southerly and easterly line of said grounds, N. 62° 30' E. 15.90 poles to a post, and N. 17° 30' W. 30.40 poles to a post in the south line of said Church lands, thence with the south line of said Church lands N. 67° E. 37 poles to a post at the Southeast corner thereof and being in the west line of Walter M. Burn's land; thence with said land S. 5° E. 66.25 poles to a stone in the center of the Post stone road; thence with two lines of said road S. 57° W. 49.60 poles and N. 85° W. 46 poles to the beginning,

Containing forty four (44) acres, more or less.

38 acres being in Darby Township and Survey No. 5743, 6 acres being in Union Township and Survey No. 9755.

Shuff's fees \$3.00/100

J. B. Luyral Sheriff
By Mary E. Chie Deputy

Approved

XXXXXXXXXXXX

Tobacco and cigars	\$28.40
4 pipes	1.50
shaving and shampoo cream	4.35
candy and gum	6.00
6 boxes corn ointment	.60
7 boxes vicks salve	1.80
6 " salt petre	.48
12 " Alum	.90
cleansing cream	1.00
20 packages sulphor	1.50
18 boxes epson salts	1.35
4 bottles pain king	3.00
13 bottles castor oil	3.25
15 " 3 in 1 oil	1.50
6 " Turpentine	1.50
12 " Foleys Honey and tar	2.45
10 boxes Quinine	.75
11 bottles spirits of camphor	1.20
6 tooth brushes	1.20
32 boxes talcum powder	6.95
1 04 " cereal	12.09
14 cans mustard	1.50
18 cans sardines	1.45
Extracts	22.00
4 glasses dried beef	.75
80 glasses jelly and preserves	11.40
8 cans soup	2.10
6 " Milk	.65
4 " peas	.45
5 jars salad cream	1.20
10 bottles catsup	1.20
10 " vinegar	1.20
10 " pickles	1.80
7 cans peaches	1.35
12 cans hominy	.95
10 cans Spinach	.80
11 cans sauerkraut	.88
9 " pumpkin	1.10
34 " Molasses	11.80
6 glasses peanut butter	1.15
52 lbs. cakes	9.55
85 " Coffee	31.40
46 " crackers	9.38
soap and washing powder	29.72
15 packages pansake flour	3.15
3 00 lbs. sugar	18.40
2 cans Hip-o-lite cream	.50
9 packs shredded coconut	.67
29 " salt	4.17
8 lbs. Argo starch	.64
12 boxes cream tartar	.85
Spices	11.18
14 packages rice	1.05
12 writing pads, pencils and crayons	6.99
2 Doz. bottles ink	1.80
56 tablets	3.51
7 boxes baking soda	.25
22 cans baking powder	1.85
5 lbs. tea	1.25
33 packages mac.	2.70
31 " raisins	3.55
7 " corn starch	.75
21 " toothpicks	.75
Chocolate and cocoa	1.42
8 boxes shinola	.60
8 " Swans Down flour	2.40

15 packages Jello	1.50
100 oranges	1.00
42 lemons	1.26
225 lbs. onions	1.75
1 Bu. potatoes	1.50
6 cans fly spray	5.40
10 gallons paint	15.42
25 cans stove polish	1.88
17 lantern globes	1.10
plant marvel	3.00
21 boxes tap	1.08
tacks, nails and staples	9.36
27 brooms	13.50
13 paint brushes	1.45
6 sacks flour	6.00
100 lbs. chick feed	3.00
18 boxes matches	.72
8 boxes packages beans	2.00
7 cans pork and beans	.70
1 can pineapple	.25
12 cans corn	1.20
3 lbs. cheese	1.05
6 cases eggs	46.80
50 lbs. bulk oat meal	1.65
2 cans no-fly	2.00
2 doz. plates	2.40
16 " clothes pins	.80
12 buckets	3.00
* 1 wash tub	1.00
2 B-batteries	6.00
2 bags oyster shells	2.25
6 lbs. axle greese	.50
2 oil stoves	4.00
1 box bolts	1.00
18 suits underwear ladies	17.85
42 " " gents	35.35
25 towels	8.75
4 belts	2.00
17 doz. gloves	19.22
10 pairs felt boots	10.00
23 mens pairs over shoes	51.25
46 pairs overshoes	40.00
7 boxes shoes	21.00
5 doz. boxes shoe strings	6.00
9 pairs rubber boots	18.00
53 straw hats	21.25
1 roll oil cloth	3.00
20 yards table linen	16.00
16 " gingham	2.00
14 " ticking	3.50
12 " shirting	2.65
28 pairs socks	5.40
14 work shirts	10.50
3 doz. overalls	36.00
20 pairs ladies hose	7.50
Elastic	5.50
thread	10.52
22 combs	3.05
edging, rickrack and braid	12.15
53 handkerchiefs	6.60
5 pair mens garters	1.00
12 packages pins	.45
1 refrigerator	10.00
1 bread case	2.00
1 set Dayton computing scales	50.00
1 account register	75.00
1 showcase	10.00
1 cigar case	5.00

1 notion case	5.00
1 set platform scales	10.00
1 cash register	20.00
1 thread case	5.00
1 heating stove	5.00
1 Ford Truck	25.00
1 Ford touring Automobile	100.00
1 radio	100.00

Belonging to H.J.Stevens,

Parcel No. 1

Being Lot Number 70, Lot Number 137, and Lot Number 139 of Montgomery and McKees Amended and corrected plat of Laura Maynard Knickerbockers Second Subdivision in the City of Columbus, Ohio, Being a part of the property conveyed to grantor herein by deed of John Montgomery Jr. and wife dated September 17, 1895 and recorded in Book 562, page 490 deed Record of Franklin County, Ohio.

Parcel No. 2

Being Lot Number 7 of Anne E.Dennison's Subdivision of part of Quarter Township No.4 Township No.1 Range 18, U.S.Military Lands known as Dennison's Summit Addition as the same is numbered and delineated upon the recorded plat thereof, of record in Plat Book 6, page 15,A , Recorder's Office , Franklin County, Ohio.

Belonging to Joseph Mills.

Parcel No.1

Being Lots Numbers 151 and 152 in R.PWoodruff's Agricultural College Addition to the City of Columbus, Ohio as the same are numbered and delineated upon the recorded plat thereof, of record in Plat Book No.2 , page 202 , Recorder's Office, Franklin County, Ohio.

Parcel No. 2 Being the individed one-half interest in Lot Number 186 in Arlington Subdivision as the same is numbered and delineated upon the recorded plat ther of, of record in Plat Book No.4, pages 284, 285 and 286 , Recorder's Office, Franklin County, Ohio.

Belonging to Harry Beckman.

Parcel No. 1

Being Lot Number 144 in Swayne Addition to the City of Columbus, Ohio, as the same is numbered and delineated upon the recorded plat thereof , of record in Plat.Book No.12 , page 35, Recorder's Office, Franklin County, Ohio.

This Writ returned by order of Plaintiff's Attorney.

Walter F.Gump, Sheriff of Franklin County, O
By Ross Anderson. Deputy.

Sheriff's fees - 5⁴⁰

Sheriff's Return.

Sheriff's Office, Madison County, Ohio,

May 31st, 1928.

Received this writ on the 31 day of May 1928 at 9 o'clock A.M. and pursuant to its command I levied on the day of 19 -- upon the. No money made.

E. U. Blaugher, Sheriff.

By Sam Paulin, deputy.

EXECUTION DOCKET, UNION COUNTY

COMMON PLEAS

McManus-Troup Co., Toledo, Ohio 42140

COST BILL

Dolls. Cts. Dolls. Cts.

\$ 762.10

Att'ys for Plaintiff *Milo L. Myers*

Att'ys for Defendant

No. of Case *12112*

Petition Filed *March 30th 1928*

Receipts filed "*30-1928*

Affidavit filed "*30-1928*

Summons issued "*31-1928*

Writ of Attachment return *March 30-1928*

James Colwell
Plaintiff

vs

C. C. Roush
Defendant

Shen
Received this order on the
thing I did on the 31st day
is, and then, in the prob
declared that, by virtue of s
being described in the ser
and having first adminis
tory and appraisement of
as will fully appear by the
attachment, to said prob
Said Court. (Shenffs f
Dm

Mr J. B. Luagril Shenff
John holders of said Court
for going order as the prob
hereinafter described as
4 White brood sows \$80.00
1 - Guernsey Bull \$60.00 -
\$40.00 & 1 Spotted heifer
(80.00 each) = \$160.00 - 1 B
1 Brindle Cow \$100.00 -
1 Brindle Cow \$80.00 -

PROCEEDINGS

ch 30th 1928
 " 30-1928
 " 30-1928
 " 31-1928
 session March 30-1928

Sheriff's Return Office of Sheriff Union County Ohio April 9th 1928
 Received this order on the 31st day of March 1928 at 10 O'clock A.M. and in obedience to the command thereof, I did, on the 31st day of March 1928 at 1 O'clock P.M., go to the place where the defendant's property is, and then, in the presence of Harold Luginl and Lawrence Luginl two freeholders of said County, declare that, by virtue of the order, I attached the property at the suit of the plaintiff, such property being described in the Schedule marked "A." hereto attached and made part of this return; and having first administered to said freeholders the oaths by law, to make a true inventory and appraisement of said property, we proceeded to make such inventory and appraisement; as will fully appear by reference to Schedule "A." And I immediately, upon making said attachment, took said personal property into my custody, and now hold it subject to the order of said Court. (Sheriff's fees - \$5.00)

Inventory - Schedule "A."

We J. B. Luginl Sheriff of Union County, and Harold Luginl and Lawrence Luginl two freeholders of said County do truly inventory and appraise the property attached under the foregoing order as the property of C. C. Row the undivided one-half interest and hereinafter described as follows: viz: 4 head of Mules \$400.00 - 7 head Calves \$150.00
 4 White brood Sows \$80.00 - 1 Red Sow \$20.00 - 2 Black Sows \$40.00 - 1 Spotted heifer \$50.00
 1 Guernsey Bull \$60.00 - 1 Jersey Cow \$75.00 - 1 Red Cow \$80.00 - 1 Black Cow \$80.00 - 1 Red heifer \$40.00 - 1 Spotted heifer \$40.00 - 1 Red Cow \$80.00 - 1 Holstein cow \$60.00 - 2 Holstein cows (\$80.00 each) = \$160.00 - 1 Blue Cow \$80.00 - 1 Red Cow \$80.00 - 1 Light Red cow \$50.00
 1 Brindle Cow \$100.00 - 1 Holstein cow \$90.00 - 1 Holstein heifer \$50.00 - 1 Holstein cow \$100.00
 1 Brindle Cow \$80.00 - 1 Holstein cow \$75.00 - 2 Holstein heifers \$80.00

Given under our hands this 31st day of March 1928

J. B. Luginl Sheriff
 By Mary E. Chase Deputy
 Harold Luginl } \$1.00
 Lawrence Luginl } \$1.50

EXECUTION DOCKET, UNION COUNTY

McManus Troup Co., Toledo, Ohio 42440

COST BILL

Dolls. Cts. Dolls. Cts.

Judgments

22 51 46

Att'ys for Plaintiff C. A. Hoopes

Att'ys for Defendant

No. of Case 12 123

Petition Filed Apr. 10 1928

The Bank of Marysville
Marysville, Ohio
Plaintiff

- vs -
W. G. Robinson +
Sara L. Robinson
Defendants

COMMON PLEAS

Received this writ on the 10th day of April 1928 I made a return as follows:-

Real and Bein Comm Bell then line nort cons a st Sout subd cons ston said East

Fees

Received this writ pursuant to its command goods and chattels found, no money Fees \$ 2 ¹¹/₁₀₀

PROCEEDINGS

10 1928
 Sheriff's Return Sheriff's Office Union County April 11th 1928
 Received this writ on the 10 day of April 1928 at 10 O'clock A.M. and pursuant to its command on the 11th day of April 1928 I made a Rod and House Levy upon the following Real Estate in the name of Victor G. Robinson as follows:-

Real Estate situated in the County of Union, in the State of Ohio, and in the Township of Allen, and bounded and described as follows:-
 Being a Part of Survey Number 158 and,
 Commencing at a stone at the intersection of the Marysville and Bellefontaine Gravel Road with the Allen Center unimproved road, thence with the center of the last named road and along the north-east line of said Survey South $32\frac{1}{2}^{\circ}$ East 115.25 poles to a stone at the north-west corner of Robert J. Wilson's land, thence with three consecutive lines of said land South $58^{\circ} 30'$ West 61.20 poles to a stone, thence North 32° West 36 poles to a post and stone, thence South 75° West 17.30 poles to a stone at a south-east corner of a subdivision of said Francis J. Robinson's land, thence with two consecutive lines of said land North $36^{\circ} 30'$ West 116 poles to a stone and North 13° East 30 poles to a stone in the center of said Gravel Road, thence with the center of said road South 77° East 90 poles to the place of beginning.
 Containing Seventy-two (72) acres, more or less.

Fees \$2.50

J.B. Lingrel.....Sheriff.
 By Mary E. Cline..... Deputy

Sheriff's Return.

Sheriff's Office, Union County, Ohio.

August 7, 1928

Received this writ on the 17th day of July 1928 at 3 o'clock P.M., and pursuant to its command, after a due and diligent search finding no goods and chattels upon which to levy I return this writ nothing found, no money made.

Fees \$2 $\frac{11}{16}$

J. B. Lingrel-Sheriff
 By M. E. C.

EXECUTION DOCKET, UNION COUNTY

COMMON PLEAS

McMann Troup Co., Toledo, Ohio 42410

COST BILL

Dolls. Cts. Dolls. Cts.

Judgment

\$472.⁷⁰/₁₀₀

Att'ys for Plaintiff *Milo L. Myers*

Att'ys for Defendant

No. of Case 12126

Petition Filed April 16th 1928

Answer filed " 16th 1928

Judgment Entered " 16-1928

Process filed " 16-1928

Execution issued " 16-1928

Keupfeld & Welber

Plaintiffs

vs

Edward Bleeks

Defendant

Received this writ on the
Thereafter on the 11th day
Plaintiffs Attorney
Sheriff's fees \$2.19⁰⁰/₁₀₀

Sheriff's Office, Defi
Received this writ
and pursuant to its
Chattles" Land or Ten
Edward Bleeks, where
Goods, Land or Ten.
returned this writ un
Fees \$2.35

PROCEEDINGS

Sheriffs Return Sheriffs Office Defiance County, Ohio April 18th 1928
 Received this writ on the 18th day of April 1928 at 8 o'clock A.M. and pursuant to its command
 Thereafter on the 11th day of June 1928 I return this writ "No Money Made" by consent of
 Plaintiffs Attorney
 Sheriffs fees \$2.19
 Emmett L. Partee Sheriff
 By A. Miller Deputy

Sheriffs Return.

Sheriffs Office, Defiance County, Ohio November 22, 1928.
 Received this writ on the 22nd day of November, 1928, at 8 o'clock H. M.
 and pursuant to its command I made diligent search for "Goods and
 Chattles" Land or Tenements, belonging to the within named Defendant,
 Edward Bleeks, whereon to levy to satisfy this writ, but found "No
 Goods, Land or Tenements, Therefore on the 14th day of January, 1929, I
 return this writ unsatisfied in whole or in part.
 Fees \$2.35
 Emmett L. Partee Sheriff.
 By A. Miller, Deputy.

April 16th 1928
 " 16th 1928
 " 16-1928
 " 16-1928
 " 16-1928

EXECUTION DOCKET, UNION COUNTY

COMMON PLEAS

McManus Troup Co., Toledo, Ohio 42440

COST BILL

Dolls.	Cts.	Dolls.	Cts.
129	30		

Judgment

129 30

Att'ys for Plaintiff *Nate L. Moffitt*

Att'ys for Defendant

No. of Case *11994*

Petition Filed *Sept 24* 19*27*

Answer filed *Sept. 24, 1927*

Judgment Entry filed *Sept. 24, 1927*

Precepts filed *April 24, 1928*

Execution issued *April 24, 1928*

*Union Banking Company
of West Mansfield, O.
Plaintiff*

*Inez Cook
Defendant.*

*May 31, 1928 - Received full Satisfaction
of above Judgment & Costs.*

*Union Bankers
F. J. Haman, Cashier.*

*Received this writ on the
I did on the 2nd day of May
upon the following Real Estate*

Real Estate situated
and in the Township of York, and
bounded and described as follows:
Beginning in the center of the
and in the west line of a tract
77.32 poles with said Harvey's
to a stone in the center of the
land line of W.W. Southard; thence
a stone in the road where said
N. 71¹/₂° E. 78.8 poles to the p
Containing Twenty-f

Also, Real Estate situated in
in the Township of York, and b
Part of Survey No. 2982.
Beginning in the center of the
west line of a tract of land o
to a stone; thence N. 84° E. 5
poles to a stake; thence S. 84
the West Mansfield and York Ce
thence with said road N. 7° E.
with said road N. 71° 45' E. 7
Containing 44.66¹/₂ a
Excepting, therefrom the foll
bounded and de scribed as follo
from West Mansfield to York Ce
owned by A. P. Harvey; thence
a stone; thence S. 84° W. 69.4
Mansfield and York Center Road
said road N. 7° E. 37.86 poles
thence with said road N. 71¹/₂°
Containing 25 acres
Leaving 19.46 acres

Shenffo fees \$3.00

PROCEEDINGS

Sheriff's Return Sheriff's Office Union County Ohio May 3rd 1928

Received this writ on the 24th day of April 1928 at 4 O'clock P.M. and pursuant to its command I did on the 2nd day of May 1928 by order of Attorney Mate L. Moffitt, make a Court House levy upon the following Real Estate in the name of Lutz Cook as follows

Real Estate situated in the County of Union, in the State of Ohio, and in the Township of York, and in Virginia Military Survey No. 2982, and bounded and described as follows:

Beginning in the center of the road leading from West Mansfield to York Center and in the west line of a tract of land owned by A.P. Harvey; thence S. 3° W. 77.32 poles with said Harvey's line to a stone; thence S. 84° W. 69.46 poles to a stone in the center of the West Mansfield and York Center road and East land line of W.W. Southard; thence with said road N. 7° E. 37.86 poles to a stone in the road where said road makes an angle; thence with said road N. 71½° E. 78.8 poles to the place of beginning,

Containing Twenty-five (25) acres of land.

Also, Real Estate situated in the County of Union, in the State of Ohio and in the Township of York, and bounded and described as follows:
Part of Survey No. 2982.

Beginning in the center of the West Mansfield and York Center Road and in the west line of a tract of land owned by A.P. Harvey; thence S. 3° W. 81.6 poles to a stone; thence N. 84° E. 53.625 poles to a stake; thence S. 7° W. 22.9 poles to a stake; thence S. 84° W. 123.025 poles to a stone in the center of the West Mansfield and York Center Road in the East land line of W.W. Southard; thence with said road N. 7° E. 65.04 poles to a stone in said road; thence with said road N. 71° 45' E. 78.8 poles to the place of beginning,

Containing 44.66½ acres, more or less.

Excepting, therefrom the following premises, part of said Survey NO. 2982, and bounded and de cribed as follows: Beginning in the center of the road leading from West Mansfield to York Center and in the west line of a tract of land owned by A. P. Harvey; thence S. 3° W. 77.32 poles with said Harvey's line to a stone; thence S. 84° W. 69.46 poles to a stone in the center of the West Mansfield and York Center Road and East land line of W.W. Southard; thence with said road N. 7° E. 37.86 poles to a stone; where said road makes an angle; thence with said road N. 71½° E. 78.80 poles to the place of beginning,

Containing 25 acres of land.

Leaving 19.46 acres, more or less.

Sheriff's fees \$3.00

J. B. Luizard Sheriff
By Mary E. Clark Deputy

24 1927
Sept. 24, 1927
Filed Sept. 24, 1927
April 24, 1928
April 24, 1928

Satisfaction
in
an action

EXECUTION DOCKET, UNION COUNTY

McManus Troup Co., Toledo, Ohio 42440

COST BILL	Dolls.	Cts.	Dolls.	Cts.
Judgment	115	54		
Att'ys for Plaintiff <i>Nate L. Moffitt</i>				
Att'ys for Defendant				
No. of Case <i>12134</i>				
Petition Filed <i>April 24, 1928</i> Answer filed <i>April 24, 1928</i> Judgment Entry filed <i>Apr. 24, 1928</i> Precept filed <i>Apr. 24, 1928</i> Execution issued <i>Apr. 24, 1928</i>				
<i>J. H. Creviston</i> Plaintiff - - - <i>Othie Cook + Inez Cook</i> Defendant.				
May 31st, 1928 - Received full satisfaction of the within judgment + costs. <i>Nate L. Moffitt</i> atty for Plaintiff				

COMMON PLEAS

Received this writ on the 2nd day of May 1928
 did on the 2nd day of May 1928
 the following Real Estate

Real Estate situated
 and in the Township of York, and
 bounded and described as follows
 Beginning in the center of the
 and in the west line of a tract
 77.32 poles with said Harvey's
 to a stone in the center of the
 land line of W.W. Southard; then
 a stone in the road where said
 N. 71° E. 78.8 poles to the pla
 Containing Twenty-fi

Also, Real Estate situated in
 in the Township of York, and bo
 Part of Survey No. 2982.
 Beginning in the center of the
 west line of a tract of land ow
 to a stone; thence N. 84° E. 53
 poles to a stake; thence S. 84°
 the West Mansfield and York Cen
 thence with said road N. 7° E.
 with said road N. 71° 45' E. 78
 Containing 44.66 ac
 Excepting, therefrom the follow
 bounded and de cribed as follow
 from West Mansfield to York Cen
 owned by A. P. Harvey; thence S
 a stone; thence S. 84° W. 69.46
 Mansfield and York Center Road
 said road N. 7° E. 37.86 poles
 thence with said road N. 71° E.
 Containing 25 acres
 Leaving 19.46 acres,

Sherriff's fees \$ 3.00

PROCEEDINGS

Sheriff's Return Sheriff's Office Union County, Ohio May 3rd 1928
 Received this writ on the 24th day of April 1928 at 4 O'Clock P.M. and pursuant to its command I did on the 2nd day of May 1928 by order of Attorney Mater L. Moffett, make a Court House levy upon the following Real Estate in the name of Lucy Cook, as follows

Real Estate situated in the County of Union, in the State of Ohio, and in the Township of York, and in Virginia Military Survey No. 2932, and bounded and described as follows:
 Beginning in the center of the road leading from West Mansfield to York Center and in the west line of a tract of land owned by A.P. Harvey; thence S. 3° W. 77.32 poles with said Harvey's line to a stone; thence S. 84° W. 69.46 poles to a stone in the center of the West Mansfield and York Center road and East land line of W.W. Southard; thence with said road N. 7° E. 37.86 poles to a stone in the road where said road makes an angle; thence with said road N. 71½° E. 78.8 poles to the place of beginning,
 Containing Twenty-five (25) acres of land.

Also, Real Estate situated in the County of Union, in the State of Ohio and in the Township of York, and bounded and described as follows:
 Part of Survey No. 2932.

Beginning in the center of the West Mansfield and York Center Road and in the west line of a tract of land owned by A.P. Harvey; thence S. 3° W. 81.6 poles to a stone; thence N. 84° E. 53.625 poles to a stake; thence S. 7° W. 22.9 poles to a stake; thence S. 84° W. 123.025 poles to a stone in the center of the West Mansfield and York Center Road in the East land line of W.W. Southard; thence with said road N. 7° E. 65.04 poles to a stone in said road; thence with said road N. 71° 45' E. 78.8 poles to the place of beginning,

Containing 44.66 acres, more or less.

Excepting, therefrom the following premises, part of said Survey NO. 2932, and bounded and de cribed as follows: Beginning in the center of the road leading from West Mansfield to York Center and in the west line of a tract of land owned by A. P. Harvey; thence S. 3° W. 77.32 poles with said Harvey's line to a stone; thence S. 84° W. 69.46 poles to a stone in the center of the West Mansfield and York Center Road and East land line of W.W. Southard; thence with said road N. 7° E. 37.86 poles to a stone; where said road makes an angle; thence with said road N. 71½° E. 78.80 poles to the place of beginning,

Containing 25 acres of land.
 Leaving 19.46 acres, more or less.

Sheriff's fees \$ 3.00

*J. B. Lutzsch Sheriff
 Mary E. V. Lutzsch Deputy*

*24, 1928
 April 24, 1928
 Filed Apr. 24, 1928
 April 24, 1928
 April 24, 1928*

*actions
 with*

EXECUTION DOCKET, UNION COUNTY

COMMON PLEAS

McManus Troup Co., Toledo, Ohio 42140

COST BILL

Dolls. Cts. Dolls. Cts.

Judg-
Ent at 6% from May 3rd 1928

307 60

Att'ys for Plaintiff William R. Cameron

Att'ys for Defendant

No. of Case 12139

Petition Filed May 3rd 1928

Richard L. Cameron
Plaintiff

-vs-

William Morridge
Defendant.

Received this 28th day of July 1928 of the
Sheriff of Madison County, Ohio, \$322⁸⁷, Judgment,
Interest and Costs. A. B. Coukright Clerk.
MKD

Sheriff's Office, Ma
Received this writ
to its command I levied
Sheriff fees. \$8.50

PROCEEDINGS

Sheriff's Return.

Sheriff's Office, Madison County, Ohio.

July 2, 1928.

Received this writ on 4th day of May 1928 at 10 o'clock A.M. and pursuant to its command I levied on the ----- day of ----- 192, upon the Money made. Sheriff fees. \$8.50

Eli Blaugher, Sheriff.

3rd. 1928

1928 of the
22/87, Judgment,
right Clerk.

EXECUTION DOCKET, UNION COUNTY

COMMON PLEAS

McManus Troup Co., Toledo, Ohio 42440

COST BILL

Dolls. Cts. Dolls. Cts.

Judgment
Int. at 6% from May 3rd 1928.

307 60

All'ys for Plaintiff William R. Cameron.

All'ys for Defendant

No. of Case 12140

Petition Filed May - 3rd. 1928.

Execution issued 5-3-1928

Florizel Smith
Plaintiff.

William Morgridge
Defendant.

Received this 28th day of July, 1928 of the Sheriff of
Madison County, \$ 322.⁹⁶ Judgment, Interest and costs.
A. B. Conkright Clerk.
MKD

Sherriff
Received this amt on the 4
levied on - Money made
Sherriff fees \$ 8.⁶⁰/₁₀₀

COMMON PLEAS

TERM, A. D. 1928

PROCEEDINGS
Sheriff's Return

Sheriff's Office Madison County, Ohio

Received this writ on the 4th day of May 1928 at 10 O'clock A.M. and pursuant to its command I
levied on - Money Made -
Sheriff's fees \$ $\frac{8.60}{100}$

E. M. Blaugher Sheriff
By Sam Paulkin Deputy

ful.
3rd. 1928.
d 5-3-1928

the Sheriff of
Interest and costs
k.

EXECUTION DOCKET, UNION COUNTY

McManus Troup Co., Toledo, Ohio 42440

COST BILL

Dolls. Cts. Dolls. Cts.

Judgment 536 60
Int @ 7% from May 4-1928

App. 2 00
Sheriff 7 08

All'ys for Plaintiff Hale and M^c Gee

All'ys for Defendant

No. of Case 12141

Petition Filed May 4 1928

Execution issued " " "

The Farmers State Bank
of West Mansfield O.
Plff.

- vs -
F. W. Perkins
Def.

As the undersigned duly sworn
Ohio, having been duly sworn
to appraise upon actual view
One Gray Mare \$50.00 - One
Two Delaware Bucks \$30.00
One Spotted Cow (1/2 interest)
One Janu \$10.00 - One
Court of Common Pleas of
against F. W. Perkins
make return and say that

The State of Ohio
I hereby certify that
proceeders and residence
to appraise, the within

Sheriff
Received this writ
to its command I levied
and chattels ^{belonging to F. W. Perkins} - Note - see
And on the same
of F. W. Perkins, in the

The following
State of Ohio
described as
Begin
First Tract: Joseph
poles
thence
a sug
thence
to hi
road
Conta
Second Tract: Als
described Re
of Ohio, bei
Begin
conve
W. 13
E. 13
to tw
138 p
Conta

Fees
\$7.08

The above c
willed by
said Caroli
his life ti

By order of the Cashier J. L.
this 22nd day of June

PROCEEDINGS

Appraisal of Goods and Chattel

4 " 1928

It is the undersigned disinterested free holders and residents of Union County, and State of Ohio, having been duly summoned and sworn by J. B. Lingrel Sheriff of said County, respectively to appraise upon actual view, the following described goods and chattels, to wit:-

One Gray Mare \$50.00 - One Bay Mare \$50.00 - 17 Delaware Ewes \$175.00 - Two Brood Sows \$40.00
 Two Delaware Bucks \$30.00 - One Jersey Cow (1/2 milk) \$40.00 - 3 Jersey Cows (1/2 milk) \$105.00 -
 One Spotted Cow (1/2 milk) \$40.00 - One grain drill \$10.00 - One John Deere breaking plow \$5.00
 One Janm \$10.00 - One Deer Corn Planter \$10.00 to be sold on an Execution issued from the Court of Common Pleas of said County, in an action of The Farmers State Bank Plaintiff, against F. W. Perkins defendant, do forthwith, after actual view of said goods and chattel, make return and say that the same are of the real value in money of \$570.00

Given under our hands this 5th day of May 1928

Laurer Lingrel appraiser
Harold Lingrel

The State of Ohio, Union County

I hereby certify that the within appraisers Laurer Lingrel and Harold Lingrel are freeholders and residents of said County, and were duly summoned and sworn by me to appraise, the within described goods and chattels, this 5th day of May 1928

J. B. Lingrel Sheriff
By Mary E. Chise Deputy

Sheriff's Return on Execution

Received this writ on the 4th day of May 1928 at 3 o'clock P. M., and pursuant to its command I levied on the 5th day of May 1928, upon the following goods and chattels belonging to F. W. Perkins, as follows:

Note - see list in above return of appraisal

And on the same day I made a Court House Levy upon the life interest of F. W. Perkins, in the Real Estate, as follows:

The following premises situated in the County of Union, in the State of Ohio, and in Military Survey No. 2832, and bounded and described as follows:

First Tract: Beginning at a stone in the county road and corner of Joseph Athasline S. 82° W. (141) One hundred and forty-one poles to his corner to a stone in Levi Lanes' line, thence S. 8 1/2° W. (47-11/16) forty seven, and 11/16 poles to a sugar tree corner to said Levi Lanes and Perkins' land thence with said Perkins' line N. 81 1/2° W. 140 1/2 poles to his corner stone in the County road, thence with said road N. 7 1/4° E. 47-9/16 poles to the place of Beginning, Containing forty two (42) acres, be the same more or less.

Second Tract: Also 38 acres off the north side of the following described Real Estate, situated in the County of Union and State of Ohio, being a part of Military Survey No. 2832.

Beginning at a black ash, north west corner to a Lot conveyed to John Perkin's; thence with his line N. 83° W. 138 poles to a burr oak and water beech; thence N. 7° E. 138 poles to three beeches; thence S. 83° E. 138 poles to two Sugar trees and and iron wood; thence S. 7° W. 138 poles to the place of beginning, Containing 117 acres.

Fees \$7.08

The above described premises being the same 80 acres of land willed by William Perkins to Caroline M. Perkins and by the said Caroline M. Perkins to Franklin W. Perkins for and during his life time.

By order of the Cashier J. L. Headington of the Farmers State Bank. I return this writ this 22nd day of June 1928. case having been settled between parties.

J. B. Lingrel - Sheriff -
By Mary E. Chise Deputy.

EXECUTION DOCKET, UNION COUNTY

McManus Troup Co., Toledo, Ohio 42140

COST BILL

Dolls. Cts. Dolls. Cts.

Judgment
Ent @ 6% from May 10, 1928

34463

Att'ys for Plaintiff R. C. Thrall

Att'ys for Defendant

No. of Case 12116

Petition Filed April 4- 1928

Judgment Entry filed May 10-1928

Execution issued May 10-1928

Waldorf Coat Co,
Plaintiff

vs.

Ruth Harris,
Defendant.

With the undersigned deponent
been duly summoned and
upon actual view, the following
25 Ladies dresses \$168.75
One lot ladies underwear \$
1 bill Jewelry \$100.00 -
from the Court of Common Pleas
against Ruth Harris deponent
Return and say that the said

State of
I hereby certify that the
and residents of said
within described goods
Sheriff's return,
Received this writ on the
on the 10th day of May 1928,
To wit:- 47 Ladies Hats,
\$105.00 = 30 Ladies purses
\$12.00 = 150 Handkerchiefs
Received on the 26th day
over to Richard C. Thrall
Received on the 6th day of
and costs, I return
the judgment debtor to
money made on this writ
Sheriff fees \$8.59
Appraisers \$ 20.00

PROCEEDINGS

Appraisal of Goods and Chattels

We the undersigned disinterested freeholders and residents of Union County and State of Ohio, having been duly summoned and sworn by J. B. Lingard Sheriff of Said County, impartially to appraise upon actual view, the following described goods and chattels to wit - 49 Ladies Hats \$100.00
 25 Ladies dresses \$168.75 - 18 House dresses \$13.50 = 35 Boxes Hats \$105.00 - 30 Ladies purses \$90.00
 One lot ladies underwear \$350.00 = 11 bath robes \$38.50 - 3 Stickers \$12.00 = 150 handkerchiefs \$38.00
 1 bill Jewelry \$100.00 - 10 Lables \$50.00 - 7 Chairs \$15.00 to be sold on an execution issued from the Court of Common Pleas of Said County, in the action of Waldorf Coal Company Inc Plaintiff against Ruth Harris defendant do forthwith after actual view of said goods and chattels, make return and say that the same are of the real value in money of \$1080.75

Given under our hands this 10th day of May 1928

George Seiger appraiser
Laver Lingard

State of Ohio, Union County

I hereby certify that the within appraisers George Seiger and Laver Lingard are freeholders and residents of Said County, and were duly summoned and sworn by me to appraise the within described goods and chattels, this 10th day of May 1928

Sheriff's return, Sheriff's Office Union County Ohio June 11th 1928

J. B. Lingard Sheriff Mary E. Clue deputy

Received this writ on the 10 day of May 1928 at 2 O'clock P.M. and pursuant to its command I viewed on the 10th day of May 1928, upon the following goods and chattels belonging to Ruth Harris, as follows

To wit: - 49 Ladies Hats, \$100.00 = 25 Ladies dresses \$168.75 = 18 House dresses \$13.50 = 35 Boxes Hats, \$105.00 = 30 Ladies purses \$90.00 = 1 lot ladies underwear, \$350.00 = 11 Bath robes \$38.50 = 4 Stickers \$12.00 = 150 handkerchiefs, \$38.00 = 1 Bill Jewelry \$100.00 = 10 lables \$50.00 = 7 Chairs \$15.00 =

Received on the 26th day of May, 1928, from Ruth Harris \$15.38, payment on judgment, being money over to Richard C. Thrall Attorney for Plaintiff to be applied on costs.

Received on the 6th day of June, 1928, \$32.25 from Ruth Harris, payment on judgment, interest and costs, I return this writ this 11th day June, 1928 owing to the fact that Ruth Harris

the judgment debtor has filed her case in Bankruptcy, \$47.63 being the amount of money made on this writ

Sheriff fees \$8.89
Appraisers \$20.00

J. B. Lingard Sheriff
By Mary E. Clue Deputy

4- 1928
filed, May 10-1928
May 10-1928

EXECUTION DOCKET, UNION COUNTY

COMMON PLEAS

McManus Trust Co., Toledo, Ohio 42440

COST BILL

Dolls. Cts. Dolls. Cts.

Judgment

141 00

Att'ys for Plaintiff *Wils L. Myers,*

Att'ys for Defendant

No. of Case 12145-

Petition Filed May 15 1928

Process filed " " 1928

Execution issued " " "

*The Union Banking
Company, of Marysville, O.
Plaintiff*

-vs-

N. B. Patch &

H. L. Patch

Defendants

Recd. Judgment in full

The Union Banking Co

W. H. Stewart Clerk

*Received this writ on the 10
no goods and Chattels upon
Walle a court House Levy
Patch Husband and Wife
Sheriffs fees \$2.50*

Real Estate situate in the Township of Paris, and desc Being part of Survey Nos. 5 Beginning at a stone in the the southerly corner of Hos of J.P. Crowder's land S. 3 C.C. and St. L. Ry. track; track N. 40 1/2° E. 99.56 pole thence N. 61° 15' W. 27 pole with said land S. 55° W. 83 Excepting therefrom the C.C. recorded in Surveyor's recd Leaving 19 acres and

Being the same premises cor to Louis J. Zwerner by Deed of Deeds No. 123, page 209.

PROCEEDINGS

15 1928
" 1928
" "

Sheriff's Office Return Sheriff's Office Union County, Ohio May 16th 1928
Received this writ on the 15th day of May 1928 at 2 O'clock P.M. and pursuant to its command finding
no goods and Chattels upon which to levy and make a part of this writ, I did on the 16th day of May 1928
Make a court House Levy upon the following Real Estate in the name of D. B. Patch and Harriet L
Patch (Husband and Wife) as follows
Sheriff's fees \$2.50
11.00

Real Estate situate in the State of Ohio, County of Union, and Township of Paris, and described as follows:
Being part of Survey Nos. 5292 and 12398.

Beginning at a stone in the line of J.P. Crowder's land and at the southerly corner of Hosmer Douglas land; thence with the line of J.P. Crowder's land S. 35½° 50.40 poles to the center of the C. C. and St. L. Ry. track; thence with the center of said railway track N. 40½° E. 99.56 poles to the center of the Payne road; thence N. 61° 15' W. 27 poles to the land of Hosmer Douglas; thence with said land S. 55° W. 83.51 poles to the place of beginning, Excepting therefrom the C.C.C. and St. L. Ry. right of way as recorded in Surveyor's record, Vol.3 page 5.
Leaving 19 acres and 120 poles, more or less.

Being the same premises conveyed by John C. Evans and Emma A. Evans to Louis J. Zwerner by Deed dated March 8, 1926, and recorded in Vol. of Deeds No. 123, page 209.

J. B. Lingard Sheriff
By Mary E. Chie Deputy

EXECUTION DOCKET, UNION COUNTY

McManus Troup Co., Toledo, Ohio 42440

COST BILL

Dolls. Cts. Dolls. Cts.

Judgment

448 09

Att'ys for Plaintiff

Richard C. Thrall + Wm. J. Porter

Att'ys for Defendant

A. H. Kollefrath

No. of Case 12130

Petition Filed ~~May~~ April 19 1928

Recipi filed May 22 - 1928

Execution issued May 22, 1928

P. J. Alexander and
Clement Alexander
Plaintiffs

Alias Exec. issued 8-1-28

Ida Cumpston and
Jonas Cumpston
Defendants

Sheriff's Return

Sheriff's Office, Union County, Ohio. Sept 12th 1929

Rec'd this writ on the first day of Aug. 1928 at 3 O'clock P.M. and pursuant to its command I levied on the 2nd day of August 1928, upon the following goods and chattels belonging to Ida Cumpston and Jonas Cumpston, as follows: one bay gelding, \$25; one jersey cow, 5 years old \$100; one holstein cow 5 yrs old \$100; one roan cow, 5 yrs old \$100; 2 brood sows, \$20; 20 acres timothy hay, \$50; 40 acres, corn \$80; one farm wagon, \$10; one mowing machine, \$10; 1 corn planter, \$25; 8 tons hay, \$40; This writ Rec'd this 12th day of Sept., 1929 by order of atty. Richard Thrall, no money made.

Fees - Sheriff \$5.06
Appraisers \$2.00

J. B. Lingel Sheriff
By Mary C. Cline Deputy

We, the undersigned disinterested persons, have been duly summoned and actual view the following goods and chattels:
1 Brown Gelding \$10.00
1 Jersey cow \$300.00 - 9 Hogs
1 Corn Harvester \$20.00
Said on an Execution issued by P. J. Alexander and Clement Alexander vs. Defendants, do forthwith after actual view of the real value in

State of Ohio,
I hereby certify that the undersigned, Justices of the Peace, residents of Said County, do hereby certify that the goods and chattels described

Sheriff's Office, Union County, Ohio
Received this writ on the 12th day of Sept. 1929 by order of atty. Richard Thrall, no money made.
I levied on the 2nd day of August 1928, upon the following goods and chattels belonging to Ida Cumpston and Jonas Cumpston, as follows:
1 Brown horse, \$20.00; 1 bay gelding, \$25.00; 1 jersey cow, \$100.00; 1 holstein cow, \$100.00; 1 roan cow, \$100.00; 2 brood sows, \$20.00; 20 acres timothy hay, \$50.00; 40 acres, corn \$80.00; one farm wagon, \$10.00; one mowing machine, \$10.00; 1 corn planter, \$25.00; 8 tons hay, \$40.00; This writ Rec'd this 12th day of Sept., 1929 by order of atty. Richard Thrall, no money made.
because of further proceedings

Appraisal of goods and chattels
We, the undersigned disinterested persons, have been duly summoned and actual view the following goods and chattels:
1 Bay Gelding - \$25.00 = 1 Jersey cow \$100.00 = 2 Brood sows \$20.00 = 1 Mowing machine \$10.00 = 1 Corn Harvester \$20.00
Said on an Execution issued by P. J. Alexander and Clement Alexander vs. Defendants, do forthwith after actual view of the real value in

State of Ohio Union County
I hereby certify that the undersigned, Justices of the Peace, residents of Said County, do hereby certify that the goods and chattels described

PROCEEDINGS

Wm. J. Porter
19 1928
22 -1928
May 22, 1928
and 8-1-28

Appraisal of Goods and Chattels

We, the undersigned disinterested freeholders and residents of Union County and State of Ohio, having been duly summoned and sworn by J. B. Lingrel Sheriff of said County impartially to appraise upon actual view the following goods and chattels, to wit:-

1 Brown Gelding \$10.00 - 1 Gray Mule \$25.00 - 1 Brown Horse \$20.00 - 1 Bay Mare \$20.00 - 4 Milk Cows 1/2 interest \$300.00 - 9 Hogs 1/2 interest \$75.00 - 23 ewes and 10 lambs 1/2 interest \$200.00 - 4 Farm Wagons \$10.00 - 1 Corn Harvester \$20.00 - 1 Corn Planter \$25.00 - 2 Cultivators \$15.00 - 2 Mowing machines \$10.00 to be

Sold on an Execution issued from the Court of Common Pleas of said County, in an action of J. J. Alexander and Clement Alexander Plaintiffs against Ida Cumston and Jonas Cumston defendants, do forthwith after actual view of said goods and chattels, make return and say that the same are of the real value in money of \$620.00 Given under our hands this 22nd day of May 1928

Dean Brown appraiser
Laver Lingrel "

State of Ohio, Union County:

I hereby certify that the within Appraisers Dean Brown and Laver Lingrel are freeholders and residents of said County, and were duly summoned and sworn by me to appraise the within described goods and chattels, this 22nd day of May 1928

J. B. Lingrel Sheriff
By Mary E. Cline Deputy

Sheriff's Return

Sheriff's Office, Union County, Ohio. July 31, 1928.

Received this writ on the 22nd day of May, 1928 at 11 o'clock H. M. and pursuant to its command I levied on the 22nd day of May 1928, upon the goods and chattels belonging to Ida Cumston and Jonas Cumston, as follows:- 1 brown gelding, \$10.00; 1 gray mule, \$25.00; 1 Brown horse, \$20.00; 1 bay mare, \$20.00; 1/2 interest in 4 milk cows, \$300.00; 1/2 interest in 9 hogs, \$75.00; 1/2 interest in 23 ewes and 10 lambs, \$200.00; 2 farm wagons, \$10.00; 1 corn harvester, \$20.00; 1 corn planter \$25.00; 2 corn cultivators, \$15.00; 2 mowing machines, \$10.00. I return this writ this 1st day of August, 1928, unsatisfied because of further proceedings in this Court, which prevented sale of same.

J. B. Lingrel Sheriff
By Mary E. Cline Deputy

Appraisal of Goods and Chattels

We, the undersigned disinterested freeholders and residents of Union County, and State of Ohio, having been duly summoned and sworn by J. B. Lingrel Sheriff of said County, impartially to appraise upon actual view, the following described goods and chattels, to wit:-

1 Bay Gelding - \$25.00 = 1 Jersey cow, 5 years old \$100.00 = 1 Holstein cow 5 years old \$100.00 - 1 Roan cow 5 yrs old \$100.00 = 2 Brood sows \$20.00 = 20 Acres Timothy hay \$50.00 = 40 Acres Corn \$80.00 = 1 Farm Wagon \$10.00 = 1 Mowing machine \$10.00 = 1 Corn Planter \$25.00 = 8 Tons Hay \$40.00 to be sold

of an Execution issued from the Court of Common Pleas of said Union County, in the action of J. J. Alexander and Clement Alexander Plaintiffs, against Ida Cumston et al defendants, do forthwith after actual view of said goods and chattels, make return and say that the same are of the real value in money of \$560.00, Given under our hands this 2nd day of Aug 1928

Dean Brown appraiser
Bernard Brown "

State of Ohio Union County:

I hereby certify that the within appraisers Dean Brown and Bernard Brown are freeholders and residents of said County, and were duly summoned and sworn by me to appraise the within described goods and chattels, this 2nd day of August 1928

J. B. Lingrel Sheriff
By Mary E. Cline deputy

pursuant to
goods and chattels
\$25; one
5-yr old \$100;
farm wagon, \$10;
Ret'd this

EXECUTION DOCKET, UNION COUNTY

McManus Troup Co., Toledo, Ohio 42440

COST BILL

Dolls. Cts. Dolls. Cts.

Att'ys for Plaintiff *William R. Cameron*

Att'ys for Defendant

No. of Case *12159*

Petition Filed *May 24th 1928*

Answer " *24th 1928*

Judgment Entry filed " *24 1928*

Process filed " *24 1928*

Execution issued " *24 1928*

Judgment without to day \$ 127.00

Blauch M. Kee
Plaintiff

vs
Mrs Lillie Little
Defendant

June 12, 1929 - Received Judgment in full satisfaction.

Blaeche M. Kee

Sherriff
Received this writ on the 24th day of May 1928 finding upon the following real E in the village of Mansv Being all of Sh-lo the north side King Wt April 15th 1924. From recorded plat of said Sherriff fees \$2.75

PROCEEDINGS

Sherriff's Return Sherriff's Office Union County Ohio May 24th 1928
 Received this writ on the 24th day of May 1928 at 10 o'clock P.M. and pursuant to its command on the
 24th day of May 1928 finding no goods and chattels upon which to levy, I made a Court House Levy
 upon the following real Estate. Situated in the County of Union, in the State of Ohio, and
 in the village of Mansville and bounded and described as follows:

Being all of Sub-lot No. 95 in said Village of Mansville, Ohio, except 38 feet off of
 the north side line, which said 38 feet was heretofore conveyed to John L. Scheidner,
 April 15th 1924. For a more definite description of said lot reference is made to the
 recorded plat of said village

Sherriff's fees \$2.⁰⁰/₁₀₀

J. Baugrit Sheriff
 Mary E. Clute Deputy

24th 1928
 24th 1928
 24th 1928
 24th 1928
 24th 1928

ment

McKee

EXECUTION DOCKET, UNION COUNTY

McManus Troup Co., Toledo, Ohio 42440

COST BILL

Dolls. Cts. Dolls. Cts.

Judgment with Interest
@8% from June 7, 1928

\$ 2085.17

Att'ys for Plaintiff Richard L. Cameron.

Att'ys for Defendant

No. of Case 12169

Petition Filed June 7 1928

Answer " " 9 1928

Judgment Entry filed June 7 - 1928

Preceps filed June 7 - 1928

Execution issued June 7 - 1928

The Farmers Deposit Bank of Richwood, Ohio
Plaintiff

- vs -

J. Blaine Harris and
Ruth Harris.

Defendants.

Received this unit on the 8th of June
due and diligent search for
I return this unit nothing
Sheriffs fees 75¢

Received
o'clock P.M., s
upon which to l
of April, 1931,
House Levy upon
Columbia Harris
Any and all int
Real es
Ohio, s
as foll
Being s
of Unio
on Fran

Fees \$2.50

COMMON PLEAS May TERM, A. D. 1928

PROCEEDINGS

Sheriff's Return. Sheriff's Office Union County Ohio June 8th 1928
 Received this writ on the 8th day of June 1928 at 9 O'clock A.M. and pursuant to its command, after due and diligent search finding no goods and chattels, and no Real Estate upon which to levy, I return this writ nothing found.
 Sheriff's fees 75¢

*J. B. Linsal Sheriff
 By Mary E. Cline Deputy*

7 1928
 7 1928
 June 7 - 1928
 7 - 1928
 ed June 7 - 1928

*Richwood, Ohio
 Plaintiff*

Defendants.

SHERIFF'S RETURN.
 Sheriff's Office Union County, Ohio.
 April 14, 1931.

Received this writ on the 14th day of April, 1931, at 1:30 o'clock P.M., and pursuant to its command finding no goods and chattels upon which to levy and make a part of this writ I did on the 14th day of April, 1931, at about the hour of 2:30 o'clock P.M. make a Court House Levy upon the following described Real estate in the name of Columbia Harris.

Any and all interest of J. Blaine Harris as heir of Columbia Harris: Real estate, situated in the County of Union, in the State of Ohio, and in the Village of Richwood and bounded and described as follows:
 Being all of In-Lot No. 340 in the Village of Richwood, County of Union and state of Ohio, Being 50 feet in width fronting on Franklin Street and 165 in depth.

Fees \$2.50

William Rausch.....Sheriff
 By Mary E. Cline.....Deputy

EXECUTION DOCKET, UNION COUNTY

McManus Troup Co., Toledo, Ohio 42440

COST BILL

Dolls. Cts. Dolls. Cts.

Att'ys for Plaintiff Charles Gerhardt

Att'ys for Defendant

No. of Case 11979

Petition Filed Aug 27th 1927

Process filed " 27-1927

Summons issued " 27-1927

Summons issued " 27-1927

Exec. issued 9-10-28

to Franklin County returned Nov. 9, 1928. Franklin Co.

Judgment \$ 16217.86
Sub & Costs = =

Execution returned
Pickaway County Sheriff \$ 12.68

Execution for 9532.06 Bal. due

Judg. Aug. 4-1928

@ 6% interest

Clerk - 3.00

increase 1.00

Sheriff of Pickaway Co. 12.68

The Circleville
The Commercial Savings and Banking Co
Plaintiff

VS

Harley Edward Berthman, et al
Olga M. Berthman, Defendant
Charles Grant Campbell and
Ida Campbell
Defendants

Jan. 2, 1929.

Assignment of Judgment.

The judgment rendered on or about August 4, 1928 in favor of the plaintiff in the above entitled action is hereby assigned to Hulda Stroedter, of Columbus, Ohio. Dated this 19th day of December, 1928.

The Circleville Savings & Banking Co.

By: J. R. Noecker - Secretary,
and Charles Gerhardt, - Attorney

Release of Real Estate from Judgment Jan. 2, 1929

For value received I hereby release from the lien and operation of the judgment heretofore obtained by the plaintiff in the above entitled action, which judgment was recently assigned to me, the following real estate, situated in the City of Columbus, Ohio, to-wit:

Being Lot Number Eleven (11) of Seymour's Addition to said City of Columbus, being a part of Half Section 22, Township 5, Range 22, Refugee Lands, as said lot is numbered and delineated upon the recorded plat thereof, of record in Plat Book 2, page 356, Recorder's Office, Franklin County, Ohio.

Dated this 21st day of December, 1928.

Hulda Stroedter.

Sheriff's Return.

Sheriff's Office, Fayette County, Ohio, Feb. 6, 1929.

Received this writ on the 26th day of December 1928, at 8 o'clock A. M. and pursuant to its command I levied on the 8 day of January, 1929, upon the following described real estate (there being no goods or chattels found on which to levy) a description of which is hereto attached and made a part of this return.

O. S. Minton, Sheriff.

Fee \$ 2.62.

R. S. Ramsey, Deputy.

Sheriff's Return
Received this writ on the 26th day of December 1928, at 8 o'clock A. M. and pursuant to its command I levied on the 8 day of January, 1929, upon the following described real estate (there being no goods or chattels found on which to levy) a description of which is hereto attached and made a part of this return.

Sheriff's Return
Received this writ on the 26th day of December 1928, at 8 o'clock A. M. and pursuant to its command I levied on the 8 day of January, 1929, upon the following described real estate (there being no goods or chattels found on which to levy) a description of which is hereto attached and made a part of this return.

Sheriff's Office
January 23,

Received
A. M., and
on the
1929, upon
and Lot No.
Village of
thereon whi
proceedings
Sheriff's F

Received
A. M., and
on the follo
State of Oh

PARCEL 1:
Being
Columbus, O
plat thereo
Franklin Co

PARCEL 2:
Tract
Township of
Section No.
particularl
Beginn
at the sout
the Half Se
of the Tole
No. 1 of 67,
lying immedi
purposes, m
pin in the c

PROCEEDINGS

Sheriff's Return Sheriff's Office Pickaway County, Ohio June 16th 1928
 Received this writ on the 16th day of June 1928, at 2 o'clock P.M., and pursuant to its command I levied on the 18th day of June 1928 upon the Real Estate of the within named Defendant, Charles Grant Campbell, for a complete description & copy of the levy made in this execution see Record Volume 59 pages 37, 38 & 39 of this County of Union and state aforesaid. The description being too long to copy in this volume. Fee \$2.68.
 Frank Davis Sheriff by John G. Ward Jr. Deputy.

Sheriff's Return Sheriff's Office, Pickaway County, Ohio
 Nov. 24, 1928.
 Received this writ on the 24th day of Nov. 1928, at 11 o'clock A.M., same is returned this 1st day of December, 1928 by order of Plaintiff's Attorney.
 Frank Davis, Sheriff

SHERIFF'S RETURN.

Sheriff's Office, Wood County, Ohio
 January 23, 1929.

Sheriff's Return
 Received this writ on the 27th day of December 1928, at 8 o'clock A. M., and pursuant to its command I levied on the 23rd day of January 1929, upon the following described real estate to wit: Lot #One (1) and Lot No. (2) Two, less the southwest Fifty (50) feet thereof in the Village of Weston, Wood County, Ohio, and there being conflicting liens thereon which prevent a sale. I now return the same without further proceedings. g. W. 104 poles and 10 links to a post corner to said Richards, Nation Garrison and Kingsley Corkwell; thence with said Corkwell's line 84. 44g. W. 83 poles and 10 links to a post corner to said Corkwell's line and in a line to ...
 Raymond H. Wille
 Sheriff, Wood County, O.
 Sheriff's Fee \$2.66.

Sheriff's Return

Sheriff's Office, Franklin County, Ohio
 November 6th, 1928.

Received this writ on the 11th day of September, 1928 at 10 o'clock A. M., and pursuant to its command I levied on the 6th day of November 1928, on the following described real estate situated in the County of Franklin, State of Ohio:

PARCEL 1:
 Being Lot Number 1 (1.25 acres) in Seymour Subdivision to the City of Columbus, Ohio, as the same is numbered and delineated upon the recorded plat thereof, of record in Plat Book No. 2, page 356, Recorder's Office, Franklin County, Ohio.

PARCEL 2:
 Tract No. 1. Situated in the State of Ohio, County of Franklin, Township of Marion, part of the south half of Half Section No. 36, Section No. 25, Township No. 5, Range No. 22, Refugee Lands and more particularly described as follows:
 Beginning at a cut limestone in the center line of the Refugee Pike at the southwest corner of Half Section No. 36; thence N. 1° 8' E. with the Half Section line; passing an iron pin at 30 feet and the center line of the Toledo and Ohio Central Railroad right of way at 1701 feet 2167 of the Toledo and Ohio Central Railroad right of way at 1701 feet 2167 No. 1 of 67,277 acres. Excepting however, therefrom one acre of ground lying immediately north of the present school lot to be used for school purposes, more particularly described as follows: Beginning at an iron pin in the center of the Kilgore Road 129.6 feet N. 0° 33' E. from a cut

7 on Sheriff's Return on Execution issued to Pickaway County see page 301 of this Execution Record. filed Nov 17-1929

Aug 27th 1927
 " 27-1927
 " 27-1927
 " 27-1927
 9-10-28
 County
 1928 - Franklin Co.

es
 7/8
 l
 bank
 cuts

ion of the
 d action,
 estate,
 said
 ge 22,
 the
 Office,

command levied on
 on which to levy
 city.

EXECUTION DOCKET, UNION COUNTY

McMann Troup Co., Toledo, Ohio 42440

COST BILL

Dolls. Cts. Dolls. Cts.

Judgment \$ 16217.86
 Sub & Costs = =

Execution returned
 Pickaway County Sheriff 12.68

Execution for 7532.06 Bal. due
 Judg. Aug. 4-1928
 @ 6% interest

Clerk — 3.00
 increase 1.00
 Sheriff of Pickaway Co. 12.68

Att'ys for Plaintiff Charles Gebhardt

Att'ys for Defendant
 No. of Case 11979

Petition Filed Aug 27th 1927
 Preps filed " 27-1927
 Summons issued " 27-1927
 Summons issued " 27-1927

Exec. issued 9-10-28
 to Franklin County
 returned Nov. 9, 1928 - Franklin Co.

The Circleville -
 The Commercial Savings and Banking Co
 Plaintiff

VS

Harley Edward Berthman, et al
 Olga M. Barthman, et al
 Charles Grant Campbell and
 Ida Campbell
 Defendants

Jan. 2, 1929.

Assignment of Judgment.
 The judgment rendered on or about
 August 4, 1928 in favor of the plaintiff
 in the above entitled action is hereby
 assigned to Hulda Stroedter, of
 Columbus, Ohio. Dated this
 17th day of December, 1928.

The Circleville Savings & Banking Co.
 By J. R. Noecker - Secretary,
 and Charles Gebhardt - Attorney

Release of Real Estate from Judgment - Jan. 2, 1929

For value received I hereby release from the lien and operation of the
 judgment heretofore obtained by the plaintiff in the above entitled action,
 which judgment was recently assigned to me, the following real estate,
 situated in the City of Columbus, Ohio, to-wit:

Being Lot Number Eleven (11) of Seymour's Addition to said
 City of Columbus, being a part of Half Section 22, Township 5, Range 22,
 Refugee Lands, as said lot is numbered and delineated upon the
 recorded plat thereof, of record in Plat Book 2, page 35.6, Recorder's Office,
 Franklin County, Ohio.

Dated this 21st day of December, 1928.

Hulda Stroedter.

Sheriff's Return.

Sheriff's Office, Fayette County, Ohio, Feb. 6, 1929.

Received this writ on the 2th day of December 1928, at 8 o'clock A. M. and pursuant to its command I levied on
 the 8 day of January, 1929, upon the following described real estate (there being no goods or chattels found on which to levy)
 a description of which is hereto attached and made a part of this return.
 Fee \$ 2.62. Feb 6, 1929.

O. S. Minton, Sheriff.
 R. S. Ramsay, Deputy.

Situated in the Township of Wayne, County of Fayette and the State of Ohio,
 and bounded and described as follows, to-wit:
 Beginning at a point in the center of a County road, 60 feet from the center
 of the C. H. & D. Railroad and corner to Harvey E. Andrews, thence in a
 northwesterly direction and parallel with the right of way of said railroad
 170 feet to a stake; thence at right angles in a northeasterly direction 35
 feet to the right of way of said railroad thence with said right of way of
 said railroad in a westerly direction 35 feet to a stake; thence in a south-
 easterly direction and parallel with said railroad 140 feet to a stake;
 thence in a southwesterly direction 20 feet to a stake; thence in a south-
 easterly direction and parallel with said right of way of said railroad 190
 feet to a point in the center of County Road; thence N. 23 deg. E. 20 feet
 to the place of the beginning, containing 11400 square feet more or less,
 and being a part of W. Robinson's Survey No. 6452.

PROCEEDINGS

Sheriff's Return

Sheriff's Office Pickaway County, Ohio June 16 1928

Received this writ on the 16th day of June 1928, at 2 o'clock P.M., and pursuant to its command I levied on the 18th day of June 1928 upon the Real Estate of the within named Defendant, Charles Grant Campbell, for a complete description of the same in the

*levy made
County of
Fees \$2.68*

33.88

0.00

11.19

19. of the

in this

Deputy

Proceedings

*I now return the same without further
attache of reason, good cause, or any other thing conflicting therewith
and for no (S) law, less the amount of (20) feet thereof in the
1888 upon the following described real estate to wit: Lot No. (1)
A. M. and pursuant to its command I levied on the 22nd day of January
received this writ on the 21st day of December 1888 at 8 o'clock*

1888

same

ref.

Sheriff's Return

SHERIFF'S RETURN.

Received this writ on the 26th day of Dec. 1928 at 9 o'clock A. M. and on the 27th day of December 1928, I levied on the interests of Charles Grant Campbell in the following described real estate;

Situate in Union Township Ross County, Ohio, and bounded and described as follows:

Beginning at a stake corner to Charles Clark and said Wilson Tootle; thence with said Clark's line S. 5 deg. 40' E. 276 poles and 12 links to a stone corner to said Clark; thence with another of Clark's lines S. 64 deg. 10' E. 78 poles and 6 links to a stone corner to said Clark, William Rickhards and Philip J. Gartner; thence with said Rickhards line S. 26-3/4 deg. W. 124 poles and 10 links to a post corner to said Rickhards, Nation Garrison and Kingsley Corkwell; thence with said Corkwell's line S. 84 1/2 deg. W. 83 poles and 5 links to a stone corner to said Corkwell's, and in a line to Samuel D. Blue; thence with said Blues line N. 16 1/2 deg. W. 116 poles and 23 links to a stone corner to said Alfred D. Inmell, Jr.

Sheriff's Fee \$3.68.

Sheriff of Ross County, Ohio.

For Sheriff's Return on Execution issued to Pickaway County see page 301 of this Execution Record. Filed Nov 17-1929

Sheriff's Return

Sheriff's Office, Franklin County, Ohio
November 6th, 1928.

Received this writ on the 11th day of September, 1928 at 10 o'clock A. M., and pursuant to its command I levied on the 6th day of November 1928, on the following described real estate situated in the County of Franklin, State of Ohio:

PARCEL 1:

Being Lot Number 1 (1.25 acres) in Seymour Subdivision to the City of Columbus, Ohio, as the same is numbered and delineated upon the recorded plat thereof, of record in Plat Book No. 2, page 356, Recorder's Office, Franklin County, Ohio.

PARCEL 2:

Tract No. 1. Situated in the State of Ohio, County of Franklin, Township of Marion, part of the south half of Half Section No. 36, Section No. 25, Township No. 5, Range No. 22, Refugee Lands and more particularly described as follows:

Beginning at a cut limestone in the center line of the Refugee Pike at the southwest corner of Half Section No. 36; thence N. 1° 8' E. with the Half Section line; passing an iron pin at 30 feet and the center line of the Toledo and Ohio Central Railroad right of way at 1791 feet 2167
No. 1 of 67, 277 acres. Excepting however, therefrom one acre of ground lying immediately north of the present school lot to be used for school purposes, more particularly described as follows: Beginning at an iron pin in the center of the Kilgore Road 129.6 feet N. 0° 33' E. from a cut

PROCEEDINGS

Sheriff's Return

Sheriff's Office Pickaway County, Ohio June 16 1928

Received this writ on the 16 day of June 1928 at 2 o'clock P.M., and pursuant to its command I levied on the 18 day of June 1928 upon the Real Estate of the within named Defendant, Charles Grant Campbell, for a complete description & copies of the

County of
Fees \$2.68

Sheriff's Fee \$3.68
Sheriff's Office Pickaway County, Ohio
June 16 1928

39. of the
in this
H. Deputy

Proceedings
I now return the same without further
advice of reason
and for no (S) less the southeast (20) feet thereof in the
1828' upon the following described real estate to wit: Lot No. (1)
A. N. and balance to the command I levied on the 22 day of January

Richardson, Nation Garrison and Kingsley Corkwell; thence with said
Corkwell's line S. 84 1/2 deg. W. 83 poles and 5 links to a stone, corner to
said Corkwell's, and in a line to Samuel D. Blue; thence with said Blues
line N. 16 1/2 deg. W. 116 poles and 23 links to a stone, corner to said
Blue; thence S. 79 1/2 deg. W. 48 poles and 18 links to a large burr oak on
the east bank of a run; thence down said run and across the same N. 65 deg.
W. 12 poles and 3 links to a stone corner to Tiffin Tootle's; thence with
his line N. 5 deg. W. 256 poles and 8 links to a stone, corner to said
Tootle, thence N. 85 deg. E. 28 poles and 20 links to a stone; thence
N. 5 deg. W. 50 poles and 6 links to a stone; thence N. 84 1/2 deg. E. 81
poles and 12 links to a stone, corner to said Tiffin Tootle and at the
outlet to the above described farm; thence with said outlet N. 5-3/4 deg. W.
103 poles and 7 links to a stone under a culvert in the Urbana or
Westfall road; thence with said road N. 43 1/2 deg. E. 2 poles to a stake;
thence S. 5-3/4 deg. E. 104 poles and 15 links to a locust post; thence
N. 83 1/2 deg. E. 47 poles and 4 links to the beginning, containing 398
acres 1 rood and 25 poles of land more or less, as surveyed by Peter
Stookey, surveyor, December 2nd, 1909 and being the same premises sold
and conveyed by Wilson A. Tootle and wife to Charles G. Campbell.

This writ returned this 28th day of December 1928, without apprais-
ing, advertising or sale of property, as all of said property is
mortgaged.

Alfred D. Immell, Jr.
Sheriff of Ross County, Ohio.

Sheriff's Fee \$3.68.

Sheriff's Return

Sheriff's Office, Franklin County, Ohio
November 6th, 1928.

Received this writ on the 11th day of September, 1928 at 10 o'clock
A. M., and pursuant to its command I levied on the 6th day of November 1928,
on the following described real estate situated in the County of Franklin,
State of Ohio:

PARCEL 1:
Being Lot Number 1 (1.25 acres) in Seymour Subdivision to the City of
Columbus, Ohio, as the same is numbered and delineated upon the recorded
plat thereof, of record in Plat Book No. 2, page 356, Recorder's Office,
Franklin County, Ohio.

PARCEL 2:
Tract No. 1. Situated in the State of Ohio, County of Franklin,
Township of Marion, part of the south half of Half Section No. 36,
Section No. 25, Township No. 5, Range No. 22, Refugee Lands and more
particularly described as follows:
Beginning at a cut limestone in the center line of the Refugee Pike
at the southwest corner of Half Section No. 36; thence N. 1° 8' E. with
the Half Section line; passing an iron pin at 30 feet and the center line
of the Toledo and Ohio Central Railroad right of way at 1791 feet 2167
No. 1 of 67,277 acres. Excepting however, therefrom one acre of ground
lying immediately north of the present school lot to be used for school
purposes, more particularly described as follows: Beginning at an iron
pin in the center of the Kilgore Road 129.6 feet N. 0° 33' E. from a cut

For Sheriff's Return on Execution issued to Pickaway County see page 301 of this Execution Record.
For Partial Release see page 301 of this Execution Record. Filed Nov 17-1929

ried on
levy

Sheriff's Return.

Sheriff's Office, Franklin County, Ohio
November 6th, 1928.

Received this writ on the 11th day of September, 1928 at 10 o'clock A. M., and pursuant to its command I levied on the 6th day of November 1928, on the following described real estate situated in the County of Franklin, State of Ohio:

PARCEL 1:

Being Lot Number 1 (1.25 acres) in Seymour Subdivision to the City of Columbus, Ohio, as the same is numbered and delineated upon the recorded plat thereof, of record in Plat Book No. 2, page 356, Recorder's Office, Franklin County, Ohio.

PARCEL 2:

Tract No. 1. Situated in the State of Ohio, County of Franklin, Township of Marion, part of the south half of Half Section No. 36, Section No. 25, Township No. 5, Range No. 22, Refugee Lands and more particularly described as follows:

Beginning at a cut limestone in the center line of the Refugee Pike at the southwest corner of Half Section No. 36; thence N. 1° 8' E. with the Half Section line; passing an iron pin at 30 feet and the center line of the Toledo and Ohio Central Railroad right of way at 1791 feet 2167 feet to a stone; thence S. 89° 34' E. 650 feet to the center line of the Kilgore (County Infirmary) road; thence with the center line of said road S. 39° 29' E. passing the center line of the aforesaid Toledo and Ohio Central Railroad Right of Way at 108.23 feet, 478.50 feet to a point; thence continuing with the center line of Kilgore Road, South 49° 14' E. 288.42 feet S. 31° 23' E. 331.98 feet; S. 30° 28' E. 235.62 feet; S. 31° 28' E. 388.74 feet; S. 8° 28' E. 148.15 feet to the northwest corner of Tract No. 2; S. 0° 58' E. 300 feet; S. 0° 33' W. 229.4 feet to the northeast corner of a one acre tract heretofore conveyed by Samuel Eberly to the Marion Township Board of Education by deed of record in Deed Book 137, page 97, Franklin County Recorder's Office, from which a cut limestone at the intersection of the center line of Kilgore and Refugee Pikes bears S. 0° 33' W. 129.6 feet; thence leaving the center line of Kilgore Road N. 89° 21' W. with the north line said one acre tract, 336 feet to the N. W. corner thereof; thence S. 0° 33' W. with the west line said one acre tract passing an iron pin at 99.6 feet, 129.6 feet to the center line of the Refugee Pike; thence with the center line of said pike N. 89° 21' W. 1397.9 feet to the place of beginning, containing 69.022 acres, excepting therefrom 1.745 acres heretofore conveyed to the Toledo and Ohio Central Railroad for right of way and of record in Complete record Volume 31, page 191, Franklin County, Common Pleas Court leaving a net acre in Tract No. 1 of 67,277 acres. Excepting however, therefrom one acre of ground lying immediately north of the present school lot to be used for school purposes, more particularly described as follows: Beginning at an iron pin in the center of the Kilgore Road 129.6 feet N. 0° 33' E. from a cut limestone at the intersection of the center lines of the Kilgore Road with the Refugee Pike; thence N. 89° 21' W. 336 feet to a point; thence N. 0° 33' E. 129.6 feet to an iron pin; thence S. 89° 21' E. passing an iron pin at 306 feet, 336 feet to an iron pin; thence S. 0° 33' W. with the center line of Kilgore Road to the place of beginning and containing one acre which lies north of a one acre tract heretofore conveyed by Samuel Eberly to the Marion Township Board of Education by deed of record in Deed Book 137 page 97, Franklin County Recorder's Office.

SECOND PARCEL:

First Tract: Beginning at a point in the center of Indian Run at the northwest corner of Asher Brand's home farm; thence N. 3° 30' East 32 poles to a stone at the northwest corner of original survey No. 2543 of the Virginia Military Land; thence with the north line of said Survey South 84° 10' east 262.40 poles to a stake from a maple ten inches in diameter bears north 13° east 11 links; thence south 1° 45' west 74 poles to a stake thence south 86° 15' west 146.60 poles to the center of Indian Run; thence up said Run with the meanders thereof north 12° 3' west 5.20 poles, north 59° 30' west 6 poles, north 73° 10' west 9.50 poles, north 13° east 22.60 poles North 37° 20' west 4.50 poles, north 76° 45' west 16.50 poles, south 82° 45' west 6.50 poles, north 49° 30' west 18 poles, north 80° west 4 poles, south 49° west 8 poles, south 58° 45' west 6 poles, north 81° 15' west 4.50 poles north 1° 45' east 8 poles,

north 49° 30' west 5.28 poles, south 82° 15' west 8 poles south 89° 15' west 6.50 poles north 47° 15' west 6 poles, north 25° 30' west 10 poles, north 78° west 5 poles, north 63° 50' west 10 poles, north 46° 15' west 10 poles to the beginning and containing 120½ acres, more or less, being part of Survey No. 2543 Virginia Military Lands and being the same premises conveyed to Mathilda S. Alspach by Dwight C. Brand and wife by deed dated November 16, 1910, and recorded in Deed Book 501, page 189, Recorder's Office, Franklin County, Ohio.

Second Tract: Being part of Survey No. 2543, Virginia Military Lands, in said county and state and township of Washington, and bounded and described as follows:

Beginning at a stone in the center of the Scioto River, Delaware and

poles to a stake at the northwest corner of original survey No. 2543 of the Virginia Military Land; thence with the north line of said Survey South 84° 10' east 262.40 poles to a stake from a maple ten inches in diameter bears north 13° east 11 links; thence south 1° 45' west 74 poles to a stake thence south 86° 15' west 146.60 poles to the center of Indian Run; thence up said Run with the meanders thereof north 12° 3' west 5.20 poles, north 59° 30' west 6 poles, north 73° 10' west 9.50 poles, north 13° east 22.60 poles North 37° 20' west 4.50 poles, north 76° 45' west 16.50 poles, south 82° 45' west 6.50 poles, north 49° 30' west 18 poles, north 80° west 4 poles, south 49° west 8 poles, south 58° 45' west 6 poles, north 81° 15' west 4.50 poles north 1° 45' east 8 poles,

north 49° 30' west 5.28 poles, south 82° 15' west 8 poles south 89° 15' west 6.50 poles north 47° 15' west 6 poles, north 25° 30' west 10 poles, north 78° west 5 poles, north 63° 50' west 10 poles, north 46° 15' west 10 poles to the beginning and containing 120½ acres, more or less, being premises conveyed to Mathilda S. Alspach by Dwight C. Brand and wife by deed dated November 16, 1910, and recorded in Deed Book 501, page 189, Recorder's Office, Franklin County, Ohio.

Second Tract: Being part of Survey No. 2543, Virginia Military Lands, in said county and state and township of Washington, and bounded and described as follows:

Beginning at a stone in the center of the Scioto River, Delaware and Union County Free Pike and in the line between Surveys Nos. 3010 and 2543; thence with the said survey line north 3° 30' east 4 poles to the center of the north fork of Indian Run; thence down said Run and with the meanders thereof south 46° 15' east 10 poles, south 63° 50' east 10 poles; south 78° east 5 poles, south 25° 30' east 10 poles; south 47° 50' east 6 poles; north 89° 15' east 6.50 poles; north 82° 15' east 8 poles; south 49° 30' east 5.28 poles; south 10° 45' west 8 poles; south 81° 15' east 4.50 poles north 58° 45' east 6 poles; north 49° east 8 poles; south 80° east 4 poles; south 49° 30' east 18 poles; north 82° 45' east 6.50 poles; south 76° 45' east 16.50 poles; south 37° 20' east 4.50 poles; south 13° west 22.60 poles; south 73° 10' east 9.50 poles; south 59° 30' east 6 poles; south 12° 30' east 5.20 poles to the southwest corner of said Dwight C. Brand 120 acre tract of land; thence with the south line of said tract of land North 86° 15' east 111 poles to a stone northwest corner of Charles W. Miller land; thence with said Miller's and Osborn Mitchell's west line south 10° 25' west 91.84 poles to an iron pin in the center of said Scioto River, Delaware and Union County Free Pike; thence along the center of said Free Pike North 75° 5' west 69.36 poles to an iron pin; thence north 69° 53' west 8 poles to an iron pin; thence north 62° 11' west 4 poles to an iron pin; thence north 52° 34' west 5.50 poles to an iron pin; thence north 36° 10' west 41.28 poles to an iron pin; thence north 41° 11' west 22.60 poles to an iron pin; thence north 46° 45' west 57.84 poles to an iron pin; thence north 55° 52' west 18.24 poles to an iron pin; thence north 60° 29' west 28.84 poles to an iron pin; thence north 48° 43' west 27.20 poles to the beginning, containing 59.80 acres of land and being the same premises conveyed by Martha J. Brand and others to Dwight C. Brand by deed dated July 6, 1904 and recorded in Deed Book 392, page 417, Recorder's Office, Franklin County, Ohio.

Excdpting from the above described Second Tract, the following described tract sold and conveyed by Dwight C. Brand and Leona M. Brand to Osborn Mitchell by deed dated September 17, 1906 and recorded in Deed Book 437, page 524, Recorder's Office, Franklin County, Ohio, and bounded and described as follows:

Since this deed has been recorded, the above acreage has been laid our in lots and called Eberly Heights Addition in which H. E. Barthman is owner of the following Lots Numbers 1 to 179 Inc. and Reserve A.B.C.D.E., Parkway A.B.C.D.E.F.G.

Being a part of Survey 2543, beginning at an iron pin in the center of the Scioto River, Delaware and Union County Free Pike and at the southwest corner of Osborn Mitchell's 5 acre parcel of land; thence along the center line of said free pike North 75° 5' west 69.36 poles to an iron pin; thence north 69° 53' west 8 poles to an iron pin; thence north 62° 11' west 4 poles to an iron pin; thence north 52° 34' west 5.50 poles to an iron pin; thence 36° 10' west 41.28 poles to an iron pin; thence north 41° 11' west 17.50 poles to an iron pin; thence through the land of D. C. Brand North 36° 42' east 15.22 poles to an iron pin in the west bank of the North Fork of Indian Run said iron pin being south 86° 33' west 8.25 feet from the southwest corner of said D. C. Brand's 120 acre tract of land; thence north 86° 33' east and with the south line of said 120 acre tract 111.50 poles to a stone at the northwest corner of Jane H. Miller's 15 acre parcel of land; thence with the west line of said 15 acre tract and the west line of Osborn Mitchell's 5 acre tract south 1° 25' west 91.84 poles to the beginning, containing 48.23 acres.

The second tract herein conveyed is estimated to contain 11.57 acres more or less.

This writ returned by order of plaintiff's attorney.

Walter F. Gump,
Sheriff of Franklin County, O.
By Ross Anderson, Deputy.

Sheriff's Fee \$4.40.

EXECUTION DOCKET, UNION COUNTY

COMMON PLEAS

McManus Troup Co., Toledo, Ohio 42440

COST BILL

Dolls. Cts. Dolls. Cts.

Judgment Entered @ 6%.

5 00 00

Attys for Plaintiff

Richard O. Chubbuck

Attys for Defendant

Warren Crothers

No. of Case 12131

Petition Filed April 19 1928

Judg. Entry filed June 20 1928

Execution issued " 21, 1928

Montgomery Co.

Myrtle Crothers

Pltf.

Warren Crothers

Def.

The Sheriff of Montgomery Co. made the following report on Execution issued to him June 21, 1928. (see letter attached to execution) that he the Sheriff of Montgomery Co. was holding \$312.50 for Warren B. Crothers in the case Gorham vs Crothers - Partition, etc.

Received this writ pursuant to its command and chattels and no Re day of July 1928, noth \$ 75/100

Received this writ and finding no goods the property of Warren B. wholly unsatisfied for Given under my hand Fees, \$ 5.50/xx Montgomery

PROCEEDINGS

Sheriff's Return -

Sheriff's Office, Union County, Ohio, June 30, 1928

Received this writ on the 30th day of June 1928 at 11 o'clock A. M., and pursuant to its command after a due and diligent search finding no goods and chattels and no Real Estate upon which to levy. I return this writ this 2nd day of July 1928, nothing found, no money made.

J. B. Lingrel - Sheriff
M.B.C.

Sheriff's Return, Montgomery Co.

Received this writ on the 5th day of July A. D. 1928 at 9 o'clock A. M., and finding no goods or chattels, lands or tenements in my county, the property of Warren B. Crothers whereon to levy, this writ is hereby returned wholly unsatisfied for want of property whereupon to levy.

Given under my hand this 5th day of July A. D. 1928.

Fees, \$ 1 ⁵⁵/₁₀₀ Montgomery Co.

Fred S. Wolf - Sheriff
By: Wm. Alexander Deputy.

19 1928
June 20 1928
" 21, 1928

the
issued to
attached
Montgomery Co
Crothers in
on, etc.

EXECUTION DOCKET, UNION COUNTY

McManus Troup Co., Toledo, Ohio 42140

COST BILL

Dolls. Cts. Dolls. Cts.

Judgment.

158 80

Att'ys for Plaintiff

Richard C. Thrall

Att'ys for Defendant

Int @ 1%.

No. of Case 12180

Petition Filed June 21, 1928

Execution issued " " 1928

" returned June 23, 1928.

E. T. Winston

Pltf.

J. M. Swain and

C. L. Swain

Def.

Received this
and pursuant to its co
goods and chattels upon
real estate - to-wit: -

Exec... Swain

In the name
Ohio, Being
described as
Beginning at
State Road w
Road; thence
State Road,
E.T. Winston;
E. 13.82 po
3748; thence
with the li
easterly co
of said Sur
the lands o
line S. 58°
and Poling
S. 32° 15'
Containi
No. 3752 an

Fees \$2.50

PROCEEDINGS

Sheriff's Return.

Sheriff's Office, Union County Ohio.

June 21st 1928.

Received this writ on the 21st day of June, 1928, at 10:30 o'clock A.M. and pursuant to its command I levied on the 21st day of June, 1928, finding no goods and chattels upon which to levy. I made a Court levy upon the following real estate - to-wit:-

In the name of J. M. Swain, in the Township of Allen, Union County, Ohio, Being part of Surveys Nos. 3752 and 3748 and bounded and described as follows:
 Beginning at a point in the center of the Marysville and Bellefontaine State Road with the intersection of the center of the Epps and Poling Road; thence with the center of said Marysville and Bellefontaine State Road, S. 68° 45' E. 10.24 poles to the corner to the lands of E.T. Winston; thence with the line of said Winston's land N. 12° 15' E. 13.82 poles to a stone in the line between Surveys Nos. 3752 and 3748; ~~thence with the line of said Surveys Nos. 3752 and 3748;~~ thence with the line of said Surveys N. 58° E. 145.92 poles to a stone easterly corner to said Survey No. 3752; thence with the easterly line of said Survey No. 3752, N. 32° W. 58.48 poles to a stone, corner to the lands of C.A. and E.R. Carey; thence with said Carey's southerly line S. 58° W. 161.76 poles to a stone in the center of the said Epps and Poling Road; thence with the center of said Epps and Poling Road S. 32° 15' E. 61.20 poles to the beginning.
 Containing 61.63 acres more or less; 60.01 acres being in Survey No. 3752 and 0.53 acres in Survey No. 3748.

Exec... Swain

Fees - \$2.50

*L. B. Lingrel - Sheriff
By Mary L. Caline - Deputy*

*21, 1928
" 1928
June 23, 1928.*

EXECUTION DOCKET, UNION COUNTY

McManus Troup Co., Toledo, Ohio 42440

COST BILL	Dolls.		Cts.	
Judgment Out. @ 7% from June 21-1928	12	766	47	
Sheriff of Franklin Co.	2	90		

All'ys for Plaintiff C. A. Hoopes

All'ys for Defendant

No. of Case 12151

Petition Filed May 18 1928

Receipt " " 18 1928

Summons issued May 18-1928

Summons returned May 29-1928

Judgment Entry filed June 21-1928

Receipt filed June 21-1928

Execution issued June 21-1928

The Citizens Home and
Savings Company, Plaintiff
vs.
Robert Young, Defendant.

She

Received this
A.M., and pursuant
1928, upon the right
to the ninety-nine
by Mary C. Bellinger
Worthington, Ohio
lease hold estate
63 et seq. of the
returned by order of

\$ 2. ⁹⁰/_x

PROCEEDINGS

Sheriff's Return.

*Sheriff's Office, Franklin County, Ohio
June 29th 1928*

Received this writ on the 22nd day of June 1928 at 10 o'clock A.M., and pursuant to its command I levied on the 29th day of June 1928, upon the right title and interest of Robert Young, in and to the ninety-nine year leasehold estate granted to Robert Young by Mary C. Welling covering Lot Number 108 in the Village of Northington, Ohio excepting 85 feet off the East end of said lease hold estate is shown of record in Lease Record No. 60 pages 63 et seq. of the Franklin County Recorder's Office. This writ returned by order of plaintiff's attorney.

*Walter P. Gump,
By. Ross Anderson, Deputy.*

\$ 2. ⁹⁰/_x

*18 1928
18 1928
d May 18-1928
and May 29-1928
filed June 21-1928
June 21-1928
sued June 21-1928*

EXECUTION DOCKET, UNION COUNTY

COMMON PLEAS

McManus Troup Co., Toledo, Ohio 42340

COST BILL	Dolls.		Cts.	
	Dolls.	Cts.	Dolls.	Cts.
Judgment	36	97	74	
Interest @ 7% from June 21-1928				
Sheriff of Franklin Co.	2	90		

Att'ys for Plaintiff C. A. Hoopes
 Att'ys for Defendant
 No. of Case 12152
 Petition Filed May 18-1928
 Precept filed May 18-1928
 Summons issued May 18-1928
 Summons returned May 18-1928
 Judgment Entry filed June 21-1928
 Execution-Precept June 21-1928
 Execution issued June 21-1928.

The Citizens Home and Savings Company, Plaintiff
 vs.
 Robert Young, Defendant

Received this w
 a. m., and pursuant
 June, 1928, upon t
 in and to the mine
 Robert Young by
 in the Village of
 East end of said
 in Lease Record
 Recorder's Office
 This writ retu
 Fees \$ 2 ⁹⁰/_{xx}

PROCEEDINGS

Sheriff's Return.

Sheriff's Office, Franklin County, Ohio
June 29th - 1928.

Received this writ on the 22nd day of June 1928, at 10 o'clock
A. M., and pursuant to its command I levied on the 29th day of
June, 1928, upon the right title and interest of Robert Young,
in and to the ninety-nine year leasehold estate granted to
Robert Young by Mary C. Welling covering Lot Number 108
in the Village of Northington, Ohio, excepting 85 feet off the
East end of said lot as said leasehold estate is shown of record
in Lease Record No. 60 pages 63 et seq. of the Franklin County
Recorder's Office.

This writ returned by order of plaintiff's Attorney.

Fees \$ 3 ⁹⁰/_{xx}

Walter F. Gump - Sheriff.
By Ross Anderson, Deputy.

May 18-1928
May 18-1928
May 18-1928
d May 18-1928
led June 21-1928
pe June 21-1928
ed June 21-1928.

EXECUTION DOCKET, UNION COUNTY

COMMON PLEAS

McManus-Troup Co., Toledo, Ohio 42410

COST BILL

Dolls. Cts. Dolls. Cts.

Judgment
Int. @ 8% from Apr. 4 1928

2084 66

Att'ys for Plaintiff Richard C. Phrall

Att'ys for Defendant

No. of Case 12115-

Petition Filed April 4 1928

Alias Execution returned
filed. - June 26, 1928

The First State Bank of
Plain City,

Plaintiff

- vs -

G. R. Sessler et al.

Defendants

Received this writ
pursuant to its command
goods and chattels below
" For list of goods
contained in

G. R. Sessler and Mrs.
this 25th day of June,
I having sold perishable
John W. Dailey this
\$ 6.50

PROCEEDINGS

Sheriff's Return on Execution.

Sheriff's Office, Union County, Ohio

June 25th, 1928.

Received this writ on the 11th day of June 1928, at 11 o'clock A.M., and pursuant to its command I levied on the 11th day of June, 1928, upon the following goods and chattels belonging to G. R. Sesler and Mrs. G. R. Sesler, as follows.

"For list of goods contained herein see list contained in appraisal recorded on Page 211 of this volume."

G. R. Sesler and Mrs. G. R. Sesler having gone in Bankruptcy I return this writ this 25th day of June, 1928, by Order of Plaintiff's Attorney Richard C. Thrall, I having sold perishable fruit, that amounts to \$7.⁵⁵. I turned over to John W. Dailey this amount. he being receiver in this case.

\$ 6.50

J. B. Lingrel - Sheriff.
Mary E. Cline - Deputy.

EXECUTION DOCKET, UNION COUNTY

McManus Troup Co., Toledo, Ohio 42440

COST BILL

Dolls. Cts. Dolls. Cts.

Judgment
Int. @ 7% from Feb. 2-1928

173 00

Att'ys for Plaintiff Milo L. Myers

Att'ys for Defendant

No. of Case 12187

Petition Filed July 3 1928

Answer " " 3 1928

Entry " " 3 1928

Receipt " " 3 1928

Execution " " 3 1928

The Union Banking Co. of Maupville, O.
Plaintiff

vs.

J. E. Creasap,

Defendant.

Appraisal
We, the undersigned
and State of Ohio, the
Sheriff of said county,
following described
1 hay loader \$25.00
1 grain binder 25.00
1 " drill 15.00
1 Ford coupe 100.00
1 double disc 20.00
1 single " 5.00
1 ensilage cutter 50.00
1 farm wagon 10.00
1 hay rake 5.00
1 mowing machine 5.00
1 black horse 10.00
to be sold on a
of said county, in
Plaintiff, against
view of said goods
of the real value
Given under our

State
I do hereby certify
William Rausch are
summoned and served
chattels, this 3rd day

Received this
and pursuant to its order
above described goods on
July, 1928, by Order of C.

Trust #4.74
Appraisers fees \$2.00

PROCEEDINGS

Appraisal of Goods and Chattels.

We, the undersigned disinterested freeholders and residents of Union County, and State of Ohio, having been duly summoned and sworn by J. B. Lingrel Sheriff of said County impartially to appraise upon actual view, the following described goods and chattels, to-wit:

1928
1928
1928
1928

- 1 hay loader \$25.00
- 1 grain binder 25.00
- 1 " drill 15.00
- 1 Ford coupe 100.00
- 1 double disc 20.00
- 1 single " 5.00
- 1 ensilage cutter 50.00
- 1 farm wagon 10.00
- 1 hay rake 5.00
- 1 mowing machine 5.00
- 1 black horse 10.00
- Growing corn \$ 100.00
- Meadow 100.00
- Growing oats 50.00
- Pasture 50.00

to be sold on an Execution issued from the Court of Common Pleas of said County, in the action of The Union Banking Company Plaintiff, against J. E. Creasap Defendant do forthwith, after actual view of said goods and chattels, make return and say the same are of the real value in money of 570⁰⁰ Dollars.

Given under our hands this 3rd. day of July, 1928.

Lauer Lingrel
Wm. Rausch.

State of Ohio, Union County:

I do hereby certify that the within Appraisers Lauer Lingrel and William Rausch are freeholders and residents of said County, and were duly summoned and sworn by me to appraise, the within described goods and chattels, this 3rd day of July 1928.

J. B. Lingrel Sheriff.
By Mary E. Cline Deputy.

Sheriff's Return.

Sheriff's Office, Union County, Ohio
July 26, 1928

Received this writ on the 3rd day of July, 1928, at 4 o'clock P. M., and pursuant to its command I levied on the 3rd day of July, 1928, upon the above described goods and chattels, and I return this writ this 26th day of July, 1928, by order of Plaintiff's Attorney, case settled between parties, Costs paid.

J. B. Lingrel - Sheriff
By Mary E. Cline - Deputy.

Fees \$4.74
Appraisers fees \$2.00

EXECUTION DOCKET, UNION COUNTY

COMMON PLEAS

McManus Troup Co., Toledo, Ohio 42440

COST BILL

Dolls. Cts. Dolls. Cts.

Judgment

307 59

Att'ys for Plaintiff Milo R. Myers.

Att'ys for Defendant

No. of Case 12188

Petition Filed July 3 1928

Answers filed " 3 1928

Entry filed " 3 1928

Receipts filed " 3 1928

Execution issued July 3 1928

Int. @ 7% from July 1-1928.

W.P. O'Brien, Plaintiff

vs.

A. J. Lasky, Defendant.

Sheriff's Office, Union County, Ohio
Received
and pursuant to its order
chattels upon which to
Real Estate in the
Real Estate situated
the Village of Milford
Village and bounded
Beginning at the
margin of State Street
Street 48 feet to a
margin of Lot No. 100
the north line of Lot
southerly with the
Sheriff fees. \$ 2.50

PROCEEDINGS

Sheriff's Return.

Sheriff's Office, Union County, Ohio. July 5th, 1928.

Received this writ on the 5th day of July 1928 at 9 o'clock, A. M., and pursuant to its command on the 5th day of July 1928, finding no goods and chattels upon which to levy I made a Court House Levy upon the following Real Estate in the name of A. D. Lasky, as follows: -

Real Estate situated in the County of Union, in the State of Ohio, and in the Village of Milford Center, Being part of Lots No. 99 and 100 in said Village and bounded and described as follows:

Beginning at the southeast corner of Lot No. 100 and in the north margin of State Street; thence westerly with the north margin of State Street 48 feet to a brick wall, thence northerly and parallel with the east margin of Lot No. 100 to the north line of Lot No. 100; thence easterly with the north line of Lot No. 100 to the northeast corner of Lot No. 100; thence southerly with the east line of Lot No. 100 to the beginning.

Sheriff fees. \$ 2.50

J. B. Lingrel Sheriff
By Mary E. Coline Deputy.

3 1928
3 1928
3 1928
3 1928
July 3 1928

EXECUTION DOCKET, UNION COUNTY

McManus Troup Co., Toledo, Ohio 42110

COST BILL

Dolls. Cts. Dolls. Cts.

Judgment 1358 93

Att'ys for Plaintiff L. A. Davis

Att'ys for Defendant

No. of Case 12191

Petition Filed July 6 1928

Ex. issued 9-1928

Ex issued 10-1928

Appraisal filed July 11-1928

Execution returned Feb 7-17, '28

George Grewell Plaintiff

G. R. Seeler, Mrs. G. R. Seeler, Walter M. Burns, Joe Mills, H. J. Stevens and Harry Beckman.

Sheriff's Return.

Sheriff's Office, Union County O. Sept. 17, 1928.

Received this writ on the 9th day of July, 1928, at 10 o'clock A.M., and pursuant to its command I lived on the 9th day of July, 1928, upon the goods and chattels belonging to Walter Burns, described on opposite page.

I return this writ this 17th day of September, 1928, by order of plaintiff's Attorney. Settlement made between parties, no money made on writ.

J. B. Lingard Sheriff

By Mary E. Cline Deputy.

Fees \$4.75

Appraisal We the undersigned Sheriff of said County described goods and chattels 3 yrs old \$125.00, 1 black cow \$125.00, 1 gray mare 6 yrs, 1 white cow 4 yrs old, 100, 1 dark jersey cow 4 yrs, 1 red jersey cow 5 yrs old, 1 black colt 100.00, 1 bay mare colt 75.00. to be Pleas of said County in et al defendants, do of chattels, make return money of \$2270.00

Sheriff's Return. Received this writ on to its command I described real estate

Belonging

Parcel No. 1

of Montgomery Knickerbockers a part of the gomery Jr. and page 490 deed

Parcel No. 2

part of Quarter Lands known as delineated upon page 15, A, Re

Belonging

Parcel No. 1

al College Add numbered and c Plat Book No. 2

Parcel No. 2

In Arlington S the recorded p and 286, Rec

This writ re

Sheriff Fees 5.50

PROCEEDINGS

July 6 1928
9-1928
10-1928
July 11-1928
and filed 9-17, '28

Appraisal of Goods and Chattels
 We the undersigned disinterested freeholders and residents of Union County & State of Ohio, having been duly summoned & sworn by J. B. Lingrel Sheriff of said County impartially to appraise upon actual view, the following described goods and chattels to-wit: 1 sorrel mare, 8 yrs. old, \$125.00, 1 sorrel mare, 3 yrs old \$125.00, 1 black mare 3 yrs old \$125.00, 1 sorrel mare 3 yrs old \$125.00, 1 sorrel mare 7 yrs old \$125.00, 1 gray mare 6 yrs old \$125.00, 1 sorrel mare 9 yrs old \$125.00, 1 gray mare blind \$50.00, 1 white cow 4 yrs old, 100.00, 1 spotted cow 7 yrs. old, 100.00, 1 dark jersey cow 3 yrs old 100.00, 1 dark jersey cow 4 yrs old 100.00, 1 jersey cow 5 yrs. old, 100.00, 1 light jersey cow 100.00, 1 red jersey cow 5 yrs old, 100.00, 1 roan colt 100.00, 1 bay colt 100.00, 1 bay gelding 100.00, 1 black colt 100.00, 1 bay gelding 80.00, 1 gray gelding 80.00, 1 gray mare colt, 100.00, 1 gray mare colt 75.00. to be sold on an Execution issued from the Court of Common Pleas of said County in the action of George Brewell Plaintiff against H. P. Decker et al Defendants, do forthwith, after actual view of said goods and chattels, make return and say that the same are of the real value in money of \$2270.00 Dollars. Given under our hands this 9th day of July 1928,

Lauer Lingrel
Harold Lingrel

Sheriff's Return. Sheriff's Office, Franklin County, Ohio. 7-26-'28.
 Received this writ on the 11th day of July, 1928 at 2 o'clock P. M., and pursuant to its command I levied on the 26th day of July, 1928 upon the following described real estate situated in the County of Franklin, State of Ohio:

Belonging to H. J. Stevens,

Parcel No. 1

Being Lot Number 70, Lot Number 137, and Lot Number 139 of Montgomery and McKees Amended and corrected plat of Laura Maynard Knickerbockers Second Subdivision in the City of Columbus, Ohio, Being a part of the property conveyed to grantor herein by deed of John Montgomery Jr. and wife dated September 17, 1895 and recorded in Book 562, page 490 deed Record of Franklin County, Ohio.

Parcel No. 2

Being Lot Number 7 of Anne E. Dennison's Subdivision of part of Quarter Township No. 4 Township No. 1 Range 18, U.S. Military Lands known as Dennison's Summit Addition as the same is numbered and delineated upon the recorded plat thereof, of record in Plat Book 6, page 15, A, Recorder's Office, Franklin County, Ohio.

Belonging to Joseph Mills.

Parcel No. 1

Being Lots Numbers 151 and 152 in R. P. Woodruff's Agricultural College Addition to the City of Columbus, Ohio as the same are numbered and delineated upon the recorded plat thereof, of record in Plat Book No. 2, page 202, Recorder's Office, Franklin County, Ohio.

Parcel No. 2

Being the undivided one-half interest in Lot Number 186 in Arlington Subdivision as the same is numbered and delineated upon the recorded plat thereof, of record in Plat Book No. 4, pages 284, 285 and 286, Recorder's Office, Franklin County, Ohio.

This writ returned on account of prior liens. Walter F. Gump, Sheriff of Franklin Co. O. By Ross Anderson, Deputy.

West 2/3 of lot number (29) twenty nine of said town of Plain City, as shown and delineated on the recorded plat thereof in the Office of the County Recorder of Madison County Ohio.

No money made.

Sheriff Fees. 5⁵⁰

E. U. Blaugher, Sheriff.
By Sam Paulin, Deputy.

PROCEEDINGS

Appraisal of Goods and Chattels.

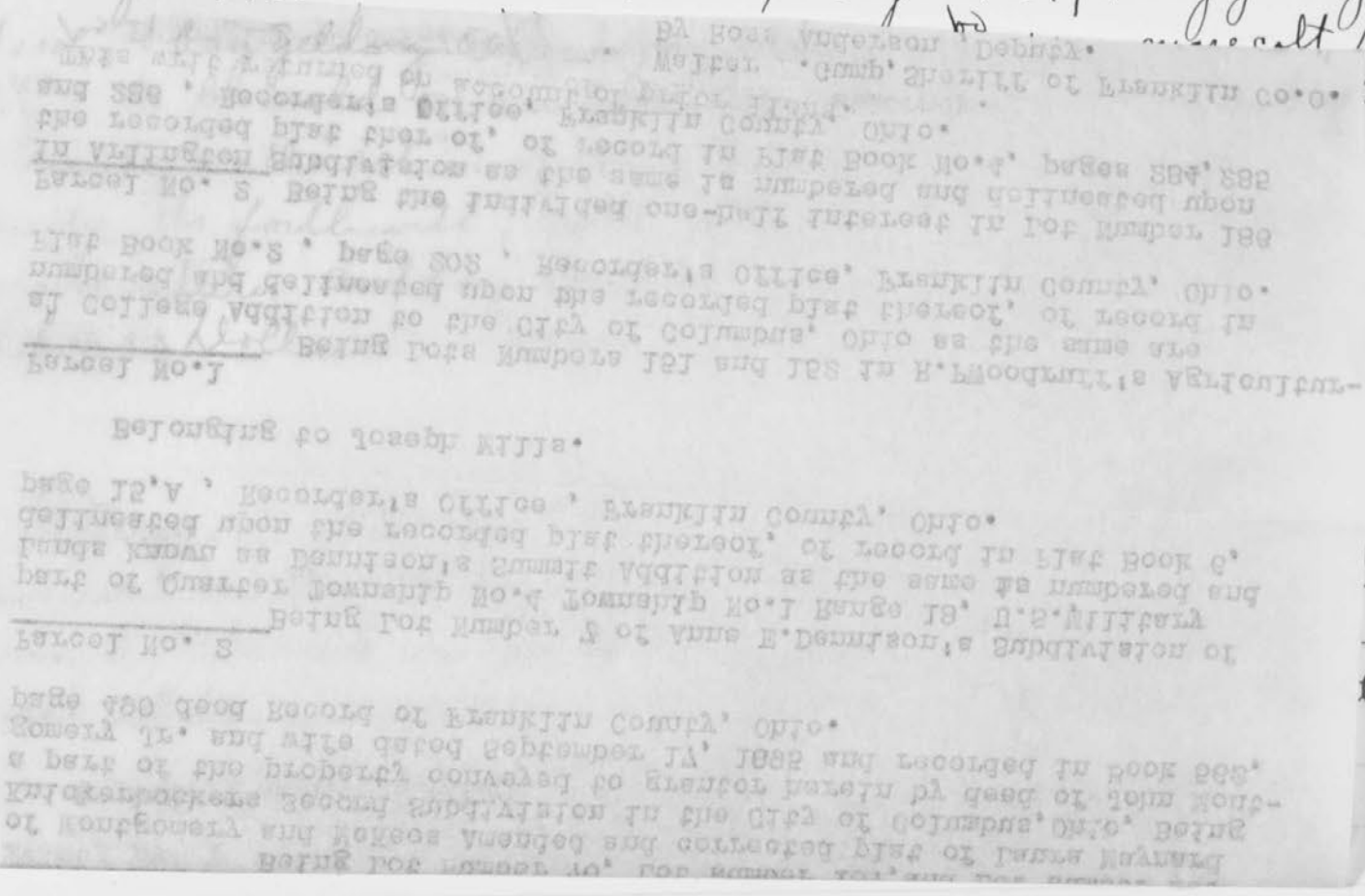
We the undersigned disinterested freeholders and residents of Union County & State of Ohio, having been duly summoned & sworn by J. B. Lingrel Sheriff of said County impartially to appraise upon actual view, the following described goods and chattels to-wit: 1 sorrel mare, 8 yrs. old, \$125.00, 1 sorrel mare 3 yrs old \$125.00, 1 black mare 3 yrs old \$125.00, 1 sorrel mare 3 yrs old \$125.00, 1 sorrel mare 7 yrs old \$125.00, 1 gray mare 6 yrs old \$125.00, 1 sorrel mare 9 yrs old \$125.00, 1 gray mare blind \$50.00, 1 white cow 4 yrs old, 100.00, 1 spotted cow 7 yrs. old, 100.00, 1 dark jersey cow 3 yrs old 100.00, 1 dark jersey cow 4 yrs old 100.00, 1 jersey cow 5 yrs. old, 100.00, 1 light jersey cow 100.00, 1 red cow 5 yrs old, 100.00, 1 roan colt 100.00, 1 bay colt 10.00, 1 bay gelding 100.00, 1 bla... colt 100.00, 1 gray... Common

mare
Pleas
etal
chat
mor

1. R. Decker
and
in
7 July 1928,

St
Re
to
de

7-26-28.
pursuant
writ
of Ohio:



Sheriff Fees. 4⁴⁰

Sheriff's Return.

Sheriff's Office, Madison County, Ohio. July 10 - 1928.

Received this writ on the 10th day of July, 1928 at 10 o'clock A. M. and pursuant to its command I levied on the 25th day of July, 1928, upon the

12191.
following described property of Harry Beckman situated in the County of Madison and State of Ohio, and in the Village of Plain City, Being West 2/3 of lot number (29) twenty nine of said town of Plain City, as shown and delineated on the recorded plat thereof in the Office of the County Recorder of Madison County Ohio.

No money made.

Sheriff Fees. 5⁵⁰

E. U. Blaugher, Sheriff.
By: Sam Paulin, Deputy.

EXECUTION DOCKET, UNION COUNTY

McManus Troup Co., Toledo, Ohio 42440

COST BILL

Dolls. Cts. Dolls. Cts.

Judgment
Int. @ 8% from July 14 1928

4 15 37

Att'ys for Plaintiff Cameron & Cameron

Att'ys for Defendant

No. of Case 12199

Petition Filed July 14 1928

Answer & Judgment Entry
filed July 14 1928.

Execution issued July 14 1928

Sheriff - 4 15
Appr. Lamer Lingrel 1 00
Harold Lingrel 1 00

The Union Banking Company, Plaintiff
vs.
Le Roy Burns, Defendant

COMMON PLEAS

We, the
County, and State of O
Sheriff of said County, in
described goods and chat

- 1 Gray
- 16 Shirts
- 1 Mowing
- 1 Hay
- 2 breaking
- 1 Grain
- 2 wagons
- 1 m. Co
- 1 spotted
- 1 jersey
- 1 red an

to be sold on an Execu
County, in the action of
Le Roy Burns, Defenda
Chattels, make return a
money of \$1056.00
Given

Sheriff's Return on Execu

Received this writ on
pursuant to its comm
following goods and
for list of chattels
and on the 6th day of
check for \$432.58
costs, I return this
\$ 4.15 -
Appr. 2.00

PROCEEDINGS

Appraisal of Goods and Chattels

We, the undersigned disinterested free-holders and residents of Union County, and State of Ohio having been duly summoned and sworn by J. B. Lingel Sheriff of said County, impartially to appraise upon actual view, the following described goods and chattels, to-wit:

4 1928
Entry
1928.
July 14 1928

Company, Plaintiff
Defendant

1	Gray Team	\$ 300.00
14	Shoats	40.00
1	Mowing machine	35.00
1	Hay loader	90.00
2	breaking plows	25.00
1	Grain Drill	75.00
2	wagons and racks	100.00
1	McCormick Deering Tractor	200.00
1	spotted cow	90.00
1	jersey heifer	50.00
1	red and white heifer	50.00

to be sold on an execution issued from the Court of Common Pleas of said County, in the action of The Union Banking Company, Plaintiff, against Le Roy Burns, Defendant, do forthwith, after actual view of said goods and chattels, make return and say that the same are of the real value in money of \$1055.00 Dollars.

Given under our hands and seals this 14th day of July, 1928
Lauer Lingel } Appraiser
Harold Lingel }

Sheriff's Return on Execution.

Sheriff's Office, Union County, O. Aug. 7", 1928

Received this writ on the 14th day of July 1928 at 10 o'clock A. M., and pursuant to its command I levied on the 14th day of July 1928, upon the following goods and chattels belonging to Le Roy Burns, as follows:-
"for list of chattels see above list contained in appraisal."

And on the 6th day of August, 1928, I received from Le Roy Burns a check for \$432.58 being the full amount of judgment, interest and costs, I return this writ this 7th day of August, 1928. money made.

\$ 4.15 -
Appr. 2.00

J. B. Lingel, Sheriff.
By Mary E. C. Deputy.

EXECUTION DOCKET, UNION COUNTY

McManus Troup Co., Toledo, Ohio 42440

COST BILL

Dolls. Cts. Dolls. Cts.

Judg.
@ 8% from 7-20-28

501 12

Att'ys for Plaintiff F. Le Roy Allen

Att'ys for Defendant

No. of Case 12208

Petition Filed July 20 1928

Execution " " "
to Delaware Co.

R. H. Roberts
Pltf.

C. W. Harsh &
Grace Harsh

Sheriff

Received this writ
and pursuant to its contents
find any goods, chattels
on Jan 16, 1929 returned
Fees 91 cents

Sheriff's Office
Received this writ
pursuant to its contents
fifty dollars, which

\$ 3/21

Sheriff's Office
Received this writ
9 o'clock A.M.
diligent search
lands or tenements
money or any
writ this 2nd

Fees \$ 1.71

Received from
sum of One Hundred
balance due there

Received
and case
of plaintiff

accrued costs in a

PROCEEDINGS

Sheriff's Return

Sheriff's Office, Delaware County, Ohio. Jan. 16, 1929
Received this writ on the Nov. 3 day of 1929 at 9 o'clock A. M., and pursuant to its command After diligent search I was unable to find any goods, chattels or Real estate to make any part of this writ and on Jan 16, 1929 returned same marked unsatisfied.

Fees 91 cents.

Wiley E. Main Sheriff
J. H. Strine Deputy

Sheriff's Return

Sheriff's Office, Delaware County, Ohio. August 2, 1929.
Received this writ on the 5th day of June, 1929 at 9 O'clock A. M., and pursuant to its command I have made the sum of One Hundred and fifty dollars, which is herewith returned with this writ.

3/21

Wiley E. Main, Sheriff
By J. M. Schaffner, Deputy

Sheriff's Office Delaware County Ohio - Aug 2nd - 1930.
Received this writ on the 3rd day of June, 1930 at 9 o'clock A. M. and pursuant to its command after diligent search I fail to find any goods or chattels, lands or tenements whereon to levy this writ to make the money or any part thereof, I therefore return this writ this 2nd day of August, 1930.

Fees # 1.71

Wiley E. Main Sheriff
By J. M. Schaffner Deputy

Marionville Ohio Aug 9-1929

Received from C. W. Harsh on within Judgment the sum of One Hundred Dollars (\$100⁰⁰) as a partial payment of balance due thereon for which sum credit is hereby given.

R. D. Roberts plaintiff by
F. L. Roy Allen his attorney.

October 10th, 1931

Received of C. W. Harsh, within Judgment and Case is hereby dismissed by order of plaintiff

R. D. Roberts

accrued costs in above case pd by R. D. Roberts
Alloyd C. Harris Clerk

C. 1315 pg 36

1 21

EXECUTION DOCKET, UNION COUNTY

McManus Trust Co., Toledo, Ohio 42110

COST BILL

Dolls. Cts. Dolls. Cts.

Judgment
 @ 6% from July 27-1928
 546 70

Clerk 6 00
 Sheriff 7 06
 Appr. 2 00

Att'ys for Plaintiff A. B. Simons
 Att'ys for Defendant F. LeRoy Allen
 No. of Case 12214

Petition Filed July 27 1928
 Answer filed July 27 1928
 Judgment filed July 27 1928
 Prece filed July 27 1928

Estella Ledley,
 Plaintiff

vs.

Clarence H. Bushong,
 Meda Bushong and
 Elizabeth Johnson
 Defendants.

Dec. 19, 1928 - Judgment, Interest and Costs
 paid in full satisfaction of same.
 Mary Kathryn Dawn Clerk.
 by Doolce R. Cline Deputy.

COMMON PLEAS

We, The undersigned
 County, and State of Ohio,
 Sheriff of said County, in
 described goods and chattels

- 1 roan
- 1 Ford
- 1 John
- 1 Trac
- 1 Che

to be sold on an Execution
 County, in the action of
 Defendant, do forthwith
 return and say that the
 Dollars.

Given under

Sheriff's Return on Execution

Received this writ on the 27th
 on the 27th day of July 1928, upon
 1 roan cow \$1.00; 1 Fordson
 1 chevrolet coach automobile
 the following Real Estate in
 the Township of Jackson, Con
 part of the 100 acre tract of land
 Real Estate situated in the 4th
 Beginning at a stone in the
 100 acre tract, in Survey N
 thence North 7 1/2° West 92-90/100
 south east corner of N.R.
 center of the Boon Road;
 thence North 82 1/2° East
 thence South parallel to the
 south line of said tract; con
 Containing 30-95/100

I return this writ to
 no money made.

Fees \$ 7.06

PROCEEDINGS

"Appraisal of Goods and Chattels"

We, The undersigned disinterested free holders and residents of Union County, and State of Ohio, having been duly summoned and sworn by J. B. Lingrel Sheriff of said County, impartially to appraise upon actual view, the following described goods and chattels, to-wit:

- 1 roan cow. \$100.00
- 1 Fordson Tractor 200.00
- 1 John Deere corn planter 40.00
- 1 Tractor breaking plow 60.00
- 1 Chevrolet Coach Automobile 100.00

to be sold on an Execution issued from the Court of Common Pleas of said County, in the action of Estella Ledley Plaintiff, against Clarence A. Bushong Defendant, do forthwith, after actual view of said goods and chattels, make return and say that the same are of the real value in money of \$500.00 Dollars.

Given under our hands and seals this 27th day of July, 1928.

George Singer } Appraisers
H. L. Gline }

Sheriff's Return on Execution Sheriff's Office, Union County, Ohio, Nov. 14, 1928.

Received this writ on the 27th day of July 1928 at 11 o'clock A. M. and pursuant to its command I delivered on the 27th day of July 1928, upon the following goods and chattels belonging to Clarence Bushong as follows: 1 roan cow \$100; 1 Fordson Tractor \$200; 1 John Deere corn planter \$40; 1 tractor breaking plow \$60; 1 Chevrolet coach automobile \$100. And on the same day I made a Court House Levy upon

the following Real Estate in the name of Elizabeth L. Johnson, as follows: - Real estate situated in the Township of Jackson, County of Union, and State of Ohio, Being 30-95/100 acres in the middle part of the 100 acre tract of land as described in the Writ of Partition, bounded and described as follows: -

Real Estate situated in the Township of Jackson, County of Union, and State of Ohio, Being 30- Beginning at a stone in the South line 60-1/10 rods east from a stone in the southwest corner of said 100 acre tract, in Survey No. 10 240 Virginia Military Survey, Jackson Township, Union County, Ohio, thence North 7 1/2° West 92-90/100 rods to a stone, thence North 82 1/2° East 19-7/10 rods to a stone at the south east corner of H. R. Van Houten's land; thence North 7 1/2° East 55-45/100 rods to a stone in the center of the Boon Road; and at the northeast corner of said Van Houten's land; thence North 82 1/2° East along the center of said Boon Road 22-11/100 rods to a stone; thence South parallel to the east line of said 100 acre tract 142-54/100 rods to a stone in the south line of said tract; thence South 82 1/2° West 43-24/100 rods to the place of beginning.

Containing 30-95/100 acres of land, more or less.

I return this writ this 14th day of November, 1928, by order of Attorney, A. B. Simmons, no money made.

Fees \$ 7.⁰⁰

J. B. Lingrel - Sheriff;
By: Mary E. Gline Deputy.

27 1928
27 1928
ly 27 1928
July 27 1928

of

to

aid Costs
ame.

Dawn Clerk
Deputy.

EXECUTION DOCKET, UNION COUNTY

McManis Troup Co., Toledo, Ohio 42440

COST BILL

Dolls. Cts. Dolls. Cts.

Judgment

119 17.

Att'ys for Plaintiff Richard C. Thrall

Att'ys for Defendant

No. of Case 12216

Petition Filed Aug. 1 1928

Sheriff

4 26.

Chas. Ewing

Appraisers

Plaintiff

John M. Lansdown

1 00

Sam H. Hensley

1 00

P. L. Mouser and

Herbert Mouser

Defendant.

Sheriff's Return on Appraisal
 State of Ohio, Union County;
 I hereby certify that the within Appraisers
 John M. Lansdown and Sam H. Hensley are
 freeholders and residents of said County, and
 were duly summoned and sworn by me to appraise,
 the within described goods and chattels, this 3rd
 day of August 1928.
 App'd at 1755.00

J. B. Lingel Sheriff
 By M. E. C.

Received this writ
 pursuant to its command
 goods and chattels bel
 1 bay horse, 12 yrs old
 1 gray horse, 15 yrs old
 1 gray mare, 12 yrs old
 1 red boar
 2 farm wagons
 1 wood mowing machine
 1 superior wheat drill
 1 tandem Disc
 3 corn plows
 1 deering corn shredder
 40 acres growing corn
 1 Essex Coach,
 This case having been
 of December, 1928, no
 \$4 ²⁶/₁₀₀

PROCEEDINGS

Sheriff's Return.

Sheriff's Office, Union County, Ohio, Dec. 3, 1928.

Received this writ on the 1st day of August 1928 at 4 o'clock P.M., and pursuant to its command I levied on the 1st day of August 1928, upon the following goods and chattels belonging to F. L. Mouser and Herbert Mouser, to-wit:

- 1 bay horse, 12 yrs old, \$20;
- 1 jersey cow, 7 yrs old \$50;
- 1 gray horse, 15 yrs old. \$20;
- 5 black sows \$100.
- 1 gray mare 12 yrs old. \$25;
- 1 red sow \$20;
- 1 red boar \$20;
- 40 shoats \$125;
- 2 farm wagons \$25;
- 1 Mc Cormick wheat binder \$50;
- 1 wood mowing machine \$20;
- 1 deering mowing machine \$10;
- 1 superior wheat drill \$5;
- 1 tractor plow \$25;
- 1 tandem Disc \$20;
- 2 breaking plows, \$20;
- 3 corn plows \$100;
- 1 Fordson tractor \$50;
- 1 deering corn shredder \$25;
- 4 sets harness \$40;
- 40 acres growing corn \$600;
- 13 acres timothy seed \$30;
- 1 Essex Coach, 1926 model, \$325.00;

This case having been settled by a Receiver, I return this writ this 3rd day of December, 1928, no money made.

\$4 ²⁶/₁₀₀

J. B. Lingrel, Sheriff.

By Mary E. Cline, Deputy.

1928

Appraisal

Appraisers
usley are
ounty, and
me to appraise,
this 3rd
Lingrel Sheriff.

EXECUTION DOCKET, UNION COUNTY

COMMON P

McManus Troup Co., Toledo, Ohio 42440

COST BILL

Dolls.	Cts.	Dolls.	Cts.
--------	------	--------	------

Att'ys for Plaintiff

Att'ys for Defendant

No. of Case

Petition Filed

19

COMMON PLEAS

TERM, A. D. 19__

PROCEEDINGS

19

EXECUTION DOCKET, UNION COUNTY

COMMON P

McManus-Croup Co., Toledo, Ohio 42440

COST BILL

Dolls. Cts. Dolls. Cts.

Judgment 7% int \$600.00

Att'ys for Plaintiff L. A. Davis

Att'ys for Defendant

No. of Case 12221

Petition Filed Aug 3rd 1928

Answer filed " 3rd 1928

Judgment Entry filed Aug 3rd 1928

The First State Bank of Plain City, Ohio

vs
A. W. Miller

W. W. Miller

Don. J. Kramer et al.

March 9, 1929,
to H. J. Kramer.
29 Page 170.

The State of Ohio, Ma

and in obe
following
State of O

corner to
survey No.
middle of
and thirty
survey No.
degrees ei
a stone, c
nine poles
said Surve
north eigh
one-hundre
minutes we
corner to
degrees ni
line of sa
Haines lin
six tenths
and eighty

This writ

Made.

PROCEEDINGS

Aug 3rd 1928
" 3rd 1928
July filed Aug 3rd 1928

ty. Ohio

March 9, 1929, Assignment of Judgment filed. Judgment assigned to H. J. Kramer. For complete record of this Assignment see Journal 29 Page 170.

Sheriff's Return.

Sheriff's Office, August 4, 1928.

The State of Ohio, Madison County, S.S.

Received this writ on the 4th day of August 1928, at 9 o'clock A. M., and in obedience to the command thereof, on August 7th 1928, I levied on the following real estate, situated in the Township of Cannan, County of Madison State of Ohio. Bounded and described as follows;

Beginning at a stone in the middle of the Powell Road, northeast corner to Haines Survey No. 7791 in the line of Graham and Johnston's survey No. 8540, running thence with a line of said survey No. 8540 and the middle of said road north five degrees forty-three minutes west seventy-one and thirty-two one-hundredths poles to a stone, the northwest corner of said survey No. 8540; thence with the north line of said survey south eighty-five degrees eight minutes east forty-four and twenty-four one-hundredths poles to a stone, corner to Robert Millikin; thence with his line North one hundred nine poles to a stone, in the middle of the Huber road in the north line of said Survey No. 12271; thence with the line of said survey and said road north eighty-four degrees fifty-six minutes west forty-six and ninety-six one-hundredths poles to an iron pin and south seventy-four degrees twelve minutes west seventy-two and sixty-eight one-hundredths poles to a stone, corner to D. Chapmans survey No. 10982; thence with Chapman's line south five degrees nineteen minutes east one hundred seventy poles to a stone in the line of said survey No. 7791, another of Chapman's Corners, and thence with Haines line north eighty-two degrees thirteen minutes east sixty-four and six tenths poles to the place of beginning. Containing one hundred three and eighty four one hundredths acres, more or less.

This writ returned March 22, 1929, by order of Plaintiffs Attorney. No Money Made.

E. U. Blaugher, Sheriff.
By Sam Paulin, Deputy.

EXECUTION DOCKET, UNION COUNTY

COMMON PLEAS

McManus Troup Co., Toledo, Ohio 42440

COST BILL

Dolls. Cts. Dolls. Cts.

Judgment at 7% Int \$245.78

Att'ys for Plaintiff L. A. Davis

Att'ys for Defendant

No. of Case 12222

Petition Filed

Aug 3rd 1928

Answer filed Aug 3rd 1928

Judgment entry filed 11 3rd 1928

The First State Bank of Plain City Ohio
vs
J. Glenn Denny
D. N. Green

Sheriff's Office, M
Received this writ
to its command, I,
this writ with mon
of Two Hundred fifty
Fees \$.91

PROCEEDINGS

Sheriffs Return.

Sheriffs Office, Muskingum County, Ohio.

Dec 20th, 1928.

Received this writ on the 6th day of August 1928 at 9 o'clock H. M., and pursuant to its command, I, W. A. McFarland, Sheriff of Muskingum County, Ohio, hereby return this writ with money made in full and wholly satisfied, having collected the sum of Two Hundred fifty-five Dollars and Ninety-six Cents (\$255.96).

Fees \$.91

W. A. McFarland, Sheriff

Aug 3rd 1928

Aug 3rd 1928

filed " 3rd 1928

his

EXECUTION DOCKET, UNION COUNTY

COMMON

McManus-Troup Co., Toledo, Ohio 42440

COST BILL

Dolls. Cts. Dolls. Cts.

Judgment
Int. @ 7% from Aug. 7-1928

1331 77

Att'ys for Plaintiff R. L. Camerow

Att'ys for Defendant

No. of Case 12224

Petition Filed Aug 7 1928

Answer filed " 7 1928

Judgment Entry filed Aug 7-1928

The Union Banking Co., Plaintiff
vs.
John Rosebrook, Defendant.

Appra
We, the undersi
State of Ohio, having
said County, impa
and chattels, to wit:

- 1 gray mare 13 yrs
- 1 white mare (bl
- 1 black cow, 3 yrs
- 1 black cow, 9 yrs
- 2 jersey heifers, 3 yrs
- 1 jersey cow,
- 2 brown swiss cows
- 1 roan heifer, 2 y
- 3 yearling heifers
- 3 spring calves
- 3 yearling heifers
- 17 shoats

10 - 1 year old hog
2 brood sows
1 male hog
to be sold on
County, in the ac
Defendant, do forc
return and say
Given under

State of Ohio, Union
I hereby certify
and residents of said
within described go

Sheriff's Office, Union
Received this w
to its command I de
chattels belong to job
list of chattels in
I return this
settled between partic

PROCEEDINGS

Appraisal of Goods and Chattels.

We, the undersigned disinterested freeholders and residents of Union County, and State of Ohio, having been duly summoned and sworn by, J. B. Lingrel, Sheriff of said County, impartially to appraise upon actual view, the following described goods and chattels, to-wit:

Aug 7 1928
led " 7 1928
Entry filed Aug 7-1928

g Co., Plaintiff
Defendant.

1 gray mare 13 yrs. old.	\$ 25 ⁰⁰	1 sow and pigs	\$ 40 ⁰⁰
1 white mare (blind)	25 ⁰⁰	6 ewes and lambs	60 ⁰⁰
1 black cow, 3 yrs. old.	80 ⁰⁰	1 buck	10 ⁰⁰
1 black cow, 9 yrs. old.	80 ⁰⁰	40 Rhode Island hens	40 ⁰⁰
2 jersey heifers, 3 yrs. old	160 ⁰⁰	1 manure spreader	10 ⁰⁰
1 jersey cow,	30 ⁰⁰	1 grain drill	20 ⁰⁰
2 brown swiss cows	160 ⁰⁰	1 grain binder	25 ⁰⁰
1 roan heifer, 2 yrs. old	100 ⁰⁰	1 farm wagon	40 ⁰⁰
3 yearling heifers	100 ⁰⁰	1 Fordson tractor	75 ⁰⁰
3 spring calves	30 ⁰⁰	1 tractor plows	40 ⁰⁰
3 yearling heifers	120 ⁰⁰	1 Ford truck	50 ⁰⁰
17 shoats	81 ⁶⁰	1 Ford Automobile	30 ⁰⁰
10 - 1 year old hogs	110 ⁰⁰	30 Tons mixed hay	150 ⁰⁰
2 brood sows	35 ⁰⁰	17 acres of Oats	70 ⁰⁰
1 male hog	10 ⁰⁰	25 acres of corn	200 ⁰⁰

to be sold on Execution issued from the Court of Common Pleas of said County, in the action of The Union Banking Company, Plaintiff, against John Rosebrook, Defendant, do forthwith, after actual view of said goods and chattels, make return and say that the same are of the real value in money of \$2126.00 Dollars.

Given under our hands this 7th day of August, 1928. C. E. Tarbill.
J. T. Haines.

State of Ohio, Union County:

I hereby certify that the within Appraisers C. E. Tarbill and J. T. Haines are freeholders and residents of said County, and were duly summoned and sworn by me to appraise, the within described goods and chattels, this 7th day of August, 1928. J. B. Lingrel Sheriff
By Mary E. Cline Deputy

Sheriff's Return on Execution.

Sheriff's Office, Union County, Ohio. August 9th, 1928.
Received this writ on the 6th day of August, 1928, at 3 o'clock P.M., and pursuant to its command I levied on the 7th day of August, 1928 upon the following goods and chattels belong to John Rosebrook, to-wit: For list of within named chattels, see the list of chattels in above appraisal of goods and chattels.
I return this writ this 9th day of August, 1928, by order of Plaintiff's Attorney, case settled between parties, costs paid. J. B. Lingrel, Sheriff By Mary E. Cline.

EXECUTION DOCKET, UNION COUNTY

McManus Troup Co., Toledo, Ohio 42140

COST BILL

Dolls. Cts. Dolls. Cts.

Judgment Aug. 9th, 1928 182 16
Interest @ 8% from
Aug 7th, 1928.

Att'ys for Plaintiff L. A. Davis

Att'ys for Defendant

No. of Case 12227

Petition Filed Aug 9 1928

Answer " " 9 1928

Judgment Entry Aug 9 1928

The First State Bank of Plain City,
Plaintiff

vs.

Dan J. Kramer,
Defendant.

Received this
command I levied on the
This writ return

Sheriff's fee \$0.75.

Assign
to Dan J. Kramer
Journal 29 Page

PROCEEDINGS

Sheriff's Return.

Sheriff's Office, Madison County, Ohio.

Received this writ on the 13th day of Aug. 1928, at 10 o'clock, A. M., and pursuant to its command I levied on the --- day of --- 19-- , upon the

This writ returned by order of plaintiff's Attorney No Money made.

E. U. Blaugher, Sheriff.

By Sam Paulin, Deputy.

Sheriff's fee \$ 0.75.

Aug 9 1928
" 9 1928
Entry Aug 9 1928

of Plain City,
Plaintiff

Defendant.

Assignment of Judgment filed March 9, 1929. Assigned to Dan J. Kramer. For complete record of assignment see Journal 29 Page 172.

EXECUTION DOCKET, UNION COUNTY

COMMON

McManus Troup Co., Toledo, Ohio 42140

COST BILL

Dolls. Cts. Dolls. Cts.

Judgment Aug 9, 1928
Interest @ 8% from Aug.
8th, 1928.

253 60

Att'ys for Plaintiff L. A. Davis

Att'ys for Defendant

No. of Case 12228

Petition Filed Aug 9 1928

Answer filed " 9 1928

Entry filed " 9 1928

Received this
This writ ret

Sheriff's Fee \$0.75

The First State Bank of Plain City
Plaintiff

vs.

J. W. Kramer and
Wau J. Kramer Defendants.

March 9,
assigned to Law
Journal Vol 29

PROCEEDINGS

Sheriff's Return

Sheriff's Office, Madison County, Ohio.

Received this writ on the 13th day of Aug. 1928, at 10 o'clock A.M.

This writ returned by order of Plaintiff's Attorney. No money made.

E. U. Blaughner, Sheriff

By Sam Paulin, Deputy

Sheriff's Fee \$0.75.

March 9, 1929 Assignment of Judgment filed. Judgment assigned to H. J. Kramer. For complete record of Assignment see Journal Vol 29 Page 171.

Aug 9 1928
led " 9 1928
led " 9 1928

Plain City
Plaintiff

Defendants.

EXECUTION DOCKET, UNION COUNTY

COMMON PLEAS

McManus Troup Co., Toledo, Ohio 42140

COST BILL

Dolls. Cts. Dolls. Cts.

Judgment June 14-1928

110 12

Interest 6% from 8-16-28

Costs Clerk etc

30 52

Accrued "

1 00

" Sheriff.

1 85

\$143.49

Att'ys for Plaintiff Richard C. Thrall

Att'ys for Defendant

No. of Case 12083

Petition Filed Feb 18 1928

H. B. Woolens,

Plaintiff

vs.

The Federal Brass & Manufacturing Co.
Defendant

Received this
and pursuant to
I received from
(Scott Braw Ertle
(\$143.49) Dollars
in this case. &
money made

\$ $\frac{85}{100}$

PROCEEDINGS

Sheriff's Return on Execution.

Sheriff's Office, Union County, Ohio

Received this writ on the 16th day of August 1928 at 3 o'clock P. M., and pursuant to its command on the 17th day of August 1928, I received from The Federal Brass and Manufacturing Company (Scott Van Etten) Treasurer, Check for One Hundred Forty three + 49/100 (\$143.49) Dollars same being full amount of Judgment and costs in this case. I return this writ this 17th day of August, 1928, money made without levy.

\$ 185
100

J. B. Lingrel - Sheriff.
By Mary E. Chis Deputy.

all

Feb 18 1928

tiff

Manufacturing Co.
Court

EXECUTION DOCKET, UNION COUNTY

COMMON

McManus Troup Co., Toledo, Ohio 42440

COST BILL

Dolls. Cts. Dolls. Cts.

Judgment July 25, 1928
Interest from July 25, 1928

132 37

Att'ys for Plaintiff *L. A. Hoopes*

Att'ys for Defendant

No. of Case 12117

Petition Filed April 6 1928

Springfield Aluminum Plates Casting Co.
Plaintiff

vs.

Federal Brass and Manufacturing Co.
Defendant

Sheriff's Office,
Received this
pursuant to its court
Federal Brass and
for One Hundred
of Judgment, with
of August, 1928, mo
Fees 2.07

PROCEEDINGS

Sheriff's Return

Sheriff's Office, Union County, Ohio. August 20, 1928.

Received this writ on the 16th day of August, 1928 at 3 o'clock P.M. and pursuant to its command on the 20th day of August, 1928, I received from The Federal Brass and Manufacturing Company (Scott Van Etten) Treasurer, check for One Hundred fifty eight ³⁴/₁₀₀ Dollars (\$158.34) same being full amount of judgment, interest and costs in this case. I return this writ this 20th day of August, 1928, money made without levy.

J. B. Lingrel Sheriff
By Mary E. Cline Deputy

Fees \$⁰/₇

April 6 1928

Plater Casting Co.
Plaintiff

Manufacturing Co.
Defendant

EXECUTION DOCKET, UNION COUNTY

McManus Troup Co., Toledo, Ohio 42440

COST BILL

Dolls. Cts. Dolls. Cts.

Judgment 290 28
Int. @ 8% from 8-17-28

Clerk
Sheriff

Att'ys for Plaintiff *F. Le Roy Allen*

Att'ys for Defendant

No. of Case 12232

Petition Filed Aug. 17 1928

E. E. Osborn

Plif.

*Robert G. Hayes and
Marie M. Hayes
Deft.*

COMMON

We, the undersigned,
County, and State
J. B. Krueger, Sheriff
view, the following
1 National Cash
1 Office Desk
1 Floor Show Co
1 Small Show Co
1 Adding Mach
1 Floor Jack
1 Tools Gas Eng
1 Water Pump
1 Grease Wagon
1 Alimite Gun
1 Tire Changer
to be sold on
Pleas of said Co
Robert G. Hayes
said goods and
are of the real
Given under

State of Ohio, U
I do hereby certify
are freeholders and
and sworn by
this 18th day of Aug

and pursuan
following g
I
show case,
\$15; 1 Foos
gun, \$5; 1
4 vices, \$4
1 forge and
1 assortmer

I return t
no money made, Case

PROCEEDINGS

Appraisal of Goods and Chattels.

Aug. 17 1928

We, the undersigned disinterested freeholders and residents of Union County, and State of Ohio, having been duly summoned and sworn by J. B. Lingrel, Sheriff of said County, impartially to appraise upon actual view, the following described goods and chattels, to-wit:

1 National Cash Register	\$75 ⁰⁰	1 Battery Charger	10 ⁰⁰
1 Office Desk and Chair	10 ⁰⁰	1 Acetylene plant	5 ⁰⁰
1 Floor Show Case	20 ⁰⁰	4 vices	40 ⁰⁰
1 Small Show Case	5 ⁰⁰	1 Electric Drill	40 ⁰⁰
1 Adding Machine	50 ⁰⁰	1 Chain Hoist	10 ⁰⁰
1 Floor Jack	15 ⁰⁰	1 Anvil	5 ⁰⁰
1 Foos Gas Engine	10 ⁰⁰	1 Forge and Blower	5 ⁰⁰
1 Water Pump	15 ⁰⁰	1 Drill Press	10 ⁰⁰
1 Grease Wagon	5 ⁰⁰	1 Tap and dye set	10 ⁰⁰
1 Alimite Gun	5 ⁰⁰	1 Assortment of tools	25 ⁰⁰
1 Tire Changer	35 ⁰⁰		

to be sold on an Execution issued from the Court of Common Pleas of said County, in the action of E. E. Asbow Plaintiff against Robert G. Hayes et al. Defendant do forthwith, after actual view of said goods and chattels, make return and say that the same are of the real value in money of \$405⁰⁰ Dollars.

Given under our hands this 18th day of August 1928.

Walter Cook
Lauer Lingrel.

State of Ohio, Union County:

I do hereby certify that the within Appraisers, Walter Cook and Lauer Lingrel are freeholders and residents of said County, and were duly summoned and sworn by me to appraise, the within described goods and chattels, this 18th day of August, 1928.

J. B. Lingrel, Sheriff.
By Mary E. Cline Deputy.

Sheriff's Return
Sheriff's Office, Union County, Ohio.
March 20th 1929.

Received this writ on the 17th day of August 1928 at 10 o'clock A. M., and pursuant to its command I levied on the 18th day of August 1928, upon the following goods and chattels belonging to Marie M. Hayes as follows:
1 Nat. cash register, \$75; 1 office desk and chair, \$10; 1 floor show case, \$20; 1 small show case, \$5; 1 adding machine, \$50; 1 floor jack, \$15; 1 Foos gas engine \$10; 1 water pump, \$15; 1 grease wagon, \$5; 1 Alimite gun, \$5; 1 tire changer, \$35; 1 battery charger, \$10; 1 Acetylin plant, \$5; 4 vices, \$40; 1 electric drill, \$40; 1 chain hoist, \$10; 1 anvil, \$5; 1 forge and blower, \$5; 1 drill press, \$10; 1 tap and dye set, \$10; 1 assortment of tools, \$25;

I return this writ this 20th day of March, 1929, by order of plaintiff's Attorney, no money made, case settled between parties.

J. B. Lingrel, Sheriff.
Mary E. Cline, Deputy.

EXECUTION DOCKET, UNION COUNTY

COMMON P

McManus Troup Co., Toledo, Ohio 42440

COST BILL

Dolls. Cts. Dolls. Cts.

Judgment
Int @ 8% Aug. 20 - 1928

161 50

Att'ys for Plaintiff Nate L. Moffitt

Att'ys for Defendant

No. of Case 12236

Petition Filed Aug. 20 1928

Ex. issued " 20 " 1928

Costs Clerk
Sheriff

Claude Skidmore
Pltf.

Carl Fout,
Stella Fout,
H. W. Skidmore
Def.

October 30 - 1928.

Received this day of the Clerk of Court the sum \$84.⁹⁷
this being the balance of \$100⁰⁰ after costs were taken out
and it being agreed by the parties that this shall be settlement
in full for judgment and interest.

Nate L. Moffitt
Att'ys for Plaintiff

We, the undersigned
and State of Ohio
Sheriff of said County
described goods and
1 Holstein cow,
1 Bay Mare
1 Sord horse
2 Brood sows
5 shoats
1 Farm Wagon
1/2 interest in
to be sold on
County, in the
Defendants do
make and say to
Given under

State of Ohio, W
I hereby Certify
Cook are freeholder
and sworn by me
20th day of August

Received this
and pursuant to it
following goods and
1 bay mare, \$50; 1 s
1 grain drill \$20; 1 c
24 acres standing c
case having entered
I received a check
I return this writ

Fees \$7.⁰³
\$ 2.00

PROCEEDINGS

Appraisal of Goods and Chattels

We, the undersigned disinterested freeholders and residents of Union County, and State of Ohio, having been duly summoned and sworn by J. B. Lingrel, Sheriff of said County, impartially to appraise upon actual view, the following described goods and chattels, to-wit:

- | | | | |
|----------------------------------|---------------------|-----------------------------|---------------------|
| 1 Holstein cow, 10 years old | \$ 45 ⁰⁰ | 1 Grain drill | \$ 20 ⁰⁰ |
| 1 Bay Mare | 50 ⁰⁰ | 1 Corn Planter | 10 ⁰⁰ |
| 1 Sord horse | 30 ⁰⁰ | 1 Disc Harrow | 10 ⁰⁰ |
| 2 Brood sows | 60 ⁰⁰ | 1 Hay Loader | 25 ⁰⁰ |
| 5 shoats | 30 ⁰⁰ | 1/2 interest in 24 acres of | |
| 1 Farm Wagon | 25 ⁰⁰ | standing corn | 180 ⁰⁰ |
| 1/2 interest in 15 acres of Oats | | | 60 ⁰⁰ |

to be sold on an Execution issued from the Court of Common Pleas of said County, in the action of Claude Skedmore, Plaintiff against Earl Fontetal Defendants, do forthwith, after actual view of said goods and chattels, make, and say that the same are of the real value in money of \$ 545⁰⁰ dollars. Given under our hands, this 20th day of August 1928.

Lauer Lingrel
Walter Cook.

State of Ohio, Union County:

I hereby Certify that the within Appraisers Lauer Lingrel and Walter Cook are freeholders and residents of said County, and were duly summoned and sworn by me to appraise, the within described goods and chattels, this 20th day of August, 1928.

J. B. Lingrel Sheriff.
By Mary E. Cline Deputy.

Sheriff's Return

Sheriff's Office, Union County, Ohio, Oct. 29, 1928

Received this writ on the 20th day of August 1928 at 10 o'clock A.M., and pursuant to its command I viewed on the 20th day of August 1928, upon the following goods and chattels belonging to Earl Font as follows: 1 holstein cow, 10 yrs old, \$45; 1 bay mare, \$50; 1 sord horse, \$30; 2 brood sows, \$60; 5 shoats, \$30; 1 farm wagon, \$25; 1 grain drill \$20; 1 corn planter, \$10; 1 disc harrow, \$10; 1 hay loader, \$25; 1/2 interest in 24 acres standing corn, \$180; 1/2 interest in 15 acres of oats, \$60; Parties in this case having entered in an agreement to settle this judgment in full for \$100.00, I received a check for \$100.00 from Earl Font this 26th day of Oct. 1928, I return this writ this 29th day of Oct. 1928. Money made.

J. B. Lingrel - Sheriff.

Fees \$7⁰³
\$ 2.00

Aug. 20 1928
ed " 20 " 1928

84. 97
been out
be settlement

See
post

EXECUTION DOCKET, UNION COUNTY

COMMON P

McManus Troup Co., Toledo, Ohio 42410

COST BILL	Dolls.	Cts.	Dolls.	Cts.
Judgment Dkt @ 7% from Aug. 30-1928	510	22		
Sheriff of Union Co.	5	06		

Att'ys for Plaintiff F. LeRoy Allen

Att'ys for Defendant

No. of Case 12239

Petition Filed Aug 30 1928
 Answer " " " 1928
 Entry " " " 1928
 Preceps " " " 1928
 Execution issued Aug 30-1928

Dallas Sullivan and John Haines
 vs. Plaintiffs
 Charles Price, Defendant.

Received this
 and pursuant to
 the money deposited
 to Charles Price
 I return this
 between parties.
 Fees \$5.06

PROCEEDINGS

Sheriff's Return

Sheriff's Office, Union County, Ohio, Sept. 17, 1928.

Received this writ on the 30th day of August 1928 at 9 o'clock P.M., and pursuant to its command I levied on the 31st day of August, 1928, upon the money deposited with the Richwood Banking Company, belonging to Charles Price in the sum of \$ 700.00

I return this writ the 17th day of September 1928 settlement made between parties.

Fees \$5.06

J. B. Lingel Sheriff.

By: Mary E. Cline Deputy.

Aug 30 1928
" " 1928
" " 1928
" " 1928

issued Aug 30-1928

and John Haines
Plaintiffs

Defendant.

EXECUTION DOCKET, UNION COUNTY

McManus Troup Co., Toledo, Ohio 42440

COST BILL

Dolls. Cts. Dolls. Cts.

Judgment	766	10		
Int @ 6% from Aug 31-1928				
Sheriff of Union Co.	75	4		
Appr.	2	00		

Att'ys for Plaintiff Cameron & Cameron

Att'ys for Defendant

No. of Case 12241

Petition Filed Aug 30 1928

Answer filed Aug 30-1928

Judgment Entry filed Aug 30-1928

Precipe filed Aug 30-1928

Execution issued Aug 30-1928

Mrs Flora Blaney, Plaintiff

vs.

John Cosgray and E. M. Cosgray Defendants.

Sheriff's Return.

Sheriff's Office, Union County, Ohio. October 31, 1928.

Received this writ on the 31st day of August 1928, at 3 o'clock P.M., and pursuant to its command I levied on the 31st day of August 1928, upon the following goods and chattels belonging to John Cosgray and E. M. Cosgray, as following: (For list of goods and chattels herein levied on, see list of goods and chattels contained in Sheriff's return on appraisement and recorded on opposite page 249.) The within named defendants John Cosgray and E. M. Cosgray having filed their claim in Bankruptcy Court, I return this writ this 31st day of October, 1928 no money made.

J. B. Lingrel Sheriff. By Mary E. Cline Deputy.

Sheriff's Return on Execution.

Sheriff's Office, Union County, Ohio December 31, 1928

Received this alias writ on the 30th day of October 1928 at 3 o'clock P.M., and pursuant to its command I levied on the goods and chattels belonging to John Cosgray and E. M. Cosgray, as follows, for list of chattels herein contained see list as returned in appraisal on opposite page.

I return this writ this 31st day of December 1928 by order of Plaintiff's Attorney; no money made.

J. B. Lingrel - Sheriff. By Mary E. Cline Deputy.

We, the undersigned, the Sheriff of said County in view of the goods and chattels, to-wit:

- 1 Brown mare
- 1 Sorrel horse
- 1 Brindle cow
- 1 Red Jersey cow
- 1 Yellow Jersey cow
- 1 Brown & White cow
- 1 dark jersey cow
- 1 light Jersey cow
- 1 yellow Jersey cow
- 1 Jersey heifer
- 6 young calves
- 18 ewes & lambs.

to be sold on Pleas of said Court against John Cosgray actual view of the same are of Given under

State of Ohio, Union County
I hereby certify that the within named defendants are freeholders and have been sworn by me on this 31st day of August 1928.

PROCEEDINGS

Appraisal of Goods and Chattels.

We, the undersigned disinterested freeholders and residents of Union County, and State of this, having been duly summoned and sworn by J. B. Lingel, Sheriff of said County impartially to appraise upon actual view, the following described goods and chattels, to-wit:

1 Brown mare	\$30 ⁰⁰	30 acres of growing corn	\$400 ⁰⁰
1 Sorrel horse	40 ⁰⁰	15 tons timothy hay	100 ⁰⁰
1 Brindle cow	100 ⁰⁰	1 farm wagon & rack	50 ⁰⁰
1 Red Jersey cow	75 ⁰⁰	1 mowing machine	5 ⁰⁰
1 Yellow Jersey cow	80 ⁰⁰	1 John Deere binder	75 ⁰⁰
1 Brown & White cow	75 ⁰⁰	1 Fordson tractor	100 ⁰⁰
1 dark jersey cow	100 ⁰⁰	1 Tractor plow	25 ⁰⁰
1 light Jersey cow	100 ⁰⁰	1 Disc harrow	25 ⁰⁰
1 yellow Jersey cow	100 ⁰⁰	2 cultivators	15 ⁰⁰
1 Jersey heifer	60 ⁰⁰	1 Moline corn planter	20 ⁰⁰
6 young calves	60 ⁰⁰	500 bushels oats	150 ⁰⁰
18 ewes & lambs	100 ⁰⁰	15 bushels wheat	15 ⁰⁰

to be sold on an Execution issued from the Court of Common Pleas of said County, in the action of Mrs. Flora Blaney, plaintiff against John Cosgray and E. M. Cosgray, Defendants, do forthwith, after actual view of said goods and chattels, make and return and say that the same are of the real value in money of \$1900⁰⁰ dollars.

Given under our hands this 31st day of August, 1928.

George Singer.
H. Littles.

State of this, Union County:

I hereby certify that the within Appraisers George Singer and H. Littles are freeholders and residents of said County, and were duly summoned and sworn by me to appraise, the within described goods and chattels, this 31st day of August, 1928.

J. B. Lingel Sheriff
By Mary E. Cline Deputy.

row
Aug 30 1928
Filed Aug 30-1928
Entry filed Aug 30-1928
Filed Aug 30-1928
Issued Aug 30-1928

Plaintiff
Defendants.

P.M., and
row the following
following:
ds and chattels
w opposite page
M. Cosgray
at this 31st
heriff.
Deputy.

ber 31, 1928
P.M., and pursuant
John Cosgray
ined see list
ntiff's Attorney;
P. Sheriff
ine Deputy.

EXECUTION DOCKET, UNION COUNTY

COMMON P

McManus Troup Co., Toledo, Ohio 42440

COST BILL

Dolls. Cts. Dolls. Cts.

Judgment
@ 7% from Sept. 6 1928.

909 50

Att'ys for Plaintiff

John W. Dailey

Att'ys for Defendant

No. of Case 12245-

Petition Filed Sept. 6 1928

Harry Paylor
Plaintiff

Kenas M^c Allister
Defendant

We, the
Union County, a
sworn by J.B. a
upon actual view,

- 1 Ford Tourer
- 1 Fordson Tractor
- 1 Bay horse
- 1 gray horse
- 1 white mare
- 75 hogs or about
- 270 chickens
- 1 set double
- Tractor gang
- Tractor Disc
- 40 acres of corn
- 500 bushels of
- to be sold on
- of said Coun
- Kenas McAll
- said goods and
- of the real value
- Given un

State of Ohio, Union
I hereby certifi
book are freehold
and sworn by me
this 6th day of Sept

Sheriffs
Sheriffs Office, Union C
Received this writ
Command I levied on the
belonging to Kenas Mc
250⁰⁰; 1 bay horse 8 yrs
20⁰⁰; 75 hogs or about
20⁰⁰; Tractor gang
bushels barley, \$25⁰⁰.
settled between part
I received check
Fees, \$6⁵⁰

PROCEEDINGS

Appraisal of Goods and Chattels.

We, the undersigned disinterested freeholders, and residents of Union County, and State of Ohio, having been duly summoned and sworn by J. B. Lingrel, Sheriff of said County impartially to appraise upon actual view, the following described goods and chattels, to-wit:

1 Ford Touring Car 1922 model	\$35 ⁰⁰
1 Fordson Tractor	250 ⁰⁰
1 Bay horse 8 yrs. old	10 ⁰⁰
1 gray horse 10 yrs. old	10 ⁰⁰
1 white mare 10 yrs old	20 ⁰⁰
75 hogs or about 80 head	1200 ⁰⁰
270 chickens	180 ⁰⁰
1 set double work harness	20 ⁰⁰
Tractor gang plow	50 ⁰⁰
Tractor Disc	75 ⁰⁰
40 acres of corn	800 ⁰⁰
500 bushels of Barley	325 ⁰⁰

to be sold on an Execution issued from the Court of Common Pleas of said County, in the action of Harry Taylor, Plaintiff against Texas McAllister, Defendant, do forthwith, after actual view of said goods and chattels, make return and say that the same are of the real value in money of \$2975⁰⁰ Dollars.

Given under our hands this 6th day of September, 1928.

Lauer Lingrel.

Walter Cook.

State of Ohio, Union County:

I hereby certify that the within Appraisers Lauer Lingrel and Walter Cook are freeholders and residents of said County, and were duly summoned and sworn by me to appraise, the within described goods and chattels, this 6th day of September, 1928.

J. B. Lingrel, Sheriff
By Mary E. Cline, Deputy.

Sheriff's return on execution.

Sheriff's Office, Union County, Ohio.

September 17, 1928.

Received this writ on the 6th day of September, 1928 at 8 o'clock P.M., and pursuant to its command I levied on the 6th day of September 1928, upon the following goods and chattels belonging to Texas McAllister as follows: 1 Ford touring car, \$35⁰⁰; 1 Fordson tractor, \$250⁰⁰; 1 bay horse 8 yrs. old \$10⁰⁰; 1 grey mare 10 yrs. old, \$10⁰⁰; 1 white mare, 10 yrs. old, \$20⁰⁰; 75 hogs or about 80 head, \$1200⁰⁰; 270 chickens, \$180⁰⁰; 1 set double work harness, \$20⁰⁰; Tractor gang plow, \$50⁰⁰; Tractor Disc, \$75⁰⁰; 40 acres of corn, \$800⁰⁰; 500 bushels barley, \$325⁰⁰. I return this writ this 25th day of October, 1928, case settled between parties.

I received check from C. H. Hoopes Attorney, for \$37⁵⁸ Court costs.
Fees \$6⁵⁸

J. B. Lingrel Sheriff
By Mary E. Cline Deputy.

EXECUTION DOCKET, UNION COUNTY

McManus Troup Co., Toledo, Ohio 42440

COST BILL	Dolls.	Cts.	Dolls.	Cts.
Judgment Out from Sept 6-1928 @ 7%	52	125		

Att'ys for Plaintiff David H. Peiros

Att'ys for Defendant

No. of Case 12247


Petition Filed Sept. 7 1928
 Answer " " 7 1928
 Entry " " 7 1928
 Precipe " " 7 1928
 Execution issued Sept 7 1928

Bert W. Davis, Plaintiff

vs.

H. A. Coder Defendant.

We the undersigned
 County, and State
 J. B. Lingrel, Sheriff
 view, the follow
 1 Black and white
 1 yellow jersey cow
 1 black cow
 1 black cow
 1 black cow
 1 black cow
 1 brindle cow
 1 Holsteins Bull
 1 spotted Guernsey
 1 " Holsteins
 to be sold on
 Pleas of said C
 against A. A. Coder
 said goods and
 of the real value
 Given me



Columbus, Ohio,
March 8, 1929.

As a part of the consideration of the conveyance
 to me by Chester C. Henery and Nora B. Henery, of lots 265 and 266,
 Main Street Terrace Addition, Truro township, Franklin county, Ohio,

I hereby release, from the lien and operation of a certain judg-
 ment in the common pleas court of Union county, Ohio, in favor of
 Bert W. Davis and against A. A. Coder, being case No. 12,247 in
 said court, the following described real estate situate in the
 township of Allen, county of Union, being all of the real estate
 conveyed by A. A. Coder and Lois E. Coder his wife to Ben L.

Wilson on the 27th day of November 1928, which deed is of record
 Notary Public, Franklin Co. O.

Received this m
 to its command I
 chattels belonging to
 of list see above
 As directed by
 in the Marysville
 and about 6 acre
 at the residence of
 of October, A. A. Coder
 prevented the sa
 ns Money made
 \$ 4.68
 Appr. 2.00
 Tribune 4.66.

For release of

PROCEEDINGS

Appraisal of Goods and Chattels.

We the undersigned disinterested freeholders and residents of Union County, and State of Ohio, having been duly summoned and sworn by J. B. Lingrel, Sheriff of said County, impartially to appraise upon actual view, the following described goods and chattels, to-wit:

1 Black and white holstein cow,	\$ 20 ⁰⁰	1 Red brindle cow	60 ⁰⁰
1 Yellow jersey cow,	30 ⁰⁰	1 light jersey cow	65 ⁰⁰
1 black cow,	80 ⁰⁰	1 Brown jersey cow	100 ⁰⁰
1 black cow,	70 ⁰⁰	3 veal calves	15 ⁰⁰
1 black cow,	70 ⁰⁰	1 set work harness	20 ⁰⁰
1 brindle cow,	90 ⁰⁰	1 grain binder	20 ⁰⁰
1 Holstein Bull	45 ⁰⁰	1 farm wagow	20 ⁰⁰
1 spotted Guernsey cow	100 ⁰⁰	5 Shoats	30 ⁰⁰
1 " Holstein cow	75 ⁰⁰	12 acres growing corn	100 ⁰⁰

to be sold on an Execution issued from the Court of Common Pleas of said County, in the action of Bert W. Davis Plaintiff, against A. A. Coder, Defendant, do forthwith, after actual view of said goods and chattels, make return and say that the same are of the real value in money of \$1010.⁰⁰ Dollars.

Given under our hands this 7th day of September, 1928.

R. B. Thompson, Marysville RD #5
Lauer Lingrel.

Sheriff's Return on Execution.

Sheriff's Office, Union County, Ohio Oct 25 1928

Received this writ on the 7th day of September 1928 at 9 o'clock A. M., and pursuant to its command I levied on the 7th day of September 1928, upon the following goods and chattels belonging to A. A. Coder, as follows 1 black and white holstein cow, \$20 for balance of list see above appraisal -

As directed by Attorney David A. Peiros, I caused advertisement to be made in the Marysville Tribune of the following chattels, 5 shoats, 3 veal calves, and about 6 acres standing corn, to be sold on the 10th day of October, 1928, at the residence of A. A. Coder at the hour of 10 o'clock P. M. and on the 9th day of October, A. A. Coder filed his claim in Bankruptcy Court, which prevented the sale. I return this writ this 25th day of October, 1928, no Money made on this writ.

\$ 4.68

Apprs. 2.00

Tribune 4.66.

J. B. Lingrel - Sheriff.
By Mary E. Cline, Deputy.

For release of lien on real estate in Allen Township see Journal 29 Page 179

Sept. 7 1928
" 7 1928
" 7 1928
" 7 1928
issued Sept 7 1928

Plaintiff

Defendant.

697-1928

EXECUTION DOCKET, UNION COUNTY

McManus Troup Co., Toledo, Ohio 42140

COST BILL	Dolls.	Cts.	Dolls.	Cts.	
<p><i>Judgment Out from Sept 6-1928 @ 7%</i></p>	52	25			<p><i>All'ys for Plaintiff David H. Peiros</i></p> <p><i>All'ys for Defendant</i></p> <p><i>No. of Case 12247</i></p>
					<p><i>Petition Filed Sept. 7 1928</i></p> <p><i>Answer " " 7 1928</i></p> <p><i>Entry ' " 7 1928</i></p> <p><i>Precipe " " 7 1928</i></p> <p><i>Execution issued Sept 7 1928</i></p>

Bert W. Davis

to me by Chester C. Henery and Nora B. Henery, of lots 265 and 266,
Main Street Terrace Addition, Truro township, Franklin county, Ohio,

I hereby release, from the lien and operation of a certain judgment in the common pleas court of Union county, Ohio, in favor of Bert W. Davis and against A. A. Coder, being case No. 12,247 in said court, the following described real estate situate in the township of Allen, county of Union, being all of the real estate conveyed by A. A. Coder and Lois E. Coder his wife to Ben L. Wilson on the 27th day of November 1928, which deed is of record in D.B. 140 page 150, Recorder's Office, Union County, Ohio, being the same premises conveyed by Ben L. Wilson and Allie Wilson his wife, to the said Chester C. Henery and Nora B. Henery, by deed dated March 7th, 1929, and hereby authorize the Clerk of the Court to enter this release of record.

Signed in presence of:

David A. Peiros
Carl J. Sanderson

Bert W. Davis

State of Ohio
Franklin County : ss.

Before me a Notary Public in and for Franklin County Ohio, personally appeared BERT W. DAVIS, who acknowledged the signing of the foregoing to be his voluntary act and deed for the uses and purposes therein mentioned.

In Testimony Whereof I have hereunto affixed my official seal and set my hand this 8th day of March 1929.

David A. Peiros

Notary Public, Franklin Co. O.

tiff

lant.

EXECUTION DOCKET, UNION COUNTY

COMMON P

McManus Troup Co., Toledo, Ohio 42440

COST BILL

Dolls. Cts. Dolls. Cts.

Judgment 260 55
Dut @ 8% from Sept 10-1928

Att'ys for Plaintiff F. Le Roy Allen

Att'ys for Defendant

No. of Case 12254

Petition Filed Sept 10 1928
Answer " " 10 1928
Entry " " 10 1928
Receipt " " 10 1928
Execution issued Sept 10, 1928

Richwood Motor Sales
Plaintiff

vs.

Hazel Freshwater and
W. R. Freshwater
Defendants.

Sheriff's Office,
Received this w
pursuant to its co
to levy, thereupon

Received this
and pursuant to
upon the Chatter
on Oct. 25, 1928,
in amount of
Rec \$ 3 ⁷⁴/₁₀₀

PROCEEDINGS

Sheriff's Return.

Sheriff's Office, Marion County, Ohio

Sept 15th, 1928.

Received this writ on the 15th day of Sept 1928 at 11 o'clock H.M., and pursuant to its command I failed to find any goods or chattels whereon to levy, thereupon this writ is returned by order of plaintiff's Attorney.

James H. Ideal

Sheriff of Marion County Ohio

Sheriff's Return

Sheriff's Office, Delaware County, Ohio

Oct. 25, 1928

Received this writ on the 11 day of Sept. 1928, at 9 o'clock A.M., and pursuant to its command I levied on the 23 day of Oct, 1928, upon the Chattels of the within named Hazel + B. R. Freshwaters and on Oct. 25, 1928, I returned same marked Satisfied with Cost deducted in amount of \$3 ⁷⁴/₁₀₀ Sheriff's cost. Del. Co. O.

Fee \$3 ⁷⁴/₁₀₀

Conner Lambert, Sheriff

By J. H. Strine Deputy

Sept 10 1928
" 10 1928
" 10 1928
" 10 1928
issued Sept 10, 1928

Sales
Plaintiff
and
Defendants.

EXECUTION DOCKET, UNION COUNTY

COMMON P

McManus Troup Co., Toledo, Ohio 42440

COST BILL

Dolls. Cts. Dolls. Cts.

Judgment	15	915		
Int. @ 7% from 8-31-28.				
Clerk of Courts	5	00		
" Increase	1	00		
Sheriff	5	54		
Appr.	2	00		

Att'ys for Plaintiff F. Le Roy Allen

Att'ys for Defendant

No. of Case 12253

Petition Filed Sept. 10 1928

Execution issued 9-14-'28

Appraisal returned 9-17-'28

J. A. Elliott
Plaintiff.

-vs-

Floyd M^c Allister
Defendant

June 20-1929

By agreement of parties
the lien against the real
estate of Floyd M^c Allister
or any appahent lien by
reason of this judgment against
this defendant's real estate
is released.

F. Le Roy Allen
attorney for plaintiff

We, the under
State of Ohio, having been
impartially to appraise
to wit:

to be sold on an Exec
the action of J. A. E
definitively, after ac
the same are of the
Given

State of Ohio,
I hereby
are free holders and
me to appraise, the

Received this
pursuant to its com
following goods
1 International
1/2 interest in
1 chevrolet
a chattel mortga
writ this 3rd da
5 54
xx

PROCEEDINGS

"Appraisal of Goods and Chattels"

We, the undersigned disinterested freeholders and residents of Union County, and State of Ohio, having been duly summoned and sworn by J. B. Lingrel Sheriff, of said County impartially to appraise upon actual view, the following described goods and chattels, to-wit:

- 1 International tractor \$ 300.00
- 1 Ohio Hay Baler 400.00
- 1/2 interest in 23 acres growing corn 120.00
- 10 tons mixed 100.00
- 1 Chevrolet Sedan Automobile 1923 model 100.00

to be sold on an Execution issued from the Court of Common Pleas of said County, in the action of J. A. Elliott Plaintiff, against Floyd M. Allister Defendant, do forthwith, after actual view of said goods & chattels, make return and say that the same are of the real value in money of \$1020.00 Dollars.

Given under our hands this 15th day of September, 1928.

Harold Lingrel
Lauer Lingrel

State of Ohio, Union County:

I hereby certify that the within Appraisers Harold Lingrel & Lauer Lingrel are freeholders and residents of said County, and were duly summoned and sworn by me to appraise, the within described goods & chattels, this 15th day of September, 1928.

J. B. Lingrel - Sheriff
By Mary E. Cline Deputy.

Sheriff's Return.

Sheriff's Office, Union County, Ohio December 3rd, 1928.

Received this writ on the 14th day of September 1928 at 2 o'clock P. M., and pursuant to its command I levied on the 15th day of September 1928, upon the following goods and chattels belonging to Floyd M. Allister as follows:

- 1 International tractor, \$300; 1 Ohio Hay Baler, \$400.00
- 1/2 interest in 23 acres of growing corn \$120; 10 tons mixed hay, \$100.00
- 1 Chevrolet Sedan automobile \$100; due to the fact that there is

a chattel mortgage on the above-described goods and chattels, I return this writ this 3rd day of December, 1928, no sale, no money made.

J. B. Lingrel, Sheriff
By Mary E. Cline Deputy.

\$ 5 ⁵⁴/_{xx}

Sept. 10 1928
issued 9-14-'28
returned 9-17-'28

1928-1929
parties
the real
estate
of Allister
levied by
writ against
estate

Allen
for plaintiff

EXECUTION DOCKET, UNION COUNTY

COMMON P

McManus-Troup Co., Toledo, Ohio 42440

COST BILL

Dolls. Cts. Dolls. Cts.

Judgment
Int. @ 7% from Sept. 5-1928

103 17

Att'ys for Plaintiff *F. Le Roy Allen*

Att'ys for Defendant

No. of Case 12255

Petition Filed *Sept 10 1928*

Answer " " 10 1928

Entry " " 10 1928

Receipt " " 10 1928

Execution issued " 10 1928

Herman Marsh

Plaintiff

vs.

*Emery Fryman and
William Fryman*

Defendants.

*Received in
and pursuant
after diligent
any part of this
and interest of
situated in Town
Records, Del.*

And on Oct. 2

IN THE COURT OF COMMON PLEAS OF UNION COUNTY, OHIO.

Herman Marsh,

plaintiff

Case No. 12255

vs

Emery Fryman and
Wm Fryman

defendants.

Journal Entry.

A full satisfaction of the within judgment and costs
having been received I hereby cancel and release the same and
also cancel and release the levy made hereunder.

Herman Marsh

By *F. Le Roy Allen*
His Attorney

*Costs Paid to Delaware
County Sheriff \$ 2 66
To Union Co \$ 6 00*



Sheriff
January

Rec
and purs
real est
attached
liens.

Levy ma

#12255,

\$11

poles, S
South 18
50' East
land, 16
No. 7."

All
describe

Sheriff

PROCEEDINGS

Sheriff's Return
Sheriff's Office, Delaware Co. Ohio

Sept 10 1928
" 10 1928
" 10 1928
" 10 1928
" issued 10 1928

Received this writ on the 11th day of Sept, 1928 at 9 o'clock A. M., and pursuant to its command I levied on the 13th day of Sept, 1928 after diligent search I was unable to find any chattels to make any part of this writ and on Sept. 13, 1928, I levied on all the rights and interest of St. R. Freshwater + Hazel Freshwater in the real estate situated in Tompson Tp and recorded in Records Vol. 119, page 313, Records, Del. Co. Ohio,

Plaintiff
and
Defendants.

Conner Lambert, - Sheriff
By J. H. Strine Dep.

And on Oct. 25, 1928 I returned same on acct of Prior Liens.

Conner Lambert, Sheriff
J. H. Strine Dep.

Sheriff's Return.

SHERIFF'S RETURN.

Sheriff's Office, Delaware County, Ohio.
January 19, 1929.

Received this writ on the 9 day of January 1929 at 9 o'clock M., and pursuant to its command I levied on the 16 day of Jan. 1929, upon the real estate of Emery & Wm. Fryman as it appears in Exhibit "A" and attached hereto and on Jan. 17, 1929, returned same on account of prior liens.

Levy made Jan. 16, 1929.

#12255, Marsh vs Emery Fryman, et al.

Situated in the County of Delaware, in the State of Ohio, and in the Township of Tompson, and bounded and described as follows: to wit: 11.00 poles, South 81° 31' East 6.80 poles, South 34° 20' East 6.40 poles, South 18° 10' West 9.68 poles, South 18° 45' East 2.80 poles South 59° 50' East 11.00 poles to the place of beginning, containing 41.42 acres of land, 16.1 acres being in said Lot 6 and 25.32 acres being in said lot No. 7."

All of the right, title and interest of William Fryman in the above described land is hereby levied upon.

Sheriff's Fee \$2.66.

PROCEEDINGS

Sheriff's Return

Sheriff's Office, Delaware Co., Ohio

Oct. 25 " 1928

Received this writ on the 11th day of Sept. 1928 at 9 o'clock A. M., and pursuant to its command I levied on the 13th day of Sept. 1928 after diligent search I was unable to find any chattels to make any part of this writ and on Sept. 13, 1928, I levied on all the rights and interest of W. R. Freshwaters + Hazel Freshwaters in the real estate situated in Thompson Tp and recorded in Records Vol. 119, page 313, Records, Del. Co., Ohio.

Conner Lambert, - Sheriff
By J. W. Strine Dep.

And on Oct. 25, 1928 I returned same on acct of Ohio Leno.

Conner Lambert, Sheriff
J. W. Strine Dep.

#12255, Marsh vs Emery Fryman, et al.

Situated in the County of Delaware, in the State of Ohio, and in the Township of Thompson and bounded and described as follows:
In Survey No. 202, Lot 29.

Beginning at an iron pin and brick bats in the center of Gravel Road, being in the southwest corner of the William Smith land and Northwest corner of the John Milligan Land; thence along the center of the Gravel Road S. 5° W. 2 rods and 22 links to an iron post; thence N. 5° E. 25 rods, 22 links to an iron post; thence South 73° W. 12 rods and 9.1 links to the place of beginning, containing two acres of land.

All of the right, title and interest of Emery Fryman in the above described land, is hereby levied upon.

The following described real estate.

Situated in the County of Delaware, and State of Ohio and being particularly described as follows:

"Situated in Thompson Township, Delaware County, Ohio, in H. Bedinger's Survey No. 1931, southeast part of Lot No. 6 and south part of Lot No. 7, bounded and described in one tract as follows:

Beginning at the southeast corner of said lot No. 7 in the east line of said Survey in the center of Fulton Creek; thence north 13° 1' West, along the lot and survey line 92 poles to a stone at the northeast corner of lot No. 7; thence south 85° 30' West, 82.16 poles to a stone 11.84 poles from a stone in the north line of said survey; thence south 3° 29' East 85.76 poles to the center of said Fulton Creek; thence up the center of said Creek North 67° 25' East 15.20 poles, North 54° 10' East 8.00 poles, North 18° 25' East 12.00 poles, North 85° 25' East 8.00 poles, south 28° 15' East 10.40 poles, south 64° 50' East 8.32 poles, North 62° 55' East 15.60 poles, North 86° East 9.84 poles, North 53° 15' East 14.00 poles, South 81° 31' East 6.80 poles, South 34° 20' East 6.40 poles, South 18° 10' West 9.68 poles, South 18° 45' East 2.80 poles South 59° 50' East 11.00 poles to the place of beginning, containing 41.42 acres of land, 16.1 acres being in said Lot 6 and 25.32 acres being in said lot No. 7."

All of the right, title and interest of William Fryman in the above described land is hereby levied upon.

Sheriff's Fee \$2.66.

EXECUTION DOCKET, UNION COUNTY

COMMON P

McManus Troup Co., Toledo, Ohio 42440

COST BILL

Dolls. Cts. Dolls. Cts.

Judg.
Int at 8% from 9-12-28

\$ 111 99

Att'ys for Plaintiff F. Le Roy Allen

Att'ys for Defendant

No. of Case 12256

Petition Filed Sept. 12 1928

Exec. issued " 12 1928

Appraisal returned 17, 1928

O. M. Berry
Pltf.

C. A. Rudolph and
Mary E. Rudolph
Def.

Sheriff's Return.

Sheriff's Office, Union County, Ohio, Nov. 2, 1928.

Received this writ on the 14th day of September 1928 at 2 o'clock P. M. and pursuant to its command I levied on the 15th day of September 1928, upon the following goods and chattels belonging to C. A. Rudolph as follows:

- 1 Gray horse, 6 yrs. old \$100.00;
- 1 light gray horse, \$20.00;
- 1 gray mare, \$30.00;
- 1 Bay mare, \$25.00;
- 1 red and white cow, \$80.00;
- 1 brown jersey cow \$70.00;
- 1 red cow, \$100.00;
- 1 dark jersey cow, \$80.00;
- 1 yellow and white cow \$90.00;
- 1 hay loader \$20.00;
- 1 wagon and rack, \$25.00;
- 1 corn planter \$5.00;

I return this writ this 2nd day of November, 1928, by order of Plaintiff's Attorney, F. Le Roy Allen.

J. B. Lingrel Sheriff.
By Mary E. Cline Deputy

March 6th 1929

A full satisfaction of the writ and execution having been received I hereby cancel and release the same.

F. Le Roy Allen
Attorney for plaintiff

We,
County, and State
Lingrel Sheriff
following described

to be sold on an
County, in the act
Defendants, do for
make return and
\$645.00 Dollars

1928.

State of Ohio, C

I he
Lauer Lingrel are fe
and sworn by me
15th day of September

PROCEEDINGS

"Appraisal of Goods and Chattels"

We, the undersigned disinterested freeholders and residents of Union County, and State of Ohio, having been duly summoned and sworn by J. B. Lingel Sheriff of said County, impartially to appraise upon actual view, the following described goods and chattels, to-wit:

1 gray horse 6 yrs. old	\$100.00
1 light gray horse	20.00
1 Gray mare	30.00
1 bay mare	25.00
1 red & white cow.	80.00
1 brown jersey cow	70.00
1 red cow.	100.00
1 dark jersey cow	80.00
1 yellow & white cow.	90.00
1 Hay loader	20.00
1 Wagon & rack	25.00
1 corn planter	5.00

to be sold on an Execution issued from the Court of Common Pleas of said County, in the action of O. M. Berry Plaintiff, against C. A. Rudolph et al., Defendants, do forthwith, after actual view of said goods and chattels, make return and say that the same are of the real value in money of \$645.00 Dollars.

Given under our hands this 15th day of September 1928.
Harold Lingel
Lauer Lingel

State of Ohio, Union County:

I hereby certify that the within Appraisers Harold Lingel and Lauer Lingel are freeholders and residents of said County, and were duly summoned and sworn by me to appraise the within described goods and chattels, this 15th day of September, 1928.

J. B. Lingel - Sheriff
By Mary E. Clive Deputy.

Sept. 12 1928
" 12 1928
turned 17, 1928

P. M. and pursuant
following goods
\$ 30.00;
jersey cow \$70.00;
white cow 90.00;
anties 5.00;
of Plaintiffs
heriff.
Deputy

in of the
Execution
herby
the same
By Allen
Attorney for plaintiff

EXECUTION DOCKET, UNION COUNTY

COMMON P

McManus Troup Co., Toledo, Ohio 42440

COST BILL

Dolls. Cts. Dolls. Cts.

Judg.
at. 6% from 9-4-28.

1302 57

All'ys for Plaintiff Davis Harrison & Cameron & Cameron

All'ys for Defendant

No. of Case 12120

Petition Filed 19

Execution issued 9-14-28

Received this
on the 3rd day
Attorney,
No fees

The Prudential Insurance
Company of America
Plaintiff.

-vs-
Daniel E. Weber -
M^cElwain Carmean,
James B. Snyder,
J. F. Kidner,
G. C. Kidner,
Elza E. Blade
Edward E. Ashmore and
Clara Ashmore.

Defts.

On August 10, 1929. A Journal Entry was filed by
A. C. Patton for the defendants G. C. Kidner and Marian L. Kidner,
releasing the Kidners from any further liability on deficiency
judgment for said release in full see Journal 29 Page 330

Floyd C. Kerns Clerk
By L. R. Cline Deputy.

PROCEEDINGS

v. Cameron & Cameron

19

issued 9-14-28

Sheriff's Return

Sheriff's Office, Fayette County, Ohio Dec. 3, 1928.

Received this writ on the 15th day of September 1928, at 8 o'clock A.M., on the 3rd day of Dec. 1928, This writ returned on order of the Plaintiff's Attorney.

No fees

*R. S. Ramsey
Sheriff of Fayette County, Ohio*

f.

*by
L. Kidner,
Efficiency
330
Deputy.*

EXECUTION DOCKET, UNION COUNTY

COMMON P

McManus Troup Co., Toledo, Ohio 42140

COST BILL

Dolls. Cts. Dolls. Cts.

Judg.
Int @ 7% from 9-20-28.

214 00

Att'ys for Plaintiff L. A. Davis

Att'ys for Defendant

No. of Case 12263

Petition Filed Sept. 20 1928

Wocket V.

Exec. issued " 21-1928

The First State Bank of Plain City
Plaintiff

- vs -
Lynn Moore, and
Clif Dixon

Defendants.

Received
2 o'clock P. M.,
September 1928,
of the Judgment,
this 25th day of Se
\$4 ¹⁷/₁₀₀

Received to
H. M., and purs
1928, upon the fo
Five Cow
This writ ret

\$4 ⁵⁰/₁₀₀

COMMON PLEAS Sept. TERM, A. D. 1928

PROCEEDINGS

Sheriff's Return.

Sheriff's Office, Union County, Ohio
September 25th, 1928.

Received this writ on the 22nd day of September 1928, at 2 o'clock P.M., and pursuant to its command on the 24th day of September 1928, I received a check for \$224.30 being the amount of the judgment, interest and costs in this case. I return this writ this 25th day of September, 1928, money made without levy.

\$ 4 ¹⁷/₁₀₀

J. B. Lingrel, Sheriff.
By Mary E. Chinn, Deputy.

Sept. 20 1928

et " 21-1928

ain City
Plaintiff

Sheriff's Return.

Sheriff's Office Franklin County, Ohio

Received this writ on the 24th November 2nd, 1928.

day of September, 1928 at 9 o'clock

A.M., and pursuant to its command I levied on the 9th day of October 1928, upon the following chattels:

Five Cows, Ten mules and Fifty head of hogs.

This writ returned by order of plaintiffs attorney.

\$ 4 ⁵⁰/₁₀₀

Walter F. Gump,
Sheriff of Franklin County, Ohio
By Ross Anderson Deputy.

Defendants.

EXECUTION DOCKET, UNION COUNTY

COMMON P

McManus Troup Co., Toledo, Ohio 42140

COST BILL

Dolls. Cts. Dolls. Cts.

Judgment.
Interest @ 7%
from 9-25-1928

2256 93

Att'ys for Plaintiff J. R. Fackler

Att'ys for Defendant

No. of Case 12266

Petition Filed Sept. 25, 1928

Clerk.
Sheriff.

The Richwood Market Co. Inc.
Plaintiff

-vs-
H. P. Ransome, +
H. H. Park.

The Northwestern Mutual Life } Court of Common Pleas
Invs. } Union County Ohio.
Oscar V. Park et al. } Case No. 3342
Journal No. 31 Page 220.

The above judgment of lien is released and
satisfied by proceedings and sale of real
estate in the above entitled case in said
Court at the September Term A.D. 1932

Floyd C Kerns Clerk.
M. Kerns Deputy.

Received this
A. M., and paid
1928, I made a
to H. H. Parkin
O. O. Park as

The
of
of
FIR
by
to
No.
77
Sur
the

SEC
cor
W.
S.
jun
cen
Whi
69.
for
14

THI
lin
No.
sia
W.
his
nor
87
N.

Con
Exc
Jam
Con
Her
(dec

Fees \$3 ⁵⁰/₁₀₀

PROCEEDINGS

Sheriff's Return

*Sheriff's Office, Union County, Ohio
Sept. 26 1928*

Sept. 25, 1928

Received this writ on the 25th day of September 1928 at 10 o'clock A. M., and pursuant to its command on the 25th day of September 1928, I made a Court House levy upon the one-third interest belonging to H. H. Parkin the following Real Estate in the name of O. O. Park as follows:

*Please
Ohio.
3342
Page 220.
search and
of real
in said
D. 1932
is Clerk.
Deputy.*

The following described Real Estate, situated in the Township of Claibourne, County of Union and State of Ohio, consisting of Three tracts, and bounded and described as follows:

FIRST TRACT Beginning at a stake S.E. corner of land now owned by Henry Worline; thence with his east line N. 18° W. 255 poles to two small ash and beech trees, in the N. parallel of the Survey No. 7009 and N.E. corner to said Worline's land; thence N. 73° E. 77 poles to three hickories all down N.E. corner to said Moore Survey; thence S. 18° E. 255 poles to a beech, buckeye, ironwood; thence S. 73° W. 77 poles to place of beginning.
Containing 124 acres, more or less.

SECOND TRACT. Beginning at a stone and double Elm tree, N.E. corner to lands of R.H. White; thence with his north line S. 76° W. 53.35 rods to a stone and corner to Elias Kyle's land; thence S. 26° 30' E. 48 rods to the center of Fulton Creek at the junction of a County ditch with said creek; thence with the center of said ditch S. 20° 30' W. 43.32 rods to a stake in said White's south line; thence with White's south line N. 76° 30' E. 69.12 rods to a stake in the west line of a 14 acre lot heretofore deeded to Elias Kyle; thence with the west line of said 14 acre lot N. 15° E. 81.48 rods to the place of beginning,
Containing 28.50 acres.

THIRD TRACT . Commencing at a stone and brick in the east line of said Survey No. 7009, and in the west line of Survey No. 5809, being 63.70 rods from the southeasterly corner of said Survey No. 7009, thence with said Survey line N. 14° 30' W. 98 poles to a stake, corner to Alias Kyle's land; thence with his south line S. 87° W. 23.60 poles to a stone planted on the northeasterly side of a small forked Elm; thence S. 14° E. 87 poles to a stone on the south side of Fulton Creek; thence N. 89° 30' E. 24.50 poles to the place of beginning,
Containing 13-7/8 acres, of land.

Containing in the three tracts aforesaid 166-3/8 acres, Excepting therefrom about 14 acres heretofore conveyed to James Price.
Containing 152-1/3 acres of land, more or less.
Hereby conveyed and being the farm owned by Elias Kyle at his de (decease)

Fees \$3 ⁵⁰/₁₀₀

*J. B. Lingrel, Sheriff
By Mary E. Cline Deputy.*

EXECUTION DOCKET, UNION COUNTY

COMMON P

McManus-Young Co., Toledo, Ohio 42140

COST BILL

Dolls. Cts. Dolls. Cts.

Judgment:
Int. @ 6% from
Sept. 22, 1928

126 65

Att'ys for Plaintiff *Milo L. Myers.*

Att'ys for Defendant

No. of Case 12268

Petition Filed *Sept. 25, 1928.*

J. F. Andrews
Plaintiff.

Fred Stoll
Defendant.

Received at
P. M., and purs
September 192
levy, I made a
in the names of

State
and d
Being
Begin
with
said
there
line
(40)
E. wi
begin
W. LL

Also,
Villa
a par
westw
Plum
No. (
of sa

Fees \$3⁰⁰/_{xx}

PROCEEDINGS

Sheriff's Return

*Sheriff's Office Union County, Ohio
September 28th 1928*

Sept. 25, 1928.

Received this writ on the 26th day of September 1928 at 3 o'clock P. M., and pursuant to its command on the 27th day of September 1928, finding no goods and chattels upon which to levy, I made a Court House Levy upon the following Real Estate in the names of Fred Stoll and Estella Stoll, as follows.

Real Estate situated in the County of Union, in the State of Ohio, and in the Village of Marysville, and bounded and described as follows:-
Being part of In-Lot No. 59 in the Village of Marysville, Ohio, Beginning at the S.E. corner of said Lot No. 59; thence north with the W. line of Plum Street (40) feet to an alley between said premises and the premises formerly owned by Wm. S. Smith; thence with the line of said Alley West (132) feet to the east line of said alley; thence S. with the E. line of said Alley (40) feet to the S.W. corner of said In-Lot No. (59); thence E. with the south line of said Lot (132) feet to the place of beginning being the same premises conveyed by Dan O'Brien to W. Lloyd Huffman by deed dated September 7th, 1917.

Also, the following described estate to-wit: Situated in the Village of Marysville, County of Union and State of Ohio, Being a parcel of land twenty inches in width extending eastward and westward with the N. line of Lot No. (62) from Wall Alley to Plum Street in said Village and being along the S. line of Lot No. (59) the premises hereby conveyed being off of the N. side of said lot No. (62) in said Village.

Fees \$3⁰⁰/_{xx}

*J. B. Lingrel - Sheriff
By Mary E. Cline Deputy.*

EXECUTION DOCKET, UNION COUNTY

McManus Troup Co., Toledo, Ohio 42140

COST BILL	Dolls.	Cts.	Dolls.	Cts.
Judgment. Int. @ 8% - 9-15-1928	159	33		
Sheriff	5	22		
Appr.	2	00		

Att'ys for Plaintiff *Milo L. Myers*
 Att'ys for Defendant
 No. of Case *12269* Petition Filed *Sept. 25* 1928

Alora Lambka
 Plaintiff

W. D. Gordon
 Defendant.

Received the
 pursuant to its c
 The following goods
 for list of
 execution
 opposite pag
 A. received
 and chattels. I se
 no money made
 \$5²²

Rec
 A.M., an
 to levy
 .75

Sheriff's Return of Goods and Chattels.

We, the undersigned disinterested freeholders and residents of Union County, and State of Ohio, having been duly summoned and sworn by J. B. Lingrel, Sheriff of said County, impartially to appraise upon actual view, the following described goods and chattels, to-wit:

1 bay mare, blind	25.00	1 Ford Coupe 1927 model	25.00
1 sorrel mare	25.00	6 tons timothy hay.	42.00
1 brown mare	25.00	1 Guernsey cow 10 yrs. old.	45.00
1 brown Gelding	25.00	1 " " 4 yrs. old	45.00
1 brood sow	15.00	1 " + Jersey cow 4 " "	50.00
1 sulky plow	10.00	1 " heifer 2 yrs. old	50.00
1 cultivator	3.00	6 Bull calves, 6 months old.	150.00
1 land roller	2.50	20 head ewes	175.00
1 mowing machine	5.00	5 head 2yr old ewes	50.00
1 corn planter	5.00	12 lambs	60.00

to be sold on an execution issued from the Court of Common Pleas of said County, in the action of Alora Lambka Plaintiff, against W. D. Gordon Defendant, do forthwith, after actual view of said goods and chattels, make return and say that the same are of the real value in money of \$622.00 Dollars.

Given under our hands this 3rd day of October 1928.
 A. C. Daniels Marysville R# 2
 Lauer Lingrel

State of Ohio, Union County:

I hereby certify that the within Appraisers A. C. Daniels and Lauer Lingrel are freeholders and residents of said County, and were duly summoned and sworn by me to appraise, the within described goods and chattels, this 3rd day of October, 1928.

J. B. Lingrel Sheriff.
 By: Mary E. Cline Deputy.

PROCEEDINGS

Sheriff's Return

Sheriff's Office, Union County, Ohio, Dec. 3rd, 1928.

Received this writ on the 2nd day of October 1928 at 3 o'clock P.M., and pursuant to its command I levied on the 2nd day of October 1928, upon the following goods and chattels belonging to H. I. Gordon as follows.

For list of chattels levied upon and contained in this execution see list contained in return of appraisal on opposite page.

A. received having been appointed to take charge of the above goods and chattels, I return this writ this 3rd day of December, 1928, no money made.

J. B. Lingrel, Sheriff.
By: Mary E. Cline Deputy.

\$5²²

Sept. 25 1928

residents of
ed and sworn
ipraise upon
rit:

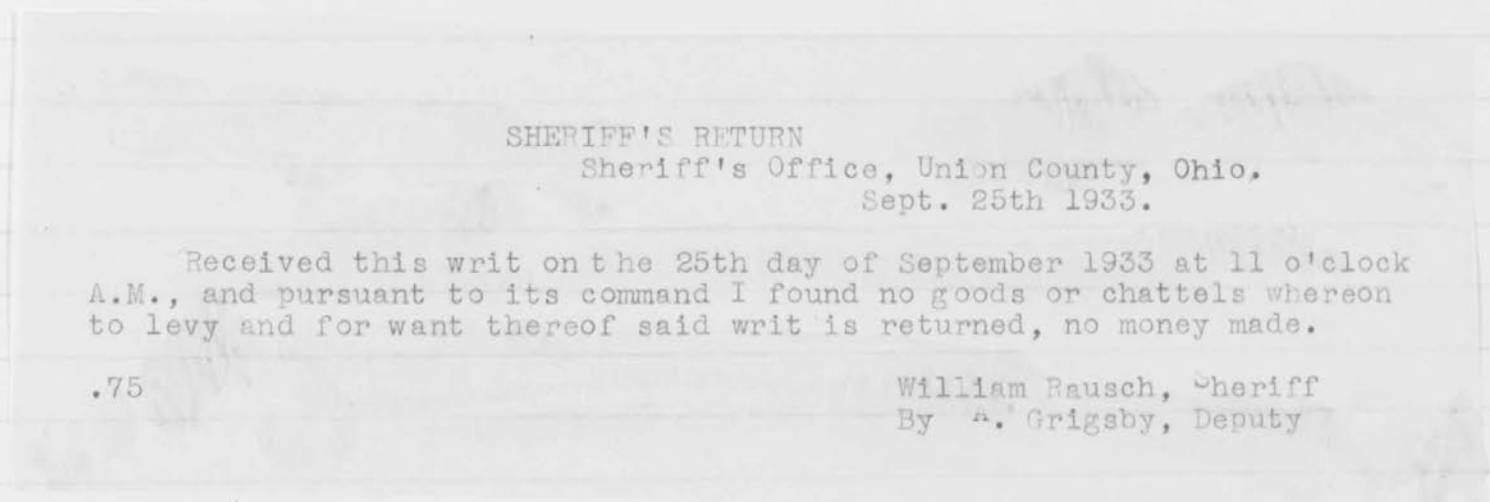
- 25.00
- 42.00
- 45.00
- 45.00
- 50.00
- 50.00
- 150.00
- 175.00
- 50.00
- 60.00

as of said
Gordon Defendant,
turn and say

ille R#2

ils and
and were
cribed goods

Sheriff.
Deputy.



EXECUTION DOCKET, UNION COUNTY

COMMON P

McManus Troup Co., Toledo, Ohio 42340

COST BILL	Dolls.	Cts.	Dolls.	Cts.
Judgment Int @ 8% from Aug. 15-28	200	00		
Sheriff	5	22		
Appr.	2	00		

Att'ys for Plaintiff Milo L. Myers.
 Att'ys for Defendant
 No. of Case 12270 Petition Filed Sept. 25th 1928

Dora Lambka
 Plaintiff

H. I. Gordon and
 Mrs. H. I. Gordon
 Defendants.

Received this
 pursuant to its co
 following goods a
 as follows: f
 list contained
 A receiver having
 chattels, I return
 Plaintiff's Attorn
 Fee 5²²

Sheriff's Return of Appraisal, Goods and Chattels

We, the undersigned, freeholders and residents of Union County, and State of Ohio, having been duly summoned and sworn by J. B. Lingrel, Sheriff of said County, impartially to appraise upon actual view, the following described goods and chattels, to-wit:

1 bay mare, blind	\$25.00	1 Ford Coupe 1917 model	\$25.00
1 sorrel mare	25.00	6 tons timothy hay.	42.00
1 brown mare	25.00	1 Guernsey cow 10 yrs old.	45.00
1 brown gelding	25.00	1 " " 4 yrs old.	45.00
1 brood sow	15.00	1 " & Jersey cow 4 yrs old.	50.00
1 sulky plow	10.00	1 " heifer 2 yrs old.	50.00
1 cultivator	3.00	6 bull calves 6 months old.	150.00
1 land roller	2.50	20 head ewes	175.00
1 mowing machine	5.00	5 head 2 yr. old ewes	50.00
1 corn planter	5.00	12 lambs	60.00

to be sold on an Execution issued from the Court of Common Pleas of said County, in the action of Dora Lambka, Plaintiff, against H. I. Gordon and Mrs. H. I. Gordon Defendants, do forthwith, after actual view of said goods and chattels, make return and say that the same are of the real value in money of \$622.00 Dollars.

Given under our hands this 3rd day of October, 1928.
 A. C. Daniels - Marysville P. #2
 Lauer Lingrel -

State of Ohio, Union County:
 I hereby certify that the within Appraisers A. C. Daniels and Lauer Lingrel are freeholders and residents of said County, and were duly summoned and sworn by me to appraise, the within described goods and chattels, this 3rd day of October 1928
 J. B. Lingrel, Sheriff
 By Mary E. Chine Deputy.

Received
 A.M., and p
 to levy and
 .75

PROCEEDINGS

Sheriff's Return

Sheriff's Office, Union County, Ohio December 3, 1928.

Received this writ on the 2nd day of October 1928 at 3 o'clock P.M., and pursuant to its command I levied on the 2nd day of October 1928, upon the following goods and chattels belonging to H. J. Gordon and Mrs. H. J. Gordon as follows: For list of goods and chattels contained herein see list contained in return of appraisal on opposite page.

A receiver having been appointed to take charge of the above goods and chattels, I return this writ this 3rd day of December, 1928, by order of Plaintiff's Attorney, no money made.

Fees 5²²

J. B. Lingrel, Sheriff.
By Mary E. Cline, Deputy.

Sept. 25th 1928

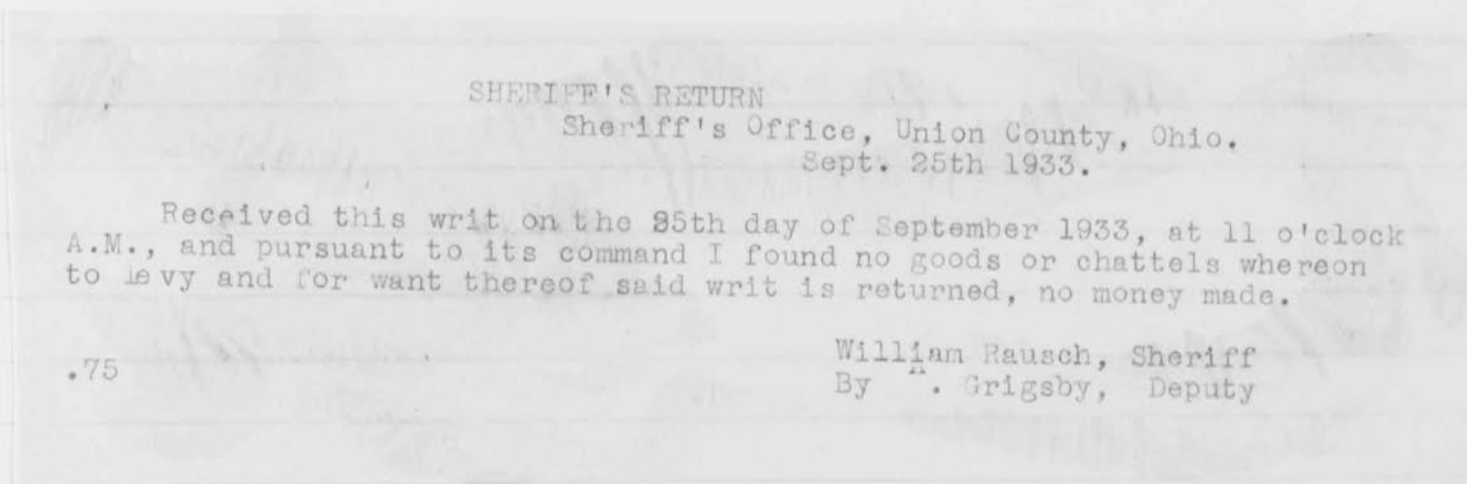
ty, and State
Lingrel, Sheriff
following

- \$ 25.00
- 42.00
- 45.00
- 45.00
- 50.00
- 50.00
- 150.00
- 175.00
- 50.00
- 60.00

Plas of said
Gordon and
id goods and
in money of

28.
anyville P. #2

Lauer Lingrel
ned and sworn
day of
Sheriff
Cline Deputy.



EXECUTION DOCKET, UNION COUNTY

COMMON P

McManus Troup Co., Toledo, Ohio 42410

COST BILL	Dolls.	Cts.	Dolls.	Cts.
Judgment	210	40		
Interest at 6% from Oct. 2nd. 1928				

Att'ys for Plaintiff John W. Dailey

Att'ys for Defendant

No. of Case 12277

Petition Filed Oct. 2nd. 1928

A. M. Manville
Plaintiff

G. W. Kirkland
Defendant

Sherr

Received this
and pursuant to
no goods and che
upon the following
Louretta Kirkland
Real Estate, s
and state of O
Being Twenty
Three Hundred
said lot. For
plat of the Rot
Ohio, at the C
No. 321 of sai
Savings Com

Fees \$2 ⁵⁰/₁₀₀

PROCEEDINGS

Sheriff's Return on Execution.

Sheriff's Office, Union County, Ohio

October 5th, 1928

Oct. 2nd. 1928

Received this writ on the 3rd day of October 1928, at 3 o'clock P.M., and pursuant to its command on the 4th day of October 1928, finding no goods and chattels upon which to levy I made a Court House Levy upon the following Real Estate in the name of George H. Kirkland and Loretta Kirkland, his wife, as follows:-

Real Estate, situated in the Village of Marysville, County of Union, and state of Ohio, to-wit:

Being Twenty seven (27) feet off the East side of In-lot number Three Hundred and thirty eight, (338) running the full depth of said lot. For a more definite description of said lot see recorded plat of the Robinson Addition to said Village of Marysville, Ohio, at the Office of the Recorder of Union County, said lot being No. 321 of said addition. Mortgage held by The Citizens Home and Savings Company of Marysville, Ohio \$800⁰⁰.

J. B. Lingrel - Sheriff.

By Mary E. Cline, Deputy.

Fees \$2⁵⁰/_{xv}

EXECUTION DOCKET, UNION COUNTY

McManis Troup Co. Toledo, Ohio 42410

COST BILL	Dolls.	Cts.	Dolls.	Cts.
Judg.	450	00		
Int @ 6% from Feb. 10, 1928				
Clerk of Court	6	00		
Sheriff on Execution	34	82		
Appr.	2	00		

Att'ys for Plaintiff Milo L. Myers
 Att'ys for Defendant
 No. of Case 12281 Petition Filed Oct. 3, 1928
 Exec. issued 10-3-'28

The Union Banking Co. of Mansville, Ohio
 Plaintiff

C. M. M^{rs} Laughlin,
 J. B. Ogden,
 Melisse Ogden,

Defendants

Sheriff's Return
 Received the
 pursuant to its com
 goods and chattels
 Melisse Ogden, a
 see list contain

I return this

Fees 34 $\frac{82}{100}$

Sheriff's Return of Goods and Chattels.
 We, the undersigned disinterested freeholders and residents of Union County,
 and State of Ohio, having been duly summoned and sworn by J. B. Lingrel
 Sheriff of said County, impartially to appraise upon actual view, the
 following described goods and chattels, to-wit:

1 black jersey heifer,	50.00	20 tons ensilage	\$250.00
5 light jersey cows,	400.00	6 acres soy beans	50.00
1 " " "	75.00	1 holstein cow	85.00
1 large " "	100.00	1 spotted jersey cow	80.00
1 guernsey cow	85.00	1 yellow jersey cow	90.00
1 yellow jersey cow	90.00	1 black cow	85.00
1 jersey bull	100.00	1 red and white cow	75.00
2 bull calves	20.00	1 jersey heifer	40.00
1 heifer calf	20.00	1 dark jersey cow	90.00
1 jersey bull 1 yr. old.	50.00	1 black faced jersey cow,	80.00
1 corn binder	50.00	1 cultivator	10.00
1 farm wagon	40.00	1 mowing machine	5.00
1 disc harrow	5.00	2 stacks of hay	40.00
1 breaking plow	5.00	10 tons hay	80.00
1 black horse	75.00	1 Fordson tractor	100.00
1 black mare	75.00	2 set work harness	20.00
1 bay mare	20.00		

to be sold on an execution issued from the Court of Common Pleas of said
 County, in the action of The Union Banking Company etc. Plaintiff, against
 C. M. M^{rs} Laughlin et al. Defendants, do forthwith, after actual view of said goods
 and chattels, make return and say that the same are of the real value in money
 of \$2440.00 Dollars. Given under our hands - this 3rd day of October 1928.

Geo. Singer and Lanes Lingrel

State of Ohio, Union County: I hereby certify that the within Appraisers Geo. Singer and
 Lanes Lingrel are freeholders and residents of said County, and were duly summoned
 and sworn by me to appraise, the within described goods and chattels, this
 3rd day of October, 1928.

J. B. Lingrel - Sheriff,
 By Mary E. Cline, Deputy,

PROCEEDINGS

Sheriff's Return, - Sheriff's Office, Union County, Ohio Nov. 14, 1928.

Received this writ on the 3rd day of October 1928 at 2 o'clock P.M., and pursuant to its command I levied on the 3rd day of October 1928, upon the following goods and chattels belonging to C. M. McLaughlin, J. B. Ogden, and Melisse Ogden, as follows: - for the list of chattels contained herein see list contained in return of appraisal on opposite page -

I return this writ this 14th day of November, 1928. no money made.

J. B. Lingrel Sheriff.
By Mary E. Cline Deputy.

Fees $34 \frac{82}{100}$

rs.
Oct. 3, 1928
at 10-3-'28

ville, Ohio
Plaintiff

Defendants

of Union County,
J. B. Lingrel
w, the

n Pleas of said
tiff, against
view of said goods
al value in money
ber 1928.
and Laure Lingrel
Geo. Singer and
are duly summoned
tathls, this
Sheriff,
Deputy,

EXECUTION DOCKET, UNION COUNTY

COMMON P

McManus Troup Co., Toledo, Ohio 42340

COST BILL	Dolla.	Cts.	Dolla.	Cts.
Judgment Oct 3, 1928	209	20		
Interest @ 8% from Oct 3, 1928				

Att'ys for Plaintiff *Milo L. Myers*
 Att'ys for Defendant
 No. of Case 12282

Petition Filed Oct, 3 1928
 Answer " " 1928
 Judgment " " 1928
 Receipt " " 1928
 Execution issued " " 1928

The Union Banking Co. of Marysville, D,
 Plaintiff
 vs.
 Dale W. Bushong,
 Frances E. Bushong,
 Defendant,

Received to
 P.M., and on 20
 Bushong, Chec
 Judgment, inte
 5th day of Octo
 Fees \$ 4 ⁹³/₁₀₀

COMMON PLEAS September TERM, A. D. 1928

PROCEEDINGS

Sheriff's Return.

Sheriff's Office, Union County, Ohio
October 5th, 1928.

Received this writ on the 4th day of October, 1928, at 2 o'clock P.M., and on the 5th day of October 1928, I received from Dale W. Bushong, Check for \$220.27 this being the full amount of Judgment, interest and costs on this writ. I return same this 5th day of October, 1928, money made without levy.

Fees \$4 ⁹³/₁₀₀

J. B. Lingrel - Sheriff.
By: Mary E. Cline Deputy.

Oct, 3 1928
" " 1928
" " 1928
" " 1928

of Marysville, D,
Plaintiff

Defendant,

EXECUTION DOCKET, UNION COUNTY

COMMON P

McManus Typing Co., Toledo, Ohio 42140

COST BILL

Dolls. Cts. Dolls. Cts.

Judgment
Int. @ 7% from Oct 4, 1928 315 82

Att'ys for Plaintiff F. Le Roy Allen

Att'ys for Defendant

No. of Case 12284

Petition Filed Oct 4 1928

Answer " " 4 1928

Entry " " 4 1928

Sheriff of Union Co. 6 36
Appraisers 10 90
2 00

J. R. Sanders,
Plaintiff

vs.

Verner Ewing and
Edna Ewing
Defendants.

Sheriff's Return on Alias Execution.

Sheriff's Office, Union County, Ohio.

April 17, 1929.

Received this writ on the 12th day of December, 1928, at 1 o'clock P.M., and pursuant to its command I levied on the 4th day of October, 1928, upon the goods and chattels described on opposite page in Appraisal, and on the 16th day of March, 1929. I received from Haines and Sullivan a check for \$33.16 deposit on Judgment, and on the 9th day of April 1929, I received from F. Le Roy Allen a check for \$214.76 a deposit on Judgment, and on the same day I paid to the clerk of the Court \$247.92 payment on Judgment, Interest and costs, and I return this writ this 16th day of April, 1929, by order of plaintiff's Attorney F. Le Roy Allen, \$247.92 being the amount of money made by Sheriff on this writ.

Fees \$10.90

J. B. Lingard Sheriff
By Mary C. Cline - Deputy.

Appraisal
The, the undersig
and State of Ohio
Sheriff of said Co
described goods and
2/3 int
2/3 int
2/3 int
2/3 int

to be sold on an
said County, in
Verner Ewing and
view of said good
are of the real va
Given and

State of Ohio, Union
I hereby certify
W. L. Cline are
summoned and
and chattels, the

Sheriff's Return on
Sheriff's Office
Received this writ
pursuant to its com
undivided 2/3 inter
Edna Ewing, as
return of apprais
by order of Atto
Fees \$6 36/24

PROCEEDINGS

Appraisal of Goods and Chattels.

We, the undersigned disinterested freeholders and residents of Union County, and State of Ohio, having been duly summoned and sworn by J. B. Lingrel Sheriff of said County, impartially to appraise upon actual view, the following described goods and chattels, to-wit:

Oct 4 1928
" 4 1928
" 4 1928

- $\frac{2}{3}$ interest in 40 shoats \$200.00
- $\frac{2}{3}$ interest in 33 $\frac{1}{2}$ acres standing corn 450.00
- $\frac{2}{3}$ interest in 7 tons timothy hay 50.00
- $\frac{2}{3}$ interest in 30 tons Soy Bean hay. 300.00

Plaintiff
Defendants.

to be sold on an Execution issued from the Court of Common Pleas of said County, in the action of S. R. Sanders, Plaintiff, against Verner Ewing and Edna Ewing, Defendants, do forthwith, after actual view of said goods and chattels, make return and say that the same are of the real value in money of \$1000.00 Dollars.

Given under our hands this 5th day of October 1928.

Lauer Lingrel
H. L. Cline.

State of Ohio, Union County:

I hereby certify that the within Appraisers Lauer Lingrel, and H. L. Cline are freeholders and residents of said County, and were duly summoned and sworn by me to appraise, the within described goods and chattels, this 5th day of October, 1928.

J. B. Lingrel - Sheriff.

By Mary E. Cline, Deputy.

Sheriff's Return on Execution.

Sheriff's Office Union County, Ohio, December 29 1928.

Received this writ on the 4th day of October 1928 at 4 o'clock, P. M., and pursuant to its command I levied on the 5th day of October 1928, upon the undivided $\frac{2}{3}$ interest in the following goods and chattels of Verner Ewing and Edna Ewing, as follows. for list of chattels herein contained see above return of appraisal. I return this writ this 29th day of December, 1928, by order of Attorney F. LeRoy Allen, no money made.

Fees \$6 $\frac{36}{24}$

J. B. Lingrel - Sheriff.

By Mary E. Cline Deputy.

M., and pursuant
chattels described
from Haines and
1929, I received
same day I paid

by F. LeRoy Allen,

Sheriff
- Deputy.

EXECUTION DOCKET, UNION COUNTY

COMMON P

McManus Troup Co., Toledo, Ohio 42440

COST BILL

Dolls. Cts. Dolls. Cts.

Judgment

7888 48

Att'ys for Plaintiff *E. A. Hoopes*

Att'ys for Defendant

Int. @ 8% from 8-25-1928

No. of Case

Petition Filed

19

Decree - Aug. 25 - 1928

Exec. issued 10-6-'28

The Columbus Mutual Life Ins. Co.

Plaintiff

- vs. -

Gus Pallous et al.

Defendant

Received this pursuant to its con following described of Ohio:

First Parcel: to the City of Colum recorded plat there Recorder's Office,

Second Parcel of Lots 3 and 17 delineated upon the Recorder's Office

Third Parcel: Grove Addition delineated upon page 142, Recorder

This writ re

Fees \$ 3 ⁹⁰/_{xx}

Received this pursuant to its a

Dorry H. Latham

Fees \$ 1 ²⁵/_{xx}

PROCEEDINGS

Sheriff's Return.

Sheriff's Office, Franklin County, Ohio

October 9th, 1928

Received this writ on the 8th day of October 1928 at 10 o'clock A. M., and pursuant to its command I levied on the 9th day of October 1928, upon the following described real estate situated in the County of Franklin, State of Ohio:

First Parcel: Being Lots Numbers 90 and 91 of M. A. France's Addition to the City of Columbus, as the same are numbered and delineated upon the recorded plat thereof, of record in Plat Book No. 4, pages 280 and 281, Recorder's Office, Franklin County, Ohio.

Second Parcel: Being Lot Number 3 of M. E. Keinear's Subdivision of Lots 3 and 17 of North Columbus, as the same is numbered and delineated upon the recorded plat thereof, of record in Plat Book No. 3, page 407, Recorder's Office, Franklin County, Ohio.

Third Parcel: Being Lot Number 5 of Joseph P. Ong's Maple Grove Addition to the City of Columbus, as the same is numbered and delineated upon the recorded plat thereof, of record in Plat Book No. 4, page 142, Recorder's Office Franklin County, Ohio.

This writ returned on account of prior liens.

Walter F. Gump, Sheriff of Franklin Co.
By Ross Anderson Deputy.

Fees \$ 3 ⁹⁰/_{xx}

Sheriff's Return.

Sheriff's Office, Franklin County, Ohio Nov. 26th 1929.

Received this writ on the 27th day of Sept. 1929 at 9 o'clock A. M., and pursuant to its command. This writ returned on account of the defendants Perry H. Latham and Elizabeth Moyes both being released from this judgment.

Fees \$ 1 ²⁵/_{xx}

Harry T. Paul Sheriff of Franklin Co. &
By Ross Anderson, Deputy.

19
g. 25-1928
10-6-28

Co.
H

tant

EXECUTION DOCKET, UNION COUNTY

COMMON P

McManus Troup Co., Toledo, Ohio 42140

COST BILL

Dolls. Cts. Dolls. Cts.

Judgment.
Set @ 7% from
Oct. 8, 1928.

10421 02

Att'ys for Plaintiff

Att'ys for Defendant *Mark H. Selby executor - J. Anselm Skelton*

No. of Case 12031

Petition Filed 19

Decree Oct. 8-1928

S. A. Moore
Plaintiff

Robert L. La Follette, et al.
Gertrude S. Clark
Marvin C. Clark, Defendants.

Ap SHERIFF'S RETURN
Sheriff's Office, Scioto County, Ohio
December 7th., 1931.

Received this writ on the 5th. day of October 1931, at 10:00 o'clock A.M., and pursuant to its command I levied on the 7th. day of December 1931, upon the following described real estate.

I do not find any personal property belonging to Marvin C. Clark or Gertrude S. Clark on which a levy can be made, but do find the following real estate, situated in Scioto County, State of Ohio, to-wit:

1st. The north half of Lot no. 16 of the Peerless Addition to the City of Portsmouth, Scioto County, Ohio.

2nd. The whole of Lots numbers 26, 45 and 89 in Spring-side subdivision in the Townships of Porter and Green, Scioto County, Ohio.

3rd. The whole of Lots 3, 36, 67, 69 and 71 in Clark's First Addition to the Town of Lucasville, Scioto County, Ohio, as said lots are known and designated by said numbers upon the duly recorded plat of said addition, in Volume 3, Pages 172 and 173 of the Record of Plats of Scioto County, Ohio.

4th. The whole of Lots, 11, 12, 13, 14, 15, 16, 18, 20, 21, 22, 23, 24, 25, 26, 27, 28, 31, 32, 39, 40, 41, 42, 45, 46, 47, 48, 49, 50, 51, 52, 53, 55, 56, 57, 59, 60, 61, 62, 62, 64, 65, 66, 69, 70, 71, 72, 73, 74, 75, 76, 77, 78, 82, 83, 84, 85, 86, 87, 88, 89, 90, 91, 92, 93, 94, 95, 96, 97, 98, 99, 100, 106, 109, 110, 115, 116, 117, 118, 119, 120, 121, 122, 123, 124, 125, 126, 127, 128, 134, 135, 136, 142, 143, 144, 145, 146, 146, 148, 159, 161, 163, 165, 166, 167, 168, 169, 170, 171, 172, 173, 174, 175, 176, 177, 178, 179, 180, 181, 182, 183, 184, 185, 186, 187, 188, 189, 190, 191, 192, 193, 194, 201, 202, 207, 208, 217, 219, 220, 235, 236, 237, 244, 252, 260, 261, 264, 265, 266, 269, 272, 273, 274, 275, 276, 277, 281, 285, 286, 288, 289, 291, 293, 295, 297, 298, 301, 302, 306, 307, 308, 309, 310, 311, 312, 313, 314, 315, 316, 317, 318, 319, 331, 332, 335, 347, in Clark's Second

Addition to the Town of Lucasville (Valley Township), Scioto County, Ohio, as said Lots are known and designated by said numbers upon the duly recorded plat of said addition in Volume 4, Pages 61, 62 and 63 of the Record of Plats of Scioto County, Ohio.

5.th. A tract of land consisting of 15.25 acres situated in Section 31, Township 3 (Valley Township), Range 21. Scioto County, Ohio.

I reduth this writ this 7th. day of December 1931, without further proceedings.

Albert H. Bridwell, Sheriff
By Georgia Scoot, deputy

\$2.92

Re
o'clock
search
to levy
part th
propert
County
ls
Addit
2r
Sprin
Green
3rd
Clark
Town
desig
said
Recon

4th
21, 2
46, 4
62, 6
82, 8
97, 9
121,
143,
168,
180,
192,
237,
275,
298,
315,
Addit
Count
nume
Volun
Count
5t
in Se
Count
I
further

\$2.92
tharec
line;
steps
Dall a
15' W.
said n
beginn
convey
1887 a
Deeds.
Portsm
tract
tract,
less,
190,
244,
284,
309,
347 i
Ohio,
recon
Recon

SEVEN
Town
Sheri

S.

Ge
CI

309, 310, 311, 312, 313, 314, 315, 316, 317, 318, 319, 320, 321, 322, 323, 324, 325, 326, 327, 328, 329, 330, 331, 332, 333, and 347 in Clark's Second Addition to the Town of Lucasville, Scioto County, Ohio, as said lots are known and designated by said numbers upon the duly recorded plat of said addition, in Volume 4, pages 61, 62 and 63 of the Records of Plats of Scioto County, Ohio.

SEVENTH:

A tract of land consisting of 15.25 acres situated in Section 31, Township 3 (Valley Township), Range 21, Scioto County, Ohio.

Sheriff's Fees \$1.17.

COURT OF COMMON PLEAS, UNION COUNTY, OHIO.

S. A. Moore,

Plaintiff,

vs.

Gertrude S. Clark, Marvin C.
Clark, et al.,

Defendants.

No. 12,031.

RELEASE OF JUDGMENT LIEN.



The judgment and the liens created thereby re ~~re~~ this cause in favor of Mark W. Selby, Executor of the Estate of George D. Selby, deceased, and against Gertrude S. Clark and Marvin C. Clark, are hereby released and discharged.

Dated this 26th day of February, 1936.

Mark W. Selby
Mark W. Selby, Executor of the
Estate of George D. Selby, deceased.

EXECUTION DOCKET, UNION COUNTY

COMMON P

McManus Troup Co., Toledo, Ohio 42140

COST BILL

Dolls. Cts. Dolls. Cts.

Judgment, 126 36
Int @ 7% from 10-11-28

Att'ys for Plaintiff John W. Dailey

Att'ys for Defendant

No. of Case 12290

Petition Filed Oct. 12 1928

Exec. issued " " 1928

to Union & Champaign Co's

Sheriff 4 00

Received this
and pursuant to
John W. Dailey
upon the following

The Ohio Grain Co.
Pltf.

Annette Miller and
Pearl Pway.
Deft.

Real Estate
Champaign, M
Being part o
as follows:
corner to Ma
poles to a s
S. 33° W. 12
line of land
center of th
the center o
to a stone;
Ware's land.
astake cor
one of said
thence with
Containing
Also

Union and
4735 and 71
stone at th
said survey
to a stone;
Miller's la
gravel road
iron pin in
with a hedge
beginning.
more or les
County, Exc
Ohio, Townh
bounded and
the Mechan
the interse
of Frank C.
thence with
59 1/2° W. 3.5
thence N. 8

acres more c
said Annette
by deed date
page 469.

Sheriff's Return.

SHERIFF'S RETURN.

Sheriff's Office, Champaign County, Ohio
October 15, 1928.

Received this writ on the 15th day of October 1928 at 9 o'clock
A. M., and pursuant to its command I levied on the 15th day of October
1928, at 3 o'clock P. M., there being no goods or chattels on which to
levy I levied on the following real estate the property of Annette
Miller described as follows:

Situated in Champaign, Union and Madison Counties and townships
of Goshen, Union and Pike, and State of Ohio, to-wit:

Beginning at a stone in the line of George Morse's land and
corner to Mary Hazel's land; thence with one of her lines North 45 1/2° E.
181.56 poles to a stone in said line; thence south 8° E. 155 poles to a
stone; thence south 33° W. 12 poles to a stone; thence South 33 1/4° E. 8.12
poles to a stone in the line of land owned by the C. C. C. and St. L.
Railway Company and 30 feet from the center of the tract of their road
and now used by them; thence parallel with the center of said track and
30 feet distant therefrom South 33° W. 99.49 poles to a stone; thence
South 56 1/2° W. 32.48 poles to a black oak corner to J. R. Ware's land;
thence with one of said Ware lines North 33-3/4° W. 139.36 poles to a
stake corner to Ware and in the line of said George Morse; thence with
one of said Morse's lines N. 46 1/2° E. 26.73 poles to a stake in one of his
corners; thence with another of his lines N. 43 1/2° 19.12 poles to the
beginning, containing one and
eighty-three hundredths (1.83) acres of land.

And on December 10th 1928, this writ returned not satisfied.

Pearl V. Jones, Sheriff.

By Jas. R. Todd, Deputy.

Sheriff's Fee \$3.16

PROCEEDINGS

Sheriff's Return

Sheriff's Office, Union County, Ohio

Oct. 17th, 1928.

Received this writ on the 12th day of October 1928 at 3 o'clock P.M., and pursuant to its command on the 13th day of October, 1928, directed by John B. Bailey Attorney for plaintiff, I made a Court House Levy upon the following Real Estate in the name of Annette Miller, as follows.

Real Estate situated in the Townships of Goshen, Pike and Union, Counties of Champaign, Madison and Union, and State of Ohio, to-wit: Being part of Surveys Nos. 7142, 7737, 9217 and 4942 and bounded and described as follows: Beginning at a stone in the line of George Morse's land and corner to Mary Hazel's land; thence with one of her lines N. 45 1/2° E. 181.55 poles to a stone in said line; thence S. 8° E. 155 poles to a stone; thence S. 33° W. 12 poles to a stone; thence S. 33 1/4° E. 8.12 poles to a stone in the line of land owned by the C.C.C. & L. Railroad Company and 30 feet from the center of the track of their road as now used by them; thence parallel with the center of said track and 30 feet distant therefrom S. 33° W. 91.48 poles to a stone; thence S. 56 1/4° W. 32.48 poles to a black oak corner to J.R. Ware's land; thence with one of said Ware's lines N. 33 1/4° W. 139.36 poles to a stake corner to Ware and in the line of the said George Morse; thence with one of said Morse's lines N. 46 1/4° E. 26.73 poles to a stake one of his corners; thence with another of his lines N. 43 1/2° W. 19.12 poles to beginning, Containing One Hundred fifty-three acres (153) more or less.

Also the following premises situated in the State of Ohio, Townships of Union and Goshen, Counties of Union and Champaign, being part of Surveys Nos. 4735 and 7142 and bounded and described as follows, viz: Beginning at a large stone at the N.E. corner of Survey No. 4804; thence with the S.E. line of said survey S. 48° 45' W. 29.40 poles to a stake; thence S. 5° 10' E. 3.24 poles to a stone; thence N. 48° 45' E. 56 poles to a post and corner of Frank C. Miller's land; thence N. 30° W. 59.20 poles to an iron pin in the center of the gravel road; thence with the center of said road S. 60° W. 38.28 poles to an iron pin in the center of said Gravel Road in Champaign County and in the line with a hedge fence; thence with said fence S. 41° E. 63.20 poles to the beginning. Containing Thirteen and fifteen one-hundredths acres of land, more or less. Being 13 acres in Union County and 15/100 acres in Champaign County, Excepting therefrom the following premises, situated in the State of Ohio, Township of Union, County of Union, being part of Surveys Nos. 4735 and bounded and described as follows: viz: Beginning at a stake in the center of the Mechanicsburg and Irwin Turnpike Road being S. 59 1/4° W. 1.10 chains from the intersection of the Irwin and Woodstock Pike, being also the S.W. corner of Frank C. Miller's land and the N.E. corner to John B. Miller's land; thence with the center of the said Mechanicsburg and Irwin Turnpike Road S. 59 1/4° W. 3.51 chains to a stake; thence S. 37 1/2° E. 4.95 chains to a stake; thence N. 87 1/2° E. 3.43 chains to a stake; thence N. 31 1/2° W. 6.52 chains to beginning. The premises hereby mortgaged contain in all One Hundred fifty eight (158) acres more or less, and are included in description of those conveyed to said Annette Miller by Administratrix of Estate of John B. Miller (deceased) by deed dated May 6th, 1924, and duly recorded in said County in Vol. 107, page 469.

J. B. Lingrel - Sheriff
By Mary E. Cline - Deputy

Oct. 12 1928
1928
Champaign Co.

ock
ips
E.
3.12
his

EXECUTION DOCKET, UNION COUNTY

COMMON P

McManus Troup Co., Toledo, Ohio 42440

COST BILL

Dolls. Cts. Dolls. Cts.

Judgment, 126 36
Int @ 7% from 10-11-28

Att'ys for Plaintiff John W. Dailey

Att'ys for Defendant

No. of Case 12290

Petition Filed Oct. 12 1928

Exec. issued " " 1928

to Union & Champaign Co's

Sheriff 4 00

Received this
and pursuant to
John W. Dailey
upon

The Ohio Grain Co.
Plt.

Annette Miller and
Pearl Pway.
Def.

stone; thence south 33° W. 12 poles to a stone; thence South 33 1/4° E. 8.12 poles to a stone in the line of land owned by the C. C. C. and St. L. Railway Company and 30 feet from the center of the tract of their road and now used by them; thence parallel with the center of said track and 30 feet distant therefrom South 33° W. 99.49 poles to a stone; thence South 56 1/4° W. 32.48 poles to a black oak corner to J. R. Ware's land; thence with one of said Ware lines North 33-3/4° W. 139.36 poles to a stake corner to Ware and in the line of said George Morse; thence with one of said Morse's lines N. 46 1/4° E. 26.73 poles to a stake in one of his corners; thence with another of his lines N. 43 1/2° 19.12 poles to the beginning. containing one hundred fifty-three (153) acres, more or less.

Second tract: Also the following premises situated in State of Ohio, Counties of Union and Champaign and townships of Union and Goshen, being part of surveys Nos. 4735 and 7142 and bounded and described as follows: Beginning at a large stone at the northeast corner of survey No. 4804; thence with the southeast line of said survey south 48° 45' W. 29.40 poles to a stake; thence south 5° 10' E. 3.24 poles to a stone; thence North 48° 45' E. 56 poles to a post and corner to Frank C. Miller land; thence North 30° W. 59.20 poles to an iron pin in the center of the gravel road; thence with the gravel road in Champaign County and in the line with a hedge fence; thence with said fence south 41° E. 63.20 poles to the beginning, containing 13.15 acres of land more or less. Being 13 acres in Union County and 15/100 in Champaign County. Excepting therefrom the following premises situated in the County of Union and township of Union being part of Survey No. 4735 and bounded and described as follows: Beginning at a stake in the center of the Mechanicsburg and Irwin turnpike road being South 59-3/4° West 1.10 chains from the intersection of the Irwin and Woodstock pike, being also the southwest corner of Frank C. Miller's land and the northeast corner to John B. Miller's land; thence with the center of said Mechanicsburg and Irwin turnpike road south 59-3/4° W. 3.51 chains to a stake; thence south 37° E. 4.95 chains to a stake; thence N. 87 1/2° E. 3.43 chains to a stake; thence N. 31 1/2° W. 6.52 chains to the place of beginning, containing one and eighty-three hundredths (1.83) acres of land.

And on December 10th 1928, this writ returned not satisfied.

Pearl V. Jones, Sheriff.

Sheriff's Fee \$3.16

By Jas. R. Todd, Deputy.

gravel road
iron pin in
with a hedge
beginning.
more or less
County, Exc
Ohio, Townsh
bounded and
the Mechanic
the interse
of Frank C.
thence with
59 1/4° W. 3.5
thence N. 8
the place o
1-83/100 ac
Also
of Union an
7142 and 47
in the west
of the trav
land; thence
to said Fran
with said Jo
said John B.
S. 5° E. 15
thence S. 38
thence with
Containing
26-50/100 ac
County. Exce
Ohio, and Co
and bounded
lan s former
with one of
post; thence
poles to a p
lands former
30' W. 34 po
formerly own
50° 30' E. 2
another line
Containing F
The premises
acres more c
said Annette
by deed date
page 469.

PROCEEDINGS

Sheriff's Return

Sheriff's Office, Union County, Ohio

Oct. 17th, 1928.

Received this writ on the 12th day of October 1928 at 3 o'clock P. M., and pursuant to its command on the 13th day of October, 1928, directed by

John B. Miller
upon

gravel road; thence with the center of said road S. 60° W. 38.28 poles to an iron pin in the center of said Gravel Road in Champaign County and in the line with a hedge fence; thence with said fence S. 41° E. 63.20 poles to the beginning. Containing Thirteen and fifteen one-hundredths acres of land, more or less. Being 13 acres in Union County and 15/100 acres in Champaign County, Excepting therefrom the following premises, situated in the State of Ohio, Township of Union, County of Union, being part of Surveys Nos. 4735 and bounded and described as follows: viz: Beginning at a stake in the center of the Mechanicsburg and Irwin Turnpike Road being S. 59 1/2° W. 1.10 chains from the intersection of the Irwin and Woodstock Pike, being also the S.W. corner of Frank C. Miller's land and the N.E. corner to John B. Miller's land; thence with the center of the said Mechanicsburg and Irwin Turnpike Road S. 59 1/2° W. 3.51 chains to a stake; thence S. 37 1/2° E. 4.95 chains to a stake; thence N. 87 1/2° E. 3.43 chains to a stake; thence N. 31 1/2° W. 6.52 chains to the place of beginning, Containing one and eighty-three one-hundredths 1-83/100 acres of land.

Also the following premises situated in the State of Ohio, Townships of Union and Pike, Counties of Union and Madison, being part of Survey Nos. 7142 and 4735 and bounded and described as follows: viz: Beginning at a stake in the west margin of the CCC & St. L. Railroad lands 30 feet from the center of the traveled track thereof, and most southerly corner of Frank C. Miller's land; thence with said Miller's line N. 6° W. 148.60 poles to a stone corner to said Frank C. Miller's land and in the line of John B. Miller's land; thence with said John B. Miller's line S. 49 1/2° W. 37.56 poles to a stone corner to said John B. Miller's land; thence with three consecutive lines of his land S. 5° E. 152 poles to a stake; thence S. 35° W. 11.60 poles to a stake and thence S. 30 1/2° E. 8.12 poles to a stake in the west line of said Railroad; thence with said Railroad line N. 37° E. 55.40 poles to the beginning, Containing thirty-one and forty one-hundredths (31-40/100 acres, more or less; 26-50/100 acres being in Union County and 4-90/100 acres being in Madison County. Excepting therefrom the following premises situated in the State of Ohio, and County of Champaign, being part of Survey Nos. 7142, 7737, and 9217 and bounded and described as follows, viz: Beginning at a stone in the line of lands formerly owned by George Morse, corner to J.W. Evans's land; thence with one of the lines of said Evans's land N. 50° 30' E. 123.60 poles to a post; thence S. 8° 30' E. 32.84 poles to a post; thence S. 6° 15' W. 27.87 poles to a post; thence S. 49° 45' W. 123 poles to a stake in the line of the lands formerly owned by J.R. Ware; thence with the line of said land N. 30° 30' W. 34 poles to a stake, corner to said Ware's land and in the line of lands formerly owned by George Morse; thence with one line of said Morse's land N. 50° 30' E. 26.84 poles to a stake, corner to said Morse's land; thence with another line of said Morse N. 39° 30' W. 19.26 poles to the place of beginning, Containing Forty and Seventy one-hundredths (40-70/100 Acres, more or less. The premises hereby mortgaged contain in all One Hundred fifty eight (158) acres more or less, and are included in description of those conveyed to said Annette Miller by Administratrix of Estate of John B. Miller (deceased) by deed dated May 6th, 1924, and duly recorded in said County in Vol. 107, page 469.

J. B. Lingrel - Sheriff
By Mary E. Cline - Deputy

Oct. 12 1928
1928
Champaign Co's

12
d
his
s.
of
n,
No.

er
the
e
es
13
-
hip

er-
her
s
5

EXECUTION DOCKET, UNION COUNTY

COMMON PL

McManus-Troup Co., Toledo, Ohio 42140

COST BILL

Dolls.	Cts.	Dolls.	Cts.
300	59		

Judgment

Att'ys for Plaintiff

C. A. Hoopes

Att'ys for Defendant

No. of Case 12 292

Petition Filed

Oct. 15 19 28

Howland Hardware Co.

Plaintiff.

- vs -

Mary J. Atkinson

Defendant.

Sheriff's

October 1

8:30 o'clock

of October

Situate in

State of

10983 and

running to

to a stake

of John A

tract and

Atkinson

209, south

eight one

northeast

the east

six one h

thereof;

dower tra

twenty-or

in the mi

thirty-fi

hundred t

money mad

Sheriff's

PROCEEDINGS

Sheriff's Return.

SHERIFF'S RETURN.

Sheriff's Office, Madison County, Ohio

October 18, 1928.

Received this writ on the eighteenth day of October 1928, at 8:30 o'clock A. M. and pursuant to its command I levied on the 18th day of October 1928, upon the following Real Estate of Mary J. Atkinson, Situate in the County of Madison, Townships of Canaan and Darby in the State of Ohio. Part of Military Surveys No. 7754, 13022, 13038, 8470, 10983 and 10469 bounded and described as follows:

Beginning at a stone in the middle of the County Road, and running thence with said road north thirty-one degrees east sixty poles to a stake, northwest corner of lot one set off as dower in the estate of John Atkinson, deceased; thence with the north line of said dower tract and with the north line of the parcel conveyed to Mary J. Atkinson by deed recorded in said Madison County in Volume 94 at page 209, south seventy-two degrees east one hundred thirty-one and thirty-eight one-hundredths poles more or less, to a cement post at the northeast corner of said last mentioned parcel; thence southerly with the east line of said last mentioned parcel one hundred five and fifty-six one hundredths poles to a cement post at the southeast corner thereof; thence with the south line thereof and the south line of said dower tract north eighty-nine and one-half degrees west two hundred twenty-one and sixty-nine one-hundredths poles more or less to a stake in the middle of said County road, and thence with said road north thirty-five degrees east to the place of beginning containing one hundred thirty-seven and eighty-two one-hundredths acres, more or less.

Writ returned for want of time to advertise and sell. No money made 1-21-29.

E. U. Blaugher, Sheriff

By Sam Paullin, Deputy.

Sheriff's Fee \$2.50.

Oct. 15 1928

EXECUTION DOCKET, UNION COUNTY

McManus-Troup Co., Toledo, Ohio 42140

COST BILL

Dolls.	Cts.	Dolls.	Cts.
239	99		

Judgment.

Att'ys for Plaintiff

C. A. Hooper

Att'ys for Defendant

No. of Case 12293

Petition Filed

Oct. 15-1928

Howland and Dekker

Plaintiff.

-vs-

Mary J. Atkinson

Defendant.

Sheriff's

October 18

8:30 o'clock

of October

Situate in

State of

10983 and

running th

to a stake

of John A

tract and

Atkinson

209, south

eight one

northeast

the east

six one h

thereof;

dower tra

twenty-on

in the mi

thirty-fi

hundred t

money mad

Sheriff's

PROCEEDINGS

Sheriff's Return

SHERIFF'S RETURN.

Sheriff's Office, Madison County, Ohio

October 18, 1928.

Received this writ on the eighteenth day of October 1928, at 8:30 o'clock A. M. and pursuant to its command I levied on the 18th day of October 1928, upon the following Real Estate of Mary J. Atkinson, Situate in the County of Madison, Townships of Canaan and Darby in the State of Ohio. Part of Military Surveys No. 7754, 13022, 13038, 8470, 10983 and 10469 bounded and described as follows:

Beginning at a stone in the middle of the County Road, and running thence with said road north thirty-one degrees east sixty poles to a stake, northwest corner of lot one set off as dower in the estate of John Atkinson, deceased; thence with the north line of said dower tract and with the north line of the parcel conveyed to Mary J. Atkinson by deed recorded in said Madison County in Volume 94 at page 209, south seventy-two degrees east one hundred thirty-one and thirty-eight one-hundredths poles more or less, to a cement post at the northeast corner of said last mentioned parcel; thence southerly with the east line of said last mentioned parcel one hundred five and fifty-six one hundredths poles to a cement post at the southeast corner thereof; thence with the south line thereof and the south line of said dower tract north eighty-nine and one-half degrees west two hundred twenty-one and sixty-nine one-hundredths poles more or less to a stake in the middle of said County road, and thence with said road north thirty-five degrees east to the place of beginning containing one hundred thirty-seven and eighty-two one-hundredths acres, more or less.

Writ returned for want of time to advertise and sell. No money made 1-21-29.

E. U. Blaugher, Sheriff

By Sam Paullin, Deputy.

Sheriff's Fee \$2.50.

Oct. 15-1928

EXECUTION DOCKET, UNION COUNTY

McManis Troup Co. Toledo, Ohio 42440

COST BILL	Dolls.	Cts.	Dolls.	Cts.
Judgment	960	48		
Int. @ 8% from Oct. 22nd, 1928.				
Exec. Sheriff of Union Co.	4	90		
Appraisers	2	00		
Alias Sheriff of Union Co.	2	23		
Printer's fees	5	03		
Auctioneer	5	00		

Att'ys for Plaintiff F. Le Roy Allen

Att'ys for Defendant

No. of Case 12298

Petition Filed Oct. 22 1928

Exec. issued " 22, 1928.

Alias Exec. issued Dec. 28, 1928.

Alias Exec. returned filed Apr. 12, 1929

R. D. Roberts
Plaintiff

W. F. Hull and
Nellie Hull
Defendant.

Sheriff's Return on Execution.

Sheriff's Office, Union County, Ohio December 29 - 1928

Received this writ on the 22nd day of October 1928 at 2 o'clock P. M., and pursuant to its command I levied on the 23rd day of October 1928, upon the following goods and chattels belonging to W. F. Hull, as follows: - the undivided one-half interest in the following. for a list of chattels herein contained see list of chattels recorded in appraisal return on opposite page.

I return this writ this 29th day of December, 1928, by order of Plaintiff's Attorney F. Le Roy Allen, no money made.

Fees \$4 ⁹⁰/₁₀₀

J. B. Lingrel Sheriff.
By Mary E. Cline Deputy.

Sheriff's Return on "Alias" Execution.

Sheriff's Office, Union County, Ohio.

Received this "Alias" writ on the 25th day of December, 1928, at 11 o'clock a.m., and pursuant to its command, I levied on the 25th day of December, 1928, upon the following goods and chattels belonging to W. F. Hull, as follows: the undivided one-half interest in the list of chattels recorded in appraisal return on opposite page. On the 3rd day of January, 1929, I caused advertisement to be made in the Marysville Tribune of the following goods and chattels: 1 Overland Coach, 1 Piano, 150 head chickens, 1 black Jersey cow to be sold on the 15th day of January, 1929. On the 11th day of Jan. 1929, W. F. Hull filed with me his claim for Homestead exemption upon the goods and chattels which were advertised, except the Overland Automobile which I offered for sale on the 15th day of Jan. 1929, and then and there came R. D. Roberts, the plaintiff who bid for the same the sum of \$275.00 said sum being the highest and best bid offered for the same.

On the 23rd day of January, 1929, I received from Hull and Hagay by Sturgis Cheney a check for \$38.00 dollars, a deposit on Judgment.

I return this writ this 11th day of April, 1929, with a check for \$38.00 to the Clerk of Courts, this being the amount of money made on this writ.

J. B. Lingrel Sheriff
By Mary E. Cline Deputy.

Fees \$2.23

Appraiser
We, the undersigned,
State of Ohio, having
of said County, in
goods and chattels,
the undivided one-half

- 1/2 interest in 1 black
 - 1/2 " " 1 bay
 - 1/2 " " 1 black
 - 1/2 " " 1 gray
 - 1/2 " " 135 lb
 - 1/2 " " 1 spot
 - 1/2 " " 1 red
 - 1/2 " " 1 jersey
 - 1/2 " " 1 "
 - 1/2 " " 1 Ford
 - 1/2 " " 1 McC
 - 1/2 " " 1 tract
 - 1/2 " " 1 supe
 - 1/2 " " 1 Ford
 - 1/2 " " Tract
 - 1/2 " " 3 cul
 - 1/2 " " 5 calv
 - 1/2 " " 10 bro
 - 1 Overland Co
 - 1 Piano
 - 150 chicken
 - 1 black jersey
- to be sold on a
of said County, by
W. F. Hull et al.,
and chattels, makes
in money of \$1410.

Given under our

State of Ohio, Union
I hereby Certify to
free holders, and reside
me to appraise, the
1928.

PROCEEDINGS

Appraisal of Goods and Chattels.

We, the undersigned freeholders and residents of Union County, and State of Ohio, having been duly summoned and sworn by J.B. Lingrel, Sheriff of said County, impartially to appraise upon actual view, the following described goods and chattels, to-wit:

the undivided one-half interest in the following appraised at,

1/2 interest in 1 black mare, 9-yrs. old,	\$50 ⁰⁰
1/2 " " 1 bay " 9 " "	50 ⁰⁰
1/2 " " 1 black " 8 " "	50 ⁰⁰
1/2 " " 1 gray "	50 ⁰⁰
1/2 " " 135 head sheep	450 ⁰⁰
1/2 " " 1 spotted cow,	45 ⁰⁰
1/2 " " 1 red and white cow	45 ⁰⁰
1/2 " " 1 jersey cow	50 ⁰⁰
1/2 " " 1 " "	40 ⁰⁰
1/2 " " 1 Ford Truck	50 ⁰⁰
1/2 " " 1 McCormick mowing machine	7 ⁵⁰
1/2 " " 1 tractor disc	20 ⁰⁰
1/2 " " 1 superior grain drill	20 ⁰⁰
1/2 " " 1 Fordson tractor	50 ⁰⁰
1/2 " " Tractor plow	25 ⁰⁰
1/2 " " 3 cultivators	15 ⁰⁰
1/2 " " 5 calves	50 ⁰⁰
1/2 " " 10 brood sows	100 ⁰⁰
1 Overland Coach	200 ⁰⁰
1 Piano	100 ⁰⁰
150 chickens	100 ⁰⁰
1 black jersey cow	90 ⁰⁰

to be sold on an execution issued from the Court of Common Pleas of said County, in the action of R. W. Roberts Plaintiff, against W. F. Hull et al., Defendants, do forthwith, after actual view of said goods and chattels, makes return and say that the same are of the real value in money of \$1410.⁰⁰ dollars,

Given under our hands this 23rd day of October, 1928.

Lauer Lingrel
H. L. Cline.

State of Ohio, Union County:

I hereby certify that the within Appraisers Lauer Lingrel and H. L. Cline are freeholders, and residents of said County, and were duly summoned and sworn by me to appraise, the within described goods and chattels this 23rd day of October, 1928.

J. B. Lingrel Sheriff.
By Mary E. Cline Deputy.

Oct. 22 1928
" 22, 1928.
Dec. 28, 1928.
Filed Apr. 12, 1929

Oct. 29 - 1928
P. M., and
upon the
the undivided
ained
Plaintiff's
heriff.
puty.

and pursuant
and chattels
chattels recorded
entirement to be
1 Piano, 150
11th day of Jan.
nd chattels
15th day of
re the sum of

ney a check for
k of County.
Sheriff
Deputy.

EXECUTION DOCKET, UNION COUNTY

COMMON PL

McManus Troup Co., Toledo, Ohio 4240

COST BILL	Dolls.	Cts.	Dolls.	Cts.
Judgment Interest @ 5% from Oct. 24, 1928	136	30		

Att'ys for Plaintiff John W. Dailey

Att'ys for Defendant

No. of Case 12301

Petition Filed Oct 24 1928

Answer " 24-1928

Journal Entry filed " 24-1928

Preceipe filed " 24-1928

Execution issued Oct 24 1928

W. H. Redding Plaintiff

vs.

G. F. Appleman
and Ella Appleman,

We, the undersigned,
County, and State
J. B. Lingrel
actual view, the
1 gray horse
50 shocks corn
4 tons timothy
1 Roller
1 Disc harrow
2 breaking plows
1 jersey cow
100 chickens
to be sold on an ex
said County, in t
G. F. Appleman et
said goods and ch
the real value in
Given unde

State of Ohio, Union
I hereby certify
are freeholders a
and sworn by me
day of October, 1928

There
Sheriffs Office, Union
Received this writ on
command I levied on the
to G. F. Appleman and El
levied upon see list of
the top of this page.
Received of G. F. Applem
the 28th day of December
Kathryn Baum, Clerk of
I return this writ this
W. Dailey, \$75.00 being th
\$6.31

COMMON PLEAS September TERM, A. D. 1928

PROCEEDINGS

Appraisal of Goods and Chattels.

We, the undersigned disinterested freeholders and residents of Union County, and State of Ohio, having been duly summoned and sworn by J. B. Lingrel Sheriff of said County, impartially to appraise upon actual view, the following described goods and chattels, to wit:

1 gray horse (blind)	\$35.00	1 gray horse 11 yrs old.	\$50.00
50 shocks corn	25.00	4 shoats	35.00
4 tons timothy hay	32.00	10 tons	50.00
1 Roller	10.00	1 corn planter	5.00
1 Disc harrow	5.00	1 cultivator	5.00
2 breaking plows	5.00	1 brindle cow	85.00
1 jersey cow	90.00	1 old jersey cow	20.00
100 chickens	100.00	100 bushels oats	40.00

to be sold on an execution issued from the Court of Common Pleas of said County, in the action of W. H. Redding, Plaintiff, against G. F. Appleman et al., Defendants, do forthwith, after actual view of said goods and chattels, make return and say that the same are of the real value in money of \$592.00 Dollars.

Given under our hands this 25th day of October 1928

George Singer } appraisers.
Lauer Lingrel }

State of Ohio, Union County:

I hereby certify that the within Appraisers George Singer and Lauer Lingrel are freeholders and residents of said County, and were duly summoned and sworn by me to appraise, the within described goods and chattels, this 25th day of October, 1928.

J. B. Lingrel - Sheriff.
By Mary E. Cline Deputy.

Sheriff's Return.

Sheriff's Office, Union County, Ohio, Feb. 23, 1929.
Received this writ on the 24th day of October, 1928 at 2 o'clock P.M. and pursuant to its command I levied on the 25th day of October, 1928 upon the following goods & chattels belonging to G. F. Appleman and Ella Appleman, as follows: - For list of goods and Chattels herein levied upon see list of goods and chattels contained in Appraisal and recorded at the top of this page.

Received of G. F. Appleman this 10th day of December, 1928, \$75.00 payment on judgment. On the 28th day of December, 1928, by order of Plaintiff's Attorney John W. Dailey, I paid to Mary Kathryn Daum, Clerk of Courts \$75.00 payment on judgment.

I return this writ this 23rd day of February, 1929, by order of Plaintiff's Attorney, John W. Dailey, \$75.00 being the amount of money made on this judgment.

J. B. Lingrel, Sheriff
By Mary E. Cline

\$6.31

Oct 24 1928
" 24-1928
filed " 24-1928
" 24-1928
issued Oct 24-1928

ntiff

EXECUTION DOCKET, UNION COUNTY

COMMON PL

McManus Troup Co., Toledo, Ohio 42440

COST BILL	Dolls.	Cts.	Dolls.	Cts.
Judgment Interest @ 6% from October 15, 1928.	157	50		
Sheriff of Summit Co.	1	73		

Att'ys for Plaintiff John W. Dailey

Att'ys for Defendant

No. of Case 12302

Petition Filed Oct 24-1928

Answer " " 24-1928

Entry " " 24-1928

Receipts " " 24-1928

Execution " 24-1928

Received this writ
to its command I
I make return
whereon to levy.

Fees \$1 $\frac{73}{xx}$

A. M. Manville
Plaintiff

vs.

A. W. Wixow
Defendant.

COMMON PLEAS September TERM, A. D. 1928

PROCEEDINGS

Sheriff's Return

Sheriff's Office Summit County Ohio Dec. 22, 1928

Received this writ on the 12 day of Oct. 1928 at 11 o'clock A. M., and pursuant to its command I levied on the

I make return thereof. No goods or chattels, lands or tenements found whereon to levy. This 22 day of December A. D. 1928.

Jacob Bollinger Sheriff.

By Geo. Neal, Chief Deputy Sheriff.

Fees \$1 $\frac{73}{xx}$

Oct 24-1928

" 24-1928

" 24-1928

" 24-1928

" 24-1928

stiff

dant.

EXECUTION DOCKET, UNION COUNTY

COMMON PL

McManus Troup Co., Toledo, Ohio 42440

COST BILL

Dolls. Cts. Dolls. Cts.

Judgment
Interest from Oct. 25, 1928
@ 8%.

533 68

Att'ys for Plaintiff F. Le Roy Allen

Att'ys for Defendant

No. of Case 12303

Petition Filed Oct 25, 1928

Answer " 25, 1928

Entry " 25, 1928

Receipts " 25, 1928

Execution " 25, 1928

Sheriff of Union Co. # 3 23

" " " 75

R. H. Roberts,
Plaintiff

vs.

Verner Ewing and
Edua Ewing
Defendants.

Sheriff's Return
Received
10 o'clock A. M.
of October 1928,
were holding a full
in the goods and c
of sale on Verner E
I return this
Attorney F. Le Roy
Fees \$ 3 ²³/_x

Sheriff's Return

Rece

A. M., and pursuant to its
of Charles Marriott, who
3/4 interest in the goods a
sale on Verner Ewing's
I return this writ this
Allen, no money made
Fees, 75¢

Sheriff's Return

Received this writ a
command finding no g
1929, made a Court Ho
Real Estate,

2.50

Sheriff's Office, Delaware County, Ohio, May 10, 1929.

Received this writ on the 30, day of April 1929, at 9 o'clock A.M., and pursuant to its command I levied on the 30, day of April, 1929, at 10 o'clock A.M. upon the following described Real Estate.

" Known as part of the Pelham survey No. 6308 and bounded and described as follows; Beginning at a stake at the south east corner of the Butler Claibourne survey No. 6293, thence west with said Claibourne survey 314 rods to the center of the Neal road and North East corner of lands owned by Neal (1884) thence south with said road 73 rods to a stake at the North West corner of lands owned by J.C. Seidle thence east 164 rods with the line of said Seidle's land to a stake; thence south 10 1/2 rods to a stone set in the ground in the orchard of said Seidle on the west side of the Delaware road; thence east on Seidle's line 157 rods to a stake in the line of lands owned by Cyrus Larcum in the Taggart survey; thence north with said line 79 rods to the place of beginning, in all supposed to contain 150 acres.

EXCEPTING the following therefrom; Beginning at a stone in the angle of the of the Neal road and in front of the dwelling of the late Joseph Smart; thence south N. 75° E. 110 poles to the middle of Fulton Creek; thence with the middle of said Cre Creek up stream to the line of the land of Joseph Smart's heirs; thence S. 75° W. 107.80 poles to the place of beginning, CONTAINING 49 1/2 acres more or less. The land thereby intended free of the dower Estate aforesaid.

The life estate of Emma Edna Ewing in the Real Estate as herein described, (see Delaware county Record of Deeds, Vol. 148, Page 282) and any and all right, title and interest in the above described Real Estate is hereby levied upon.

This writ returned this 10th day of May, 1929, by order of Plaintiff's Attorney.

Valey E. Main, Sheriff.
By Fred A. Weidaw.....Deputy

FEES \$2.66

Appraisal of Goods & Chattels

We the undersigned disinterested freeholders, and residents of Union County and State of Ohio, having been duly summoned and sworn by J. B. Lingrel Sheriff of said County, impartially to appraise upon actual view the following described goods and chattels, to wit:

25 ton hay \$ 175 00. 200 shocks corn. \$ 150.00 to be sold on

execution issued from the Court of Common Pleas of said County in action of R. H. Roberts Pltff. against Verner Ewing et al. Def. do forthwith after actual view of said goods and chattels make return and say that the same are of real value in money of \$ 325.00. Given under our hands this 12th day of Oct 1929. Harold Lingrel Lauer Lingrel.

State of Ohio Union County, I hereby certify that the within named appraisers Harold and Lauer Lingrel are freeholders and residents of said County and were duly summoned and sworn by me to appraise the within described goods and chattels this 12th day of Oct 1929.

J. B. Lingrel Sheriff -
By Mary C. Cline Deputy.

Real
Stat
Thom
Surv
Begi
Surv
the
Neal
nort
with
to a
side
to a
Surv
in a
Begi
the
the
stre
W. 1
Cont
The

COMMON PLEAS September TERM, A. D. 1928

PROCEEDINGS

Oct 25, 1928
" 25, 1928
" 25, 1928
" 25, 1928
" 25, 1928

Sheriff's Return, Sheriff's Office Union County, Ohio December 27, 1928
Received this writ on the 25th day of December 1928 at 10 o'clock A. M., and pursuant to its command on the 25th day of October 1928, I drove to the residence of Charles Marriott where they were holding a public sale in which Verner Ewing owned $\frac{2}{3}$ interest in the goods and chattels which were sold, and levied upon the proceeds of sale on Verner Ewing's interest in chattels.

I return this writ this 27th day of December, 1928, by order of Plaintiff's Attorney F. LeRoy Allen, no money made.
Fees \$ 3 $\frac{23}{100}$
J. B. Lingrel Sheriff.
By Mary E. Cline Deputy.

Sheriff's Return on Alias Execution, Sheriff's Office, Union County, Ohio. April 16, 1929.

Received this "Alias" writ on the 28th day of December, 1928, at 11 o'clock A. M., and pursuant to its command on the 25th day of October, 1928, I drove to the residence of Charles Marriott, where they were holding a public sale in which Verner Ewing owned $\frac{2}{3}$ interest in the goods and chattels which were sold, and levied upon the proceeds of sale on Verner Ewing's interest in chattels.

I return this writ this 16th day of April, 1929, by order of Plaintiff's Attorney, F. LeRoy Allen, no money made.
Fees. 75¢
J. B. Lingrel Sheriff
By Mary E. Cline Deputy.

Sheriff's Return, Sheriff's Office, Union County, Ohio May 3rd 1929- Alias Execution.

Received this writ on the 29th day of April 1929, at 3 o'clock P. M., and pursuant to its command finding no goods and chattels upon which to levy, I did on the 1st day of May, 1929, make a Court House Levy upon the Life Estate of Edna Ewing in the following Real Estate,

2.50

Real Estate, situate in the Counties of Union and Delaware, in the State of Ohio, and in Claibourne Township, Union County, and in Thompson Township, Delaware County, and known as part of the Pelham Survey No. 6308 and bounded and described as follows:
Beginning at a stake at the southeast corner of the Butler Claibourne Survey No. 6293, thence west with said Claibourne Survey 314 rods to the center of the Neal Road and northeast corner of land owned by Neal (1884); thence south with said road 73 rods to a stake at the northwest corner of lands owned by J.C. Seidle; thence east 154 rods with the line of said Seidle's land to a stake; thence south 10 $\frac{1}{2}$ rods to a stone set in the ground in the orchard of said Seidle on the west side of the Delaware road; thence east on said Seidle line 157 rods to a stake in the line of lands owned by Cyrus Larcum in the Taggart Survey; thence north with said line 79 rods to the place of beginning, in all supposed to contain 150 acres excepting the following therefrom:
Beginning at a stone in the angle of the Neal road and in front of the dwelling of the late Joseph Smart; thence N. 75° E. 110 poles to the middle of Fulton Creek; thence with the middle of said creek up stream to the line of the land of Joseph Smart's heirs; thence S. 75° W. 107.80 poles to the place of beginning,
Containing 49 $\frac{1}{2}$ acres, more or less.
The land hereby intended to be conveyed contain 100 acres, more or less.

nts.
929.
d
A.M.
as
ne survey
he Neal
id road
ce
10 $\frac{1}{2}$ rods
f the
of
e
f the
e south
said Cre
W. 107.80
thereby
bed,
ght,
Attorney.
nts of Union
rn by J. B. Lingrel
view the
be sold on
nty in
f. do forthwith
d say that the
our hands
amed appraisers
nty and were
cribed goods and

EXECUTION DOCKET, UNION COUNTY

COMMON PL

McManus Troup Co., Toledo, Ohio 42140

COST BILL	Dolls.	Cts.	Dolls.	Cts.
Judgment.	108	46.77		
Sheriff of Delaware Co.	2	66.		
" " Logan Co.	3	27.		

Att'ys for Plaintiff Lewis Stout + C. A. Hoopes
 Att'ys for Defendant
 No. of Case 12 10 7 Petition Filed 19

The Columbus Mutual Life Ins. Co.
 Plaintiff
 - vs -
 E. P. Kingston et al.
 Defendants.

Sheriff's Return - Execution
 Sheriff's Office, Logan County, Ohio Nov. 5th 1928.

Received this writ on the 3rd day of November 1928 at 11 o'clock A.M., and pursuant to its command I levied on the 5th day of November 1928, upon the following premises situate in the State of Ohio, County of Logan and Village of West Mansfield part of Survey No. 775 and 6155 and bounded and described as follows:

Beginning at an iron stake in the North line of State Street from which the north east corner of town lot No. — bears S. 14 1/2 deg. E. 50 feet distant; thence N. 14 1/2 deg. W. 150 feet to a stake in the North line of State Street; thence with the north line of said street 75 1/2 deg. E. 100 feet to the place of beginning, containing 35/100 of an acre more or less. This writ returned this 8th day of January 1929 for want of time not satisfied no money made.

Fee \$ 3 27/100

Kenneth Smith - Sheriff.

Sheriff's Return,
 Received this writ
 its command I levied
 Exhibit A" and attached
 Prior Leins.
 Fees 2.66

Situated in the
 That part of Survey No.
 stone on a post at the co
 thence north 77° 20' ea
 15 links to the old stone c
 north 60° east 8 links);
 to a stone on a post in the
 stone on a post on the nor
 on a post near a white
 8° west 14 poles to a sta
 10 poles to a stone on a
 survey No. 2994 and
 middle of Bluee Creek (s
 said Creek from which s
 up the middle of said Cr
 thence with the west line
 Road south 7 1/2° east 117 po
 thence south 10° east 175
 of said State Road; thence
 said Survey No. 5500 an
 beginning, containing

PROCEEDINGS

Sheriff's Return, Sheriff's Office, Delaware County, Ohio Nov. 16, 1928.

Received this writ on the 24 day of Oct. 1928 at 9 o'clock A. M., and pursuant to its command I levied on the 25 day of Oct. 1928, upon the real estate as described in Exhibit A and attached hereto, and on Nov. 16, 1928, returned same on account of Prior Leins.

Conner Lambert, Sheriff.
By: J. H. Strine Deputy.

Fees 2.66

"Exhibit A"

Situated in the Township of Scioto, County of Delaware, and State of Ohio, to-wit: That part of Survey No. 2994 and 5500 bounded and described as follows: Beginning at a stone on a post at the corner of said survey and surveys No. 2993 and 3008, running thence north 77° 20' east along the south line of said survey No. 2994 twenty-two rods 15 links to the old stone corner of M. P. Runnels lands (white oak 10 in. in diameter bears north 60° east 8 links); thence north 7° 30' west along the said Runnel's west line 36 rods 3 links to a stone on a post in the south line of the State road; thence north 39° west 3 rods 5 1/2 links to a stone on a post on the north line of said State road, thence north 8° west 31 poles to a stone on a post near a white oak; thence south 81° west 11 poles to a stone on a post; thence north 8° west 14 poles to a stone on a post near a red oak and white oak; thence south 81° west 10 poles to a stone on a post near a oak and small hickory in the line between said surveys No. 2994 and 5500; thence north 8° west along said survey line 91 poles to the middle of Bluee Creek (or little mill creek) passing over a stone on a post on the south bank of said Creek from which stone is a box elder 22 in in diameter south 55 1/2° west 26 1/2 links; thence up the middle of said Creek with the meanders thereof to a point in the middle of said Creek where the west line of the old Benjamin Carr farm intersects said Creek; thence with the west line of the said Carr farm and continuing with the middle of the County Road south 7 1/2° east 117 poles; thence continuing with the middle north 84 1/2° east 2 1/2 poles to a stone; thence south 10° east 175 poles to a stone at the intersection of said County Road with the middle of said State Road; thence continuing the same course 14 1/2 poles to a stake in the south line of said Survey No. 5500 and thence with said Survey line north 81° east 118 poles to the place of beginning, containing 220 Acres, more or less.

2. Hoopes
19
Nov. 5th 1928.
A. M., and
on the following
Mansfield
from which
distant; thence
ce with the
ining 35/100
9 for want
Sheriff.

EXECUTION DOCKET, UNION COUNTY

COMMON P

McManus Troup Co., Toledo, Ohio 42140

COST BILL

Dolls. Cts. Dolls. Cts.

Judg.
Int @ 6% from Aug. 4-1928

5-34 77

Att'ys for Plaintiff P. Le Roy Allen

Att'ys for Defendant

No. of Case 12223

Petition Filed Aug. 4 19 28

Jugment Decree Nov. 10, 1928

Execution issued 11-10-28

Marshall Field & Co.

Plaintiff

vs.
Robert B. Graham

Defendant.

Received etc
and pursuant to
to levy I made a
name of Dolliver

Real
Ohio
foll

Als

Als

Fees 3 ⁵⁰/_{xy}

PROCEEDINGS

Sheriff's Return

Sheriff's Office, Union County, Ohio Nov. 13, 1928

Received this writ on the 12th day of November 1928 at 10 o'clock A.M., and pursuant to its command finding no goods and chattels upon which to levy I made a Court House levy upon the following Real Estate in the name of Dolliver Graham and Robert Hawthorn Graham as follows:

*Aug. 4 19 28
Writ Nov. 10, 1928
issued 11-10-28*

Real Estate situated in the County of Union, in the State of Ohio and in Township of Claibourne and bounded and described as follows: Part of Survey No. 6307.

Beginning at a stone in the north line of Survey No. 6307 and corner to H.C. Hamilton's 50 acre Lot, part of said survey, thence with the west line of said lot, S. 15° E. 107 poles to a stone corner to said lot, and N.E. corner to the land of H.T. Marriott's heirs, thence with the south line of Lot No. 5 of Phillip Plummer's Sub-division of said Survey No. 6307; S. 75° W. 51 poles to a stone, thence N. 15° W. 53.34 poles to a stone, thence S. 75° W. 48 poles to a stone thence N. 15° W. 53.16 poles to a stone in the north line of said Survey No. 6307; thence with said line N. 74 $\frac{3}{4}$ ° E. 99 poles to the beginning,

Containing 50 acres more or less, and being part of Lot No. 5 of Phillip Plummer's Sub-division of No. 6307.

Also the following Tract, Part of Survey No, 6307.

Beginning at a stone, the same being the S.E. corner to 50 acre Lot of land owned by John Graham. Thence N. 18° W. 107 poles to a stone on the south side of the Hamilton Pike, and in the north line of said Survey, being the N.E. corner of said 50 acres, thence with the north line of said Survey N. 72° E. 36 poles and 16 $\frac{1}{2}$ links to the center of Grove Street Pike; thence with center of said pike, S. 18° E. 107 poles to a Street Pike; thence with center of said pike S. 18° E. 107 poles to a stone; thence S. 72° W. 36 poles and 6 links to the palce of beginning,

Containing 24 $\frac{1}{2}$ acres, more or less.

Also another Tract, Part of Survey No. 6307.

Beginning at a stone S.W. corner to Lot No. 1 of the Graham Sub-division, and in the south line of Lot No. 5 of Phillip Pummer's Sub-division of said Survey, thence with said line of Lot No. 5, S. 75° W. 48 poles to a point in said line and corner, to land conveyed to B.A. and Martha G. Snowden, May 10, 1887, thence N. 15° W. 53.34 poles to a stone, corner to said Lot No. 1; thence N. 75° E. 48 poles to a stone; thence S. 15° E. 53.34 poles to the beginning

Containing 16 acres, more or less.

Fees . 3 $\frac{50}{xy}$

*J. B. Lingrel-Sheriff.
By Mary E. Cline Deputy.*

EXECUTION DOCKET, UNION COUNTY

McManus Troup Co., Toledo, Ohio 42440

COST BILL

Dolls. Cts. Dolls. Cts.

Judgment 1238 52
Int. @ 7%
from June 17, 1928

Att'ys for Plaintiff *Huston and Robinson*

Att'ys for Defendant

No. of Case 12315

Petition Filed Nov. 13 1928

Sheriff 3 70
Appr. 2 00

The Union Banking Co. (Incorporated)
Plaintiff.

M. Christine Westlake
Defendant.

Appraisal of Goods and Chattels

We, the undersigned disinterested freeholders and residents of Union County, and State of Ohio, having been duly summoned and sworn by J. B. Lingrel Sheriff of said County, impartially to appraise upon actual view, the following described goods and chattels, to-wit:

- 1 1927 Fordson tractor \$200.00
- 1 gray horse 10 yrs old, 10.00
- 1 white mare 10 " " 10.00
- 1 set double work harness 10.00
- 1 Tractor gang plow 50.00
- 1 " Disc 75.00
- 40 Acres of corn 400.00

to be sold on an execution issued from the Court of Common Pleas of said County, in the action of *The Union Banking Company*, Plaintiff, against *M. Christine Westlake* Defendant, do forthwith, after actual view of said goods and chattels, make return and say that the same are of the real value in money of \$755.00 Dollars.

Given under our hands this 14th day of November 1928.

Harold Lingrel
Laver Lingrel

Received this
and pursuant to
the following goods
for description
in appraisal
I return this
Attorney John
\$ 3.70

PROCEEDINGS

Sheriff's Return

Sheriff's Office, Union County, Ohio Dec. 3, 1928.

Received this writ on the 13th day of November 1928 at 2 o'clock P.M., and pursuant to its command I levied on the 14th day of November 1928, upon the following goods and chattels belonging to M. Christine Westlake, as follows:

For description and list of chattels of this levy see list contained in appraisal recorded on opposite page.

I return this writ this 3rd day of December, 1928; by order of Attorney John H. Dailey, case dismissed

3. 70

J. B. Lingrel - Sheriff.
By: Mary E. Cline Deputy.

ison
Nov. 13 19 28

oporated)

Union County,
by J. B. Lingrel
the following

mon Pleas
Plaintiff,
ter actual
e same are of

EXECUTION DOCKET, UNION COUNTY

COMMON P

McManus-Young Co., Toledo, Ohio 42440

COST BILL

Dolls. Cts. Dolls. Cts.

Judgment 2000 68
Int of 8% from 11-13-1928.

Att'ys for Plaintiff *Huston and Robinson*

Att'ys for Defendant

No. of Case 12316

Petition Filed Nov. 13 1928

Sheriff 3 30
Appr. 2 00

The Union Banking Co. (Incorporated)
Plaintiff

F. J. Asman
Defendant.

Appraisal of Goods and Chattels

We, the undersigned disinterested freeholders and residents of Union County, and State of Ohio, having been duly summoned and sworn by J. B. Lingrel Sheriff of said County, impartially to appraise upon actual view, the following described goods and chattels, to wit:

One 1926 model Essex Coach \$100.00

to be sold on an Execution issued from the Court of Common Pleas of said County, in the action of The Union Banking Company, Plaintiff, against F. J. Asman, Defendant, do forthwith, after actual view of said goods and chattels, make return and say that the same are of the real value money of \$100.00 Dollars. Given under our hands this 14th day of November 1928.

Harold Lingrel.
Laver Lingrel.

Assignment of Judgment - filed Dec. 3, 1928.

Marysville, Ohio, Dec. 1st. 1928.

Without recourse on the Union Banking Co. of West Mansfield Ohio or myself, the within judgment is assigned and transferred to Charles Asman, being the judgment of the Union Banking Co. of West Mansfield, Ohio, vs. Fred J. Asman, amounting to the sum of \$2000.68 on the 13th day of Nov. 1928, and being Case No. 12316 in the Court of Common Pleas of Union County, Ohio.

The Union Banking Co. of West Mansfield Ohio
Isaac Brown Trustee by

The above assignment is a true copy of the original assignment filed by John W. Dailey atty. and was compared by him, and found to be correct. Irolic B. Cline, Deputy.

Huston + Robinson Their Attorneys.

May 4, 1937

This judgment is now fully satisfied and the same is hereby released and cancelled

Charles Asman
By Richard C. Threlk, attorney

Received this
and pursuant to it
upon the following
to wit: One
I return this
for Charles Asman
3³⁰

COMMON PLEAS TERM, A. D. 19__

PROCEEDINGS

Sheriff's Return

Sheriff's Office, Union County, Ohio Dec. 3rd. 1928.

Received this writ on the 12th day of November 1928 at 2 o'clock P. M., and pursuant to its command I levied on the 14th day of November 1928, upon the following goods and chattels belonging to F. J. Asman, as follows, to-wit: One 1926 Model Essex Coach, \$700;

I return this writ this 3rd day of December, 1928, by order of Attorney for Charles Asman, judgment assigned and transferred to Charles Asman.

J. B. Lingrel Sheriff
By Mary E. Cline Deputy

binson
Nov. 13 19 28

ted)

of Union
worn by
upon actual

Pleas of said
plaintiff, against
said goods and
the money of
for 1928.

his or myself,
being the
of F. Asman,
being
Ohio.
Mansfield Ohio

His Attorney

1937

is hereby

EXECUTION DOCKET, UNION COUNTY

COMMON P.

McManus Troup Co., Toledo, Ohio 42140

COST BILL

Dolls. Cts. Dolls. Cts.

Judgment
Int @ 8% from Oct. 11-1928

131 37

Att'ys for Plaintiff

John H. Dailey

Att'ys for Defendant

No. of Case 12318

Petition Filed Nov. 19 1928

Williams & Mc Intire Co.
Pltf.

James E. Sheldon and
Ruby E. Sheldon
Defts.

Sheriff's Office, Frank
Received this w
to its command this
petition in bankru
Fees \$3.15

Received this w
its command I lived on
within named James E.
Exhibit "A" hereto attach

"Levy ma

Delaware
bounded

Dromgool
First Tr
Lot No.
Lot No.
in Vol.
Delaware
said Lot
line of
along sa
at a poi
stone on
point "J
line 12.
acres of
Second T
on a at
thence s
to a sto
said pla
chains t
the N. 1
along th

Sheriff!

PROCEEDINGS

Sheriff's Return

Sheriff's Office, Franklin County, Ohio.

Dec 28, 1928.

Received this writ on the 23 day of November 1928 at 9 o'clock A. M. and pursuant to its command this writ returned on account of the defendants, having filed their petitions in bankruptcy in the U. S. Court.

Fees \$3.15

Walter F. Gump Sheriff of Franklin Co.
By Ross Anderson, Deputy.

Sheriff's Return

Sheriff's Office Delaware County, Ohio.

Jan. 17, 1929.

Received this writ on the 21 day of Nov. 1929 at 9 o'clock A. M. and pursuant to its command I lived on the 16 day of Jan. 1929 upon the rights, titles and interest of the within named James E. & Ruby E. Weldon in the following real estate as described in Exhibit "A" hereto attached and on Jan. 17/1929, return this writ marked unsatisfied.

Veley E. Main, Sheriff.

"Levy made Jan. 16, 1929.

The following real estate, situated in the County of Delaware, in the State of Ohio and in the Township of Scioto and bounded and described as follows:

Being the east and middle part of Lot No. 3, in Edward Dromgoole's Virginia Military Survey No. 6031;
First Tract: Beginning at a stone on a post in the south line of Lot No. 3, and at a point marked "1" on a plat and survey made of said Lot No. 3 by E. S. Mendenhall, Surveyor, August 25, 1892 and recorded in Vol. 8, page 284, Survey 659, Surveyor's Records of said County of Delaware, Ohio; thence N. 2° 10' W. parallel with the East line of said Lot No. 3, 32.13 chains to a post and brick bats in the north line of said Lot at a point "F" on said plat; thence north 83° 55' E. along said North line 12.44 chains to a stone on a post and brick bats at a point "G" on said plat; thence S. 2° 10' E. 32.13 chains to a stone on a post and brick bats in the south line of Lot No. 3, at a point "J" on said plat; thence South 83° 55' W. along the said South line 12.44 chains to the place of beginning, containing Forty (40) acres of land.

Second Tract: Being the East part of Lot No. 3, beginning at a stone on a at the N. E. corner of said lot and at point "D" on said plat; thence southerly along the east line of said Lot and survey 32.12 chains to a stone on a post at the S. E. corner of said Lot, at point "C" on said plat; thence S. 83° 55' W. along the S. line of said Lot 15.59 chains to a point "J" on said plat; thence N. 2° 10' W. 32.13 chains to the N. line of said Lot at point "G" on said plat; thence 83° 55' E. along the N. line of said Lot 12.44 chains to the place of beginning. Containing Forty-five (45) acres of land.

Sheriff's Fee \$2.66.

EXECUTION DOCKET, UNION COUNTY

COMMON P

McManus Troup Co., Toledo, Ohio 42440

COST BILL

Dolls. Cts. Dolls. Cts.

Judgment 5680 73
Interest @ 8% from Nov 22, 1928
Sheriff of Union Co.
Appraisers chattel & land 8 00

Att'ys for Plaintiff C. A Hoopes

Att'ys for Defendant

No. of Case 12321

Petition Filed Nov 23 1928

State of Ohio ex rel, Elbert H. Blair Plaintiff
vs.
E. G. Miller Defendant

Sheriff's Return - Appraisal of Goods & Chattels.

We, the undersigned disinterested freeholders and residents of Union County, and State of Ohio, having been duly summoned and sworn by J. B. Lingrel Sheriff of said County, impartially to appraise upon actual view, the following described goods and chattels, to-wit:

the undivided one-half interest in

- 1 light jersey cow \$ 90.00, 1 jersey + Durham cow \$ 70.00, 15 shoats \$ 70.00
- 1 " " heifer \$ 60.00, 1 jersey + white cow \$ 90.00, 1 black cow \$ 20.00
- 1 roan cow 75.00, 1 jersey bull \$ 65.00, 18 mixed ewes \$ 140.00

to be sold on an Execution issued from the Court of Common Pleas of said County, in the action of State of Ohio ex rel Elbert H. Blair Plaintiff, against E. G. Miller Defendant, do forthwith, after actual view of said goods and chattels, make return and say that the same are of the real value in money of \$675.00 Dollars.

Given under our hands this 24th day of November 1928,

Lauer Lingrel
Harold Lingrel.

State of Ohio, Union County: I hereby certify that the within Appraisers Lauer Lingrel and Harold Lingrel are freeholders and residents of said County, and were duly summoned and sworn by me to appraise, the within described goods and chattels, this 24th day of November, 1928.
J. B. Lingrel Sheriff

Sheriff's Return on Land Appraisal.

I do certify, That on the day and year in said inquisition mentioned, the above named appraisers were disinterested freeholders and residents of said County, and were duly sworn by me impartially to appraise said lands and tenements, and that the foregoing is the return of their appraisement in the premises.

Lot in Byhalia \$ 2000.00
Tract No. 1 4800 00
" " " 18.00

J. B. Lingrel Sheriff

L levied upon the un-
described Real Estat
Real Estate situated
Toshship of Washing
Being part of Survey
dividing Survey No.
land; thence with th
corner to Joseph F.
S. 57° W. 142 feet
in the center of th
road S. 33° E. 240
thence with the nor
N.E. corner of said
Lingrel's land; the
said line dividing
W. 93 feet to the b
Containing 1
Also, another Lot o
Survey No. 7375. Be
and south corner to
ly line of another
stake corner to sai
thence with said li
poles to a stake in
of said ditch S. 57
Containing 3
Also, including the
which is described
of the above premis
the center of the M
of said road to the
easterly with the n
said line to the be
Containing
acres, be the same
Also, another tract
V.M. Survey No. 989
No. 9896 and at a r
Henry C. Lingrel (n
88° 10' E. 22.45 po
thence S. 60° 40' W
Arthur Jones' lot;
Containing

Jan. 29, 1929 Sher

Received to
pursuant to its Comm
one-half interest in t
For list of chattels &
Appraisal of Goods an
Also on the s
Miller and Currie Miller
land description Cont
this page and ow to
the undivida
at \$1000.00 dollars.
the undivided
Also 41.10 acres.

I return this
Attorney C. A. Hoop
wit.
Fees 18.70

J. B.

COMMON PLEAS

TERM, A. D. 19

Levied upon the undivided one-half interest of E.G. Miller, in the following described Real Estate in the names of E.G. Miller and Carrie Miller, as follows: Real Estate situated in the County of Union, in the State of Ohio, and in the Township of Washington, and bounded and described as follows: Being part of Surveys Nos. 7375 and 9896. Beginning at a stone in the line dividing Survey No. 7375 and 9896 and at the S.W. corner of George W. Miller's land; thence with the west line of said land N. 35° W. 52½ feet to a stake, S.E. corner to Joseph F. Middlesworth's land; thence with the south line of said land S. 57° W. 142 feet to a stake, a corner to said Joseph F. Middlesworth's land in the center of the Marysville and Kenton Road; thence with the center of said road S. 33° E. 240 feet to a stone, the N.W. corner to George S. Moody's land; thence with the north line of said land N. 64° 45' E. 206 feet to a stone the N.E. corner of said George S. Moody's land in the westerly line of Henry C. Lingrel's land; thence with said line N. 25° 30' W. 140 feet to a stake in the said line dividing Surveys Nos. 7375 and 9896; thence with said line S. 82° 30' W. 93 feet to the beginning,

Containing 1.10 acres, more or less.

Also, another Lot of land in same Township, County and State, being part of Survey No. 7375. Beginning at a stake in the center of the Fulton Creek Ditch and south corner to a lot formerly owned by W.C. Baldwin; thence with the easterly line of another Lot owned by said W. C. Baldwin S. 35½° E. 15.76 poles to a stake corner to said W.C. Baldwin's Lot in the south line of said Survey No. 7375; thence with said line N. 80¼° E. 27.80 poles to a stone; thence N. 43° W. 29.64 poles to a stake in the center of said Fulton Creek Ditch; thence with the center of said ditch S. 57° W. 21.30 poles to the place of beginning,

Containing 3-1/8 acres, more or less.

Also, including the following parcel of land adjoining the above premises which is described as Beginning in the center of Fulton Creek at the N.W. corner of the above premises; thence running westerly with the Fulton Creek Ditch to the center of the Marysville and Kenton Road; thence southerly with the center of said road to the N.W. corner of J.F. Middlesworth's lot of land; thence easterly with the north line of said land above described; thence northerly with said line to the beginning,

Containing about 38/100 of an acre of land, and Containing in all 3.50 acres, be the same more or less.

Also, another tract of land in said Township, County and State, Being part of V.M. Survey No. 9896. Beginning at a large post in the north line of V.M. Survey No. 9896 and at a northwesterly corner to a 35.30 acre tract of land owned by Henry C. Lingrel (now dead) thence with the north line of said Lingrel land N. 88° 10' E. 22.45 poles to a post; thence S. 7° 20' E. 3.27 poles to an iron stake; thence S. 60° 40' W. 20.66 poles to an iron stake at the southeast corner to Arthur Jones' lot; thence N. 21° 10' W. 13.57 poles to the place of beginning.

Containing 1.09 acres, more or less.

Levied upon the undivided one-half interest of E.G. Miller in the following described Real Estate in the names of E.G. Miller and Carrie Miller, as follows:

023 1928

Albert H. Blair Plaintiff

Defendant

County, and State of County, impartially to-wit:

shoats \$ 70.00
ack cow * 20.00
mixed cows * 140.00

County, in the the Defendant say that the

Lauer Lingrel are duly summoned 24th day of

oned, the above County, and were that the foregoing

and Sheriff

Jan. 29, 1929 Sheriff's Return. Sheriff's Office, Union County, Ohio
Received this writ on the 23rd day of November 1928 at 3 o'clock P.M. and pursuant to its command I levied on the 24th day of November, 1928 upon the undivided one-half interest in the following goods and chattels belonging to E.G. Miller, as follows:
For list of chattels herein contained see list of chattels on Sheriff's Return on Appraisal of Goods and Chattels and recorded on opposite page.
Also on the same day I levied upon the Real Estate in the names of E. G. Miller and Carrie Miller, as follows: For land description herein contained, see land description contained in Sheriff's Return on land Appraisal recorded on this page and on the preceding page,
the undivided one-half interest of E. G. Miller in Lot in Byhalia appraised at \$1000.00 dollars.
the undivided one-half interest of E. G. Miller in 64 acres appraised at \$2400.00
Also 41.10 acres belonging to E. G. Miller appraised at \$1800.00.

I return this writ this 29th day of January, 1929, by order of Plaintiff's Attorney C. A. Hoopes, case settled between parties, no money made on this writ.

Fees 18.70 { Sheriff 10.70
Appraisers 8.00

J. B. Lingrel, Sheriff
By Mary C. Cline, Deputy.

Jan. 29, 1929

I have also judgment settled in full
C. A. Hoopes
Att'y for P.

No. 9896 and at U. S. S. ...
 Henry C. Lingrel (now dead)
 88° 10' E. 22.45 poles to a post; thence ... poles to an iron stake;
 thence S. 60° 40' W. 20.66 poles to an iron stake at the southeast corner to
 Arthur Jones' lot; thence N. 21° 10' W. 13.57 poles to the place of beginning.
 Containing 1.09 acres, more or less.

I levied upon the undivided one-half interest of E.G. Miller in the following
 Real Estate in the names of Eugene G. Miller and Carrie Miller, as follows:
 Real Estate situated in the County of Union, State of Ohio, and Township of
 Washington, and part of Surveys Nos. 12289 and 12189 and bounded and described
 as follows: Being all of lots Nos. 5 and 6 of the division of the James Hartley
 Estate, described by true meridian courses, as Beginning at a stone, and pieces
 of bricks, at the intersection of the County roads 18 feet S. 81½° W. from the
 southeast corner of Survey Nos. 12189 and in the north line of Survey No. 12289,
 thence with said Survey lines S. 81½° W. 153 poles to a stone, N.E. corner to
 Wm. Williams land; thence with his line S. 81½° E. 32.40 poles to a stake,
 thence N. 81½° E. 153 poles to a stone and pieces of brick in the center of a
 County road; thence with the center of said road N. 8½° W. 32.40 poles to the
 place of beginning,
 Containing 31 acres of land more or less.

Lot No. 6 situated in the State of Ohio, in Union County, Washington Township,
 Being part of Survey No. 12189 described as, Beginning at a stone in the S.E.
 corner of said Survey; thence N. 8½° W. 103 poles to the line between Union
 and Hardin Counties; thence with said County line due East 35 poles to the S.E.
 corner of Hardin County; thence course continued with the line of Union and
 Marion Counties 18.34 poles to a stake witness a Burr Oak; thence S. 8½° E. 95
 poles to a stone and pieces of brick in the south line of said Survey No. 12189;
 thence with said Survey line and the center of the Oberdier road S. 81½° W. 53.34
 poles to the place of beginning,
 Containing 33 acres of land, more or less, and containing in all 64

acres, more or less. Being the same premises assigned to Amanda J. Hartley under
 Partition proceedings in case No. 2798 in the Court of Common Pleas for Union
 County, Ohio, the said Amanda J. Hartley intermarried with Seth L. Lewis in
 said County of Union, January 1, 1884.

I also levied upon the following Real Estate in the name of E.G. Miller, as
 follows:
 Real Estate situated in the County of Union, and State of Ohio, in the Township
 of Washington, to-wit: Commencing at a stone at the S.E. corner of Military
 Survey No. 10383, thence S. 81½° W. 18.47 chains to a stone; thence 83° W. 2.04
 chains to a stone from which a Burr Oak 24 inches in diameter bears N. 32° E.
 44½ links and Elm 12 inches in diameter bears S. 43° W. 41½ links; thence N. 7°
 W. 20.30 chains to a stone, thence N. 83° E. 20.56 chains to a stone on the east
 line of said Military Survey; thence S. 6½° E. 19.65 chains to the place of
 beginning,
 Containing 41.10 acres.

Jan. 29, 1929 Sheriff's Return. Sheriff's Office, Union County, Ohio
 Received this writ on the 23rd day of November 1928 at 3 o'clock P.M. and
 pursuant to its command I levied on the 24th day of November, 1928 upon the undivided
 one-half interest in the following goods and chattles belonging to E.G. Miller, as follows:
 For list of chattels herein contained see list of chattels on Sheriff's Return on
 Appraisal of Goods and Chattels and recorded on opposite page.
 Also on the same day I levied upon the Real Estate in the names of E. G.
 Miller and Carrie Miller, as follows: For land description herein contained, see
 land description contained in Sheriff's Return on land Appraisal recorded on
 this page and on the preceding page,
 the undivided one-half interest of E. G. Miller in Lot in Byhalia appraised
 at \$1000.00 dollars.
 the undivided one-half interest of E. G. Miller in 64 acres appraised at \$2400.00
 Also 41.10 acres belonging to E. G. Miller appraised at \$1800.00.

I return this writ this 29th day of January, 1929, by order of Plaintiffs
 Attorney C. A. Hoopes, case settled between parties, no money made on this
 writ.
 Fees 18.70 { Sheriff 10.70
 Appraisers 8.00
 J. B. Lingrel, Sheriff
 By Mary C. Cline, Deputy.
 Jan. 29, 1929
 I do also judgment settled in full
 C. A. Hoopes
 Atty for Pl

EXECUTION DOCKET, UNION COUNTY

COMMON PL

McManus Troup Co., Toledo, Ohio 42440

COST BILL

Dolls. Cts. Dolls. Cts.

Judgment 10122 14
Int. @ 8% from Nov 22-1928

Att'ys for Plaintiff L. A. Hoopes

Att'ys for Defendant

No. of Case 12320

Petition Filed Nov 23 1928

State of Ohio, ex rel. Elbert H. Blair,
Plaintiff

vs.

A. T. Coons,

Defendant

Sheriff's Return on Appraisal of Goods and Chattels.

We, the undersigned disinterested freeholders and residents of Union County, and State of Ohio, having been duly summoned and sworn by J. B. Lingrel Sheriff of said County, impartially to appraise upon actual view, the following described goods and chattels, to-wit: one half interest in

- one gray mare & colt, 10 years old, 50.00; 4 jersey cows 400.00; 75 fall pigs 225.00
- " " " " 10 " " 100.00; 3 jersey heifers 180.00; 14 brood cows 250.00
- " " " " 7 " " 100.00; 1 " bull 60.00; 35 feeding hogs 450.00
- " " " " 9 years old, 75.00; 6 short yearling calves 120.00;

to be sold on an execution issued from the Court of Common Pleas of said County, in the action of State of Ohio, ex rel Elbert H. Blair Plaintiff against A. T. Coons Defendant, do forthwith, after actual view of said goods and chattels, make return and say that the same are of the real value in money of \$2010.00 Dollars.

Given under our hands this 24th day of November 1928

Harold Lingrel
Lauer Lingrel

State of Ohio, Union County:

I hereby certify that the within Appraisers Harold Lingrel and Lauer Lingrel are freeholders and residents of said County, and were duly summoned and sworn by me to appraise, the within described goods and chattels, this 24th day of November, 1928. J. B. Lingrel Sheriff

Sheriff's Return on Land Appraisal.

I do certify, that on the day and year in said inquisition mentioned, the above named appraisers were disinterested freeholders and residents of said County, and were duly sworn by me impartially to appraise said lands and tenements, and that the foregoing is the return of their appraisal in the premises.

Tract #1 of 153.75 acres appraised at \$10,078.00 J. B. Lingrel Sheriff
" #2 of 87 acres " " 7200.00

and being par
Beginning at a st
corner to Flora M
N. line of Anna F
A.J. Middlesworth
W. 105.70 poles to
Elizabeth J. Ste
said Stephenson's
73.20 poles to a
with the center o
James Gibson's la
W. 111 poles to a
south line of A.J
22.60 poles to a
to a stake in the
Snyder's east lin
Emma M. Giles lan
N. 85 1/2° E. 22.76
thence N. 82 1/2° E.
Wellwood stone ro
poles to the begi
Contai

Also, Real Estate
and in the Townsh
and bounded and
Beginning at a st
Patrick's Survey
line S. 81° W. 90
with the cent
center of the Ma
of said road N.
Also in the cent
road N. 81° E. 1
in the east line
poles to the beg
Conta

ERTSPEPP 9
100° 40' 00" N
V. 2. RIGGIE
THE N. LINE
H. A. POLICE
OF SAID CO
OFFICE OF A. N.
ROAD N. 81° E.
EAST TO THE

\$ 7.56.

Township of Washington

Union County, State of Ohio

and being part of V.M. Survey Nos. 9894-9895.
 Beginning at a stone in the center of the Wellwood stone road and N.W. corner to Flora M. Hayne's land, thence with said Hayne's N. line and the N. line of Anna Fout's land N. 83° E. 129.80 poles to a stone corner to A.J. Middlesworth's land, thence with said Middlesworth's west line N. 7° W. 105.70 poles to a stake corner to said Middlesworth and in the line of Elizabeth J. Stephenson's land, thence with three consecutive lines of said Stephenson's S. 83° W. 56.12 poles N. 70° W. 32.50 poles S. 82½° W. 73.20 poles to a stake in the center of the said Wellwood stone road, thence with the center of said road N. 7° W. 12.12 poles to a stake S.E. corner to James Gibson's land, thence with two consecutive lines of said Gibson S. 82½° W. 111 poles to a stake, thence N. 6½° W. 64.72 poles to a stake in the south line of A.J. Fout's land; thence with said Fouts' line S. 82½° W. 22.60 poles to a stake, thence S. 7° E. 1 pole, thence S. 82½° W. 13 poles to a stake in the east line of Charles E. Snyder's land; thence with said Snyder's east line S. 6½° E. 78.80 poles to a stake corner to Alex and Emma M. Giles land, thence with three consecutive lines of said Giles land N. 85½° E. 22.76 poles to a stake, thence S. 6½° E. 31.32 poles to a stone, thence N. 82½° E. 124.20 poles to a stake in the center of the said Wellwood stone road, thence with the center of said road, S. 7° E. 101.70 poles to the beginning,
 Containing 153.75 acres.

Also, Real Estate situated in the County of Union, in the State of Ohio, and in the Township of Washington part of Surveys No. 9896 and No. 9896 and bounded and described as follows:
 Beginning at a stone in place of two beeches S.E. corner to James Fitzpatrick's Survey No. 9896 in the Greenville Treaty line; thence with said line S. 81° W. 96 poles to a stone in the center of the Coon Road; thence with the center of the said road N. 13½° E. 70.40 poles to a stone in the center of the Marysville and Kenton Gravel Road; thence with the center of said road N. 35½° W. 105 poles to a stone in the center of said road and Also in the center of the Speck road; thence with the center of the Speck road N. 81° E. 113.95 poles to a stone in the center of the said road and in the east line of said Survey No. 9896; thence with said line S. 9° E. 160 poles to the beginning,
 Containing 87 acres, more or less.

3 19 28

at H. Blair, Plaintiff

Defendant

on County, Singel following

all pigs 225.00
and cows 250.00
and hogs 450.00

ty, in the action
do forthwith,
are of the

rel are feeholders
appears, the
Sheriff

the above
were duly
the foregoing

Sheriff

Feb 28 1928
 Judgment, interest and costs in the
 Wilson case settled in full.
 E. H. Blair Supt. Bonds
 for C. C. Hays Atty.

Sheriff's Return
 Sheriff's Office, Union County, Ohio, Mar. 29, 1929.

mirrored text from the reverse side of the page, appearing as bleed-through.

\$ 7.56.

J. B. Singel, Sheriff.
 Mary C. Blinn, Deputy.

Received this writ on the 23rd day of November 1928 at 3 o'clock P. M., and pursuant to its command I levied on the 24th day of November 1928, upon the undivided one-half interest in the following goods and chattels belongint to to A. T. Coons as follows: 1 gray mare and colt, 16 yrs. old, \$50; 1 gray mare and colt, 10 yrs. old, \$100; 1 gray mare and colt 7 yrs., old, \$100; 1 gray mare 9 yrs. old, \$75; 4 jersey cows, \$400; 3 jersey heifers, \$180; 1 jersey bull, \$60; 6 short yearling calves, \$120; 75 fall pigs, \$225; 14 brood sows, \$250; 35 feeding hogs, \$450.

And also on the 24th day of November, 1928, I levied upon the real estate in the name of A. T. Coons, as follows:

Township of Washington, Union County, and State of Ohio, and being part of V. M. Survey Nos. 9894-9895.

Beginning at a stone in the center of the Wellwood stone road and N. W. corner to Flora M. Hayne's land; thence with said Haynes' N. line and the N. line of Anna Fout's land N. 83° E. 129.80 poles to a stone corner to A. J. Middlesworth's land; thence with said Middlesworth's west line N. 7° W. 105.70 poles to a stake corner to said Middlesworth and in the line of Elizabeth J. Stephenson's land; thence with three consecutive lines of said Stephenson's S. 83° W. 56.12 poles N. 70° W. 32.50 poles S. $82\frac{1}{2}^{\circ}$ W. 73.20 poles to a stake in the center of the said Wellwood stone road; thence with the center of said road N. 7° W. 12.12 poles to a stake S. E. corner to James Gibson's land; thence with two consecutive lines of said Gibson S. $82\frac{1}{2}^{\circ}$ W. 111 poles to a stake; thence N. $6\frac{1}{2}^{\circ}$ W. 64.72 poles to a stake in the south line of A. J. Fout's land; thence with said Fout's line S. $82\frac{1}{2}^{\circ}$ W. 22.60 poles to a stake; thence S. 7° E. 1 pole; thence S. $82\frac{1}{2}^{\circ}$ W. 13 poles to a stake in the east line of Charles E. Snyder's land; thence with said Snyder's east line S. $6-3/4^{\circ}$ E. 78.80 poles to a stake corner to Alex and Emma M. Giles land; thence with three consecutive lines of said Giles land N. $85\frac{1}{2}^{\circ}$ E. 22.76 poles to a stake; thence S. $6\frac{1}{2}^{\circ}$ E 31.32 poles to a stone; thence N. $82\frac{1}{2}^{\circ}$ E. 124.20 poles to a stake in the center of the said Wellwood stone road; thence with the center of said road, S. 7° E. 101.70 poles to the beginning. Containing 153.75 acres.

Also, real estate situated in the County of Union, in the State of Ohio, and in the Township of Washington part of Surveys No. 9896 and No. 9896 and bounded and described as follows:

Beginning at a stone in place of two beeches S. E. corner to James Fitz Patrick's Survey No. 9896 in the Greenville Treaty line; thence with said line S. 81° W. 96 poles to a stone in the center of the Coon Road; thence with the center of the said road N. $13\frac{1}{2}^{\circ}$ E. 70.40 poles to a stone in the center of the Marysville and Kenton Gravel Road; thence with the center of said road N. $35\frac{1}{2}^{\circ}$ W. 105 poles to a stone in the center of said road and, also in the center of the Speck road; thence with the center of the Speck road N. 81° E. 113.95 poles to a stone in the center of the said road and in the east line of said Survey No. 9896; thence with said line S. 9° E. 160 poles to the beginning.

Containing 87 acres, more or less.

Tract No. 1. Appraised at \$10098.00 Dollars.

Tract No. 2. Appraised at 7200.00 Dollars.

This case having been settled between parties, I return this writ this 29th day of March, 1929, by order of plaintiff's Attorney C. A. Hoopes, no money made.

EXECUTION DOCKET, UNION COUNTY

McManus Troup Co., Toledo, Ohio 42440

COST BILL

Dolls. Cts. Dolls. Cts.

Judgment sent to Nov 28-1928 477 65

Att'ys for Plaintiff C. A. Hoopes

Att'ys for Defendant Wm. J. Porter

No. of Case 12262

Petition Filed Sept 18 1928

Receipt filed " 18 1928

Summons issued " 18 1928

Summons ret'd filed 21 1928

Receipt filed Nov 28 1928

Execution issued " 28 1928

The Marysville Oil Products Co,

vs.

The Federal Brass and Drfg. Co.

Sheriffs Office, Union County, Ohio
Received

to its command on the 26th of
payment on judgment, on the 26th of
on December 26th, 1928, I

Interest and costs in full
made without levy.

Fees. 5⁵²

PROCEEDINGS

Sheriffs Return.

Sheriffs Office, Union County, Ohio.

18 1928
 18 1928
 18 1928
 filed 21 1928
 Nov 28 1928
 28 1928

Received this writ on the 28th day of November 1928 at 10 o'clock H.M., and pursuant to its command on the 28th day of November 1928, I received from Scott Van Effen check for \$200.00; payment on judgment, on December 14, 1928, received check for \$100.00; payment on judgment and on December 26th, 1928, I received check for \$191.32 same being the balance of judgment, interest and costs in full. I return this writ this 27th day of December, 1928, money made without levy.

Lees. 5⁵²

J. B. Lingrel, Sheriff,
 By Mary E. Cline - Deputy.

Co.

EXECUTION DOCKET, UNION COUNTY

COMMON PL

McManus Troup Co., Toledo, Ohio 42140

COST BILL

Dolla. Cts. Dolla. Cts.

Judgment 3 1/8 00
Int. @ 5% from Nov. 28, 1928

Att'ys for Plaintiff

Richard C. Phrall

Att'ys for Defendant

No. of Case 12324

Petition Filed Nov. 30 1928

Execution issued Logan Co. 11-28-28
Execution issued Union Co. 12-28-28

Glen L. Cline, Trustee for Howard Epps.
Plaintiff

P. R. Johnson, Lucy Johnson
and G. P. Johnson
Defendants.

Appraisal of Goods and Chattels.

We, the undersigned disinterested freeholders and residents of Union County, and State of Ohio, having been duly summoned and sworn by J. B. Lingrel Sheriff of said County, impartially to appraise upon actual view, the following described goods and chattels, to-wit:

2 black cows	\$ 40.00	1 light jersey cow	\$ 80.00
4 " pigs	\$ 25.00	1 hay rake	\$ 10.00
1 Brown mare	\$ 60.00	1 mowing machine	\$ 5.00
1 Roan mare	\$ 40.00	1 wagon	\$ 10.00
1 Sorrel mare	\$ 50.00	1 set work harness	10.00
1 dark jersey cow	\$ 75.00		

to be sold on an Execution issued from the Common Pleas of said County, in the action of G. L. Cline, Trustee for Howard Epps Plaintiff against P. R. Johnson et al. defendants, do forth with, after actual view of said goods and chattels, make return and say that the same are of the real value in money of \$405.00 Dollars.

Given under our hands this 3rd day of December, 1928.

Harold Lingrel
Lauer Lingrel

State of Ohio, Union County:

I hereby certify that the within Appraisers Harold Lingrel and Lauer Lingrel are freeholders and residents of said County, and were duly summoned and sworn by me to appraise, the within described goods and chattels, this 3rd day of December, 1928.

J. B. Lingrel, Sheriff.
By Mary E. Cline Deputy.

Received by
A. M., and put
upon the foll
to its command upon
Plaintiff's Atty.

Also
of Logan and
to-wit: all
town as will
said town. A
number 110.

This
not satisfied

Sheriff's Fee

Feb. 11 - 1929.
J. Shureby give
of \$88.75 same
credited on the

o'clock P.
December 1
F. R. John
4 pigs, \$2
1 dark jer
1 mowing m
3rd day of
Marysville
Johnson an

I paid to
Mortgage o
on the 11th
a check f
which sum
applied on
F. R. John

Sheriff's Fee \$ 7.95

COMMON PLEAS

TERM, A. D. 19

PROCEEDINGS

Phrall
 30 1928
 issued Logan Co.
 on issued Union Co.
 rd Epps.
 county, and
 el Sheriff
 following
 80.00
 10.00
 5.00
 10.00
 10.00
 County, in
 P. R. Johnson et al.
 make return
 Dollars.
 and Lauer Lingrel
 moned and
 this 3rd
 Sheriff
 Deputy.

Sherriff's Return
 SHERIFF'S RETURN.
 Sheriff's Office, Logan County, Ohio
 January 9th 1929.
 Received this writ on the 3rd day of December 1928 at 9 o'clock
 A. M., and pursuant to its command I levied on the 9th day of January 1929,
 upon the following chattels, to-wit:
 1/2 interest in 1 3 Ton International Truck
 1/2 interest in 1 Graham 2 Ton Truck
 Also the following described real estate situate in the County
 of Logan and State of Ohio and in the town of West Liberty in said County,
 to-wit: all of lot number nineteen in Millers Second Addition to said
 town as will more fully appear reference being had to recorded plat of
 said town. According to the renumbering of lots in said town, said lot is
 number 110.
 This writ returned this 30th day of January 1929 for want of time
 not satisfied no money made.
 Sheriff's Fee \$4.47.
 Kenneth Smith
 Sheriff of Logan County, Ohio.

Feb. 11 - 1929.
 I hereby give credit on the within judgment in the sum
 of \$88.⁷⁵/₁₀₀ same being for labor performed on the farm and not
 credited on the notes herein sued upon.
 Glen L. Cline
 Trustee of Howard Epps.
Sherriff's Return.
 Sheriff's Office, Union County, Ohio, February 14, 1929.

Received this writ on the 1st day of December 1928 at 1
 o'clock P. M., and pursuant to its command I levied on the 3rd day of
 December 1928, upon the following goods and chattels belonging to
 F. R. Johnson and Lucy Johnson, as follows: 2 black sows, \$40;
 4 pigs, \$25; 1 Dunn mare, \$60; 1 Roan mare, \$40; 1 sorrel mare, \$50;
 1 dark jersey cow, \$75; 1 light jersey cow, \$80; 1 hay rake, \$10;
 1 mowing machine, \$5; 1 wagon, \$10; 1 set work harness, \$10; on the
 3rd day of January, 1929, I caused advertisement to be made in the
 Marysville Tribune of the above goods and chattels belonging to F. R.
 Johnson and Lucy Johnson to be sold on the 14th day of January, 1929.
 Out of the proceeds of said sale which amounted to \$314.85
 I paid to the City Loan and Savings Company \$89.68 being the first
 Mortgage on the above chattels, on the 17th day of January, 1929, and
 on the 11th day of February, 1929, I gave Mary K. Daum, Clerk of Court,
 a check for \$225.17 same being the balance of the Money in my hands
 which sum is sufficient to satisfy this Judgment and the balance to be
 applied on Judgment in Case No. 12373, Glen L. Cline Trustee etc. vs
 F. R. Johnson et al.

Sheriff's Fee \$7.95.
 J. B. Lingrel, Sheriff.
 By Mary E. Cline, Deputy

EXECUTION DOCKET, UNION COUNTY

COMMON PL

McManus Troup Co., Toledo, Ohio 42440

COST BILL

Dolls. Cts. Dolls. Cts.

Judgment
Ent @ 5% from Dec. 4 '28

189 85

Att'ys for Plaintiff

F. Le Roy Allen

Att'ys for Defendant

No. of Case 12330

Petition Filed Dec. 4 1928

The Richwood Farmers Exchange Co.
Plaintiff

C. H. Leizenbee

Defendant

Received this writ
to its command I, as
order of Plaintiff Att.
Sheriff's Fee \$0.91.

PROCEEDINGS

Sheriff's Return.
Sheriff's Office, Delaware County Ohio
Jan. 25. 1929.

Received this writ on the 5 day of Dec. 1929 at 9 o'clock A. M. and pursuant to its command I, upon the 25th day of Jan. 1929, I returned this writ by order of Plaintiff Atty.

Sheriff's Fee \$0.91.

Veley E. Main, Sheriff.
J. W. Strine, Dep.

c. 4 1928

gc Co.

EXECUTION DOCKET, UNION COUNTY

McManus-Troup Co., Toledo, Ohio 42440

COST BILL

Dolls. Cts. Dolls. Cts.

Judgment 163 00
 Paid at 8 7/8 from 12-5-28

All'ys for Plaintiff Cameron and Cameron

All'ys for Defendant

No. of Case 12332

Petition Filed Dec. 5 1928

Clerk
 Sheriff

B. H. Snell
 Plaintiff

George H. Eastman and
 Lola Eastman
 Defendants

Appraisal of Goods and Chattels.

We, the undersigned disinterested freeholders and residents of Union County, and State of Ohio, having been duly summoned and sworn by J. B. Lingrel Sheriff of said County, impartially to appraise upon actual view, the following described goods and chattels, to-wit:

1 brown mare 10 years old,	80.00	1 black heifer	60.00	4 calves	\$ 100.00
1 gray general purpose mare 5 yrs old,	125.00	1 spotted cow	100.00	14 feeding hogs	180.00
1 gray horse 10 years old,	125.00	1 red cow	100.00	34 shoats	240.00
1 bay mare 8 yrs. old,	150.00	2 black cows	180.00	2 brood sows	40.00
1 Overland touring car	100.00	1 yellow Jersey cow	100.00	farm wagon	20.00
1 corn binder	50.00	1 riding breaking plow	10.00	1 cultivator	5.00
1 double disc harrow	5.00	1 mowing machine	10.00	1 grain binder	10.00

to be sold on an Execution issued from the Court of Common Pleas of said County, in the action of B. H. Snell, Plaintiff, against George H. Eastman et al Defendants, do forthwith, after actual view of said goods and chattels, make return and say that the same are of the real value in money of \$1505.00 Dollars.

Given under our hands this 6th day of December 1928.

Lewis Lingrel
 Harold Lingrel

State of Ohio, Union County:

I hereby certify that the within Appraisers Lewis Lingrel, and Harold Lingrel are freeholders and residents of said County, and were duly summoned and sworn by me to appraise, the within described goods and chattels, this 6th day of December, 1928.

J. B. Lingrel Sheriff
 By: Mary E. Cline Deputy

Sheriff's Office,
 Receiver
 P. M., and pursuant to
 belonging to George W.
 For list of
 Case # 12332 on
 The defen
 which prevents the sa
 19th day of January,
 Fees. \$ 8.66

PROCEEDINGS

Sheriff's Return.

Sheriff's Office, Union County, Ohio.

January 19, 1929.

Received this writ on the 5th day of December, 1928 at 2 o'clock P. M., and pursuant to its command I levied on the following goods and chattels belonging to George W. Eastman and Lois Eastman, as follows:

For list of chattels contained herein see Return of Appraisal in Case # 12332 on Page 285 of this Volume.

The Defendant having filed their claim in Bankruptcy Court, which prevents the sale of the above goods and chattels, I return this writ this 19th day of January, 1929, no money made.

Fees. \$8.66

J. B. Lingrel, Sheriff
By Mary E. Cline - Deputy.

ty, and State
riff of said
goods and

\$ 100.00
g hogs 180.00
ts 240.00
owe 40.00
son 20.00
e 5.00
nder 10.00

aid County,
Defendants,
d say that

Lingrel are
d and sworn
y of December, 1928.
iff.
uty.

EXECUTION DOCKET, UNION COUNTY

McManus Troup Co., Toledo, Ohio 42440

COST BILL

Dolls. Cts. Dolls. Cts.

Judgment
Interest at 8% from
December 7, 1928
Costs.

889 78

Att'ys for Plaintiff C. A. Hoopes
Att'ys for Defendant W. P. Cameron
No. of Case 12333

Petition Filed Dec 7 1928
Answer " 7 1928
Journal Entry " 7 1928

State of Ohio, Ex rel, Elbert H. Blair,
Superintendent of Banks of the State of
Ohio in charge of the liquidation of the
Mt. Victory Bank
Plaintiff

vs.

George W. Eastman
Defendant.

Appraisal of Goods & Chattels

We, the undersigned disinterested freeholders and residents of Union County,
and State of Ohio, having been duly summoned and sworn by J.B. Lingrel
Sheriff of said County, impartially to appraise upon actual view, the following
described goods and chattels, to wit:

For list of chattels contained herein see return of appraisal
in case # 12332- on Page 285 of this volume - #38- Execution.
to be sold on an Execution issued from the Court of Common Pleas of
said County, in the action of State of Ohio ex rel Elbert E. Blair etc Plaintiff,
against George E. Eastman Defendant, do forthwith, after actual view of
said goods and chattels, make return and say that the same are of the real
value in money of \$1805.00 Dollars.

Given under our hands this 8th day of December, 1928

Harold Lingrel

Lauer Lingrel

State of Ohio, Union County:

I hereby certify that the within Appraisers Harold Lingrel, and Lauer Lingrel
are freeholders and residents of said County, and were duly summoned and
sworn by me to appraise, the within described goods and chattels, this 8th day of
December, 1928.

J.B. Lingrel Sheriff
By: Mary E. Cline Deputy.

Sheriff's Office.

Received this
pursuant to its commission
following goods and
1 sorrel mare, \$80
1 bay mare, 8 yrs. old
1 red cow, \$100;
4 calves, \$100;
34 shoats, \$240;
1 cow-binder \$50;
1 cultivator, \$5;

And on the
Real Estate in the

Real Estate sit
State of Ohio,
bounded and de
Beginning at a
No. 12289, in
poles to a sto
thence N. 8° 5
Longberry's tr
30° 51' W. 145
a stone in the
Survey No. 109
Survey No. 101
E. 136.64 pole
another line o
Contain
Excepting from
of land, to-wi
and a part of
Beginning at a
to Caleb Ives
stone in the c
line of F.A. H
place of begin
being the same
and Alexander

Also, exceptin
and Township o
scribed as fol
land of George
and south of t
Eastman and Lo
13, 1919, and
records, and C

Also including
County of Unio
10177 and desc
Beginning at a
westerly line
thence with sa
Meade Massie;
10' E. 45.36 p
78° W. 43.20 p
Containing 4.9
Containing in
but subject to

The defendant Geo
which prevents the sal
upon the above descri
1929, no money made.
Fees 974

PROCEEDINGS

Sheriff's Office.

Sheriff's Return.

Union County, Ohio.

January 21, 1929.

Received this Writ on the 7th day of December 1928 at 3 o'clock P.M. and pursuant to its command I levied on the 8th day of December, 1928, upon the following goods and chattels belonging to George W. Eastman as follows:

- 1 sorrel mare, \$80 ; 1 gray horse, 5 yrs. old, \$125 ; 1 gray horse, 10 yrs. old, \$125 ;
- 1 bay mare, 8 yrs. old, \$150 ; 1 black heifer, \$60 ; 1 spotted cow, \$100 ;
- 1 red cow, \$100 ; 2 black cow, \$180. ; 1 yellow jersey cow, \$100 ;
- 4 calves, \$100 ; Overland touring car, \$100 ; 14 feeding hogs, \$180 ;
- 34 shoats, \$240 ; 2 brood sows, \$40 ; farm wagon \$20 ;
- 1 cow binder \$50 ; riding breaking plow, \$10 ; 1 double disc harrow \$20 ;
- 1 cultivator, \$5 ; 1 mowing machine, \$10 ; Grain binder \$10 ;

And on the same day I made a Court House Levy upon the following Real Estate in the name of George W. Eastman, as follows;

Real Estate situated in the Township of Washington, County of Union, and State of Ohio, and being part of Surveys Nos. 12360 and 13748, and bounded and described as follows:

Beginning at a stone, west corner to Elizabeth A.P. Scarborough's Survey No. 12289, in the line of Survey No. 10177; thence N. 80 1/4° E. 87.72 poles to a stone, original line of said Scarborough's Survey No. 12289; thence N. 8° 50' W. 107.52 poles to a stone at the S.E. corner of Harrison Longberry's tract of land; thence with the said Longberry's south line S. 80° 51' W. 145.60 poles to a stone; thence S. 25° 55' W. 152 poles to a stone in the line of Survey No. 10971; thence with the line of said Survey No. 10971, S. 50° 25' E. 103.20 poles to a stone in the line of Survey No. 10177; thence with the line of said Survey No. 10177 N. 10° 50' E. 136.64 poles to a stone, corner to said Survey No. 10177; thence with another line of said Survey S. 49 1/4° E. 46 poles to the beginning,

Containing 151.95 acres of land, more or less.

Excepting from the above described tract the following described parcel of land, to-wit: Situated in Washington Township, Union County, Ohio, and a part of Survey No. 13748, and described as follows, to-wit: Beginning at a stone and tile in the center of the Yocum Road, N.W. corner to Caleb Ives land, following the center of said road 43.81 rods to a stone in the center of said road; thence southeasterly 61.90 rods to the line of F.A. Hartley and Caleb Ives west line; thence northerly to the place of beginning 43.61 rods, Containing 6 acres, more or less, and being the same tract deeded by Frank A. Hartley and wife to Roas Fulton and Alexander Fulton on August 28, 1907.

Also, excepting premises, situated in the State of Ohio, County of Union, and Township of Washington, part of Survey No. 13748, and bounded and described as follows: Being a Tri-angle piece of land and being all of the land of George W. Eastman and Lola P. Eastman laying east of Rush Creek and south of the Yocum Road that was conveyed to the said George W. Eastman and Lola P. Eastman by deed from Amanda J. Lewis, dated March 13, 1919, and recorded in Vol. 118 page 204, of the Union County Deed records, and Containing about one-half 1/2 acre.

Also including the following premises, situated in the State of Ohio, County of Union and Township of Washinton, being part of Survey No. 10177 and described as follows:

Beginning at a stone and tile in the center of the Yocum Road and in the westerly line of Napoleon McBride and formerly owned by Caleb Ives; thence with said line N. 12° E. 40.20 poles to a cut stone set by David Meade Massie; thence with another of said Napoleon McBride's lines S. 18° 10' E. 45.36 poles to a cut stone in the center of said road; thence S. 78° W. 43.20 poles to the place of beginning,

Containing 4.95 acres, more or less. Containing in the premises hereby conveyed 150.40 acres, more or less, but subject to all legal highways.

The defendant George W. Eastman having filed his case in Bankruptcy Court which prevents the sale of the above goods and chattels and there being prior liens upon the above described Real Estate I return this writ this 21st day of January, 1929, no money made.
J.B. Lingrel Sheriff
By Mary E. Cline Deputy.

Lees 974

7 1928
7 1928
7 1928
nt H. Blair,
he State of
tion of the
aintiff
efendant.
ow County,
B. Lingrel
he following
aisal
xecution.
Pleas of
etc Plaintiff,
al view of
the real
l.
l.
d Lauer Lingrel
mmoned and
this 8th day of
Sheriff
Deputy.

EXECUTION DOCKET, UNION COUNTY

COMMON PL

McManus Troup Co., Toledo, Ohio 42140

COST BILL

Dolls. Cts. Dolls. Cts.

Judg.
@ 6% from Oct. 6-1928

2457 46

Att'ys for Plaintiff

Att'ys for Defendant

No. of Case 12189

Petition Filed

19

Sheriff of Franklin Co. 290

see Journal 29 Page 88

~~Deficiency~~
Judgment assigned
to Columbus Guarantee
Mortgage Co.

The Northwestern Mutual Life Ins. Co.
Plf.

George H. Snyder,
David B. Sharp et al.

Sheriff's Return

Received this writ
and pursuant to its
the following described
State of Ohio; Book
Number 140 of Belle
is numbered and d
Plat Book No. 7, p
This writ returned
72 ⁹⁰/₁₀₀

PROCEEDINGS

Sheriff's Return on Execution.

Sheriff's Office, Franklin County, Ohio.

January 8th 1929

Received this writ on the 1st day of January 1929 at 10 o'clock A.M., and pursuant to its command I levied on the 8th day of January 1929, upon the following described real estate situated in the county of Franklin, State of Ohio; Being the south half of Lot Number 139, all of Lot Number 140 of Bellaire Addition of A. H. Forrest, et al., as the same is numbered and delineated upon the recorded plat thereof, of record in Plat Book No. 7, page 84, Recorder's Office, Franklin County, Ohio.

This writ returned on account of prior liens.

72 ⁹⁰/_{xx}

Harry W. Paul, Sheriff of Franklin Co.
By Ross Anderson ^{of} Sheriff

19
assigned
Guarantee
Co.
Ins. Co.
Plif.
l.

EXECUTION DOCKET, UNION COUNTY

COMMON PLEAS

McManus Troup Co., Toledo, Ohio 42440

COST BILL

Dolls. Cts. Dolls. Cts.

Judgment

1037 02.

Att'ys for Plaintiff L. A. Davis

Att'ys for Defendant

No. of Case 12342

Petition Filed Dec. 20 1928

The First State Bank of
Plain City, Ohio

Plaintiff

Frank J. Click +
Myrtle Click

Defendants

Sheriff's Office, F

Received this writ
and pursuant to it
and Tenements
found.

\$1.15

Dear Sir: - Please find
in the writ are not in
of this writ. Yo

Sheriff's Office, F

Received this writ
to its command I levied
estate situated in the
of Hamilton:

Being Lot Number
and delineated upon the
Recorder's Office, Fran
This writ retur

COMMON PLEAS

Sept.

TERM, A. D. 1928

PROCEEDINGS

Sheriff's Return.
 Sheriff's Office, Franklin County, Ohio.

Jan. 25, 1929.

Received this Writ on the 26th day of December 1928 at 11:30 A. M. and pursuant to its command for want of goods or chattels, lands and Tenements upon which to levy this writ returned nothing found.

\$ 1.15

Harry T. Paul Sheriff of Franklin Co.
 By Ross Anderson Deputy.

Office of the Sheriff Pickaway County, Circleville, Ohio
 Dear Sir: - Please find enclosed Execution No. 12342, Ex Loc. 38. The parties named in the writ are not in this County. Also there was not fees deposited for the service of this Writ.
 Yours very truly, Frank Davis, Sheriff of Pickaway Co, Ohio

Sheriff's Return
 Sheriff's Office, Franklin County, Ohio

July 12, 1929

Received this writ on the 5th day of July 1929 at 10 o'clock A. M. and pursuant to its command I levied on the 12 day of July 1929, upon the following described real estate situated in the County of Franklin, State of Ohio, and in the Township of Hamilton:

Being Lot Number 245 in Walnut Heights Addition, as the same is numbered and delineated upon the recorded plat thereof, of record in Plat Book 9, page 3, Recorder's Office, Franklin County, Ohio.

This writ returned on account of prior liens

Harry T. Paul, Sheriff of
 Franklin Co. Ohio by
 Ross Anderson, Deputy.

EXECUTION DOCKET, UNION COUNTY

COMMON PLEAS

McManus Troup Co., Toledo, Ohio 42440

COST BILL	Dolls.	Cts.	Dolls.	Cts.
Judgment Dec 3, 1928 Int @ 6% from June 15, 1928	90	33		
			Att'ys for Plaintiff	Milo L. Myers
			Att'ys for Defendant	William J. Porter
			No. of Case	12251
			Petition Filed	Oct. 1 1928
			Entry filed	Dec 3 1928
			Receipt filed	Dec 14 1928
			Execution issued,	Dec 14 1928

Henry Wilhelm Co.
vs.
Federal Brass & Mfg. Co.

Sheriff's Office, Union County, Ohio
Received this writ
pursuant to its commands
Scott Van Etten Manager
the full amount of judgment
this 21st day of December
Fees \$1.65

COMMON PLEAS September TERM, A. D. 1928

PROCEEDINGS

Sheriff's Return.

Sheriff's Office, Union County, Ohio.

December 21, 1928.

Received this writ on the 14th day of December 1928 at 2 o'clock P.M. and pursuant to its command on the 15th day of December 1928, I received a check from Scott Van Etten Manager of the Federal Brass and Mfg. Company for \$106.34 this being the full amount of judgment, interest and costs in this case. I return this writ this 21st day of December, 1928, money made without levy.

Fees \$1⁶⁵

*J. B. Lingrel, Sheriff
By Mary E. Clive, Deputy.*

Oct. 1 1928
Dec 3 1928
Dec 14 1928
Dec 14 1928

EXECUTION DOCKET, UNION COUNTY

COMMON P

McManus-Young Co., Toledo, Ohio 42440

COST BILL

Dolls. Cts. Dolls. Cts.

Judgment with int. @ 8% from Dec 26, 1928

2931.00

All'ys for Plaintiff Price + Price

All'ys for Defendant

No. of Case 12347

Petition Filed Dec 26, 1928

Answer " 26, 1928

Entry " 26, 1928

The First National Bank of Forest, Ohio Plaintiff

vs. R. A. Liles, Ethel Liles, and Elizabeth Liles Defendants

SHERIFF'S RETURN Sheriff's Office, Union County, Ohio. November 15th, 1933.

Received this writ on the 15th, day of November, 1933, at 9 o'clock A. M., and pursuant to its command after a due and diligent search I hereby return this writ nothing found, no money made.

.75

William Rausch, Sheriff By A. Grigsby, Deputy

SHERIFF'S RETURN Sheriff's Office, Wyandot County, Ohio. December 4th, 1933.

Received this writ on the 2nd day of December 1933, at 2 o'clock P.M., and pursuant to its command I levied on the 4th day of December 1933, upon the following described real estate to-wit: Situated in the Township of Jackson, County of Wyandot and State of Ohio and known as the West half of the North West quarter and the North half of the North West quarter of the South West quarter and the North half of the South half of the North West quarter of the South West quarter, all in Section No. Ten (10) in Township Three (3) South, Range Twelve (12) East containing 110 acres, more or less, except One acre therefrom deeded to the Board of Education of Jackson Township, Wyandot County, Ohio, and described as follows: Commencing 5 chains and 95 links East of the North West corner of Section Ten (10) in said Township and Range; thence East along the center of the Public road 4 chains; thence South 2 chains and 50 links; thence West 4 chains; thence North 2 chains and 50 links to the place of beginning. The real estate hereby levied on contained 109 acres, more or less, and levied on as the property of the Defendants, R. A. Liles and Ethel Liles.

On the same day I levied on the following described real estate situated in the Township of Jackson, County of Wyandot and State of Ohio, and known as being all that part of the South West quarter of Section Two (2) in Township Three (3) South, Range Twelve (12) East, that lies North of the Pittsburg, Fort Wayne and Chicago railroad and containing 50.51 acres. Also the South half of the North West quarter of said Section Two (2) in Township and Range aforesaid, excepting 26 acres off of the West end thereof and containing 50 acres, more or less, both tracts containing 100.51 acres, more or less, and levied on as the property of Elizabeth Liles.

THIS WRIT RETURNED WITHOUT FURTHER PROCEEDINGS BY ORDER OF THE PLAINTIFF'S ATTORNEY.

2.69

HARRY WEATHERHOLTZ Sheriff of Wyandot County, Ohio.

BY- Paul H. Frey Deputy Sheriff (Seal)

The State of Ohio, Union County, ss.

In the Court of Common Pleas.

The First National Bank, of Forest, Ohio,

Plaintiff,

vs

R. A. Liles, Ethel Liles,

Case No. 12347. Judgment in the sum of Twenty-nine Hundred and Thirty-one Dollars, (\$2931.00), with interest thereon at 8% per annum from the 26th day of December, A.D. 1928, and for costs in the sum of \$8.69, and increased costs in the sum of \$2.69.

The State of Ohio, Union County, ss.

In the Court of Common Pleas.

The First National Bank,
of Forest, Ohio,

Plaintiff,

vs

R.A. Liles, Ethel Liles,
and Elizabeth Liles,

Defendants.

: Cause No. 12347.
: Judgment in the sum of Twenty-nine Hundred
: and Thirty-one Dollars, (\$2931.00), with
: interest thereon at 8% per annum from the
: 26th day of December, A.D. 1928, and for
: costs in the sum of \$8.69, and increased
: costs in the sum of \$2.69.

.....

For a valuable consideration, the receipt of which is hereby acknowledged, The First National Bank, of Forest, Ohio, and H. Dale Shields, H.G. Wright, and Ralph McElroy, as Trustees for the Benefit of all Creditors of The First National Bank, of Forest, Ohio, do hereby release and discharge from all lien, incumbrance, charge, claim or interest which it or they may have therein by virtue of the above mentioned judgment and executions, the following described property. to-wit:-

Situate in the Township of Jackson, County of Wyandot and State of Ohio, to-wit:- Being all that part of the South-west Quarter (1/4) of the Section Two (2) in Township Three (3) South, Range Twelve (12) East, that lies North of the Pittsburgh, Ft. Wayne and Chicago Railway, containing Fifty and Fifty-one Hundredths (50.51) acres of land,

Also

The South-half (1/2) of the North-west Quarter (1/4) of said Section Two (2), Township and Range aforesaid, excepting Twenty-six (26) acres off of the West end thereof, containing Fifty (50) acres of land, more or less, and containing in both of the above described tracts, One Hundred and Fifty-one Hundredths (100.51) acres of land, more or less,

without, however, waiving or in any manner affecting its lien, charge or incumbrance upon any lands other than the land hereinbefore particularly described.

Dated this 26th day of March, A.D. 1934.

In presence of

Ethel L. Simpson

Joe Shields



The First National Bank, Forest, O.

By Ralph M. Elroy
Cashier.

H. Dale Shields

H. G. Wright

Ralph M. Elroy
Trustees.

J. E. Simpson
Attorney for Plaintiffs.

PROCEEDINGS

Sheriff's Return.
SHERIFF'S RETURN.

Sheriff's Office, Wyandot County, Ohio

January 12, 1929.

Received this writ on the twelfth day of January 1929 at 1:45 o'clock P. M. and pursuant to its command for want of goods and chattels of the defendants on which to levy this writ I levied on the 12th day of January 1929 on the following described real estate to-wit: Situated in the Township of Jackson, County of Wyandot and State of Ohio and known as the west half of the northwest quarter and the North half of the northwest quarter of the southwest quarter and the north half of the South half of the northwest quarter of the southwest quarter. All in Section Number ten (10) in Township three (3) south, range twelve (12) East, Containing 110 acres, more or less, Except one acre therefrom deeded to the Board of Education of Jackson Township, Wyandot County, Ohio, described as follows: Commencing 5 chains and 95 links East of the northwest corner of Section 10 in said Township and range thence East along the center of the public road 4 chains; thence south 2 chains and 50 links; thence west 4 chains; thence North 2 chains and 50 links to place of beginning, the real estate hereby levied on Containing 109 acres, more or less and levied on as the property of the defendants R. A. Liles and Ethel Liles. On the same day I levied on the following described real estate situated in the Township of Jackson, County of Wyandot and State of Ohio and known as being all that part of the southwest quarter of Section two (2) in Township 3 South range 12 East that lies North of the Pittsburgh, Fort Wayne and Chicago rail road, Containing 50.51 acres. Also the South half of the northwest quarter of said Section two (2) in Township and range aforesaid excepting 26 acres off of the west end thereof Containing 50 acres, more or less, both tracts Containing 100.51 acres, more or less, levied on as the property of Elizabeth Liles, returned without further process by order of plaintiffs Attorney.

H. B. Stansberry,
Sheriff, Wyandot County, Ohio.

Sheriff's Fee \$2.68.

The State of Ohio, Union County, ss.
In the Court of Common Pleas.

The First National Bank,
of Forest, Ohio,

Plai

vs

R.A. Liles, Ethel Liles,
and Elizabeth Liles,

Defe

EXECUTION DOCKET, UNION COUNTY

McManus Troup Co., Toledo, Ohio 42140

COST BILL

Dolls. Cts. Dolls. Cts.

Judgment for \$1705.57 with 1705.57 interest @ 8% from Dec. 26, 1928 and costs.

Att'ys for Plaintiff Price and Price

Att'ys for Defendant

No. of Case 12348

Petition Filed Dec 26 1928

Answers " 26 1928

Entry " 26 1928

The First National Bank of Forest, Ohio Plaintiff

Nick Liles
Eloa Liles
Elizabeth Liles

SHERIFF'S RETURN

Sheriff's Office, Union County, Ohio.
Nov. 15th 1933.

Received this writ on the 15th, day of November 1933 at 9 o'clock A.M., and pursuant to its command after a due and diligent search I hereby return this writ nothing found, no money made.

William Rausch, Sheriff
By A. Grigsby, Deputy

SHERIFF'S RETURN

Sheriff's Office, Wyandot County, Ohio.
December 4th, 1933.

Received this writ on the 2nd day of December 1933, at 2 o'clock P.M., and pursuant to its command I levied on the 4th day of December 1933, upon the following described real estate situated in the Township of Jackson, County of Wyandot and State of Ohio, and known as being all that part of the South West quarter of Section Two (2) in Township Three (3), South Range (12) East, that lies North of the Pittsburg, For Wayne and Chicago Railroad and containing 50.51 acres.

Also the South half of the North West quarter of said Section Two (2) in Township and Range aforesaid, excepting 26 acres off of the West end thereof, and containing 50 acres, more or less, and both tracts containing 100.51 acres, more or less, levied on as the property of the Defendants, Elizabeth Liles.

THIS WRIT RETURNED WITHOUT FURTHER PROCEEDINGS BY ORDER OF THE PLAINTIFF'S ATTORNEY.

2.69

HARRY WEATHERHOLTZ

Sheriff of Wyandot County, Ohio

BY- Paul H. Frey

Deputy Sheriff

(Seal)

The State of Ohio, Union County, ss.

In the Court of Common Pleas.

The First National Bank,
of Forest, Ohio,

Plaintiff,

vs

Sheriff's

attorney.

north of

Section 1

of Ohio a

estate s

on t

less, lev

Township

half of t

of Richla

1929 on t

which to

o'clock

Rece

The State of Ohio, Union County, ss.

In the Court of Common Pleas.

The First National Bank,
of Forest, Ohio,

Plaintiff,

vs

Dick Liles, Elva Liles,
and Elizabeth Liles,

Defendants.

:
:
:
:
:
:
:
:

Cause No.12348.

Judgment in the sum of Seventeen Hundred
and Five Dollars, (\$1705.57), and Fifty-
Seven Cents, with interest thereon at the
rate of 8% per annum, from the 26th day of
December, A.D.1928, and also costs taxed at
\$8.69, and increased costs taxed at \$2.69.

.. .. .

For a valuable consideration, the receipt of which is hereby acknow-
ledged, The First National Bank, of Forest, Ohio, and H.Dale Shields, H.G.Wright,
and Ralph McElroy, as Trustees for the Benefit of all Creditors of The First National
Bank, of Forest, Ohio, do hereby release and discharge from all lien, incumbrance,
charge, claim or interest which it or they may have therein by virtue of the above
mentioned judgment and executions, the following described property, to-wit:-

Situate in the Township of Jackson, County of Wyandot, and State
of Ohio, to-wit:- Being all that part of the South-west Quarter ($\frac{1}{4}$)
of Section Two (2) in Township Three (3) South, Range Twelve (12) East,
that lies North of the Pittsburgh, Et.Wayne and Chicago Railway,
containing Fifty and Fifty-one Hundredths (50.51) acres of land.

Also

The South Half ($\frac{1}{2}$) of the North-west Quarter ($\frac{1}{4}$) of said Section
Two (2), Township and Range aforesaid, excepting Twenty-six (26)
Acres off of the West end thereof, containing Fifty (50) acres of land,
more or less, and containing in both of the above described tracts,
One Hundred and Fifty-one Hundredths (100.51) acres of land, more or less,

without, however, waiving or in any manner affecting its lien, charge or incumbrance
upon any lands other than the land hereinbefore particularly described.

Dated this 26th day of March, A.D.1934.

In presence of

Esther L. Simpson
Ge Shields



The First National Bank, of Forest, O.

By Ralph M. Elroy
Cashier.

H. Dale Shields

H. G. Wright

Ralph M. Elroy
Trustees.

E. L. Simpson
Attorney for Plaintiffs.

EXECUTION DOCKET, UNION COUNTY

COMMON PL

McManus Troup Co., Toledo, Ohio 42440

COST BILL

Dolls. Cts. Dolls. Cts.

Judgment
Interest @ 8% from Dec 26,
1928

486 41

Att'ys for Plaintiff Price and Price

Att'ys for Defendant

No. of Case 12349

Petition Filed Dec 26 1928

Answer " " 26 1928

Entry " " 26 1928

J. A. Koons

Plaintiff

vs.

Ben Koons and
Archie Koons

Defendants.

Sheriff
January

o'clock
January

to levy
Ben Koons

real es

the town
a part
River a
part of
poles f
South 1
35' Wes
10' Wes
place o
or less
Madison

part of
the sou
poles a
80.86 p
South 1
North 7
acres.

townshi
part of
as foll
corner
plum an
to thre
thence
eighty

a stake
line of
lot of
with he
line of
thence
line of
line So
thence
of begi
acres o
width a
Street
Company

plainti
Sheriff

PROCEEDINGS

Sheriff's Return.

SHERIFF'S RETURN.

Sheriff's Office, Hardin County, Ohio

January 10, 1929.

Received this writ on the 10th day of January 1929, at 2 o'clock P. M. and pursuant to its command I levied on the 10th day of January 1929, for want of goods and chattels of the defendants whereon to levy this execution, upon the following real estate of the defendant, Ben Koons, to-wit:

Being the undivided one-eighth of the following described real estate:

The North half of the following described premises situated in the township of Lynn, County of Hardin and State of Ohio, and known as a part of Virginia Military Survey No. 10037 on the waters of the Scioto River and being lot number four (4) of the sub-division of the South part of said survey, beginning in the South line of said survey 240 poles from the Southwest corner of said survey; thence with the said South line 80.30 poles to a hickory, beech and lynn; thence North 10° 35' West 203.25 poles to two ashes, a walnut and oak; thence South 79° 10' West 80.86 poles; thence South 10° 40' East 203.50 poles to the place of beginning, containing 102.45 acres of land, be the same more or less and being the same land conveyed by Jacob Koons and wife by Madison Koons.

Also the North half of the following described tract, being part of survey 10037 bounded and described as follows, commencing at the southeast corner of said survey; thence North 10° 30' West 203 poles along the East line of said survey; thence South 79° 10' West 80.86 poles to the corner of lot number four (4) of said survey; thence South 10° 45' East 203.25 poles to the South line of said survey; thence North 79° East 80.30 poles to the place of beginning, containing 102.30 acres.

Also the following described real estate situated in the township of Lynn, County of Hardin and State of Ohio and known as a part of Virginia Military Survey number 12093, bounded and described as follows, to-wit; beginning at two willows in a pond and Southwest corner to said survey; thence North 12° West 128 poles to a Cherry, plum and black ash on Hull's trail; thence North 78° East 100 poles to three beeches; thence South 12° East 128 poles to an ash and beech; thence South 78° West 100 poles to the place of beginning, containing eighty (80) acres of land, more or less.

Also another part of said survey, number 12093, beginning at a stake near a large sugar in the East line of John Rice's. The East line of piece above described and Southwest corner to Rebecca Rice's lot of thirty three and eighty seven hundredths (33.87) acres; thence with her south line North 78° East 108.3 poles to a stake in the West line of Caldwell's land and Southeast Corner to said Rebecca Rice; thence with Caldwell's said line South 12° East 33 poles to the South line of said survey (said Caldwell's Southwest corner) thence with said line South 78° 108.3 poles to a stake South East corner to John Rice; thence with said Rice's East line North 12° West 33 poles to the place of beginning, containing twenty two and thirty three hundredths (22.33) acres of land, more or less. Except a strip thirty three (33) feet in width along Richland pike, heretofore conveyed to Kenton and Dayton Street Rail Way Company, for right of way of said Street Railway Company.

This writ returned without further process by order of plaintiffs attorney the 10th day of January 1929.
Morton Ansley Sheriff.
Sheriff's Fee \$4.00.

e 26 1928
26 1928
26 1928

ts.

EXECUTION DOCKET, UNION COUNTY

COMMON PL

McManus Troup Co., Toledo, Ohio 42440

COST BILL

Dolls. Cts. Dolls. Cts.

Judgment
8/8 from Jan. 3rd. 1929

4246 58

Att'ys for Plaintiff *Q. A. Hoopes*

Att'ys for Defendant

No. of Case *12357*

Petition Filed *Jan. 3rd. 1929*

Sheriff of Union Co.

.75

State of Ohio on relation of
Albert H. Blair, Superintendent
of Banks of the State of Ohio,
in charge of the liquidation of the
Mt. Victory Bank,
Plaintiff

- vs -

H. E. Hellewood

Defendant.

Received this writ
pursuant to its com
and chattels and
writ nothing fou
Fees 75 cents.

PROCEEDINGS

Sheriff's Return

Sheriff's Office, Union County, Ohio January 4, 1929.

Received this writ on the 4th day of January 1929 at 9 o'clock A. M., and pursuant to its command after a due and diligent search finding no goods and chattels and no real estate upon which to levy I return this writ nothing found.

Fees 75 cents.

J. B. Lingrel Sheriff.
By Mary E. Cline Deputy.

3rd 1929

the

X.

EXECUTION DOCKET, UNION COUNTY

COMMON PL

McManus-Troup Co., Toledo, Ohio 42440

COST BILL

Dolls. Cts. Dolls. Cts.

Judg.
@ 6% from Dec. 19-1928

66 58

Att'ys for Plaintiff

Milo L. Myers.

Att'ys for Defendant

Nash

No. of Case 12250

Petition Filed

19

Costs -

The Firestone Foundry

& Mfg. Company

Plaintiff

The Federal Brass & Mfg Co.

Defendants.

Sheriffs Office.

Recd

2 o'clock P.M. and per
I received a check for
full amount of Judg.
without levy.

Fees. 1.41

PROCEEDINGS

Sheriffs Return.

Sheriffs Office, Union County, Ohio.

Jan. 8, 1929.

Received this writ on the 4th day of January 1929 at 2 o'clock P.M. and pursuant to its command on the 8th day of January 1929, I received a check from Scott Van Etten in the amount of \$118.67 this being the full amount of judgment, interest and costs, I return this writ money made without levy.

Fees. 1.41

J. B. Lingrel Sheriff
By Mary E. Clune, Deputy.

EXECUTION DOCKET, UNION COUNTY

COMMON PL

McManus-Troup Co., Toledo, Ohio 42440

COST BILL

Dolls. Cts. Dolls. Cts.

Judg.
Int @ 6% from July 30, 1927

50 00

Att'ys for Plaintiff *Milo L. Myers.*

Att'ys for Defendant

No. of Case 12252

Petition Filed

19

Milo L. Myers.
Plt.

Scott Van Etten
Def.

Sheriff's Office Sh

Rece

*P.M., and pursuant
received from Scott
full of judgment,
1929, money made*

Fees, \$ 1.29

PROCEEDINGS

Sheriff's Office Sheriff's Return.

Union County, Ohio Jan. 21, 1929.

Received this writ on the 4th day of January, 1929 at 3 o'clock P.M., and pursuant to its command on the 17th day of January, 1929, I received from Scott Van Etten a check for \$67.37 this being the amount in full of judgment, interest and costs. I return this writ this 21 day of January, 1929, money made without levy.

Fees. \$ 1.29

J. B. Lingrel - Sheriff,
By Mary E. Clive - Deputy.

19

EXECUTION DOCKET, UNION COUNTY

COMMON PL

McManus Troup Co., Toledo, Ohio 42140

COST BILL

Dolls. Cts. Dolls. Cts.

Judg.
@ 8% from Jan 3-192

394 95

Att'ys for Plaintiff *L. A. Davis*

Att'ys for Defendant

No. of Case *12359*

Petition Filed *Jan. 4* 1929

Noon + Sheehan,
a partnership

Pltf.

- v -

Mary J. Atkinson

Def't.

Rece
o'clock A. M.,
1929, upon the
county of Mad
of Military S
described as:
Beg
thence with s
northwest cor
deceased; the
line of the p
Madison Count
hundred thirt
cement post a
southerly wit
and fifty-six
thereof; then
tract north e
sixty nine on
County Road,
place of begi
hundredths ac

*This writ ret
and sell. No money r*

Fees. \$ 2.50.

PROCEEDINGS

Sheriff's Return
Sheriff's Office, Madison County, Ohio.
January 7th 1928.

Received this writ on the seventh day of January 1929 at 8:30 o'clock A. M., and pursuant to its command I levied on the 8th day of January 1929, upon the following Real Estate of Mary J. Atkinson, Situate in the county of Madison, Townships of Canaan and Darby in the State of Ohio, Part of Military Surveys No. 7754, 13022, 13038, 8470, 10983 and 10469 bounded and described as follows:

Beginning at a stone in the middle of the County Road, and running thence with said road north thirty-one degrees east sixty poles to a stake, northwest corner of lot one set off as dower in the estate of John Atkinson, deceased; thence with the north line of said dower tract and with the north line of the parcel conveyed to Mary J. Atkinson by deed recorded in said Madison County in Volume 94 at page 209, south seventy-two degrees east one hundred thirty-one and thirty-eight one-hundredths poles more or less, to a cement post at the northeast corner of said last mentioned parcel; thence southerly with the east line of said last mentioned parcel one-hundredth five and fifty-six one-hundredths poles to a cement post at the southeast corner thereof; thence with the south line thereof and the south line of said dower tract north eighty-nine and one half degree west two hundred-twenty one and sixty nine one-hundredths poles more or less to a stake in the middle of said County Road, and thence with said road north thirty-five degrees east to the place of beginning containing one hundred thirty-seven and eighty-two one-hundredths acres, more or less.

This writ returned this 14th day of March 1929 for want of time to advertise and sell. No money made.

Fees. \$ 2.50.

E. U. Blaugher, Sheriff.
By Sam Paulin, Deputy.

EXECUTION DOCKET, UNION COUNTY

COMMON PL

McManus Troup Co., Toledo, Ohio 42440

COST BILL

Dolls. Cts. Dolls. Cts.

Judg.
@ 5% from

20 2 10

Att'ys for Plaintiff

L. A. Davis

Att'ys for Defendant

No. of Case 1 2 3 6 1

Petition Filed Jan. 4 19 29.

Execution issued Jan. 5, 1929

Execution returned filed Apr. 11, 29

Sheriff of Union Co.

75

Chas. D. Brown

Plaintiff

- 17 -

Fred Page

Defendant

Received
pursuant to its comm

fee. 75¢

PROCEEDINGS

Sheriff's Return

Sheriff's Office, Union County, Ohio.

April 11, 1929.

Received this writ on the 5th day of January, 1929, at 10 o'clock A.M., and pursuant to its command, by order of Attorney L. A. Davis. I return this writ, no money made.

J. B. Lingel Sheriff

By Mary E. Eline Deputy.

fee. 75¢

n. 4 1929.

Jan. 5, 1929

not filed Apr. 11, '29

EXECUTION DOCKET, UNION COUNTY

COMMON PL

McManus-Troup Co., Toledo, Ohio 42440

COST BILL	Dolls.	Cts.	Dolls.	Cts.
Judg.	245	57		
Sheriff of Madison Co.	2	90		

Att'ys for Plaintiff *L. A. Davis*
 Att'ys for Defendant
 No. of Case *12360* Petition Filed *Jan. 4 1929*

Noon & Sheehan a partnership
 Plaintiff
L. D. Atkinson + Mary J. Atkinson.

Received this writ pursuant to its command made.

Sheriff's Fee \$ 0.75

Sheriff's Return.

Sheriff's Office, Madison County, Ohio
 January 7th 1929

Received this writ on the seventh day of January 1929 at 8:30 o'clock A. M., and pursuant to its command I levied on the 7th day of January 1929, upon the following Real Estate of Mary J. Atkinson situate in the County of Madison in the Townships of Canaan and Darby in the State of Ohio, and bounded and described as follows: - Beginning at stone in the middle of the County Road and running thence with said road N. 31° E. 60 Poles to a stake northwest corner of Lot one set off as dower in the estate of John Atkinson, deceased, thence with the north line of said dower tract and with the north line of the parcel conveyed to Mary J. Atkinson by deed recorded in Madison County, Ohio, in Vol. 94 page 209, S. 72° E. 131.38 poles, more or less, to a cement post at the northeast corner of said last mentioned parcel; thence southerly with the east line of said last mentioned parcel 105.56 poles to a cement post at the southeast corner thereof; thence with the south line thereof and south line of said dower tract N. 89½° W. 221.69 poles more or less, to a stake in the middle of County Road, and thence with said Road N. 35° E. to the place of beginning, containing 137.82 acres, more or less, part of Surveys 7754, 13022, 13038, 8470, 10983 and 10469.

Eli Blaugher - Sheriff.

Fee \$ 2 ⁹⁰/_{xx}

PROCEEDINGS

Sheriff's Return

Sheriff's Office, Madison County, Ohio
January 19, 1929.

Received this writ on the nineteenth day of January, 1929, at 10 o'clock A.M., and pursuant to its command. This writ returned by order of Plaintiff's Attorney. No made.

E. U. Blaughen, Sheriff.
By Sam Paulin, Deputy.

Sheriff's Fee \$0.75.

Jan. 4 1929

Ohio
1929
10:30 o'clock
th day of
Kinson
and Darby in
ining at stone
oad N. 31° E.
estate of
tract and with the
d in Madison
to a cement
southerly with
at post at the
south line of
ke in the middle
of beginning.
13038, 8470,
- Sheriff.

EXECUTION DOCKET, UNION COUNTY

COMMON PL

McManus Troup Co., Toledo, Ohio 42440

COST BILL

Dolls. Cts. Dolls. Cts.

Judg.
Int @ 6% from Nov. 10, 1928.

331 73

Att'ys for Plaintiff Milo L. Myers

Att'ys for Defendant

No. of Case 12285

Petition Filed Oct. 6 1928

Judg entered 1-11-29

Exec. issued Jan. 12-1929

The Edward L. Green Co.

Plaintiff

Frank Luginmies

Defendant

Sheriff's Office, Union County, Ohio
Received this
and pursuant to
from Frank Luginmies
February, 1929, I received
balance in full for
February, 1929, more
Sheriff fees \$4.07

COMMON PLEAS January TERM, A. D. 1929

PROCEEDINGS

Sheriff's Return.

Sheriff's Office, Union County, Ohio

February 28th, 1929.

Received this writ on the 12th day of January 1929, at 9 o'clock H.M., and pursuant to its command on the 14th day of February 1929, I received from Frank Linzinnier \$81.49 payment on judgment and on the 27th day of February, 1929, I received from Frank Linzinnier \$267.02 same being the balance in full for judgment, interest and costs, I return this writ this 28th February, 1929, money made without levy.

Sheriff fees \$4.07

J. B. Lingrel - Sheriff
By Mary E. Clive - Deputy.

6" 1928
Jan. 12-1929

EXECUTION DOCKET, UNION COUNTY

COMMON PL

McManus Troup Co., Toledo, Ohio 42440

COST BILL

Dolls. Cts. Dolls. Cts.

Judgment.

663 92.

Att'ys for Plaintiff L. A. Davis

Att'ys for Defendant

No. of Case 12371

Petition Filed

19

The First State Bank of Plain City
Ctff.

R. J. Yoder
Dan J. Kramer
Swayne Kennedy

Sheriff's Office,
Received the
and pursuant to its
Attorney, no money
Fees 75¢

Assignment of Jud
Dan J. Kramer for

PROCEEDINGS

Sheriff's Return.

Sheriff's Office, Madison County, Ohio, January 19, 1929.
 Received this writ on the 19th day of January, 1929 at 10 o'clock A.M.
 and pursuant to its command. This writ returned by order of Plaintiff's
 Attorney, No money made.
 Fees 75¢

E. U. Blaugher, Sheriff,
 By Sam Pauline, Deputy.

Assignment of judgment filed March 9, 1929. Judgment assigned to
 Dan J. Kramer for complete record of this Assignment see Journal 29 Page 172.

19

EXECUTION DOCKET, UNION COUNTY

McManus Trust Co., Toledo, Ohio 42110

COST BILL

Dolls. Cts. Dolls. Cts.

SHERIFF'S RETURN for Plaintiff
Sheriff's Office, Fayette County, Ohio.
3--5 1934.
Attys for Defendant

Received this writ on the 8th day of January 1934 at 9 o'clock A.M., and pursuant to its command I levied on the 25th day of January 1934, upon the following described Real Estate hereto attached.

Situated in the Township of Wayne, County of Fayette and the State of Ohio, and bounded and described as follows, to-wit:

Beginning at a point in the center of a county road, 60 feet from the center of the C.H. & D. Railroad and corner to Harvey E. Andrews, thence in a northwesterly direction and parallel with the right of way of said railroad 170 feet to a stake; thence at right angles in a northeasterly direction 35 feet to the right of way of said railroad thence with said right of way of said railroad in a westerly direction 35 feet to a stake; thence in a southeasterly direction and parallel with said railroad 140 feet to a stake; thence in a southeasterly direction 20 feet to a stake; thence in a southeasterly direction and parallel with said right of way of said railroad 190 feet to a point in the center of County Road; thence N. 23 deg. E. 20 feet to the place of beginning, containing 11400 square feet more or less, and

as Administrator of the estate of Sarah E. Adkins, deceased, to secure two notes of \$518.70 each, representing purchase money, said mortgage bearing date May 6th 1927, and is recorded in Mortgage Book No. 75 at page 161 of the Records of Mortgages in the Recorder's office of Pickaway County, Ohio.

Tract No. 16. Also the following premises, situated at Atlanta, Perry Township, Pickaway County, Ohio, bounded and described as follows, to-wit: Beginning at an iron stake in the Dublin Hill Road with a bearing N. 31° E. 80 feet distant from a stone in said road and corner to a lot owned by Mrs. Cora B. Crawford; thence with said road N. 31° E. 50 feet to an iron stake; thence N. 59° W. 100 feet to a stone; thence S. 31° W. 50 feet to a stone; thence S. 59° E. 100 feet to the place of beginning, containing 18.365 acres, part of Original Survey No. 6226, and being the same premises which were conveyed to said C. G. Campbell by Cora B. and W. C. Crawford by deed dated August 25th, 1894, and recorded in Deed Book No. 66, page 315 of Pickaway County Records of Deeds. Excepting however, the second floor of the mercantile building erected on said lot of ground, as described and conveyed by said C. G. Campbell and wife to Atlanta Lodge No. 819 Independent Order of Odd Fellows and to Perry Encampment No. 286, Independent Order of Odd Fellows, in a deed dated Dec. 20th 1926, recorded in Deed Book No. 107, page 502, Pickaway County Deed Records.

Tract No. 17. Also the following tract, situated in the County of Pickaway and State of Ohio, and in Perry Township, bounded and described as follows, to-wit: Beginning at the center of the Atlanta Road and Locust Grove Road, S. W. corner of School House Lot, Sub-District No. 3, Perry Township; thence with the line of said school house lot E. 187½ feet to an iron pin; thence S. 62½ feet to an iron pin; thence west to the center of the Atlanta and Locust Grove Road, 187½ feet thence with said road 62½ feet to the place of beginning, containing sixty (60) poles of land more or less, and part of Survey No. 6274. Being said premises conveyed to C. G. Campbell by William Martin and wife by their deed dated March 2nd, 1909, recorded in Deed Book No. 85 page 539 of the records of deeds in the Recorder's office of Pickaway

County, Ohio. Also the following divers tracts, parts of Section 6274, as shown on the tax duplicate for Perry Township, Pickaway County, Ohio. One Tract containing Two one-hundredths of an acre; one tract containing one and 75 one hundredths of an acre. Also the following divers tracts parts of Section 6226, as shown on the tax duplicate for Perry Township, Pickaway County, to-wit: One Tract containing twenty five one hundredths of an acre; one tract containing eighty one one hundredths of an acre, said levy on said several tracts of land respectively aforesaid is made subject to the several mortgage liens of record, resting on said several tracts respectively.

Returned this writ March 26th, A. D. 1929, advertised chattels having a general circulation in the Circleville Herald a newspaper published and printed in Pickaway County, Ohio, for Saturday March 23rd, 1929, beginning at nine o'clock A. M. On Friday March 22nd, 1929, sale of chattels ordered withdrawn and execution returned without sale, by attorney for judgment creditor. Costs of execution \$43.90 paid.

Fees \$37.90.

Nov 14-1929.

Frank Davis, Sheriff.
By John G. Ward Jr. Deputy.

Partial Release.

For a valuable consideration, I hereby release from the lien and operation of the within judgment the following described premises, situate in the Township of Marion, in the State of Ohio and in the County of Franklin and: Being all the lots, Reserves, Parkways and Parks in Eberly Heights Addition as the same are numbered and delineated upon the recorded plat thereof, of record in Plat Book 16 Page 50 Recorder's Office, Franklin County, Ohio

Heida M. A. Stroedter
Stroedter

No 39
Ordered from
Fred Laughlin
10/27/28

Ohio

No 39
Ordered from
Fred Laughlin
10/22/28

19

Ohio

e

he
d

ge

7

ce

f

m

ay

ne
of

e;
id
al

and
23rd,
f
ey

Deputy.

the lien and
premises,
in the County
Parks in Eberly
created upon
50 Records

SHERIFF'S RETURN *for Plaintiff*
Sheriff's Office, Fayette County, Ohio.
Attys for Defendant 3--5 1934.

Received this writ on the 8th day of January 1934 at 9 o'clock A.M., and pursuant to its command I levied on the 25th day of January 1934, upon the following described Real Estate hereto attached.

Situated in the Township of Wayne, County of Fayette and the State of Ohio, and bounded and described as follows, to-wit:

Beginning at a point in the center of a county road, 60 feet from the center of the C.H. & D. Railroad and corner to Harvey E. Andrews, thence in a northwesterly direction and parallel with the right of way of said railroad 170 feet to a stake; thence at right angles in a northeasterly direction 35 feet to the right of way of said railroad thence with said right of way of said railroad in a westerly direction 35 feet to a stake; thence in a southeasterly direction and parallel with said railroad 140 feet to a stake; thence in a southeasterly direction 20 feet to a stake; thence in a southeasterly direction and parallel with said right of way of said railroad 190 feet to a point in the center of County Road; thence N. 23 deg. E. 20 feet to the place of beginning, containing 11400 square feet more or less, and being a part of W. Robinson's Survey No. 6452.

M. S. Bartholomew now holds title to the above described Real Estate. Being unable to sell said described real estate this writ if returned not satisfied.

2.63

M. H. Icenhower... Sheriff
By Otto Reno..... Deputy

Sheriff's Return.

Sheriff's Office, Pickaway County, Oh
January 26, 1929.

Received this writ on the 26 day of January 1929 at 9 o'clock A. M., and pursuant to its command I levied on the 28th day of January 1929, upon the Chattel property of the within named Chas Grant Campbell situated in the Township of Perry, County of Pickaway and State of Ohio to wit; levy subject to prior liens, One large safe, One lot of bolts, 40 gallons of paint, 6 step ladders, One ladder, about 100 ft. of 1 inch rope, One lot of tin ware including tubs, boilers, large and small pans, 6 mowing machine sickels, about 300 ft of hay fork track, 2 hay forks, 6 three tang forks, 6 hoes, 25 joints of pipe and all articles in store belonging to C. G. Campbell. Also the chattel property of Farm equipment, about 500 bu. of corn in crib, about 150 bu. of Oats, about 3 tons of Fertilizer about 25 bu. of seed corn, 1 Advance Rumely engine and corn shreader, 2 wagon ladders, 1 three bottom tractor plows, 1 gravel bed, 1 double disc, 1 wagon and ladders, 1 mouse colored mule, 1 brown mule, 1 grey gelding, 1 bay mare, 1 sorrel mare, 1 pair of brown mules, 1 sorrel mar, 4 pair of mules (black), 1 black gelding, 1 black mare blind in one eye, 1 black driving mare, about 24 head of cattle, 14 brood sows, 1 Hampshire boar, 22 hogs weight about 100 lbs, 1 low down manure spreader, about 8 double set of harness complete, about 8 sacks of tankage, about 10 tons of hay (timothy) about 15 head of shoats 40 lbs. 2 steel drags, L McCormick deering tractor, 1 feed grinder, 1 wagon and bed, 1 John Deere corn cutter, 1 Ohio No. 9 insilage cutter, L drag scrapper, 2-two gang plows, 1 sulky, 4 walking plows, L Superior wheat drill, 1 clipper wind mill, 1 corn planter, 2 cultivators, 1 mowing machine, and all growing wheat on home farm, also on the farm on the Dublin hill road, 1 bay mare 1400 lbs, 1 black mare blind in one eye, about 1200 lbs, 1 bay gelding, blind in one eye, about 1500 lbs, 1 grey gelding about 1300 lbs, 1 bay mare about 1400 lbs, 1 bay gelding about 1400 lbs, 1 grey gelding about 1500 lbs, 1 grey gelding about 1200 lbs, 11 head of hogs white and hamshire about 100 lbs. 48 small pigs about 40 lbs., about 300 bu. of Oats in crib, 11 sacks of fertilizer, about 125 bu. corn in crib, about 239 shocks of corn and fodder in field north of road, about 200 bu. of shocked corn in field, 1/2 interest in about 25 acres of corn south of road, 1 land drag, 1 Monitor wheat drill, 1 self feeder, about 9 2x4 oak, 12 ft. about 15 lx6 oak pland, 12 ft. about 1 ton of hay in mow, about 75 acres of growing wheat, harness for 2 horses complete, 2 collars, 3 white sows.

I levied upon the severally described tracts of land belonging to the said Defendant, Charles Grant Campbell, and situate within Pickaway, towit: The following several tracts of real estate all situate in the County of Pickaway and State of Ohio, and in the Township of Perry, severally bounded and described as follows:

Tract No. 1. Known and designated on the plat attached to the report of the Commissioners in the Partition suit of Lorenzo D. Williams as Guardian of Marguerite E. Williams vs Ralph Williams et al No. 13,340 on the Docket of the Court of Common Pleas of Pickaway County, Ohio, as Lot number three (3) particularly bounded and described as follows, to-wit: Lot Number Three (3). Beginning at a stone, northeast corner to Lot No. Two (2) and in the line of Frank Arnold's land; thence with his line N. 41° 72 poles and 22 links to a stone, corner to said Arnold and Margaret A. Brooks; thence with her line N. 54° E. 25 poles and 15 links to a stone in her line and corner to I. N. Beatty (now Nelson Lindsay's land) thence with Nelson Lindsay's line N. 36-3/4° W. 63 poles and 12 links to a stone corner to Catherine Hire (now S. & M. T. Edenfield); thence with Edenfield's line, S. 63-3/4° W. 193 poles and 22 links to a stone corner to Lot Number Two (2) and in Sarah Reeves line; thence with the north line of said lot Number Two (2) S. 65 1/2° E. 144 poles 15 links to the beginning, containing seventy four (74) acres and sixty (60) poles of land more or less, and being a part of Wallace's Surveys Nos. 7878, 8750 and Wyatt's Survey No. 10505, all situated in Perry Township, Pickaway County, Ohio. Also a roadway 18 feet wide along the northwest line of lots numbered one (1) and Two (2) (as designated in said Partition suit aforesaid) from the western corner of Lots No. Three (3) for the use of said Lot Number Three (3) as an out-let and inlet from and to the Waterloo road, situated in Perry Township, Pickaway County, and in Marion Township, Fayette County, Ohio, and all being the same premises that were conveyed by H. S. Sheets, Sheriff to Cora B. Adkins and Charles Grant Campbell deed dated Dec. 22nd, 1913 and recorded in Deed Book No. 91 at page 429 et seq.

Tract 2. The following premises, situated in the County of Pickaway, and State of Ohio, and in the Township of Perry, and described as follows: Beginning at a stake and locust tree and corner to William Reeves, Peter Reeves and Alice D. Eycke; thence with said Reeves line N. 4° 40' E. 27.64 chains to a stone, corner to Hugh Stinson; thence with said Stinson line S. 85° 50' E. 19.22 chains to a stake in Jacob Blethow's line; thence S. 4-3/4° W. 40.22 chains to a stone in the Reeves road and barren oak bears N. 83° E. 14 feet distant; thence with said road N. 52° 47' W. 22.83 chains to the place of beginning, containing sixty five and twelve hundredths (65.12) acres of land, be the same more or less, and being part of Survey No. 7955.

Being the same land that was sold and conveyed by John T. Dick, executor of estate of Nancy Crownover, deceased, to C. G. Campbell by deed dated March 22, 1923, recorded in Deed Book No. 102, page 463.

Tract No. 3. The following tract of land, situated in Perry Township, Pickaway County, Ohio, bounded and described as follows: to-wit: Beginning at a small sycamore and a stone pile S. 42° 15' W. 48 links distant from an elm two feet in diameter; thence south 75° E. 18 poles to a stake; thence S. 1° E. 61 poles to a dead sycamore stub; thence S. 20 1/2° W. 70 poles to a stake; thence S. 6° E. 57.60 poles to a stake in Deercreek; thence N. 74 1/2° W. 82.40 poles to a stake; thence N. 85° W. 77.48 poles to a stake; thence N. 3° E. 19.92 poles to a stake; thence N. 71-3/4° W. 89 poles to a stake in the center of the Mouser road; thence with said road N. 15° 15' E. 53.20 poles to a stake in said road; thence S. 71° 5' E. 85.72 poles to a stake; thence N. 30° 25' E. 154.72 poles to a stake; thence S. 55° E. 81.60 poles to the beginning, Containing 194 acres and 68 poles of land, more or less; Being 4 acres and 125 poles in Survey No. 7955; 108 acres and 60 poles in Survey No. 2699 and 81 acres and 37 poles in Survey No. 472 of Virginia Military lands. Said Tract No. three being the same premises described in the mortgage of Charles G. Campbell and wife to The Ohio-Pennsylvania Joint Stock Land Bank dated March 13, 1926, recorded in Mortgage Book No. 73 pages 147 of the records of Mortgages in the Recorder's office of Pickaway County, Ohio.

Tract No. 4. Situated in Perry Township, Pickaway County, Ohio. Beginning at a hickory and white oak, northeast corner of said lot and corner to John Collin's and O. T. Reeves; thence with a line of the 4 acre lot sold off to said Reeves, north 88° W. 76 1/2 poles to a stake in the line of said O. T. Reeves; thence with his line 1° 30' W. 291 poles to a stake and black oak bush, corner to the 53 acres lot sold to John Collins; thence with his line south 88° 15' E. 77 poles to a stake and small hazel bush near an old date post; thence with a line of the original and a line of John Collins north 1° 30' E. 292.15 poles to the beginning, containing 142 acres and 67 poles of land, more or less, and being a part of Virginia Military Survey No. 7955.

Tract No. 5. Also situated in said Perry Township, Pickaway County, Ohio. Beginning at a willow and sycamore, it being the northwest corner of Josiah Reeves' land, running from thence South 28 1/2° W. 154 poles to a stone; thence 73 1/2° W. 114 1/2 poles to a stake in the line of George Gordy land; thence North 14 1/2° E. 144 poles to a stake in the middle of Deer Creek thence down the Creek South 88° East 10 poles; thence South 79° East 14 1/2 poles to 2 small sycamores (now down) on the south bank of the creek; thence down the west bank of the thoroughfare South 66° East 26 poles; thence South 77° East 32 poles; thence South 88° East 28 poles; thence South 43° East 16 poles; thence 24° West 9 poles, to the beginning, containing 147 acres of land more or less and being a part of the Original Virginia Military Survey No. 2699.

Tract No. 6. Also situated in said Perry Township, Pickaway County, Ohio,

Tract (2)
Tract (3)
Tract (4)
Tract (5)
Tract (6)

line south 88° 15' E. 77 poles to a stake and small hazel bush near an old date post; thence with a line of the original and a line of John Collins north 1° 30' E. 292.15 poles to the beginning, containing 142 acres and 67 poles of land, more or less, and being a part of Virginia Military Survey No. 7955.

Tract No. 5. Also situated in said Perry Township, Pickaway County, Ohio. Beginning at a willow and sycamore, it being the northwest corner of Josiah Reeves' land, running from thence South 28½° W. 154 poles to a stone; thence 73½° W. 114½ poles to a stake in the line of George Gordy land; thence North 14½° E. 144 poles to a stake in the middle of Deer Creek thence down the Creek South 88° East 10 poles; thence South 79° East 14½ poles to 2 small sycamores (now down) on the south bank of the creek; thence down the west bank of the thoroughfare South 66° East 26 poles; thence South 77° East 32 poles; thence South 88° East 28 poles; thence South 43° East 16 poles; thence 24° West 9 poles, to the beginning, containing 147 acres of land more or less and being a part of the Original Virginia Military Survey No. 2699.

Tract No. 6. Also situated in said Perry Township, Pickaway County, Ohio, to-wit: Beginning at a stone northwest corner of this tract and corner to C. G. Campbell (Tract 5 afore-described); thence with said Campbell's south line S. 40° W. 16.72 chains to an iron stake and stone, corner to C. P. Heiskell's land; thence with said Heiskell's line South 72° E. 13.61 chains to an iron stake, corner to Tract No. 1; thence with a line of Tract No. 1, North 25° East 10.11 chains to an iron stake; thence North 1½° W. 6.17 chains to an iron stake in County road and in C. G. Campbell's line; thence with same North 72° 15' W. 16.72 chains to the place of beginning, containing 25.44 acres of land, more or less and being a part of Virginia Military Survey No. 7076 and 7078.

Said Tracts 4, 5 & 6 last above described, being the same tracts described respectively as Tracts 1, 3 & 2 in the mortgage of C. G. Campbell and wife to the Union Central Life Insurance Company, dated June 20th, 1922, recorded in Mortgage Book No. 68, pages 437, et seq., of the records of Mortgages in the Recorder's office of Pickaway County, Ohio.

Tract No. 7. Situated in said Perry Township, Pickaway County, Ohio, Beginning at a stake in the south line of the right-of-way of the Pennsylvania Railroad Company and 30 ft. measured at right angles from the middle of the line of track of said Company, said stake being the northwest corner of this tract, and thence running with the south line of said right-of-way and 30 ft. distant from and parallel to the middle line of said track North 83° 12' East 23.32 chains to a stake in the line of Isaac Hamilton's land; thence with a line of his lands South 7° East 2 chains and 47½ links to an iron pin; thence with another line of 7½ links to an iron pin; thence with another line of his land North 83° 5' East 2.92 chains to a stone, his corner and also corner to Harry Stonerock's land; thence with a line of his land and also a line of Elmer Pugh and J. W. Campbell's land South 29° 58' West 10.1 chains to a post corner to Omar Creighton's lot; thence with a line of said Creighton's lot and also a line of Harold Schlegel's lot South 88° 51' West 2.78 chains to a post, corner to said Schlegel's lot; thence with another line of his lot South 23° East 2.84 chains to the middle of the

Locust Grove and Dublin Hill Road; thence with the middle of said road South 89° 55' West 1.74 chains to a point in said road, corner to Z. P. Adkins' land; thence with a line of his land and also line of another tract of C. G. Campbell's (his 97½ acre tract) North 55° 50' West 20.42 chains to the place of beginning and being a part of Survey No. 6226.

Tract No. 8. Also in Perry Township, Pickaway County, Ohio. Beginning at an iron pin in the middle of the Urbana Road at the northeast corner of this tract and in a line of Ada Eisenbrey's land; thence with her line South 33° West 19.93 chains to an iron pin, a corner to her land; thence with another line of her land North 49° 8' West 7.57 chains to a post, corner to Hugh Conrad's land; thence with two lines of his land 32° 27' East 4.91 chains to a concrete block and North 58° 56' West 6.21 chains to a post in a line of a school lot; thence with a line of said School lot and also in a line of Geo H. Adkins and Loren Ater North 32° 19' East 9.28 chains to an iron post, corner to said Ater's land; thence with another line of his land North 57° 27' West 2 chains and 39½ links to an iron pin, corner to another tract of C. G. Campbell; thence with a line of said tract and also a line of Geo H. Adkins land North 32° 48' East 5.19 chains to an iron pin on the North side of the Urbana Road; thence with said road South 50° 12' East 1.31 chains to a point in the middle of said road; thence with the middle of said road South 50° 5' East 7.05 chains to a point in the middle thereof and thence with another line of said road South 63° 15' East 8.02 chains to the place of beginning, and being a part of Survey No. 6274.

Tract No. 9. Also situated in Perry Township, Pickaway County, Ohio. Beginning at a stone in the road leading from the New Holland and Clarksburg Road to Atlanta, Ohio, at the corner of the premises of W. R. Lewis and of the premises of the estate of J. W. Timmons, deceased, and thence running North 21° East 142.76 poles to a stake in said road and in the line of Daniel Lewis' land; thence North 65° West 133.56 poles to a stake on the line of the lands of A. W. Kirkpatrick; thence with their line South 23° 38' West 135 poles to a stake, corner to W. C. Porter's land and thence South 61½° East 137.76 poles to the place of beginning, and being a part of Survey No. 7621, and being the first tract in the Surveyor's Report of the lands of John Q. Lewis, deceased, filed and recorded in the Probate Court of said County.

Tract No. 10. Also situated in Perry Township, Pickaway County, Ohio, Beginning at a stake in the road leading from the New Holland and Clarksburg Road to Atlanta, Ohio, and in the line of the Daniel Lewis land; thence running with his line and said road North 21° East 89½ poles to a stone in said road, corner to Isaac Vinson's land; thence with his line North 70-3/4° West 55.64 poles to a stone, Vinson's corner, and corner to Anne B. West's Survey No. 6224; thence with another of Vinson's lines North 11½° East 82.04 poles to the middle line of the right-of-way of the C. & M. V. Railroad Company; thence with said right-of-way South 81¼° West 52.52 poles to a corner of the premises of A. W. Kirkpatrick; thence with their line South 23° 38' West 135 poles to a stake in said Kirkpatrick's line and thence South 65° East 133.56 poles to the place of beginning, and being a part of Survey No. 7621 and being the Second Tract of lands of John Q. Lewis, deceased, shown in the Surveyor's Report, filed and recorded in the Probate Court of said County. There is excepted from said tract the portion thereof situated within the said right-of-way.

Tract No. 11. Also situated in Perry Township, Pickaway County, Ohio. Beginning at a stone in the road leading from the New Holland and Clarksburg Road to Atlanta, Ohio, at the Southeast corner of Sarah M. Trump's land and thence running with her line North 58¼° W. 97.61 poles to a stake in the line of N. C. Porter's land; thence with his line North 32½° East 56.81 poles to a stone in James W. Campbell's line; thence with his line South 62° East 105 poles to a point in the south side of said road equi-distant between two burr oaks at the corner of James W. Campbell's land and thence with the line of said road South 23° West 62 poles to the place of beginning and being a part of Survey No. 6258, 6477, 7306 and 8025, and of Survey No. 14786.

Tract No. 12. Also in Perry Township, Pickaway County, Ohio, Beginning at a stake in the middle of the road leading from the New Holland and Clarksburg Free Turnpike to Atlanta, at the Southeast corner of C. G. Campbell's land and thence running with said road; thence with said road North 23-3/4° East 7 chains to a stone; thence North 57¼° West 24.66 chains to a stone; thence South 23½° West 11.91 chains to a stone corner to said C. G. Campbell and thence with his line South 57¼° East 24.58 chains to the place of beginning, and being a part of Survey No. 6258, 6477, 7306 and 8025. There is excepted from said Tract No. 12 that portion thereof occupied as a cemetery and a right-of-way leading thereto conveyed to Walter Lewis, et al, Trustees, by deed dated May 5, 1862, and recorded in the deed records of said County in Deed Book 35 on page 434.

Tract No. 13. Also in Perry Township, Pickaway County, Ohio. Beginning at an iron stake in the middle of the Atlanta Road and in the line of Sarah M. Trump's land and thence running with her line North 57½° West 98.41 poles to a stake in the line of Flora A. Porter's land (formerly Jos. M. Porter's land; thence with the line of said land South 23° West 60.72 poles to a stone in the middle of the New Holland and Clarksburg Pike; thence with said Pike South 57½° East 102.12 poles to the middle of said Pike at the point of the intersection with the Atlanta Road; thence with said Road North 18½° East 61.12 poles to the place of beginning and being a part of Survey No. 6258, 6477, 7306 and 8205.

Tract No. 14. Also in Perry Township, Pickaway County, Ohio. Beginning at a stone in the middle of the New Holland and Clarksburg Turnpike; at the south end of the Kirkpatrick Township road, also a corner to the lands of Douglas

301

Tract No. 13. Also in Perry Township, Pickaway County, Ohio. Beginning at an iron stake in the middle of the Atlanta Road and in the line of Sarah M. Trump's land and thence running with her line North 57 1/2° West 98.41 poles to a stake in the line of Flora A. Porter's land (formerly Jos. M. Porter's land; thence with the line of said land South 23° West 60.72 poles to a stone in the middle of the New Holland and Clarksburg Pike; thence with said Pike South 57 1/2° East 102.12 poles to the middle of said Pike at the point of the intersection with the Atlanta Road; thence with said Road North 18 1/2° East 61.12 poles to the place of beginning and being a part of Survey No. 6258, 6477, 7306 and 8205.

Tract No. 14. Also in Perry Township, Pickaway County, Ohio. Beginning at a stone in the middle of the New Holland and Clarksburg Turnpike; at the south end of the Kirkpatrick Township road, also a corner to the lands of Douglas Binn's; thence with the middle of the Township Road and the line of the land of Douglas Binns' north 44° 45' East 15.31 chains to a stone; thence North 27° and 45' East 32.59 chains to a stone in the south line of Lincoln Kirkpatrick; thence South 77° 15' East 9.03 chains to a stone in the line of the land of C. G. Campbell; thence with the line of said Campbell South 26° and 30' West 10.41 chains to a stake near a large fence post; thence South 59° and 15' East 9.25 chains to a stone; thence South 24° 45' West 30.39 chains to a stone corner to a seven acre tract reserved by Flora A. Porter thence with two lines of said seven acre tract North 63° 50' West 6.14 chains to a stone; thence South 33° 35' West 9.96 chains to a stone in the middle of the New Holland and Clarksburg Turnpike and thence with the middle of said Turnpike North 56° 15' West 17.27 chains to the place of beginning, and being a part of Survey No. 13792 and 14786. Said tracts numbers 7, 8, 9, 10, 11, 12, 13, and 14, afore-described collectively contain four hundred and forty five and twenty two one hundredths (445.22) acres of land more or less, and they are the same tracts described in a mortgage thereon given by Charles G. Campbell and wife to the Northwestern Mutual Life Insurance Company of Wisconsin, dated June 10, 1926, recorded in Mortgage Book No. 73, at page 264, et seq. of the records of Mortgages in the Recorder's Office of Pickaway County, Ohio.

Tract No. 15. Also the following real estate situated in Perry Township in Pickaway County, Ohio, bounded and described as follows, to-wit: Beginning at a stone in line of Original Survey No. 6224 and corner of lands of Charles G. Campbell; thence with three consecutive lines of said lands of N. 56° 15' W. 65 poles 10 links to a stone; thence S. 13° W. 80 poles and 21 links (passing a large stone corner of said Survey No. 6224; thence S. 68° 30' E. 54 poles and 20 links to a stone in the center of a public road; thence with the center of said road N. 21° E. 66 poles and 20 links to a stone in a line of said Survey No. 6224; thence with said line N. 75° W. 2 poles and 5 links to the place of beginning. Containing 27 acres and 48 poles of land, more or less. Being 24 acres and 16 poles in said Survey No. 6224, and 3 acres and 32 poles in Survey No. 7621. Said Tract being the same premises described in a Mortgage given by said Charles G. Campbell to John P. Adkins, as Administrator of the estate of Sarah E. Adkins, deceased, to secure two notes of \$518.70 each, representing purchase money, said mortgage bearing date May 6th 1927, and is recorded in Mortgage Book No. 75 at page 161 of the Records of Mortgages in the Recorder's office of Pickaway County, Ohio.

Tract No. 16. Also the following premises, situated at Atlanta, Perry Township, Pickaway County, Ohio, bounded and described as follows, to-wit: Beginning at an iron stake in the Dublin Hill Road with a bearing N. 31° E. 80 feet distant from a stone in said road and corner to a lot owned by Mrs. Cora B. Crawford; thence with said road N. 31° E. 50 feet to an iron stake; thence N. 59° W. 100 feet to a stone; thence S. 31° W. 50 feet to a stone; thence S. 59° E. 100 feet to the place of beginning, Containing 18.365 poles, part of Original Survey No. 6226, and being the same premises which were conveyed to said C. G. Campbell by Cora B. and W. C. Crawford by deed dated August 25th, 1894, and recorded in Deed Book No. 66, page 315 of Pickaway County Records of Deeds. Excepting however, the second floor of the mercantile building erected on said lot of ground, as described and conveyed by said C. G. Campbell and wife to Atlanta Lodge No. 819 Independent Order of Odd Fellows and to Perry Encampment No. 286, Independent Order of Odd Fellows, in a deed dated Dec. 20th 1926, recorded in Deed Book No. 107, page 502, Pickaway County Deed Records.

Tract No. 17. Also the following tract, situated in the County of Pickaway and State of Ohio, and in Perry Township, bounded and described as follows, to-wit: Beginning at the center of the Atlanta Road and Locust Grove Road, S. W. corner of School House Lot, Sub-District No. 3, Perry Township; thence with the line of said school house lot E. 187 1/2 feet to an iron pin; thence S. 62 1/2 feet to an iron pin; thence west to the center of the Atlanta and Locust Grove Road, 187 1/2 feet thence with said road 62 1/2 feet to the place of beginning, containing sixty (60) poles of land more or less, and part of Survey No. 6274. Being said premises conveyed to C. G. Campbell by William Martin and wife by their deed dated March 2nd, 1909, recorded in Deed Book No. 85 page 539 of the records of deeds in the Recorder's office of Pickaway

County, Ohio. Also the following divers tracts, parts of Section 6274, as shown on the tax duplicate for Perry Township, Pickaway County, Ohio. One Tract containing Two one-hundredths of an acre; one tract containing one and 75 one hundredths of an acre. Also the following divers tracts parts of Section 6226, as shown on the tax duplicate for Perry Township, Pickaway County, to-wit: One Tract containing twenty five one hundredths of an acre; one tract containing eighty one one hundredths of an acre, said levy on said several tracts of land respectively aforesaid is made subject to the several mortgage liens of record, resting on said several tracts respectively.

Returned this writ March 26th, A. D. 1929, advertised chattels levied upon for ten days in The Circleville Herald a newspaper published and having a general circulation in Pickaway County, Ohio, for Saturday March 23rd, 1929, beginning at nine o'clock A. M. On Friday March 22nd, 1929, sale of chattels ordered withdrawn and execution returned without sale, by attorney for judgment creditor. Costs of execution \$43.90 paid.

Fees \$37.90.
Nov 14-1929.

Frank Davis, Sheriff.
By John G. Ward Jr. Deputy.

Partial Release.

For a valuable consideration, I hereby release from the lien and operation of the within judgment the following described premises, situate in the Township of Marion, in the State of Ohio and in the County of Franklin and: Being all the lots, Reserves, Parkways and Parks in Eberly Heights Addition as the same are numbered and delineated upon the recorded plat thereof, of record in Plat Book 16 Page 50 Recorder's Office, Franklin County, Ohio

Helda M. A. Stroedter
Stroedter





DOCKERY
COONEY