

EXECUTION


DOCKET

37

UNION

COUNTY









A  
B  
C  
D  
E  
F  
G  
H  
I  
J  
K  
L  
M  
M<sub>c</sub>  
N  
O  
P  
Q  
R  
S  
T  
U  
V  
W  
X  
Y  
Z



51 ~~Armstrong L. D.~~ -75-  
127 Arthur Geo. Y. "  
260 " " "  
293 Adams. Margaret J

Erwin Mack 11025  
Wheeler R. A. 11366  
Adams. Paul M. 9874

Armstrong  
51 Armstrong  
100 L. P. Alb  
273 Argo  
277 Armstro



ul 77.

11625  
11366  
9874

51 *Amrinc* *A. L.*  
*Armstrong L. D. et al.*  
 100 *L. P. Albright Company*  
 273 *Argo Chas. W.*  
 277 *Armstrong Leonard*

Adv. *Gedy M. P.* *Page 10761*  
 " *Sherwood O. E.* *10834*  
 " *Farmers Deposit Bank.* *10907*  
 " *Beckeye State Building Loan* *11306*  
 " *Simpkins Richard* *11330*

A  
 B  
 C  
 D  
 E  
 F  
 G  
 H  
 I  
 J  
 K  
 L  
 M  
 Mc  
 N  
 O  
 P  
 Q  
 R  
 S  
 T  
 U  
 V  
 W  
 X  
 Y  
 Z



B

Page	direct	Case	Page
16	Chas. D. Brown	vs Page Fred & Lora Page	10788
27	Burton & Cathcart Bros.	Shroll F. L. et al	10809
31	Bank of Marysville	Kietzman Emil	10813
30	Bumgarner Ernest B.	Meddles E. L.	10812
36	Bank of Marysville	Gody Edmund C.	10777
37	Bank of Marysville	Gody Edmund C.	10778
42	Barker Bros	Littler Herman & Ethel M.	10832
59	Baldwin J. - S.	Herd Nelson	10882
62	Bank of Marysville	Kietzman Ernest	10818
69	Beaver, H. H.	Jelliff B. H. et al	10861
71	Bushong E. J.	Hakes, Mrs. Henry C. et al	10916
88	Black Diamond Coal Corporation	Phelps, C. B.	10807
90	Buckeye State Building & Loan Co	Davis Seward et al	10890
92	Bishop Elizabeth	Young S. G. & Bertha	10961
93	Brown Chas. D.	Compton W. F. & Mimmie L	10968
94	Braitwaite Warren	Silverthorn Edward	10938
105	Brooks Nat	Phipps Julia S. & John E	10989
106	Brooks Nat	Fry J. B. & Lizzie	10990
123	Bell and Armstrong	Shroll F. L. et al	11019
136	Bushman Harriett	Bushman Griffin	10962
165	Bell W. A.	Wegmiller Chas. & Lina	11138
166	Bell W. A.	Moore John & Fannie	11139
174	Bank of Marysville	Neslake	11165
183	Bofentough Fred	Stiner Ray	11186
206	Baldrige Marion L.	Hatcher Wm & Hilda	11243
218	Berry O. M.	Welsh Hosea & Mommie	11274
225	Mrs. W. D. Blue Adm	Sanders & Doyle	11296
227	Brown Chas. D.	McKittrick et al	11293
228	" " " "	" " " "	11294
231	Bartholomai Arthur, adm	Schneider Geo & Katie	11299
244	Brown Chas. D.	Brown Frank	11303
254	Butler Elizabeth C.	Butler Edward W.	10665
255	Bank of Marysville	J. J. Hudson	11358
257	Buckeye State Building & Loan Co	McCune D. C. et al	11321
267	Blicks W. A.	Edge F. F. & Nellie M.	11379
273	Buckeye State Building & Loan Co.	Argo Chas. W.	11306
276	Bodell P. H.	Caseldine Jesse C.	11404
281	Brown E. J.	Gayler L. J.	11253
295	Buckeye State Bldg & Loan Co	Boone Elizabeth et al	11397
296	Bank of Marysville	Staley Simon & Alma	11453

Page	
3	Black
5	Butts
54	Burkepie
67	Black
80	Brown
90	Brown
80	Brown
136	Bushman
151	Barry
155	Bell
156	"
177	Buxton
177	Buxton
180	Burns
205	Baker, Jess
211	Bell
212	Boyer
212	Barley
224	Bushong
224	Bushong
239	Baumgardner
244	Brown
246	Bird
246	Bird
254	Butler
258	Bushman
258	Bushman
271	Blain
271	Blain
284	Burns
295	Boone



Case
Cora Page
10788
10809
Emil
10813
L.
10812
d. l.
10777
l. l.
10778
and Ethel M.
10842
ion
10882
Emet
10818
et al
10861
Henry C. et al
10916
10807
et al
10840
Bertha
10961
& Mimmie
10968
Edward
10938
S. & John E
10989
& Ziggle
10990
al
11019
iffin
10962
as. & Linda
11138
& Hannie
11139
11165
11186
Hilda
11243
Mornie
11274
Doyle
11296
al. et al.
11293
" " "
11294
leo & Katie
11299
unk.
11305
ard N.
10665
on
11358
l. et al.
11321
Mellie M.
11379
W.
11306
esse l.
11404
l.
11253
th et al.
11397
& Alma
11453

Page
3
Black Clint M.
5
Butts A M. & E. E.
54
Burkepile, H. W. et al
67
Black Clint M.
80
Brown C. H.
80
Brown Ruth
80
Brown Frank
136
Bushman Griffin
151
Bary Denver
155
Bell J. H.
156
" " "
177
Burton G. W.
177
Burton Louisa
180
Burnbaugh R. A.
205
Baker, Jesse and W. L.
211
Bill J. Selvy
212
Boyer John et al Adm
212
Bartley Fay R.
224
Bushong D. B.
224
Bushong Atlanta
234
Baumgartner Marion E
244
Brown Frank.
246
Bird Clarence A.
246
Bird Josephine
254
Butler Edward N.
258
Bushong L. E.
258
Bushong Mrs. L. E.
271
Blain James. S.
271
Blain Mary F.
284
Brundage W. W. & Sons
295
Bone Elizabeth et al.,

adverse	Addr.	
Richwood Banking Co		
10767		
Davis W. S.		
10772		
Maryville Lumber Co.		
10821		
C. C. White and son		
10906		
Robinson B. L.		
10934		
" " " "		
10934		
" " " "		
10934		
Bushman Harriett		
10962		
Simpson Mack		
11117		
Warner Horton		
11124		
M. C. Miller & Co.		
11129		
Union Banking Co		
11170		
" " " "		
11170		
" " " "		
11178		
Harding County Pauly Co.		
11233		
West A. A.		
11262		
First State Bank		
11209		
" " " "		
11209		
Shidmore Thurman		
11288		
" " " "		
11288		
Hammers G. M.		
11317		
Brown Chas. D.		
11305		
Wimmer Herbert A.		
11337		
" " " "		
11337		
Butler Elizabeth L.		
10665		
Ohler Jennie		
11362		
" " " "		
11362		
Capitol Loan Company		
11390		
" " " "		
11390		
Raney E. J.		
11411		
Budget State Bldg & Loan Co.		
11397		

B  
C  
D  
E  
F  
G  
H  
I  
J  
K  
L  
M  
N  
O  
P  
Q  
R  
S  
T  
U  
V  
W  
X  
Y  
Z







L. Page 2 10761  
 M. M. Page 4 10770  
 M. M. 14 10784  
 M. 23 10756  
 H. et al 10852  
 E. et al 10757  
 " " " 10757  
 Earl et al 10829  
 O & M. L. 10963  
 10756  
 Nellie & Fay 11020  
 Guardian 11045  
 & Howard Dean 11120  
 Pearl et al 11177  
 11215  
 11184  
 et al. 11334  
 S. & Mary F. 11340  
 & Walter 11391

36 Body Edmond G. et al Adm.  
 37 Body Edmond G. et al  
 63 Carahoff - O. W.  
 63 " Florence H.  
 66 Clark Luster Earl et al  
 83 Crevison J. H.  
 93 Compton W. F. et al  
 93 Compton Minnie L.  
 96 Cunningham Harry  
 96 " Corinnia  
 96 " Martha  
 168 Emma Harry  
 208 Carmean Willie  
 248 Body M. F.  
 272 Crane, Morris & Walter  
 276 Caseldine Jesse C.  
 287 Body B. H.  
 287 Body J. F.  
 292 Hartmill Harry

Bank of Marysville 10777  
 Bank of Marysville 10778  
 Farmers Et Bk of West Mansfield O 10900  
 " " " " " 10900  
 Hattie May Carmean 10829  
 Darling and Company 10942  
 Brown Chas. D. 10968  
 " " " " " 10968  
 Shipley J. A 10971  
 " " " " " 10971  
 " " " " " 10971  
 Young S. G. 11146  
 Gamble Blanch 11248  
 Grimpy Lillian M. Adm 11279  
 Carmean Hattie M. 11391  
 Bodell T. W. & Rankin 11404  
 Schiderer Fred 11418  
 " " " " " 11418  
 Hauch Will F. 11441

C  
D  
E  
F  
G  
H  
I  
J  
K  
L  
M  
Mc  
N  
O  
P  
Q  
R  
S  
T  
U  
V  
W  
X  
Y  
Z



D

44 Davis M. S.  
 Delaware Savings Bank Co  
 45 Delaware Savings Bank Co.  
 52 Day Elizabeth  
 57 Denny Clara & Ina  
 79 Davis L. A.  
 83 Darling and Company  
 87 DeWolf Geo.  
 117 Davis Clyde  
 157 Davis Ray E.  
 161 Daugherty Anna L.  
 162 DeLaver Ida  
 210 Dillon & Harris  
 238 Dungan M. S.  
 262 Don William  
 269 Dillon & Harris  
 274 Dyser Harry  
 294 Davis D. S.

15 Butts A M. & G. E. 10772  
 " Fulton, Claude Bryan & Florida 10843  
 " Fulton, Claude Bryan & Florida 10844  
 " Millwood, Harry & W. 10854  
 " Huffman Reuben & Julia 10717  
 " Dean Oliver 10931  
 " Greison, J. H. 10942  
 " Kirtlake E. B. 10952  
 " Middlewichey, Gay et al. 11014  
 " Davis Ruth E. 11076  
 " Daugherty Thomas Estel 10592  
 " DeLaver Fred 11128  
 " Gray Wm. & A. G. 11258  
 " Rirdolph C. A. & Emma 11300  
 " Kaylor, E. S. et al. 11368  
 " Taylor L. J. 11387  
 " Lowe C. D. 11396  
 " Rosebrook John 11451

55 Sawyer,  
 56 "  
 74 Daugherty  
 78 Dean  
 79 Dean  
 90 Davis  
 98 Diehl  
 138 Daugherty  
 153 Dean, O.  
 " Dean, G.  
 161 Daugherty  
 164 Dean H.  
 169 Daugherty  
 181 Davis  
 235 Dix  
 251 Honey



+ G. E. 10772  
 de Bryan & Florida 10843  
 Bryan & Florida 10844  
 Harry & W. 10854  
 Curben & Julia 10717  
 Oliver 10931  
 H. 10942  
 P. B 10952  
 Gay et al. 11014  
 E. 11076  
 Thomas E et al 10592  
 Fred 11128  
 A. M. 11258  
 A & Emma 11300  
 et al. 11368  
 J. 11387  
 D. 11396  
 John 11451

55- Sawyer, Mary E. et al  
 56 " " " " "  
 74 Daugherty F. E.  
 78 Dean Oliver  
 79 Dean Oliver  
 90 Davis Seward et al.,  
 98 Diehl, Chas & Char. Lowry  
 138 Daugherty J. W.  
 153 Dean, Oliver  
 " Dean, Howard  
 161 Daugherty Thomas E. et al  
 164 Dean Howard & Elizabeth  
 169 Daugherty & Pennant  
 181 Davis W. D.  
 235 Dix S. A.  
 251 Dorsey Cornelius et al.

adv. Columbus Guaranty Mortgage Co 10757  
 " " " " " 10757  
 " Mc. Clure Company 10923 74  
 " First State Bank of P. C. 10930  
 " Davis L. A. 10931  
 " Buckeye State Building & Loan Co 10890  
 " Mather, Harold 10808  
 " Moore E. F. 11072  
 " Collier, Frank 11120  
 " " " 11120  
 " Daugherty Anna J 10592  
 " Lenty & Rausch 11136  
 " Gabriel, Joseph 11148  
 " Hite Lucinda 11168  
 " Price Alice 11311  
 " The Savings Building & Loan Co. 11235

D  
 E  
 F  
 G  
 H  
 I  
 J  
 K  
 L  
 M  
 Mc  
 N  
 O  
 P  
 Q  
 R  
 S  
 T  
 U  
 V  
 W  
 X  
 Y  
 Z



109 Elgin City Banking Co

75.

Gunder H.O.

10967

E

Age

12	Everett
13	Everett
89	Ebright
89	Ebright
127	Erwin
202	Epps
267	Edge



L.O. 10967

Age	Name	Address	Address	Number
12	Errett	Bruce et al	Shirk Mrs. Louise	10782
13	Errett	Bruce et al	" " " "	10783
89	Ebright	Ira O.	Claypool M.A.	10963
89	Ebright	W.D.	" " " "	10963
127	Erwin	Mack	Arthur Geo. Y.	11025
202	Epps	Sarah E.	Union Banking Co.	11230
267	Edge	F. F. & Nellie M.	Blicks M.A.	11379

E  
F  
G  
H  
I  
J  
K  
L  
M  
Mc  
N  
O  
P  
Q  
R  
S  
T  
U  
V  
W  
X  
Y  
Z



Page 9 Fry P. M.  
 39 First National Bank of Richwood  
 63 Farmers State Bank of W. Mansfield O.  
 78 First State Bank of P. C.  
 81 Fawn Wm. A. et al  
 107 Farmers Deposit Bank  
 113 First National Bank  
 114 First National Bank  
 116 Farmers Deposit Bank  
 140 Fox P. M.  
 144 First State Bank P. C.  
 197 Fryhoff E. J.  
 197 " "  
 197 " "  
 201 Franklin Mortgage Co  
 212 First State Bank  
 212 " "  
 243 First Nat Bank of Richwood, O.

F

75- Mellwood H. G. & M. M. 10779  
 70 Potts Ben & Frances Potts 10838  
 " Carahoff O. M. Florence H & N. L. Pace 10900  
 " Dean Oliver 10930  
 " Peppard W. E. et al 10935  
 " L. P. Albright Co. 10907  
 " Westlake E. B & Ada M. 11000  
 " McDonald A. F. & Mary J 11001  
 116 Langstaff Guy N. & Nellie M. Langstaff 11008  
 75- Gunder H. O. & A. B. Staley 11088  
 " King Ray 3rd Myrtle King 11100  
 " Pinkwood G. A. et al 11217  
 " Pinkwood J. D. et al 11217  
 " Pinkwood R. E. et al 11217  
 " Thomas. Alonzo 11144  
 " Boyer Iron. et al adm 11209  
 " Bailey Fay R. et al adm 11209  
 " Miller E. L. 11331

Fragier  
 " "  
 44 Fulton, Ala  
 45 " "  
 58 Fulton Bry  
 60 Fulton  
 61 " "  
 69 First Nation  
 106 Fry  
 106 Fry  
 143 Foster  
 196 Toy  
 204 Fry. Li  
 227 Fry R.  
 228 "  
 229 Feladt  
 229 Feladt M.  
 245 Fry. R. S.  
 259 " H. E.  
 " " Nello  
 " " Rich  
 " " Ali



N. G. & M. 10779  
 Frances Potts 10838  
 H & N. L. Pace 10900  
 River 10930  
 W. E. et al 10935  
 Cr. 10907  
 B & Ada M. 11000  
 J. F. & Mary J 11001  
 J. & Nellie M. Langstaff 11008  
 J. & A. B. Staley 11088  
 Myrtle King 11100  
 L. A. et al 11217  
 J. D. et al 11217  
 R. E. et al 11217  
 Longson 11144  
 et al Adm 11209  
 et al Adm 11209  
 L. 11331

Frazier Allen T.  
 " J. M.  
 44 Fulton Claude, Bryan & Flood  
 45 " " " "  
 58 Fulton Bryan & Claude  
 60 Fulton Claude et al  
 61 " " et al  
 69 First National Bank of Richwood  
 106 Fry J. R.  
 106 Fry Lizzie  
 143 Foster Frank  
 196 Toy A. A.  
 204 Fry Lizzie & Joe  
 227 Fry Richard S.  
 228 " " "  
 229 Feladt J. L.  
 229 Feladt Mathias  
 245 Fry R. S. Jr. et al.  
 259 " H. E. et al  
 " " Nellie Fairbanks et al.  
 " " Richard S. et al.  
 " " Alice et al.

adv. The Union Banking Co. 10828  
 " " " " " 10828  
 " Delaware Savings Bank Co 10843  
 " " " " " 10844  
 " Hills John W. 10845  
 " Ostrander Banking Co 10893  
 " " " " " 10894  
 " Beaver H. H. 10861  
 " Brooks Nat 10990  
 " Brooks Nat 10990  
 " Union Banking Co. 11048  
 " Hardin County Bank & 11214  
 " Union Banking Co. of W. Va. 11232  
 " Brown Chas. D. 11293  
 " " " " " 11294  
 " Schindler Jacob 11297  
 " " " " " 11297  
 " Peoples, Maude A. 11245  
 The City Loan & Savings Co. 11334  
 " " " " " " "  
 " " " " " " "  
 " " " " " " "

F  
 G  
 H  
 I  
 J  
 K  
 L  
 M  
 Mc  
 N  
 O  
 P  
 Q  
 R  
 S  
 T  
 U  
 V  
 W  
 X  
 Y  
 Z



5 Lodgegar Dirc & Buffers vs.  
 19 Grindell H. C.  
 Page 19.  
 26 Grandstaff Ed S.  
 84 B. F. Goodrich Rubber Company  
 103 Graham Abri et al  
 129 Green Joyce Company  
 169 Gabriel, Joseph  
 182  
 258  
 3 Graham & Turner  
 3 Kumble Blanch  
 3 Groves A. L.

Sanders Motor Car Co et al 10771  
 Hoy J. P. 10793  
 Magee Christopher - Jr. 10436  
 King, Roy and Myrtle King 10943  
 Pine L. Co. et al. 10985  
 Hammon F. M. 11027  
 Pennant of Daugherty 11148  
 Terry J. W. 11181  
 Seaborn Willie 11248  
 Taylor L. J. 11281

20 Graham  
 20 Graham  
 34 Graham  
 34 Graham  
 77 Gender  
 109 Gender  
 140 Gender  
 150 Griffith  
 154 Gilbert  
 189 Grafmiller  
 210 Gray  
 264 Green

G



Motor Car Co et al 10771  
 J. P. 10793  
 Tophee - Jr. 10436  
 Myrtle King 10943  
 et al. 10980  
 M. 11027  
 Daugherty 11148  
 11131  
 Matlic 11248  
 J. 11281

20 Graham Robert H  
 20 Graham Dolliver W  
 34 Graham Robert H.  
 34 Graham Dolliver  
 77 Gunder H. O.  
 109 Gunder H. O.  
 140 Gunder H. O.  
 150 Griffith Owen  
 154 Gilbert A. O.  
 189 Grafmiller M. A + Hazel  
 210 Gray Wm + A. S.  
 264 Green G. L.

Adr. Kagay J. S. 10794  
 " " " " 10794  
 " Kagay J. S. 10827  
 " Kagay J. S. 10827  
 " Halnes Ed 10929  
 " Elgin City Banking Co 10967  
 " P. M. 11088  
 " Perry P. H. 11116  
 " Stevenson + Stevenson 11121  
 " Hardin County Bank. Co 11244  
 " Dillon + Harris 11258  
 " Union Banking Co - 11373

G  
 H  
 I  
 J  
 K  
 L  
 M  
 Mc  
 N  
 O  
 P  
 Q  
 R  
 S  
 T  
 U  
 V  
 W  
 X  
 Y  
 Z



Index	Name	Page	Name	Page	Name	Page
10780	Stanfer E. L.	75	Lourey A. Chas et al.	Page 10		
10833	Haines L. A.	"	Wellwood W. E.	50	Harris	
10845	John W. Hills	"	Fullon. Claudet Bryan	58	Howser	
10889	H. B. Hager Realty Co. a partnership	"	Patrick Frank and Francessa	64	"	
10929	Haines Ed	"	Lunder H. O.	77	Hoy	
10951	Herriott, H. E.	"	Rouse, L. H. and Mrs. L. H. Rouse	86	Hickok	
10940	Howerton J. M. Dickinson	"	Mason Lehas. et al.	99	Herd	76
11006	Hardin Co Bank Co.	"	Harris James + R. C.	115	Herd	Ne
11075	Hardin County Bank Company	"	Hempy O. E. Estate et al.	139	Herd	Li
11150	" " " "	"	Hines, Hally. et al.	170	Hakes	M
11151	" " " "	"	Liles, B. W. et al.	171	"	He
11152	" " " "	"	" " " "	172.	97 Haines C. D.	
11158	Hoover A. D.	"	Silverthorn E. A. + Verard	175	110 Harris J. B.	
11158	Hite Lucinda	"	Davis W. D.	187	112 Harrington,	
11158	Hinkle Christopher	"	Jones - E. E.	186	115 Harris J. G.	
11190	Hinkle Christopher	"	Jones - E. E.	184	115 Harris R.	
11204	Hardin County Bank Company	"	M. A. + Hazel Grammittler	189	125 H. E. Hin	
11205	" " " "	"	Unkart Chas. C. + Lulu B.	190	125 Hinderer Ma	
11206	" " " "	"	Wilson W. H.	191	129 Hammow.	
11210	" " " "	"	Heilman Lewis	192	134 Haines Milto	
11211	" " " "	"	Heilman Lewis + Rose Keckler	193	139 Hempy O. E.	
11212	" " " "	"	Humphrey W. B.	194	139 " E. b.	
11213	" " " "	"	Liles Dick	195	139 " R. O.	
11214	" " " "	"	Frost L. A.	196	139 " E. C.	
11233	" " " "	"	Baker Jesse J. Jr.	205	170 Hines, Ha	
11226	Hale & Mc. See	"	King Jesse J. Jr.	199	176 Heath Ed	
11240	Hawley Lelah	"	Hawley Joseph	225	192 Heilman	
11298	Handwall Scott + Chord	"	Handwall Geo. A.	230	193 " "	
11313	Harney Harry	"	White Albert L.	236	194 Humphrey	
11317	Hammers G. M.	"	Bumgartner Marion E.	239	205 Heath Ed	
11339	Holycross Fred	"	Loyd Edward S.	250	205 Heath M.	
11339	" Harry	"	" " "	250	206 Hatcher C.	
10706	H. B. Hager Realty Co.	"	Haver G. T.	283	206 Hatcher P.	
11417	" " " "	"	" " " "		225 Hawley G.	
11429	Horn M. W.	"	Rutt A. R. et al.	291	230 Handwall	
11441	Hauch Will F.	"	Gartmill Harry	292.	230 " "	
					230 " "	
					230 " "	
					255 Hudson	
					261 Hayner D.	
					283 Haver G.	
					288 Holycross E.	



o et al. Page 19  
 E. 50  
 idet Bryan 58  
 Franceana 64  
 O. 77  
 Mrs. L.H. Rouse 86  
 et al. 99  
 R.C. 115  
 itate et al 139  
 et al. 170  
 l. 171  
 172.  
 + Vennard 175  
 187  
 186  
 184  
 admittes 189  
 lina B. 190  
 191  
 192  
 Roscoe Kuchler 193  
 f. B. 194  
 195  
 196  
 205  
 199  
 kh 225  
 -a 230  
 le. 236  
 rion E 239  
 S. 250  
 250  
 283  
 al 291  
 rry 292.

Harris J. Blaine Adv.  
 Hoover J. M. et al "  
 " " " "  
 Hoy J. F. "  
 Hickok L. C. "  
 Herd Nelson "  
 Herd Nelson "  
 Herd Lida "  
 Hakes Mrs. Henry C. "  
 " Henry C. "  
 97 Haines C. D. + Mrs. Watkins "  
 110 Harris J. Blaine "  
 112 Harrington, L. D. + H. D. "  
 115 Harris James "  
 115 Harris R. C. "  
 125 G. E. Hinderer et al. "  
 125 Hinderer Mable S et al "  
 129 Hammow, F. M. "  
 134 Haines Milton "  
 139 Hempy O. E. Estate et al., "  
 139 " E. C. et al., "  
 139 " R. D. et al., "  
 139 " E. C. et al., "  
 170 Hines, Hally et al. "  
 176 Heath Edmund + Minnie "  
 192 Heilman Lewis "  
 193 " " + R. Kuchler "  
 194 Humphrey W. B. "  
 205 Heath Edmund "  
 205 Heath Minnie M. "  
 206 Hatcher Wm "  
 206 Hatcher Hilda "  
 225 Hawley Joseph "  
 230 Handwalt Geo. A "  
 230 " Martha "  
 230 " Nettie "  
 255 Hudson John J. "  
 261 Haynes David A. "  
 283 Haver G. T. "  
 288 Holycross E. C.

Talmage B. L. 10759 Page 1  
 Shirk Mrs. Louie 10782 " 12  
 " " " 10783 " 13  
 Grindell G. S. 10793 " 19  
 Morrison Company 10841 43  
 Baldwin J. S. 10882 59  
 Trimby J. H. 10871 70  
 " J. H. 10871 70  
 Bushong, E. J. 10916 71  
 " " " 10916 71  
 Mitchell J. S. + Howard Keulin 10885 97  
 Richwood Grain Company 10993 110  
 Union Banking Co. 10998 112  
 Hardin County Bank Company 11006  
 " " " 11006  
 Kate Fred + Son 11022  
 Kill Fred + Son 11022  
 Green Joyce Company 11027  
 The Union Banking Co. 11041  
 Hardin County Bank Company 11075  
 " " " " 11075  
 " " " " 11075  
 " " " " 11075  
 " " " " 11150  
 Lambka Dora 11176  
 Hardin County Bank Co. 11210  
 " " " " 11211  
 " " " " 11212  
 Lambka Dora 11242  
 " " " " 11242  
 Bolldridge Marion L 11243  
 " " " " 11243  
 Hawley Lelah 11240  
 Amawalt Scott + Chora 11298  
 " " " " 11298  
 " " " " 11298  
 Bank of Marysville 11358  
 Union Banking Co. W. Mansfield 9976.  
 H. B. Hays Realty Co. 10706  
 Missie Harris Harvester Co. 11417

H  
 I  
 J  
 K  
 L  
 M  
 N  
 O  
 P  
 Q  
 R  
 S  
 T  
 U  
 V  
 W  
 X  
 Y  
 Z

Jimmie  
Jams

I



Jimmie  
Jams Eva D.

217  
246

Coleman Carl  
Wimmer Eva D.

11184  
11337

I  
J  
K  
L  
M  
Mc  
N  
O  
P  
Q  
R  
S  
T  
U  
V  
W  
X  
Y  
Z

32 Jones L  
28 Jolliff  
29 Jolliff  
38 Jones  
69 Jolliff  
61 "  
72 Jolliff  
107 Jones  
159 Jones  
159 Jones  
167 Jones. W  
186 Jones E.  
184 Jones E.  
253 Jolliff. J

J



32	Jones Lewis	adv.	Miller L. E.	10814
28	Jolliff B. H.	"	Kagay Bros.	10817
29	Jolliff B. H.	"	Richwood Banking Co.	10810
38	Jones Lewis	"	Peet Hardware Co.	10811
69	Jolliff B. H.	"	Beaver H. H.	10837
61	" Maude E.	"	" " "	10861
72	Jolliff Eva	"	Kronstof Laura et al	10861
107	Jones Lewis	"	Richwood Grain Co.	10816
159	Jones Lewis et al	"	Dunndale Lhas.	10849
159	Jones E. E. et al.	"	" "	11106
167	Jones M. H.	"	Taylor L. J.	11106
186	Jones E. E.	"	Hinkle Christopher	11145
184	Jones E. E.	"	Hinkle Christopher	11192
253	Jolliff John N. & Elmer	"	Winston E. T.	11190
				11266

J  
K  
L  
M  
Mc  
N  
O  
P  
Q  
R  
S  
T  
U  
V  
W  
X  
Y  
Z

Page	Name	Page	Name	Page	Name	
20.	Kagay J. S.	75.	Graham Rott H. et al	10794	31	Kietzman
28	Kagay Brosy	"	Jolliff B. K.	10810	62	Kietzman
34	Kagay J. S.	"	Graham Robert & Dolliver	10827	69	Kagay Bros
75	Kieba, Mr. & Mrs. Louisa	70	Kasnyer, Andrew & Heidi	10924	72	Kronkopf
125	Kile Fred & Son	"	Hinderer G. E. & Mable S	11022.	75	Kasnyer's
130	Kerns John W.	"	Roethemeyer, Edwin H.	10974	75	"
222	Koffroth, Edward	"	Silverthorne, Joe and E. A.	11284	84	King Roy
298	Kiger L. F.	"	Young A. L. et S. G.	10835	144	King Roy
					193	Kiebler A.
					199	King
					233	Kirby
					233	Kirby
					262	Kaylor E.

K



H. H. et al 10794  
 K. 10810  
 J. & Dolliver 10827  
 J. & Kidi 10924  
 J. & Mable S 11022  
 J. H. 10974  
 J. E. A. 11284  
 J. S. G. 10835

31 Kietzman Emil  
 62 Kietzman Emil  
 69 Kagay Brothers  
 72 Kroukoff Laura et al.  
 75 Kasnyer, Andrew  
 75 " Kidi  
 84 King Roy and Myrtle King  
 144 King Roy and Myrtle  
 193 Kiebler Roscoe et al  
 199 King J. P.  
 233 Kirby Wm R.  
 233 Kirby Elizabeth C.  
 262 Kaylor E. S. and Mary L.

adv. Bank of Marysville 10813  
 " Bank of Marysville 10818  
 " Beaver H. H. 10861  
 " Jolliff E. H. 10816  
 " Kuba, Mr. + Mrs Louisa 10924  
 " " " " 10924  
 " The Goodrich Rubber Company 10943  
 " First State Bank 11100  
 " Hardin County Bank Co 11211  
 " Hale & M<sup>c</sup>Alle 11226  
 " Puet Lida 11302  
 " " " " 11302  
 " Down William 11368

K  
 L  
 M  
 Mc  
 N  
 O  
 P  
 Q  
 R  
 S  
 T  
 U  
 V  
 W  
 X  
 Y  
 Z

23 Lambka Dora  
 24 Lowry Marie  
 25 " Alice  
 81 Leaper Harry  
 131 Lahr Ethel M. et al  
 164 Lantz + Rausch  
 176 Lambka Dora  
 203 Lybarger + Ahern  
 215 Lambka Dora  
 256 Latchaw Eli L.

Patman Pearl + Mrs. J.W. 10804  
 Lowry Frank + Lizzie Lowry 10801  
 " " + " 10802  
 " Pepperd M. E. 10935  
 " Stark Blaine C. et al 10831  
 " Dean Howard + Elizabeth 11136  
 " Heath Edmund + Minnie 11176  
 " Rosebrook John 11231  
 " Heath Edmund + Minnie 11242  
 " Potts Isaac et al 11340

Lowry  
 Lowry  
 Lowry  
 24 Lowry Fran  
 24 Lowry Lizz  
 25 " Fran  
 25 " Lizz  
 42 Littler, Emma  
 82 Longshore  
 98 Lowry Chae  
 102 Laughrey,  
 116 Langstaff  
 116 " "  
 132 Langbray M  
 152 Linn  
 171 Liles B.W  
 172 " "  
 195 Liles D  
 220 Long D. E  
 250 Loyd Edua  
 252 Langstaff, Guy  
 274 Low

L



Mrs. J. W. 10804  
 Lizzie Lowry 10801  
 " " 10802  
 E 10935  
 et al 10831  
 Elizabeth 11136  
 Minnie 11176  
 " 11231  
 Minnie 11242  
 " 11340

Page 10 Lowry Chas  
 " Lowry Frank  
 " Lowry Lizzie  
 24 Lowry Frank  
 24 Lowry Lizzie  
 25 " Frank  
 25 " Lizzie  
 42 Littler Simon & Ethel M  
 82 Longshore S. L.  
 98 Lowry Chas & Chas. Diehl  
 102 Laughrey, N. E.  
 116 Langstaff Guy W.  
 116 " Nellie M.  
 132 Langbray W. E.  
 152 Libner W. J.  
 171 Liles B. W. et al.  
 172 " " "  
 195 Liles Dick  
 220 Long D. E.  
 230 Loyd Edward S.  
 252 Langstaff, Guy W.  
 274 Lowe S. E.

Adr. Huber E. L. 10780  
 " " " 1078  
 " " " 10780  
 " Lowry Marie 10801  
 " same 10801  
 " Lowry Alice 10802  
 " same 10802  
 " Barker Bros. 10842  
 " Winter W. E. 10941  
 " Matheo Harold 10808  
 " Model Sales Co. 10983  
 " Farmers Deposit Bank 11008  
 " " " 11008  
 " Wood Roy 11034  
 " Union Banking Co 11118  
 " Hardin County Banking Co. 11151  
 " " " " 11152  
 " " " " 11213  
 " Toledo Rubber Company 11057  
 " Holyross Fred 11339  
 " Shipley J. A. 11354  
 " Dyser Harry 11396

L  
 M  
 Mc  
 N  
 O  
 P  
 Q  
 R  
 S  
 T  
 U  
 V  
 W  
 X  
 Y  
 Z

Page	Name	Address	Phone	Name	Address	Phone
32	Miller C. E.	"	10814	Jones Lewis	"	10814
43	Morrison Emory	"	10841	Hicks S. L.	"	10841
53	Maryville Oil Products Co.	"	10797	S. P. Young and H. C. Young	"	10797
54	Maryville Lumber Company	"	10821	Burkepile, H. W. et al	"	10821
97	Mitchell J. D.	"	10885	Haines G. D. & Watkins Geo.	"	10885
98	Mather Harold	"	10808	Lowry Chas. & Chas. Diehl	"	10808
102	Model Sales Company	"	10983	Laughrey W. E.	"	10983
118	Meddles Chas. H.	"	10917	Meddles Chas. H. Guar.	"	10917
132	Moore, Roy	"	11034	Laughrey W. E.	"	11034
138	Moore, E. F.	"	11072	Tennant E. E. et al	"	11072
138	" " "	"	11072	Daugherty J. W. et al	"	11072
146	Morton & Dye	"	10662	Westfall J. D. & Estella	"	10662
156	M. L. Miller & Co.	"	11129	Bell, J. H.	"	11129
	Moore John & Famine	"			"	
198	Miller C. B.	"	11225	Reams Lewis & Cecil	"	11225
214	Mason W. W.	"	11269	Speer Alpha & L. W.	"	11269
237	Mittler C. E.	"	11214	Martin Max	"	11214
238	Mader Bros.	"	11283	Terry J. W. et al	"	11283
286	Miller L. H.	"	11416	Westlake E. B.	"	11416
288	Massie Harris Harvesting Co	"	11417	Holycross E. E.	"	11417
290	Myers M. L.	"	11428	Wedding Harvey M	"	11428
	Maryville Oil Products Co.	"	11454	Whelan Ray	"	11454

8	Menz	
21	Moore	
26	Magee Jr.	
30	Meddles	
65	Moyer	
99	Mason	
118	Milligan	
117	Middlesworth	
124	Middleworth	
124	Middleworth	
128	Middleworth	
142	Miller Geo	
144	Miller	
166	Moore John	
211	Milligan	
237	Mittler	
243	Mittler C.	
266	Moore Ada	
286		

M



10814  
 10841  
 Young 10797  
 al 10821  
 Geo. 10885  
 Schil 10808  
 10983  
 Guar. 10917  
 E. 11034  
 et al 11072  
 W. et al 11072  
 Estella 10667  
 11129  
 11225  
 W. 11269  
 11214  
 11283  
 11416  
 11417  
 M 11428  
 11454

8 Merg Wm J.  
 21 Moore John W.  
 26 Magee Jr. Christopher  
 30 Meddles E. L.  
 65 Moyer Chas.  
 99 Mason Chas. S et al.  
 118 Milligan W. J.  
 117 Middleworth Fay and Nellie  
 124 Middleworth Nellie  
 124 Middleworth Fay  
 128 Middleworth Fay and Nellie  
 142 Miller Geo W et al.  
 144 Miller L. E.  
 166 Moore John & Fannie  
 211 Milligan N. A.  
 237 Mitler L. E.  
 243 Mitler E. L.  
 266 Moore Ada M.  
 286

Adr. Thumos Kettle Co. 10775  
 " Robt. J. D. 10800  
 " Grandstaff Ed D. 10436  
 " Bumgarner Ernest B. 10812  
 " Richwood Grain Company 10879  
 " Houston J. D. 10940  
 " Turrey A. B. 10992  
 " Davis, Clyde S. 11014  
 " Coons Klara 11020  
 " " " 11020  
 " Hambaugh Charles M. 11026  
 " Millwood Harry 11030  
 " Powers Zimpa V 11112  
 " The Bank of Marysville 11165  
 " West A. A. 11262  
 " Marton Max 11314  
 " First Nat Bank Richwood O - 11331  
 " Thompson C. L. 11377

M  
 Mc  
 N  
 O  
 P  
 Q  
 R  
 S  
 T  
 U  
 V  
 W  
 X  
 Y  
 Z

74	McClure Company	-75	Daugherty T. E.	10923 74
141	McDroy J. H.	"	Shroll F. L. et al.	11090
242	McDonald Harriett	"	Walke Frank	11861

11	McClroy
114	McDonald
163	McKittrick
179	McKittrick
179	McKittrick
185	McClroy
227	McKittrick
228	"
227	McKittrick
257	McClure D.

Mc



T. E.	1092374	11	Mc. Elroy M. E.	Adv.	Union Banking Co.	10787
tal.	11090	114	Mc. Donald A. F. & Mary J.	"	First National Bank	11001
h.	11061	163	Mc. Kitzich John T.	"	Stanfield B. F.	11135
		179	Mc. Kitzich Pearl	"	Hollier Frank	11177
		179	Mc. Kitzich Matilda	"	"	11177
		185	Mc. Elroy J. H.	"	Union Banking Company	11191
		227	Mc. Kitzich K. A.	"	Brown Chas. D.	11293
		228	" " "	"	" " "	11294
		227	Mc. Kitzich Alice	"	" " "	11293
		257	Mc. Cune D. C. et al.	"	Ohio State Building & Loan Co.	11321

Mc  
N  
O  
P  
Q  
R  
S  
T  
U  
V  
W  
X  
Y  
Z

10774	Norris Benj. F.	-15-	Simpson, P.E. + J.W.	Page 7
10936	National Bank of Commerce	..	Phelps L. B. 3rd Floor	85
10880	Norvell Asa E.	..	Strader W. J. + Enelme	111
11101	Nappene Lumber & Hg Co	..	Watts E. A.	145

207 Navin Wal  
 219 Norris Albu  
 219 Norris E.

N



+ J. W. Page 7  
Ernie 85  
Ernie 111  
145

207 Navin Walter  
219 Norris Alvan  
219 Norris E. H.

adv. Chapman, G. B.  
" Reed, J. Clark.  
" " " "

11215  
11271  
11271

N  
O  
P  
Q  
R  
S  
T  
U  
V  
W  
X  
Y  
Z

60	The Ostrander Banking Co.	rs	Fulton Claude et al	10893
61	" " " "	rs	" " " "	10894
258	Ohler Jennie	rs	Bushong L. E. & Mrs L. E.	11362

248 O'Brien W

0



et al 10893  
" " 10894  
ra L. E. 11362

248 O'Brien W. P.

adr - Timothy Lillian M. Adm. 11279

O  
P  
Q  
R  
S  
T  
U  
V  
W  
X  
Y  
Z

Page 38	Pear Hardware Company	vs	Jones, Lewis	10837
148	Powers Tanya V.	vs	Miller Co. E.	11112
150	Perry P. H.	"	Griffith Owens	11116
223	Parish G. E.	"	Sanders James & Percy	11290
233	Pet Lida	"	Kirby Wm. R. & Elizabeth C.	11302
235	Pru Alice	"	Ziegler W. C.	11313
245	Peeples Mayde A.	"	Arg. R. S. Jr.	11336
268	Parish G. E.	"	Sanders Percy	11289

Page 15	Perine L.
16	Page Tr
16	Page Co
39	Potts Ben
39	" Fran
40	Parish Apr
40	Parish L.
47	Potts L.
47	Potts Joe
47	Potts Ben
63	Pace, W. L.
64	Patrick Fran
	" Fran
76	Potts J. A.
80	Pennypacker
81	Pepperd O.
85	Phelps L. B.
88	Phelps, C. B.
103	Prine L. S.
103	Prine Rosa
105	Phipps Jr
105	Phipps Jr
126	Phellis V.
135	Price, John
197	Pinewood
197	Pinewood
197	Pinewood
256	Potts Ira
256	Potts Joe
256	Potts Ben
256	Potts Francis
266	Patrick Fran

P



	Page		Case
10837	15	Perine L. G.	
11112	16	Page Fred	10787
11116	16	Page Cora	10788
11290	39	Potts Ben	10788
11302	39	" Frances	10838
11313	40	Parish Opville	10838
11336	40	Parish George	10838
11289	47	Potts Ira	10830
	47	Potts Joe	10823
	47	Potts Ben	10823
	63	Pace, W. L.	10823
	64	Patrick Frank	Farmers State Bk. of W. Mansfield O. 10900
		" Francessa	H. B. Hager Realty Co. a partnership 10889
	76	Potts J. A. et al.	" Weaver J. W. 10840
	80	Pennypacker W. M. et al.	" Robinson B. L. 10934
	81	Pepford W. E. et al.	" Fawn W. A. et al. et al. 10935
	85	Phelps C. B. + Florence	" National Bank of Commerce 10936
	88	Phelps, C. B.	" The Black Diamond Co. 10807
	103	Prine L. A. et al.	" Turner Josiah et al. 10985
	103	Prine Rosa et al.	" " " " 10985
	105	Phipps Julia Shipley	" Brooks Nat 10989
	105	Phipp John E.	" Brooks Nat 10989
	126	Phellis V. H.	" Snider French 11024
	135	Price, John L. Guardian	" Courtright Oliver 11045
	197	Pinewood L. A.	" Freyhoff E. J. 11217
	197	Pinewood S. D.	" " " " 11217
	197	Pinewood R. E.	" " " " 11217
	256	Potts Ira	" Latchaw Eli L. 11340
	256	Potts Joe	" " " " 11340
	256	Potts Ben	" " " " 11340
	256	Potts Frances E.	" " " " 11340
	266	Patrick Frank	" Thompson C. L. 11377

P  
Q  
R  
S  
T  
U  
V  
W  
X  
Y  
Z

Q



Q

R

S

T

U

V

W

X

Y

Z

Case				
10767	Richwood Banking Co.	-75	Black Clint et al	3
10767	" " "	"	Snyder Ella Black	3
10800	Robb J. S.	75	Moore John W. et al	21
10811	Richwood Banking Co.	"	Jelliff B. R	29
10830	Richwood Banking Co.	"	Sanders James H.	40
10879	Richwood Grain Co.	"	Moyer Chas.	65
10934	Robinson B. L.	"	Brown C. H. et al.	80
10849	Richwood Grain Co.	"	Jones Lewis	107
10993	" " "	"	Harris, J. Blaine	110
10915	Rush Margaret a.	"	Rush Cornan Co.	160
11271	Ried J. Clark	"	Novis Chas. & E. H.	219
11404	Rankin A. E. & Bodell	"	Caseldine Jesse C.	276
11411	Rasney E. J.	"	Brundage W. W. & Sons	284

Page	
33	Rogers V. M.
48	Rouse L. H.
49	Rouse L. H.
69	Richwood Bau
81	Randall C.
86	Rouse L. H.
130	Rothenmeyer
160	Rush, Cor
198	Rearns Lu
198	Rearns Lu
200	Runkert Wm
203	Rosebrook J
229	Rausch J
232	Randolph J
294	Rosebrook J





Page 12 Mrs. Louie Shirk  
 " 13 Mrs Louie Shirk  
 " 27 Shroll F. L. et al  
 " 33 Southard & Branson  
 " 47 Sniffin Thompson et al  
 " 48 Spurrer Bros.  
 51 Sherwood O. E. Adm.  
 95 Spidmore Lois. F.  
 96 Shipley J. A.  
 121 Sanderson G. M.  
 122 Stanley, H. E.  
 126 Snyder French  
 149 Ralph C. Smith  
 151 Simpson Mack  
 154 Stevenson & Stevenson  
 163 Stenfield B. F.  
 178 Smith Arthur M.  
 216 Stewart Wm. L.  
 224 Spidmore Thurman  
 229 Schneider Jacob.  
 251 The Savings Building & Loan. Co  
 252 Shipley, J. A.  
 275 Smith Bros. Hardware Co.  
 277 Simpkins Richard  
 278 Sagle Lumber Co.  
 287 Schneider Fred.

vs. Everett Bruce et al 10782  
 " Everett Bruce et al 10783  
 " Burton & Bathurst Bros. 10809  
 " Rogers V. W. & Hagle 10822  
 " Poth Ira. Joe & Ben 10823  
 " Rouse L. H. et al 10851  
 " Armstrong L. D. et al 10834  
 " Wagner Hugh B. & Lillian 10920  
 " Birmingham Harry 10971  
 " Perry, J. W. & Althea Perry 10736  
 " Shroll, F. L. et al 11018  
 " Phellis V. H. 11024  
 " Taylor Eula et al.  
 " Barry Denver 11117  
 " Gilbert A. O. 11121  
 " Mrs. Kitch John T. 11135  
 " Smith Anna B. 11187  
 " Sager E. T. 11011  
 " Buchong. D. B. & Atlanta. 11288  
 " Fladt J. L. 11299  
 " Dorsey, Cornelius et al. 11235  
 " Langstaff Guy H. 11354  
 " Wheeler R. A. 11367  
 " Armstrong Leonard 11330  
 " Shelton John E. 11375  
 " Gody B. H. & J. T. 11418

3 Snyder E.  
 5 Sanders M. T.  
 5 Sanders  
 5 Sanders  
 7 Simpson  
 17 Silverthorn  
 17 "  
 27 Shroll F.  
 40 Sanders James  
 40 Sanders Piro  
 67 Snyder, E.  
 73 Southard, S.  
 73 Stansell, E.  
 73 Southard, S.  
 73 Southard, S.  
 73 Stansell, E.  
 94 Silverthorn  
 111 Strader W.  
 111 Strader E.  
 123 Shroll F. L. et al.  
 122 Shroll, F. L.  
 137 Spitzson W.  
 140 Staley A.  
 141 Shroll F.  
 147 Shaw  
 175 Silverthorn  
 183 Stiner  
 198 Sharp E.  
 214 Spier O.  
 214 Spier O.  
 216 Sager E.  
 222 Silverthorn  
 223 Sanders J.  
 223 Sanders J.  
 225 Mrs. W. D. Bl.  
 230 Schneider  
 241 Smith J.  
 248 Southard  
 268 Sanders  
 278 Shelton  
 296 Staley  
 296 Staley

S



etal 10782  
 etal 10783  
 Bros. 10809  
 yll 10822  
 in 10823  
 10857  
 etal 10834  
 P. & Lillian 10920  
 Harry 10977  
 Perry 10736  
 11018  
 11024  
 etal.  
 er 11117  
 P. 11121  
 T. 11135  
 B. 11087  
 11011  
 thanto. 11288  
 11299  
 et al. 11235  
 H. 11354  
 11367  
 ard 11330  
 E. 11375  
 T. 11418

3 Snyder Ella Black  
 5 Sanders Motor Car Co.  
 5 Sanders J. M.  
 5 Sanders Percy  
 7 Simpson J. E. & J. M.  
 17 Dilworth Joe  
 17 "  
 27 Shroll F. L. et al  
 40 Sanders James H. et al  
 40 Sanders Percy et al  
 67 Snyder, Ella Black  
 73 Southard, L. H.  
 73 Stansell, Gilbert  
 73 Southard, W. C.  
 73 Southard, Anna E.  
 73 Stansell, Ethel Southard  
 94 Silverthorn Edward  
 111 Strader W. J. et al  
 111 Strader Emiline et al.  
 123 Shroll F. L. et al.  
 122 Shroll, F. L. et al.  
 137 Smithson W. A. & Florence  
 140 Staley A. B.  
 141 Shroll F. L. et al.  
 147 Shaw Howard & Nettie  
 175 Silverthorn E. A. & Venora  
 183 Stiner Ray  
 198 Sharp Eliza  
 214 Spier Alpha  
 214 Spier M. W.  
 216 Sager E. T.  
 222 Silverthorn Joe and E. A.  
 223 Sanders James H.  
 223 Sanders Percy  
 225 Mrs. W. D. Blue Adm  
 230 Schneider Geo & Katie  
 241 Smith John Orlando  
 248 Southard Homer  
 268 Sanders Percy  
 278 Shelton John E.  
 296 Staley Simon  
 296 Staley Alma

Adv. Richmond Banking Co 10767  
 " Goodyear Tire & Rubber Co 10771  
 " " " " " 10771  
 " " " " " 10771  
 " Norris Benj. F. 10774  
 " Triplett & Wright 10789  
 " " and " 10789  
 " Burton & Calhoun Bros 10809  
 " Richmond Banking Co 10830  
 " " " " " 10830  
 " C. A. White and Dow 10906  
 " The Union Banking Co. 10920  
 " " " " " 10920  
 " " " " " 10920  
 " " " " " 10920  
 " " " " " 10920  
 " Brittain Warren 10938  
 " Nowell, Ada E. 10880  
 " " " " " 10880  
 " Bell and Armstrong 11019  
 " Stanley F. W. et al 11018  
 " Union Banking Co. 11070  
 " Fox R. M. 11088  
 " W. C. E. Gray J. H. 11090  
 " Winter W. E. 11107  
 " Hoover A. D. 11158  
 " Botenbaugh Fred 11186  
 " Miller G. B. 11225  
 " Mason W. W. 11269  
 " " " " " 11269  
 " Stewart Wm. L. 11011  
 " Koffroth, Edward. 11284  
 " Parish E. E. 11290  
 " " " " " 11290  
 " Sanders & Doyle 11296  
 " Bartholomew Arthur. Adm 11299  
 " Thomas Clara Smith 11229.  
 " Trimby Lillian Adm - 11279  
 " Parish E. E. 11289  
 " Magle Lumber Co 11375  
 " Bank of Marysville 11453  
 " " " " " 11453

S  
T  
U  
V  
W  
X  
Y  
Z

#	Plaintiff	-vs-	Defendant	Case	Page	Page	Temple
10775	Salmage B. L.		Harris J. Blaine	10759	8	18	Temple
10775	Thomos Kettle Co.		Mery Wm J.			18	Toby
17	Triplets and Wrights		Delvorthome Joe and E.A.	10789	17	18	Toby
18	Thomas B. L.		Toby Harry & Bracel	10790	18	22	Terry
70	Timby J. H.		Herd Nelson and Lida Herd	10871		23	Tatman
103	Turner Isaiah et al.		Trine L. S. et al.	10985		23	Tatman
108	Turney H. B.		Milligan W. J.	10992		120	Terry
159	Truedale Chas.		Jones Lewis & E. E.	11106		121	Terry J. W.
167	Taylor L. J.		Jones W. H.	11145		133	Thomas
173	Taylor Marion M.		Temple Wm & Isaac	11160		133	Thomas
213	Taylor H. A.		Tute Willie W.	11268		138	Tennant
213	"		Wattlake Samuel	11268		169	Tennant & W.
220	Auto Rubber Company		Long D. E.	11057		173	Temple
241	Thomas Clara Smith		Smith John Orlando	11229		173	Temple
248	Trimb Lillian M. Adm.		Southard Homer et al	11279		182	Toby J. W.
249	Thompson Leo		Thompson Gladys	11218		201	Thomas A.
266	Thompson C. L.		Patrick Frank	11377		213	Tute Mill
						221	Taylor L.
						238	Terry
						269	Taylor
						282	Taylor
						282	Taylor
						291	Tritt A. B.
						291	Tritt Del
						291	Tritt Min

T



Case	Page	Name	37-4	Case
10759	8	Temple W. M.	adv.	Grandell Ada B.
10789	17	Tobey Harry	"	Thomas B. L.
10790	18	Tobey Pearl	"	Thomas B. L.
10871	23	Terry J. M.	"	Carpenter D. S.
10985	23	Tatman Pearl	"	Lanka Nora
10992	120	Tatman Mrs. J. W.	"	" same "
11106	121	Terry J. W.	"	Carpenter W. G.
11145	133	Terry J. W. + Althea Perry	"	Sanderson, G. M.
11160	133	Thomas Lon	"	Winter Lloyd
11268	138	Thomas Flora	"	" "
11268	169	Tennant E. E.	"	Moore E. F.
11268	173	Tennant + Daugherty	"	Gabriel, Joseph
11279	173	Temple W. M.	"	Taylor Marion
11279	182	Temple Isaac	"	" "
11218	201	Terry J. W.	"	Turner J. W.
11377	213	Thomas Alongo	"	Franklin Mortgage Co.
	221	Tetz Nellie W.	"	Taylor H. A.
	238	Taylor L. J.	"	Groves A. L.
	267	Terry J. W. et al	"	Mader Bros.
	282	Taylor L. J.	"	Dillon + Harris
	282	Taylor L. J. et al	"	Brown E.
	291	Truitt A. R.	"	Minerbanking Co.
	291	Truitt Delilah	"	Horn M. W.
	291	Truitt Minerva	"	" " "
			"	" " "

T  
U  
V  
W  
X  
Y  
Z

Page 11	Union Banking Co. - W. Mansfield	vs.	McElroy W. E.	10789
35	The Union Banking Co.	"	Frazier Allen T et al.	10828
73	" " " "	"	Southard, L. H. et al	10920
112	Union Banking Co.	"	Harrington H. D. + L. D.	10998
134	Union Bkg. Co. W. Mansfield D.	"	Haines Milton	11041
137	Union Banking Company	"	Smithson W. Q. + Florence	11070
143	Union Banking Co.	"	Goster Frank	11098
152	Union Banking Co.	"	Whe A. C. + Eka - W. J. Lehman	11118
177	Union Banking Co.	"	Burston G. W. + Corliss	11170
180	Union Banking Co.	"	Williams S. E. et al	11178
185	Union Banking Company	"	McElroy J. H.	11191
202	" " " "	"	Eppe Sarah E.	11230
204	The Union Bkg. Co. of West Mansfield	"	Fry Lizzie + Joe	11232
261	Union Banking Co. W. Mansfield	"	Haynes - David A.	9976
264	Union Banking Co.	"	Green G. L.	11373
265	" " " "	"	Vanatta Emma	11374
282	" " " "	"	Payler L. J.	11254

Whe A.  
Whe E.  
Unbart Chas



E. 10787  
 T et al 10828  
 et al 10920  
 J. & L. D. 10998  
 11041  
 + Florence 11070  
 W. J. Lehman 11098  
 11118  
 11170  
 Tal 11178  
 11191  
 11230  
 11232  
 d a. 9976  
 11373  
 ma 11374  
 11254

Wyle A. L.  
 Wyle Elva  
 Winkart Chas. C. & Lulah

Adm. Union Banking Co 11118  
 " " " " 11118 11313  
 " Hardin County Bank Co 11205

U  
 V  
 W  
 X  
 Y  
 Z

Vollrath J. H.  
265 Vanatta

V



Vollrath John + Catherina  
265 Vanatta Emma

Adv.

Weinline Howard + J. Mitchell

10960

"

Union Banking Co.

11374

V  
W  
X  
Y  
Z

Page		Case	Page	Page
13	Wooten E. J.	Perine L. G.	10787-15	9
17	Wright J. L. & Anna Triplett	Silverthorne Joe and E. A.	10789	9
27	Wellwood H. S. et al	Burton & Lathcart Broo	10809	11
67	C. A. White and Dow	Black Clint M. et al	10906	11
76	Weaver J. W.	Potts J. A. et al	10840	14
82	Winter W. E.	Longshore S. L.	10941	14
91	Wimline Howard et al.	Vollrath John & Catherine	10960.	21
97	Winkler Howard & Mitchell	Haines G. D. & Leo Watkins	10885-	21
104	Wilson Martha J.	Welf. E. M.	10873	27
128	Wambaugh, Charles M.	Middleworth, Fay and Nellie	11026	27
133	Winter Lloyd	Thomas Lon & Flora	11038	50
142	Wellwood Harry	Miller Geo. W. et al.	11030	52
147	Winter W. E.	Shaw, Howard & Nettie	11107	52
152	Warner J. H.	Bell J. H.	11124	87
200	G. E. Williams	Burkhat Wm H & Mary	11221	95
211	Wheat A. A.	Milligan M. A.	11262	97
211	" " "	Bell Henry	11262	104
246	Wimmer Herbert H.	Bird Clarence A et al.	11337	113
253	Winston E. T.	Jolliff John H. & Elmer	11266	123
				122
				141
				141
				145
				146
				165
				166
				174
				174
				180
				180
				180
				191
				213
				218
				252
				260
				275
				268
				290
				299

W



Case	Page	Page		Adm.		
G. and E.A.	10787-15	9	Willwood H. L.		Pry J. M.	10779
Bro	10809	9	Willwood M. M.	"	" " "	10779
M. et al	10906	11	Willwood H. L.	"	Union Banking Co	10781
L.	10840	11	Willwood M. M.	"	" " "	10781
Catherina	10941	14	Willwood Harry	"	Cahill L. L.	10784
Watkins	10960	14	Willwood M. M.	"	" " "	10784
	10885	21	Willwood Harry et al	"	Robb J. D.	10800
	10873	21	" " et al	"	Robb J. D.	10800
and Nellie	11026	27	Willwood H. L. et al	"	Burton & Heathart Bros	10804
et al.	11038	27	Willwood M. M. et al.	"	" " "	10809
+ Nettie	11030	50	Willwood W. E.	"	Haines L. A.	10833
	1107	52	Willwood Harry	"	Day Elizabeth	10834
	11124	52	" " "	"	" " "	11854
+ Mary	11221	87	Westlake E. B.	"	De Wolf Geo.	10952
	11262	95	Wagner Hugh B. & Lillie	"	Skidmore Lois F.	10970
	11262	97	Watkins Geo. & Haines G. D.	"	Mitchell & Heinlein	10885
A et al.	11337	104	Webb E. M.	"	Wilson Martha J	10873
+ Elmer	11266	113	Westlake E. B. & Ada M.	"	First National Bank	11000
		123	Willwood Harry and M. M. Willwood	"	Bell and Armstrong	11019
		122	" " and H. M.	"	Stanley H. E.	11018
		141	Willwood Harry et al.	"	M. C. Gray J. H.	11090
		141	Willwood W. M. et al.	"	" " "	11040
		145	Watts E. A.	"	Happence Lumber Co	11101
		146	Westfall J. D. & Estella	"	Morton & Dye	10662
		165	Wegmiller Chas. & Lina	"	Bell W. A.	11138
		166	Wood John & Fannie	"	" " "	11139
		174	Westlake M. Christine	"	The Bank of Marysville	11165
		174	" " C. H.	"	" " "	11165
		180	Williams G. E.	"	" " "	11178
		180	Williams Judith A.	"	" " "	11178
		180	Williams	"	" " "	11178
		191	Wilson W. H.	"	Hardin's Bank - Co	11206
		213	Westlake Samuel	"	Taylor H. A.	11268
		218	Welsh Hosea & Mornie	"	Berry O. M.	11274
		252	Walke Frank	"	M. Donald Harriett	11061
		260	Wheeler R. A.	"	Arthur Geo. Y.	11366
		275	Wheeler R. A.	"	Smith Bros Hardware Co	11367
		268	Westlake E. B.	"	Miller L. H.	11416
		290	Wedding Harvey M.	"	Myers Milo L.	11428
		299	Wheeler V. Ray	"	Marysville Oil Products Co	11454

W  
X  
Y  
Z

X



X  
Y  
Z

168 Young S. G.

75-

Harry Emma

11146

Page

53	Young, S. G.
53	" H. C.
92	Young S. G.
298	Young H. C.

Y



1146

Page

53 Young, S. G. et al  
 53 " H. C. et al  
 92 Young S. G. + Bertha  
 298 Young H. C. + S. G.

adv. Mayville Oil Products Co.  
 " " " " "  
 " Bishop Elizabeth  
 " Kiger L. F.

Case

10797

10797

10961

10835

Y  
Z

- 230 Ziegler V

Z



230 Ziegler W. O.

" Prata Alta

11313

EXECUTION DOCKET, UNION COUNTY

COMM

E. H. SELL & Co., Columbus, O., 20571

COST BILL	Dolls.	Cts.	Dolls.	Cts.
Judgment	963	55		
Clerk		500		
increase		100		

Att'ys for Plaintiff

Fackler & Fackler

Att'ys for Defendant

No. of Case

Petition Filed Dec 27-1921

B. L. Palmagl  
Plaintiff

J. Blaine Harris  
Defendant

Apprais

J. E. ...  
said ...  
apprais, ...  
1921.

Reciv  
A. M. ... and  
J. Levie ...  
the within

Se  
D  
Eig

On Feb  
Judgmen  
Judgmen  
Sheriff:  
7998.16 pt  
of Union c



PROCEEDINGS

*Fackler*  
Filed Dec 27-1921

Appraisal of Goods and Chattles.  
State of Ohio, Union County:  
I hereby certify that the within named Appraisers  
J. E. Kramer, J. F. Bain are freeholders and resident of  
said County and were duly summoned and sworn by me to  
appraise the within described goods and chattles, this 29 day of December  
1921.

*Frank Muller*  
Sheriff

*Sheriff's Return*  
*Sheriff's Office, Union County, Ohio,*  
*December 29-1921,*

Received this writ on the 28<sup>th</sup> day of December 1921 at 9 o'clock  
A. M., and in obedience to the command thereof Dec. 29<sup>th</sup> 1921  
I levied upon the personal property as listed below belonging to  
the within named Defendant J. Blaine Harris.

One Mule Team appraised at.	\$ 2.50.00
" " " " " " " "	1 25.00
Seven Black cows & one Bull	4 00.00
Two " " " "	50.00
Eight Hundred Bus. Corn @ 50¢ per bu	4 00.00
<u>Total.</u>	<u>12 25.00</u>

On Feb. 17. 1922 J. B. Harris through J. F. Word paid the  
Judgment, interest and costs in full amounting to  
Judgment \$ 963.55 Interest \$ 11.12 - Clerk's fee \$ 6.00 and  
Sheriff's and Appraisers Fees \$ 17.49 - Total amount  
\$998.16 check for this amount herewith returned to Clerk  
of Union County, Ohio.

*Frank Muller*  
by *F. A. W.* Sheriff

Marysville, Ohio.  
February 17th 1922.

B. L. Talmage,  
Plaintiff,

-vs-

R E C I E P T.

J. Blaine Harris,  
Defendant,

This is to certify that we have this day received of  
Glen L. Cline, Clerk of Courts of Common Pleas of Union County, Ohio,  
The following itemized accounts in full of Judgment in the above  
entitled cause.

Judgment . . . . .	\$963.55
Interest on above Judgment . . . . .	11.12
Deposit made by Plaintiff . . . . .	5.00
Total	<u>\$979.67</u>

*Fackler and Fackler*  
Attorneys for B. L. Talmage.

EXECUTION DOCKET, UNION COUNTY

COMM

E. H. SELL & Co., COLUMBUS, O., 29571

COST BILL	Dolls.		Cts.		
Judgment	252	00			Att'ys for Plaintiff <i>C. A. Hopkins</i>
<i>clerk</i>	5	00			Att'ys for Defendant
<i>increase</i>	1	00			No. of Case <i>10761</i>
Sheriff of Morrow Co.	2	80			Petition Filed <i>Dec. 28 1921</i>
					<i>M. T. Meady</i> Plaintiff
					<i>H. L. Amrine</i> Defendant

Received  
and in obedience  
following de  
Dituate  
being the sou  
of said Lot  
saving and ex  
half of said lo  
being all the  
Township, Ma  
Records, )  
Lev



## PROCEEDINGS

Sheriff's Office, Morrow County, Ohio,  
Dec. 31st - 1921

Received this writ on the 29th day of December 1921, at 4 o'clock P.M., and in obedience to the command thereof I made Office Levy on the following described Real Estate, to-wit.

Situated in Peru Township, Morrow County, and State of Ohio and being the South half ( $\frac{1}{2}$ ) of Lot Fourteen (14) and the West half ( $\frac{1}{2}$ ) of the North half ( $\frac{1}{2}$ ) of said Lot Fourteen (14) in Section Four (4) Township 6 and Range seventeen (17) saving and excepting therefrom Ten (10) acres off of the West end of the North half of said lot containing about One Hundred and Ten Acres (110) more or less.

Being all the lands owned by H. E. Mattix and Maud L. Mattix, in Peru Township, Morrow County, Ohio (See Vol 74, Page 318, Morrow County Deed Records,) Execution returned Jan. 4, 1922 by order of Plaintiff.

Levy released on written order of Plaintiff.

William R. Corwin  
Sheriff.

Hopkins

on Filed Dec. 28 1921

4

2nd.

EXECUTION DOCKET, UNION COUNTY

COMM

E. H. SELL & Co., COLUMBUS, O., 26571

COST BILL	Dolls.	Cts.	Dolls.	Cts.
Judgment	422	39		
Clerk	5	00		
" Increase	1	00		
Sheriff	7	72		
Appraisers	2	01		

Att'ys for Plaintiff

*W. A. Hoopes*

Att'ys for Defendant

No. of Case

Petition Filed *Jan. 5 - 1922*

#  
10767

*The Richwood Banking Co.*  
Plaintiff

- vs -  
*Clint M. Black and*  
*Elva Black Snyder*  
Defendants.

September 16, 1924

This day this judgment and costs paid  
in full.

*C. A. Hoopes, Atty.*

Received  
and in obedience  
upon real estate  
*Snyder as*  
State of Ohio  
scribed as fo  
Being  
the village of  
4 red sows;  
horse; 1 spring  
1 binder; 1 red  
\$381.50

Fees \$9.72



PROCEEDINGS

Sheriff's Return,

Sheriff's Office, Union County, Ohio  
Jan. 10th 1922

Received this writ on the 5th day of January 1922 at 2 o'clock P. M., and in obedience to the command thereof, I made a Court-House levy upon real estate in the name of the within defendant Ella Black Snyder as follows; - Real estate situated in the County of Union, State of Ohio and Village of Magnetic Springs and bounded and described as follows; -

Being all of lots Nos. 72 & 73 in the N. D. Mc Good addition to the Village of Magnetic Springs; Also one Kort Automobile; 4 red sows; 1 black sow; 1 belted sow; 1 black mare; 1 roan horse; 1 brown horse; 1 spring wagon & hayrack; 1 two horse wagon & dump bed; 2 tanks; 1 binder; 1 red cow; 1 Jersey cow; 1 spotted cow; All appraised at \$381.50

Frank Collier Sheriff-

Fees \$9.72

Hooper  
on Filed Jan. 5 - 1922

Banking Co.  
Laird

er  
ants

d and costs paid

itty

EXECUTION DOCKET, UNION COUNTY

COMM

E. H. SELL & Co., COLUMBUS, O., 20571

COST BILL	Dolls.	Cts.	Dolls.	Cts.
Judgment	237	52		
Clerk		5 00		
.. Increase		1 00		

Att'ys for Plaintiff John L. Longbray

Att'ys for Defendant

No. of Case 10770

Petition Filed Jan 6 19 22,

Asa B. Brandell  
Plaintiff

- 25 -  
W. M. Temple  
Defendant

Received  
P. M., and in  
levy upon real  
Eulder as for  
of Ohio and  
Being a  
village of M.  
Also on  
1 black mare  
wagon and dunnage

Received  
P. M., and in  
1922, at the  
and chattels  
One  
farm  
Hay in  
And on the  
further proceed  
attorney.

PROCEEDINGS

J. Loughrey

on Filed Jan 6 19 22,

intiff

ndant

Sheriff's Return

Sheriff's Office, Union County, Ohio  
Jan. 10th, 1922

Received this writ on the 5th day of January 1922, at 2 o'clock P.M., and in obedience to the command thereof I made a Court-House levy upon real estate in the name of the within defendant Ella Black Snyder as follows; Real estate situated in the County of Union, State of Ohio and Village of Magnetic Springs and bounded and described as follows: Being all of lots Nos. 72 and 73 in the N.W. 1/4 of section 10 to the Village of Magnetic Springs.  
Also one Ford Automobile; 4 red sows; 1 black sow; 1 belted sow; 1 black mare; 1 roan horse; 1 brown horse; 1 spring wagon & hay rack; 1 two horse wagon and dump

Sheriff's Return

Sheriff's Office, Champaign Co. Ohio  
Feb. 8th, 1922.

Received this writ on the 7th day of January, 1922, at 7:30 o'clock P.M., and in obedience to the command thereof on the 8th day of January, 1922, at the hour of 10 o'clock A.M., I levied on the following Goods and chattels as the property of H. M. Temple to-wit:

One Dodge touring car, 4 work horses, 1 Oliver plow, 2 farm wagons, 1 Binder, 3 cows, 4 sides work harness, 1 ton Hay in mow, 100 bu. corn on stalk,  
And on the 8th day of February, 1922, this writ returned without further proceedings by Order of John L. Loughrey, Plaintiff's attorney.

Irwin W. McRoberts,  
Sheriff of  
Champaign County, Ohio.



EXECUTION DOCKET, UNION COUNTY

COMM

E. H. SELL & Co., COLUMBUS, O., 26571

COST BILL

Dolls. Cts. Dolls. Cts.

Judgment	990	27		
Clerk increase	1	00		
Clerk	5	00		

Att'ys for Plaintiff *A. H. Kollbrath*

Att'ys for Defendant

No. of Case *10771*

Petition Filed *Jan 7 1922*

*The Goodyear Tire & Rubber Co.*  
Plaintiff

- vs -

*Sanders Motor Car. Co.*  
*J. M. Sanders &*  
*Rory Sanders*  
Defendants.

*Received  
A.M. and  
made by or  
paid costs  
the receipt*

PROCEEDINGS

Collprath

on Filed Jan 7 19 22

Plaintiff

Co.

deants

Sheriff's Return.

Sheriff's Office, Union County, Ohio.

Received this writ on the 7<sup>th</sup> day of January 1922 at 9 o'clock A.M. and in obedience to the command thereof. No levy was made by order of Plaintiff's attorney who collected judgment and paid costs. I returned with a check for \$1<sup>00</sup> and acknowledged the receipt of fees amounting to \$3.85

Frank Collier  
Sheriff

EXECUTION DOCKET, UNION COUNTY

COMM

E. H. SELL & Co., COLUMBUS, O., 26571

COST BILL	Dolls.	Cts.	Dolls.	Cts.
Judgment	439	54		
Sherk		5 00		
Increase		1 00		

Att'ys for Plaintiff Brodrick & Cowles

Att'ys for Defendant

No. of Case 10772

Petition Filed Jan 9 19 22

W. S. Davis  
Plaintiff

-vs-

A. M. Butts &  
A. E. Butts  
Defendants

Rec  
A. M., am  
I levied  
the within

Rec  
amount  
less \$25.00  
direction of  
return

2/13-  
Satisf  
paym  
plaut



PROCEEDINGS

Sheriff's Return.  
Sheriff's Office, Union County, Ohio.  
Feb. 13<sup>th</sup> - 1922.

Received this writ on the 10<sup>th</sup> day of Jan. 1922. at 9 o'clock  
A. M., and in obedience to the command thereof on Jan 10-1922  
I levied upon the personal property as listed below belonging to  
the within named Defendant A. M. Butts et al.

500 bu Corn appraised at 50 ct per bu \$250<sup>00</sup>

Frank Collier  
Sheriff.

Received from A. M. Butts \$433.55 which is the  
amount of the Judgment, Interest, and costs in this case  
less \$25.00 which was deducted from the full amount at the  
direction of the Plaintiff W. S. Davis. Check for \$433.55  
returned herewith.

Frank Collier  
Per L. A. M. Sheriff.

Judgment	\$404.59
Clerk	6.00
Sheriff	8.81
M. B. Koffrath	1.00 appraisers
J. F. Cain	1.00
Interest	12.15
	\$433.55

2/13-22 - Recd of Clerk of Court \$402.38 in  
Satisfaction of above judgment - also effecting  
payment of \$14.36 as acct due Clerk from  
plaintiff herein in case # 10672

Geo. W. Cowles  
att. for pl.

of Cowles

Filed Jan 9 1922

iff

endants.

EXECUTION DOCKET, UNION COUNTY

E. H. Sell & Co., Columbus, O., 28571

COST BILL

Dolls. Cts. Dolls. Cts.

Judgment	124	08		
Clerk.	5	00		
Increase	1	00		
		75		

Att'ys for Plaintiff Brodrick & Howles

Att'ys for Defendant

No. of Case 10774

Petition Filed Jan 11 19 22

Benj. F. Norris  
Plaintiff

-vs-

T. E. Simpson and  
J. W. Simpson  
Defendants.

Received  
and in obedience  
Attorney,

PROCEEDINGS

*Howles*

Filed Jan 11 1922

*Sheriff's Return*

*Sheriff's Office, Union County, Ohio  
Jan. 12 1922*

*Received this writ on the 12<sup>th</sup> day of Jan. 1922 at 9 o'clock A.M.,  
and in obedience to the command thereof - Returned by order of Rlts  
Attorney, Howles.*

*Frank Collier - Sheriff.*

*iff*

*d*

*dants.*



EXECUTION DOCKET, UNION COUNTY

COMM

E. H. Bell & Co., Columbus, O., 26571

COST BILL

Dolls. Cts. Dolls. Cts.

Judgment  
Clerk  
Sheriff  
Appraisers

553 35  
5 00  
3 30  
2 00

Att'ys for Plaintiff B. P. Benton

Att'ys for Defendant L. A. Hooper

No. of Case 10775

Petition Filed Jan 11 19 22,

The Phoenix Kettle Co.  
Plaintiff

vs  
Wm J. Merz  
Defendant

Rec  
a. m. and  
of Jan 1922  
below be  
Merz

Done  
\$2000.00  
Fees 3x 30  
Apprs. 2x 50  
5.30.

State of Oh  
L. A. Hoop  
said Court  
to appraise  
of - Janua

PROCEEDINGS

Anton Hoopes  
Filed Jan 11 1922,

W. Co.  
Kainstiff  
Defendant.

Sheriff's Return.  
Sheriff's Office Union County, Ohio.

Received this writ on the 12<sup>th</sup> day of Jan. 1922 at 9<sup>o</sup> Clock.  
A.M. and in obedience to the command thereof on the 12<sup>th</sup> day  
of Jan 1922 I laid upon the personal property as listed  
below belonging to the within named Defendant Wm.  
Merz.

One Eight Cylinder Apperson Auto, appraised at  
\$2000.<sup>00</sup>/<sub>xx</sub> Frank Collier  
Apprs. 3x<sup>30</sup>/<sub>70</sub> Sheriff.  
Apprs. 2x<sup>00</sup>/<sub>xx</sub>  
5.30.

State of Ohio Union County:  
I hereby certify that the within named Appraisers  
W. M. Hoopes Anthony Pfann are freeholders and residents of  
said County, and were duly summoned and sworn by me  
to appraise, the within described good and chattles, this 12<sup>th</sup> day  
of January 1922.

Frank Collier  
Sheriff.

EXECUTION DOCKET, UNION COUNTY

COMMO

E. H. SELL & Co., COLUMBUS, O., 26571

COST BILL

Dolls. Cts. Dolls. Cts.

Judgment	160	91		
Clerk	5	00		
" Increase	1	00		
Sheriff	27	70		

Att'ys for Plaintiff *Nate L. Moffitt*

Att'ys for Defendant

No. of Case *10779*

Petition Filed *Jan 14 19 22*

*T. M. Fry*  
Plaintiff

-vs-

*H. L. Wellwood &*

*H. L. Wellwood,*

Defendants

*Received to the command below belonging to Thel Blac*

*Labs made Wellwood May Case settled Total \$ 181.57.*

Descr  
in th  
bound  
12112  
Piero  
with  
corn  
S. 80  
N. 80  
  
Second  
and be  
N. E.  
said s  
poles  
of sa  
  
Also a  
Townsh  
follow  
of lar  
Maskil  
of sur  
N. E.  
S. 80  
bears  
W. 115  
(white  
poles



PROCEEDINGS

*Sheriff's Return.*

*Sheriff's Office, Union County, Ohio, Jan. 17th 1922*

*Received this writ on the 17th day of Jan. 1922 at 3 o'clock P.M., and in obedience to the command thereof Jan. 24<sup>th</sup> 1922, I levied upon the personal property as listed below belonging to the within named Defendant, Harry Wellwood.*

*Three Black cows, appraised at \$150.00*

*Frank Collier — Sheriff.*

*I also made a court-house levy upon real estate in the name of Harry C. Wellwood <sup>or</sup> May Wellwood as described as "Exhibit A", hereto attached.*

*Case settled - Paid to clerk of court - Judgment \$160.91; Int. \$5.66; Court costs \$15.00  
Total \$181.57.*

*Frank Collier — Sheriff. per A/H*

Exhibit A.

Description of Real Estate in the name of Harry C. Wellwood, situated in the County of Union, State of Ohio, Township of Washington and bounded and described as follows;- First Tract;- Part of Survey No. 12112, Beginning at a stake, stone and beech S. E. corner of V. B. Pierce's land (50 acre lot) and in the east line of said survey; thence with the east line of said survey S. 10° E. 33.44 poles to a stake; N. E. corner to the 40 acre lot conveyed by John Maskill to Harriet Taylor; thence S. 80° W. 126.58 poles to a stake in Samuel W. Reece's line; thence N. 80° E. 126.80 poles to the place of the beginning containing 26 acres and 75 poles more or less.

Second Tract;- Situated in the same county, state, township and survey and bounded and described as follows;- Beginning at a beech and stake N. E. corner of said survey No. 12112; thence with the east line of said survey N. 10° W. 50.56 poles to a stake; thence S. 80° W. 126.58 poles to a stake; thence S. 10° E. 50.56 poles to a stake in the S. line of said survey; thence N. 10° E. 126.58 poles to the place of beginning containing forty acres more or less.

Also a tract of land situated in the County of Union, State of Ohio, Township of Washington and survey No. 12112 and bounded and described as follows;- Beginning at a stone and two Buckeyes, N. E. corner to a lot of land containing 335 acres conveyed by John A. Reed and others to John Maskill and D. W. Price on the 28th day of May, 1873 and on the east line of survey No. 12112; thence with said line S. 10° E. 115.11 poles to a stone N. E. corner to John Maskill's land; thence with the N. line of his land S. 80° W. 69.48 poles to a stone (cherry bears N. 32½° W. 18 links, Beech bears S. 72° E. 1.12 poles and Beech bears S. 47.60 poles); thence N. 10° W. 115.52 poles to a stone in the N. line of said 335 acre tract of land (white ash bears ½° E. 1.12 poles); thence with said line N. 80° E. 64.90 poles to the beginning

Containing 50 acres more or less

EXECUTION DOCKET, UNION COUNTY

COMMO

E. H. SELL & Co., COLUMBUS, O., 26571

COST BILL

Dolls. Cts. Dolls. Cts.

Judgment	2	33		
Clerk		5	00	
.. Increase		1	00	
Sheriff		7	24	
Appraisers		2	11	

Att'ys for Plaintiff *G. A. Hoopes*

Att'ys for Defendant

No. of Case 10780

Petition Filed Jan 16 1922.

*E. L. Huber*  
Plaintiff

-vs-  
*Chas Lowry*  
*Lizzie Lowry &*  
*Frank Lowry.*  
Defendant.

*Feb 11. 22*  
Judgment + costs paid in full  
*E. L. Huber*  
*Att' for Pl.*

Received  
P.M., and in  
levy upon real  
within named  
County of Union  
bounded and  
Amelia J. Robt  
Big Darby Cree  
the N. line of sa  
center of the T  
center of said r  
intersection of  
two consecutive  
N. 16° E. 40 poles  
said stream w  
containing

Also the  
Two  
Two  
Three  
One  
13 S  
1 Mo  
1 se

Fees \$9.24



PROCEEDINGS

Sheriff's Return

Sheriff's Office, Union County, Ohio  
Jan. 16 1922

Received this writ on the 16<sup>th</sup> day of January 1922 at 3 o'clock P.M., and in obedience to the command thereof I made a Court-House levy upon real estate in the name of Frank Lowry and Lizzie Lowry, the within named defendants as follows; - Real estate situated in the County of Union, Township of Darby and Survey No. 3312 and bounded and described as follows; Beginning at the N.W. corner of Amelia J. Robinson's land and at low water mark on the South side of Big Darby Creek (witness at large stone on the bank, S 27° W.); thence with the N. line of said Robinson's land S 27° W. 46.60 poles to a stone in the center of the Milford Center and Unionville gravel road; thence with the center of said road N. 70° W. 33.10 poles to an iron rod at the point of intersection of said road with the Mitchell Cemetery road; thence with two consecutive lines of said road N. 1° 30' E. 18.80 poles to an angle; thence N. 16° E. 40 poles to low water mark in Big Darby Creek; thence down said stream with the various meanderings thereof to the beginning containing 14.10 acres more or less.

Also the following Chattels

Two mules appraised at	\$ 75.00
Two horses " "	75.00
Three cows " "	120.00
One wagon two horse	20.00
13 Sheep	80.00
1 Mowing machine	5.00
1 set work horses	5.00
	<hr/>
	\$ 380.00

Fees \$9.24

Frank Collier  
Sheriff.

filed  
Jan 16 1922

paid in full  
C. A. ...  
City of ...



EXECUTION DOCKET, UNION COUNTY

COMMO

E. H. SELL & Co., COLUMBUS, O., 28571

COST BILL	Dolls.	Cts.	Dolls.	Cts.
Judgment	187	20		
Clerk		500		
" Increase		100		
Sheriff		537		

Att'ys for Plaintiff *Nato L. Moffitt*

Att'ys for Defendant

No. of Case *10781*.

Petition Filed *Jan 17 1929*.

*The Union Banking Company  
West Mansfield, O.  
Plaintiff*

*-vs-  
W. E. McElroy  
H. B. Wellwood and  
W. M. Wellwood  
Defendants.*

*Received  
to the command  
Wellwood one of  
in "Exhibit A."  
# 187.20 Inter*

County  
bed as  
stake s  
line of  
33.44 p  
to Harr  
let Tay  
line;  
26 acres  
and bou  
corner c  
W. 50.50  
S. 10° E  
E. 126.5

A  
Township  
Beginnin  
335 acre  
on the 2  
with sa  
land; th  
(cherry  
beech be  
north 11  
thence w  
50 acres

PROCEEDINGS

*Sheriff's Return*

*Sheriff's Office, Union County, O., January 26th 1922*

*Received this writ on the 17th day of January 1922 at 9 o'clock A.M., and in obedience to the command thereof I made a court house levy on real estate in the name of Harry Wellwood one of the within named defendants a description of which may be found in "Exhibit A." hereto attached. Case settled, - Gave Clerk of Union Co. for judgment \$ 187.20 Interest \$ 6.31 Costs \$ 6.00 Total \$ 199.51*

*Frank Collier - Sheriff. per L.A.H.*

*Filed Jan 17 1922*

*Company  
Plaintiff*

*ants*

"EXHIBIT A"

Real Estate in the name of Harry C. Wellwood, situated in the County of Union, State of Ohio, Township of Washington and bounded and described as follows:- First Tract :- Part of Survey No. 22 12112- Beginning at a stake stone and beech S.E. corner of V.B.Pierce's 30 acre lot and in the east line of said survey; thence with the east line of said survey S. 10° E. 33.44 poles to a stake N.E. corner to the 40 acre lot conveyed by John Maskill to Harriet Taylor; thence S. 80° W. 126.58 poles to a stake N.E. corner to Harriet Taylor's land; thence N. 10° W. 33.44 poles to a stake in Samuel W. Reece's line; thence N. 80° E. 126.80 poles to the place of the beginning, containing 26 acres and 73 poles more or less.

Second Tract:- Situate in the same State, County, Township and Survey and bounded and described as follows:- Beginning at a beech and stake N.E. corner of said survey # 12112; thence with the east line of said survey N. 10° W. 50.56 poles to a stake; thence S. 80° W. 126.58 poles to a stake; thence S. 10° E. 50.56 poles to a stake in the S. line of said Survey; thence N. 10° E. 126.58 poles to the place of beginning containing forty acres more or less.

Also a tract of land situated in the County of Union, State of Ohio, Township of Washington and survey # 12112 and bounded and described as follows:- Beginning at a stone and two Buckeyes N.E. corner to a lot of land containing 335 acres conveyed by John A. Reed and others to John Maskill and D.W. Price on the 28th day of May 1873 and on the east line of survey # 12112; thence with said line S. 10° E. 115.11 poles to a stone N.E. corner to John Maskill's land; thence with the N. line of his land S. 80° W. 69.48 poles to a stone (cherry bears N. 32 1/2° W. 18 links, Beech bears S. 72° E. 1.12 poles and beech bears S. 47.60 poles); thence N. 10° W. 115.52 poles to a stone in the north line of said 335 acre tract of land (white ash bears S. 10° E. 1.12 poles) thence with said line N. 80° E. 64.90 poles to the beginning containing 50 acres more or less.

EXECUTION DOCKET, UNION COUNTY

COMM

E. H. SELL & Co., COLUMBUS, O., 26571

COST BILL

Dolls. Cts. Dolls. Cts.

Judgment	131	65		
Clerk	5	02		
Increase	1	00		
Sheriff	5	22		
Appraisers	2	00		

Att'ys for Plaintiff

E. W. Porter

Att'ys for Defendant

No. of Case 10782

Petition Filed Jan 17 19 22,

Mrs. Louie Shirk  
Plaintiff

-vs-

Bruce Everett and  
J. M. Houser

Received  
obedience to the  
I levied  
within named  
Two Ho  
57. Ho  
Corn  
Oats 15  
1 Sed of Ho  
1 Auda  
1 Blac  
and will ha



Jan.

PROCEEDINGS

Sheriff's Return

Sheriff's Office, Union Co. O., Jan. 17-1922

Received this writ on the 17<sup>th</sup> day of Jan. 1922 at 3 o'clock P. M., and in obedience to the command thereof Jan. 25<sup>th</sup> 1922

I levied upon the personal property as listed below belonging to the within named Defendant, Bruce Everett.

Two Horses appraised	at	\$ 50.00
5 <sup>1/2</sup> T. Hay	" "	25.00
Corn	" "	40.00
Oats 150 bu @ 50¢		75.00
1 Set of Work Harness	"	40.00
1 Airdale dog	"	20.00
1 Black Hound Female		25.00

and will hand me Twenty Five dollars in money - \$ 25.00  
Total \$300.00

Frank Collier  
Sheriff.

ster  
Jan 17 1922,

ff  
d

EXECUTION DOCKET, UNION COUNTY

COMM

E. H. HILL & Co., COLUMBUS, O., 20571

COST BILL

Dolls. Cts. Dolls. Cts.

Judgment	128	50		
Clerk	5	00		
" Increase	1	00		
Sheriff	5	88		
Appraisers	2	00		

Att'ys for Plaintiff E. W. Porter.

Att'ys for Defendant

No. of Case 10783

Petition Filed Jan 17 1922

Mrs. Louie Shirk  
Plaintiff

-vs-

Bruce Everett &  
J. M. Howser.  
Defendants.

Received  
to the command  
I levied upon  
on January 25th  
Two  
5  
com  
150  
1 se  
1  
1  
And will be

PROCEEDINGS

*Porter.*  
filed Jan 17 1922

*Sheriff's Return*

*Sheriff's Office, Union County, Ohio, Jan 17, 1922.*

Received this writ on the 17<sup>th</sup> day of Jan. 1922 at 3 o'clock P. M., and in obedience to the command thereof.

I levied upon personal property belonging to the within named defendant Bruce Everett on January 25<sup>th</sup>, 1922 as follows.

Two horses	appraised at	\$50.00
5 T. hay	" "	25.00
corn	" "	40.00
150 bu. oats	" "	75.00
1 set work harness	" "	40.00
1 Airdale dog	" "	20.00
1 female black hound	" "	25.00
		<hr/>
	Total	\$ 300.00

And will hand me twenty-five dollars

*Frank Collier*  
Sheriff.

*ndants.*



EXECUTION DOCKET, UNION COUNTY

COMM

E. H. SELL & Co., COLUMBUS, O., 26571

COST BILL

Dolls. Cts. Dolls. Cts.

Judgment	137	90		
Clerk	5	00		
increase	1	00		
Sheriff	4	88		

Att'ys for Plaintiff *Nate L. Moffitt*

Att'ys for Defendant

No. of Case *10784.*

Petition Filed *Jan 17 19 22.*

*C. C. Bahill*  
Plaintiff

-vs-

*Harry Mellwood &  
W. M. Mellwood*  
Defendants.

*Received  
obedience to the  
name of Harry  
described as  
Judgment #13*

County  
bed as  
stake  
line  
33.44  
to Har  
let T  
line;  
26 ac  
and  
corner  
W. 50  
S. 10  
E. 126

Townsh  
Beginn  
335 ac  
on the  
with s  
land;  
(cherr  
beech  
north  
thence  
50 ac

## PROCEEDINGS

Moffitt

Filed Jan 17 1922

tiff

d  
rd  
lands.

## Sheriff's Return.

Sheriff's Office, Union County, Ohio, January 26th, 1922.

Received this writ on the 17th day of January 1922 at 9 o'clock A.M., and in obedience to the command thereof I made a court-house levy upon real estate in the name of Harry Wellwood one of the within named defendants. Said real estate is described as Exhibit A, hereto attached. Case settled - Gave clerk of court judgment \$137.96; Int. \$3.65; Costs \$6.00 Total \$147.61.

Frank Collier — Sheriff, per D. H.

## "EXHIBIT A"

Real Estate in the name of Harry C. Wellwood, situated in the County of Union, State of Ohio, Township of Washington and bounded and described as follows:- First Tract :- Part of Survey No. 21 12112- Beginning at a stake stone and beech S.E. corner of V.B. Pierce's 50 acre lot and in the east line of said survey; thence with the east line of said survey S. 10° E. 33.44 poles to a stake N.E. corner to the 40 acre lot conveyed by John Maskill to Harriet Taylor; thence S. 80° W. 126.58 poles to a stake N.E. corner to Harriet Taylor's land; thence N. 10° W. 33.44 poles to a stake in Samuel W. Reece's line; thence N. 80° E. 126.80 poles to the place of the beginning, containing 26 acres and 73 poles more or less.

Second Tract:- Situate in the same State, County, Township and Survey and bounded and described as follows:- Beginning at a beech and stake N.E. corner of said survey # 12112; thence with the east line of said survey N. 10° W. 50.56 poles to a stake; thence S. 80° W. 126.58 poles to a stake; thence S. 10° E. 50.56 poles to a stake in the S. line of said Survey; thence N. 10° E. 126.58 poles to the place of beginning containing forty acres more or less.

Also a tract of land situated in the County of Union, State of Ohio, Township of Washington and survey # 12112 and bounded and described as follows:- Beginning at a stone and two Buckeyes N.E. corner to a lot of land containing 335 acres conveyed by John A. Reed and others to John Maskill and D.W. Price on the 28th day of May 1873 and on the east line of survey # 12112; thence with said line S. 10° E. 115.11 poles to a stone N.E. corner to John Maskill's land; thence with the N. line of his land S. 80° W. 69.48 poles to a stone (cherry bears N. 32½° W. 18 links, Beech bears S. 72° E. 1.12 poles and beech bears S. 47.60 poles); thence N. 10° W. 115.52 poles to a stone in the north line of said 335 acre tract of land (white ash bears S. 10° E. 1.12 poles) thence with said line N. 80° E. 64.90 poles to the beginning containing 50 acres more or less.

EXECUTION DOCKET, UNION COUNTY

COMM

E. H. SELL & CO., COLUMBUS, O., 26571

COST BILL	Dolls.	Cts.	Dolls.	Cts.
Judgment	226	78		
Interest				
Clerk	5	00		
Increase	1	00		
Sheriff	2	51		

Att'ys for Plaintiff E. W. Porter  
 Att'ys for Defendant A. H. Kollerbach  
 No. of Case 10787  
 Petition Filed Jan. 20 1922  
 E. J. Wootton,  
 L. S. Perine

Received  
in obedience to  
lands, no tene



PROCEEDINGS

Sheriff's - Return

Sheriff's Office, Union County, Ohio,  
Jan. 23 - 1922

Received this writ on the 23<sup>rd</sup> day of Jan. 1922 at 9 o'clock A.M., and in obedience to the command thereof, I found no goods no chattels, no lands, no tenements belonging to within named defendant, L. B. Perine.

Frank Collier - Sheriff.

Writ  
L. B. Perine  
Filed Jan. 20 19 22

EXECUTION DOCKET, UNION COUNTY

COMM

E. H. SELL & Co., COLUMBUS, O., 26571

COST BILL	Dolls.	Cts.	Dolls.	Cts.
Judgment	265	06		
Interest				
Clerk	5	00		
Increase	1	00		
Sheriff	2	19		

Att'ys for Plaintiff E. W. Porter  
 Att'ys for Defendant  
 No. of Case 10788 | Petition Filed Jan. 20 1922  
 Chas. W. Brown  
 no  
 Fred Page & Cora Page

Received  
 A. M., and in  
 no lands, no  
 Fred Page &  
 \$ 2.19

PROCEEDINGS

See

Filed Jan. 20 1922

Page

Sheriff's Return

Sheriff's Office, Union County, Ohio  
Jan. 23, 1922.

Received this writ on the 23<sup>rd</sup> day of January 1922, at 9 o'clock  
A. M., and in obedience to the command thereof, I found no chattels,  
no lands, no tenements belonging to within named defendants,  
Fred Page & Lora Page upon which to issue a levy.

Frank Collier

Sheriff

\$ 2.19



EXECUTION DOCKET, UNION COUNTY

COMM

E. H. SELL & Co., COLUMBUS, O., 26571

COST BILL

Dolls. Cts. Dolls. Cts.

Judgment	249	57		
Interest				
Clerk	5	00		
Increase	1	00		
Sheriff		75		

Att'ys for Plaintiff E. W. Porter

Att'ys for Defendant

No. of Case 10789

Petition Filed Jan. 20 1922

J. L. Wright and Anna Triplett, Partners under the firm name of Triplett and Wright

Joe Silverthorn & E. A. Silverthorn

February 10<sup>th</sup> 1923

The judgment herein being satisfied the same is hereby released, and in full.

E. W. Porter, atty for Plaintiff

Aid's Execution issued May 19<sup>th</sup> 1923.

June 8<sup>th</sup> 1923

Received check for \$67<sup>38</sup> on the above.

E. W. Porter, atty for Plaintiff

Received A. M., and nothing be to levy.

Rec 5 o'clock A.M. 51 logs extra after duty Gazette, 5<sup>th</sup> 1923 the this being is herein

Gen. #2

J. S. KAGAY

C. E. KAGAY

KAGAY REAL ESTATE CO.

MONEY TO LOAN

OFFICE OVER THE RICHWOOD BANKING COMPANY'S BANK

PHONE 334

RICHWOOD, OHIO

Jan Feb 3-23

This is to certify that I authorize E. W. Porter to release judgment of 260 with interest taken against E. A. Silverthorn and filed against his farm in Clarksburg Township J. L. Wright

PROCEEDINGS

Filed Jan. 20 19 22

Sheriff's Return

Sheriff's Office, Union County, Ohio,

Received this writ on the 23<sup>rd</sup> day of January 1922 at 9 o'clock A. M., and in obedience to the command thereof I found nothing belonging to the within named defendants upon which to levy.

Frank Collier Sheriff.

name of

Sheriff's Return  
Sheriff's Office Union County, Ohio.  
May 18-1923.

Received this writ on the 17<sup>th</sup> day of May 1923 at 10 o'clock A. M. and in obedience to the command thereof I levied upon 81 logs estimated at 8000 feet appraised at \$2.00 per hundred ft. \$160.00 after duly advertising sale of said logs fourteen days in the Richmond Gazette, a paper of general circulation in said County, on June 5<sup>th</sup> 1923 the said logs were sold at public sale to E. S. Parick for \$91.00 this being the highest and best bid offered. Check for said amount is herewith returned.

Frank Collier Sheriff.

Fees. \$22.62.

10<sup>th</sup> 1923.  
being satisfied  
and in fees.  
W. Porter, Atty for Plaintiff.  
sued May 19<sup>th</sup>

on the above.  
W. Porter, Atty for Plaintiff.

C. E. KAGAY

63-28

through  
at  
and  
and  
ship  
at

EXECUTION DOCKET, UNION COUNTY

COMM

E. H. SELL & Co., COLUMBUS, O., 26571

COST BILL

Dolls. Cts. Dolls. Cts.

Judgment	905	04		
Clerk.		5	00	
Increase		1	00	
Sheriff.		6	60	

Att'ys for Plaintiff

G. A. Hoopes

Att'ys for Defendant

No. of Case 10790

Petition Filed Jan 25 1922

Execution Issued Jan 25 1922

Execution Retd filed Mar 21 1922

B. L. Thomas,

Plaintiff

vs

Harry Tobey &

Tracy Tobey

Defendants.

Received this  
and in obedience  
goods and chattels  
rows - 10 pigs - 5  
plow - 1 new mow  
Monitor Auto truck  
work harness -

I also  
of Perry, and in  
the name of L. J.  
on broken brick  
north of said sur  
land to a stone p  
line of B. L. Rea  
his land to a  
white sulphur sp  
said B. L. Reame  
land, thence N.  
a beech 22 inches  
poles to a stone p  
distant, thence  
64.2 acres of lan

Also, the  
beginning at a  
said James Ha  
and running nor  
52 ft. 8 poles to a  
of beginning co  
of John Mc Do  
Military Surv

Also the  
Military Surv  
described as foll  
the John Nash  
thence N. 34 3/4  
to a stake, the  
and corner to  
poles to a star  
S. 52 ft. 104.75  
to the place of  
This u  
time. Not s



PROCEEDINGS

Filed Jan 25 1922  
Issued Jan 25 1922  
Filed Mar 21 1922

ff  
ants.

Sheriff's Office, Logan County, Ohio.  
Jan. 27th 1922

Received this writ on the 26th day of January 1922, at 1.00 o'clock P. M. and in obedience to the command thereof on Jan. 26, 1922, I levied on the following goods and chattels to-wit; 2 head of horses-1 driving horse-3 Jersey cows-12 head of brood sows-10 pigs-5 Boars-1 two horse wagow-1 flat bottom-1 self binder-1 riding breaking plow-1 new mowing machine-1 old cultivator-1 disc harrow-1 hay loader-1 top buggy, 1 Monitor Auto truck 1918, model-50 shock of corn, in field-4 ton of Alfalfa hay, 1 set of double work harness-1 set of buggy harness.

I also levied on the following described real estate, situated in the township of Perry and in the county of Logan and in the State of Ohio, in Military Survey No. 4655 in the name of L. Jones and bounded and described as follows. Beginning at a stone planted on broken brick bats, and the northwesterly corner to John Armstrong's land, in the north of said survey No. 4655; thence S. 52 1/2° N. 188.32 poles with the south line of John Heath's land to a stone planted on broken brick bats and in the east line of land owned by the heirs of B. L. Reames; thence S. 37 3/4° E. 54.75 poles with the east line of said B. L. Reames heirs land to a stone. Thence north 37.5° E. 118.4 poles to a stake or a stone near a white sulphur spring. Thence south 28 1/2° E. 62.75 poles to a stake in the north line of said B. L. Reames heirs land, thence N. 52° E. 70.85 poles to a stone corner to John Armstrong's land, thence N. 37 3/4° W. 70.6 poles to stone, thence north 57.2 poles to a stone from which a beech 22 inches in diameter bears S. 10 1/2° E. 8 links distant, thence N. 34° E. 15.68 poles to a stone from which a walnut tree 18 inches in dia bears N. 54 1/4° W. 33 links distant, thence N. 60° W. 10.88 poles crossing road to the place of beginning, containing 64.2 acres of land more or less.

Also, the following real estate situated in Perry tp. Logan County Ohio, beginning at a stone marked with the letter J. H. and J. M. north westerly corner to the said James Hatcher lot of land, southerly corner to said John Marmor's lot of land, and running north 38 deg. W. 5 poles to a stone, thence N. 52° E. 8 poles to a stone, thence S. 52° W. 8 poles to a stone in a line of James Hatcher, thence N. 38° W. 5 poles to the place of beginning containing 1/2 acre of land, it being a part of Survey made in the name of John McDonald and patented to John McArthur and being No. 5088 of Military Survey of Logan County Ohio.

Also the following described real estate in Perry tp Logan County, Ohio, in Military Survey No. 4655 entered in the name of L. Jones and bounded and described as follows; beginning at a stake southerly corner to what was formerly known as the John Nash farm which a beech 14 inches in dia. bears N. 3/4° W. 15 links distant, thence N. 34 3/4° E. 3.16 poles with the east line of land owned by the heirs of B. L. Reames to a stake, thence North 37.5° E. 118.4 poles to a stake near a white sulphur spring and corner to what was formerly Cora Vanice's land, thence S. 28 1/2° E. 62.75 poles to a stake in the line of land owned by the heirs of B. L. Reames, thence S. 52° W. 104.75 poles with the north line of said B. L. Reames heirs to land to the place of beginning, containing 32 acres of land more or less.

This writ returned this 25th day of March 1922 for want of time. Not satisfied. No money made.  
H. D. Kennedy Sheriff  
Logan County.

EXECUTION DOCKET, UNION COUNTY

COMM

E. H. BELL & Co., COLUMBUS, O., 26571

COST BILL

Dolls. Cts. Dolls. Cts.

Judgment	410	63		
Clerk		5	00	
Increase		1	00	

Att'ys for Plaintiff

John L. Loughrey

Att'ys for Defendant

No. of Case 10793

Petition Filed Jan 31 1922

C. S. Grindell  
Plaintiff

J. T. Hoy  
Defendant

Received  
and in obedience  
upon the pro  
to be J. T. Hoy  
not 700 bu

1 Cow  
9 Hogs  
3 Brn

Fees #5.78  
Apprais 2.00

March 6.  
Plt  
instruct  
Exemption

Sheriff's Return

Sheriff's Office, Union County, O.

June 6<sup>th</sup>, 1922

Received this writ on the May 10<sup>th</sup> day of 1922 at 9 o'clock A.M. and in obedience to the command thereof on June 6<sup>th</sup> 1922. I levied upon the personal property as listed below belonging to the within named Defendant, J. T. Hoy.

One Black mare 5 yrs. old appraised @	\$	100.00
" Riding Cultivator	" @	5.00
" Light Jersey cow	" @	40.00
" Single Shovel plow	" @	5.50
Total		145.50

Frank Collier - Sheriff.

By the decision of Judge R. L. Cameron, the defendant in the within case, i.e. C. S. Grindell is allowed exemption on the above listed black horse. He paid the balance of the above appraisal, viz: \$45.50 which is hereby returned to Glen L. Cline, Clerk of Court.

Frank Collier - Sheriff.

Fees 4.26

Appr. 2.00

State of Ohio - Union County.

I hereby certify that the within named Appraisers J. W. Kennedy & J. F. Kain are freeholders and residents of said County, and were duly summoned and sworn by me to appraise the within described goods and chattels, the 13<sup>th</sup> day of March, 1922.

J. Ed. Robinson, Deputy.  
Appraised at \$143.00

Received  
as payme  
Common

Received  
ofedience to  
the following  
J. T. Hoy, to  
single plow  
am making  
claims etc.  
Fees #5.78  
Apprais 2.00



Loughrey

Filed Jan 31 1922

Sheriff's Return.  
Sheriff's Office, Union County, Ohio.  
Feb. 2 - 1922.

Received this writ on the 1<sup>st</sup> day of Feb. 1922 at 9 o'clock a.m., and in obedience to the command thereof on Feb. 2 - 1922. I levied upon the property claimed by Mrs. J. J. Hoy and Son, it is supposed to be J. J. Hoy's property which Mrs. Hoy claims she can prove it is not 700 bu corn appraised at 50¢ a bu \$350.00

1 Cow	"	"	50.00
9 Hogs	"	"	54.00
3 Brood sows	"	"	50.00
			<u>504.00</u>

Fees #5.78  
Appraisers 2.00.

Frank Collier  
Sheriff.

March 6, 1922.

Returned by order of Defendants Attorney, with instructions that the above mentioned property is under exemption.

Frank Collier  
Sheriff.

County.  
The within  
W. Kennedy &  
Sons and residents  
duly summoned  
have, the within  
attles, this 13<sup>th</sup> day  
Robinson, Deputy.

March 2<sup>nd</sup> 1922.

Received of J. J. Hoy the sum of Sixty <sup>63</sup>/<sub>100</sub> Dollars as payment on Judgment in case # 10793 of the Court of Common Pleas and to be credited that

John L. Loughrey  
Packler & Packler  
Attorneys for Plaintiff  
C. S. Grindell.

Sheriff's Return

Sheriff's Office, Union County, Ohio

3-13-1922

Received this writ on the 11<sup>th</sup> day of March 1922 at 10 o'clock P.M. and in obedience to the command thereof on March 13<sup>th</sup> 1922 I made a levy upon the following personal property belonging to the within named defendant J. J. Hoy, to-wit: - 1 Black mare, 1 Jersey cow, 1 riding Cultivator and one old single Plow - on the demand and directions of the defendants attorney I am making a return of this writ with the statement that said Defendant claims exemption

Fees #5.86  
Appraisers 2.00

J. Ed Robinson, Deputy.



EXECUTION DOCKET, UNION COUNTY

COMMOC

E. H. SELL & Co., COLUMBUS, O., 26571

COST BILL

Dolls. Cts. Dolls. Cts.

Judgment	31	19	50	
Clerk			5	00
Increase			1	00
Sheriff			3	50

Att'ys for Plaintiff *Milo L. Myers*

Att'ys for Defendant

No. of Case *10794*

Petition Filed *Jan 31 1929*

*Sheriff's Return.*

*Sheriff's Office, Union Co. Ohio. Feb 11-1930.*

*Received this writ on the 10th day of Feb 1930 at 4 P.M. and pursuant to its command, finding no goods and chattels upon which to levy, I did on the 11th day of Feb 1930 make a Court House Levy upon the following described real estate-*

Real Estate, situated in the County of Union, State of Ohio, Township of Claibourne, part of Survey No. 6307 and bounded and described as follows:

Beginning at a stone in the North line of Survey No. 6307 and corner to H.G. Hamilton's 50 acre lot, part of Survey No. 6307; thence with the West line of said lot S. 15° E. 107 poles to a stone, corner to the land of H.T. Marriott; thence with the South line of Lot No. 5 of Philip Plummer's sub-division of said Survey No. 6307 South 75° West 51 poles to a stone; thence N. 15° W. 53.34 poles to a stone; thence N. 75° W. 48 poles to a stone; thence N. 15° W. 53.16 poles to a stone in the line of said Survey No. 6307; thence with said line N. 74½° E. 99 poles to the beginning, Containing Fifty (50) acres more or less and being part of Lot No. 5 of Philip Plummer's sub-division of Survey No. 6307.

Also, the following tract, part of Survey No. 6307, Beginning at a stone the same being the S.E. corner to a 50 acre lot of land owned by John Graham; thence N. 18° W. 107 poles to a stone on the south side of the Hamilton Pike and in the north line of said Survey, being the N.E. corner of said 50 acres; thence with the North line of said Survey N. 72° E. 36 poles and 16½ links to the center of Grove Street Pike; thence with the center of said pike S. 18° E. 107 poles to a stone; thence S. 72° W. 36 poles and 6 links to the place of beginning, Containing 24½ acres more or less.

Also, another tract of land part of Survey No. 6307, Beginning at a stone S.W. corner to Lot No. 1 of the Graham sub-division and in the South line of Lot No. 5 of Philip Plummer's sub-division of said Survey; thence with said line of Lot No. 5 South 75° W. 48 poles to a point in said line and corner to land conveyed to B.A. and Martha Snowden, May 10th 1887; thence N. 15° W. 53.34 poles to a stone; corner to said Lot No. 1; thence N. 75° E. 48 poles to a stone; thence S. 15° E. 53.34 poles to the place of the beginning, Containing Sixteen (16) Acres, more or less.

*Fees \$3.50*

*J. B. Lingrel Sheriff  
By Mary E. Cline Deputy*

*Received  
5 o'clock P.  
a Court house  
named de  
with the descri*

Rea  
of  
fol  
and  
the  
cor  
lot  
S.  
the  
a  
lin  
mo  
di  
Al  
st  
ow  
so  
be  
Su  
pi  
st  
be  
Al  
st  
S.  
th  
sa  
10  
Lo  
pc

Myers

Filed Jan 31 1922

at 4 P. M. and  
and  
th. day of  
the following.

of Ohio,  
bounded  
6307 and  
y No. 6307;  
poles to  
with the  
sion of  
one; thence  
8 poles to  
the line  
E. 99  
ore or less  
division  
to a 50  
W. 107 poles  
d in the  
said 50 acres;  
36 poles  
ence with  
ne; thence  
ning,  
Graham  
hilip  
aid line  
d line and  
May 10th  
to said  
nce S. 15°

Lucret Sheriff  
y E. Cline Deputy

Sheriff's Return

Sheriff's Office, Union County, O.  
Feb. 7 1922

Received this writ on the 6<sup>th</sup> day of February 1922 at 1-  
o'clock P. M. and in obedience to the command thereof I made  
a court house levy on real estate in the name of the within  
named defendant Robert H. Graham, bounded and described  
in the description hereto attached.

Description of Real Estate  
in the name of  
Robert Hawthorne Graham.

Real Estate situated in the County of Union, State of Ohio, Township  
of Claibourne, part of Survey No. 6307 and bounded and described as  
follows;- Beginning at a stone in the north line of Survey "No. 6307  
and corner to H. G. Hamilton's 50 acre lot, part of said Survey;  
thence with the west line of said lot S. 15° E. 107 poles to a stone  
corner to the land of H. T. Marriott; thence with the south line of  
lot No. 5 of Philip Plummer's sub-division of said Survey No. 6307  
S. 75° W. 51 poles to a stone; thence N. 15° W. 53.34 poles to a stone;  
thence N. 75° W. 48 poles to a stone; thence N. 15° W. 53.16 poles to  
a stone in the North line of said Survey No. 6307; thence with said  
line N. 74<sup>3</sup>/<sub>4</sub>° E. 99 poles to the beginning Containing fifty (50) acres  
more or less and being part of Lot No. 5 of Philip Plummer's sub-  
division of Survey No. 6307.

Also the following tract, part of Survey No. 6307, Beginning at a  
stone, the same being the S. E. corner to a 50 acre lot of land  
owned by John Graham; thence N. 18° W. 107 poles to a stone on the  
south side of the Hamilton Pike and in the north line of said Survey;

being the N. E. corner of said 50 acres; thence with N. line of said  
Survey N. 72° E. 36 poles and 16<sup>1</sup>/<sub>2</sub> links to the center of Grove Street  
pike; thence with the center of said pike S. 18° E. 107 poles to a  
stone; thence S. 72° W. 36 poles and six links to the place of the  
beginning Containing 24<sup>1</sup>/<sub>2</sub> acres more or less.

Also another tract of land, part of Survey No. 6307, Beginning at a  
stone S. W. corner to Lot No. 1 of the Graham sub-division and in the  
S. line of Lot No. 5 of Philip Plummer's sub-division of said Survey;  
thence with said line of Lot No. 5 S. 75° W. 48 poles to a point in  
said line and corner to land conveyed to B. A. & Martha Snowden, May  
10th, 1887; thence N. 15° W. 53.34 poles to a stone, corner to said  
Lot No. 1; thence N. 75° E. 48 poles to a stone; thence S. 15° E. 53.34  
poles to ~~exists~~ the place of the beginning.

Containing sixteen (16) acres more or less.

No Goods  
and  
Chattels  
found.

Frank  
Collin  
Sheriff  
Fees \$ 50



EXECUTION DOCKET, UNION COUNTY

COMMO

E. H. SELL & Co., COLUMBUS, O., 29371

COST BILL

Dolls. Cts. Dolls. Cts.

Judgment  
Interest  
Clerk  
Deed  
Sheriff -

106 07  
  
5 00  
1 00  
4 56

Att'ys for Plaintiff *Nate L. Moffitt*

Att'ys for Defendant

No. of Case 10800

Petition Filed Feb. 9" 1922

*J. S. Robb.*  
Plaintiff

*John W. Moore,*  
*Harry Wellwood and*  
*William Wellwood.*

Received  
in obedience to  
estate belonging  
bounded and de

Case settled -

County  
bed as  
stake s  
line of  
33.44 p  
to Harr  
let Tay  
line;  
26 acre  
  
and bo  
corner  
W. 50.8  
S. 10°  
E. 126.

Townsh  
Beginn  
335 ac  
on the  
with sa  
land; t  
(cherry  
beech b  
north l  
thence  
50 acre



## PROCEEDINGS

## Sheriff's - Return

Sheriff's Office, Union County, Ohio, Feb. 9th, 1922.

Received this writ on the 9th day of February 1922, at 1 o'clock P. M., and in obedience to the command thereof I made a court house levy upon real estate belonging to the within named defendant Harry Wellwood; said real estate bounded and described as in Description hereto attached.

Case settled - Check to Clerk of Court for \$115.08

Frank Collier - Sheriff - per J. H. W.

Frank Collier - Sheriff J. H. W.

## "EXHIBIT A"

Real Estate in the name of Harry C. Wellwood, situated in the County of Union, State of Ohio, Township of Washington and bounded and described as follows:- First Tract :- Part of Survey No. 22 12112- Beginning at a stake stone and beech S.E. corner of V.B. Pierce's 30 acre lot and in the east line of said survey; thence with the east line of said survey S. 10° E. 33.44 poles to a stake N.E. corner to the 40 acre lot conveyed by John Maskill to Harriet Taylor; thence S. 80° W. 126.58 poles to a stake N.E. corner to Harriet Taylor's land; thence N. 10° W. 33.44 poles to a stake in Samuel W. Beece's line; thence N. 80° E. 126.80 poles to the place of the beginning, containing 26 acres and 73 poles more or less.

Second Tract:- Situate in the same State, County, Township and Survey and bounded and described as follows:- Beginning at a beech and stake N.E. corner of said survey # 12112; thence with the east line of said survey N. 10° W. 50.56 poles to a stake; thence S. 80° W. 126.58 poles to a stake; thence S. 10° E. 50.56 poles to a stake in the S. line of said survey; thence N. 10° E. 126.58 poles to the place of beginning containing forty acres more or less.

Also a tract of land situated in the County of Union, State of Ohio, Township of Washington and survey # 12112 and bounded and described as follows:- Beginning at a stone and two Buckeyes N.E. corner to a lot of land containing 335 acres conveyed by John A. Reed and others to John Maskill and D.W. Price on the 28th day of May 1873 and on the east line of survey # 12112; thence with said line S. 10° E. 115.11 poles to a stone N.E. corner to John Maskill's land; thence with the N. line of his land S. 80° W. 69.48 poles to a stone (cherry bears N. 32 1/2° W. 18 links, Beech bears S. 72° E. 1.12 poles and beech bears S. 47.60 poles); thence N. 10° W. 115.52 poles to a stone in the north line of said 335 acre tract of land (white ash bears S. 10° E. 1.12 poles) thence with said line N. 80° E. 64.90 poles to the beginning containing 50 acres more or less.

EXECUTION DOCKET, UNION COUNTY

COMMO

E. H. SELL & Co., COLUMBUS, O., 26271

COST BILL

Dolls. Cts. Dolls. Cts.

Judgment	92	00		
Clerk		50		
Invoice		100		

Att'ys for Plaintiff *Milo L. Myers,*

Att'ys for Defendant

No. of Case *10756*

Petition Filed *Dec 17* 1922

*D. G. Carpenter*  
Plaintiff

*J. W. Perry*  
Defendant

*January 29- 1925,*  
The judgment in the above  
cause is hereby released insofar  
as it pertains to the within described  
real estate, see proceedings in  
cause no. 11187, suit to Marshall  
Linn.

*Elmer Allison,*  
Clerk.

Received this  
the Command  
*John W. Perry* and  
Situating  
*Liberty & Perry*  
12402-12427-12  
road and corner  
a stone corner to  
with his line to  
Marquis' land;  
said road; then  
S. 80° W. 44 poles  
therefrom the  
Beginning at  
Retta Garrison  
Martha Lamb's land  
with said Louis  
center of Walnut  
Containing 20  
Also the follow  
and in the town  
follows: - Begin  
the westerly li  
poles to a stone  
corner of said  
N. 55° E. 115 15  
center of the J  
to a stone, N  
five lines of s  
poles to a stone  
thence with a  
147 acres more  
by this conveyan  
Full # 350



PROCEEDINGS

Sheriff's Return

Sheriff's Office, Union County, Ohio

Feb. 10 - 1922

Received this writ on the 10 day of Feb. 1922 at 3 o'clock A.M. and in obedience to the command thereof I made a Court-House levy upon real estate in the name of John W. Terry and Althea Terry for a description of which see "Description here attached". Situated in the Counties of Union & Logan, State of Ohio and in the Townships of Liberty & Perry and bounded and described as follows; - Parts of surveys Nos. 12395-12399-12402-12427-12428. Beginning at a stone in the center of the Newton and Middlebury road and corner to James Marquis' Land; thence with his line N. 37 1/2° W. 137 Poles to a stone corner to said Marquis' land and in the line of C. H. Austins land; thence with his line N. 52° E. 92 Poles to a stone corner to said C. H. Austin and Thomas Marquis' land; thence with his line S. 37 1/2° E. 195 2/3 Poles to a stone in the center of said road; thence with the center of said road, due west 62 poles to a stone; thence S. 80° W. 44 poles to the beginning. Containing 95 acres more or less. Excepting therefrom the following described premises the same a part of the survey of said; Beginning at a stake in the line of the Walnut Grove Pike and the N.E. corner of Rella Garwood's land; thence N. 57 1/4° E. 92 poles with the S. line of W. J. Price's land, Martha Lamb's land to a post in the W. line of Isabel Louie's land; thence S. 32 3/4° E. 34.86 poles with said Louie's W. line to a post; thence S. 57 1/4° W. 91.54 poles to an iron stake in the center of Walnut Grove pike; thence N. 33 3/4° poles to the place of beginning. Containing 20 acres more or less.

Also the following real estate, situated in the County of Union in the State of Ohio and in the township of Liberty, part of survey No. 12282 and bounded and described as follows; - Beginning at a stone in the center of the Orchard Grand Road and in the westerly line of said survey No. 12282; thence with said line N. 35° W. 126.44 poles to a stone (witnessed by a sugar hick and two Linns) northwesterly corner of said Survey No. 12282; thence with the northwesterly line of said Survey N. 55° E. 152 poles to a stone (witnessed by two beches and a hickory) in the center of the Johnson road; thence with the center of said road S. 35° E. 154 poles to a stone, N.E. corner of Ellen H. Sandersons land; thence with two consecutive lines of said land S. 60° W. 67.20 poles to a stone; thence S. 3° 48' E. 35.80 poles to a stone, corner to said land in the center of said Orchard Grand Road; thence with the center of said road N. 89° W. 83.84 poles to the beginning containing 147 acres more or less. The whole amount of land intended to be conveyed by this conveyance is 222 acres more or less.

Full at 3.50

Frank Collier Sheriff  
L.A.W.

P. Myers.

Filed Dec 17 1922

intiff.

dant.

the above  
sed insofar  
within described  
etings in  
T. Marshall

Blaine,  
Clerk.



EXECUTION DOCKET, UNION COUNTY

COMMON

E. H. SELL & Co., COLUMBUS, O., 26571

COST BILL

Dolls. Cts. Dolls. Cts.

Judgment	95	362		
Interest				
Clerk	5	00		
Increase	1	00		
Sheriff				

Att'ys for Plaintiff Edward W. Porter

Att'ys for Defendant

No. of Case 10804

Petition Filed Feb. 11 1922

Execution Issued Feb. 13-22

Nora Lanika

no

Pearl Tatman & Mrs. J. W. Tatman

Received and in obedience to the date I made of John W.

State of Ohio being Surveyor in parenthesis the plat of 130 Acres of seized in of of the easterly at the N. line the N. E. c with said Acres; then poles to the the S. line the S line straight to acres more west of the heretofore to be conveyed

Fees

PROCEEDINGS

Porter

Feb. 11 1922

Writ Issued Feb. 13-22

Sheriff's Return.

Sheriff's Office, Union County, Ohio.  
Feb. 14 - 1922.

Received this writ on the 13<sup>th</sup> day of Feb. 1922 - at 2<sup>55</sup> clock P.M. and in obedience to the command thereof on the above day and date I made a Court-House levy upon real estate in the name of John W. Patman as follows.

Real Estate situated in the County of Union, State of Ohio and in the Township of Jerome and bounded as being Survey No. 7073, corrected distances and amount in parenthesis said distances and amount being taken from the plat of County Surveyor, being half of the farm containing 130 Acres of which the late David Martin Sr. Deceased did seized in fee simple, said half of said farm being run off of the easterly side of said farm of 130 Acres as follows: Beginning at the N. line of said farm at a stone planted 22 (22.45) poles from the N. E. corner of said farm of 130 acres so called; thence with said N. line 22 (22.45) poles to the N. E. Corner of said 130 Acres; thence with the east line of said farm 199. (199.75) poles to the S. E. corner of said farm of 130 Acres; thence with the S. line thereof 82 (82.58) poles to a stone planted in the S. line of said farm; thence running northerly in a straight line to the beginning, containing 65 (65.75) acres more or less save and except a tract of four acres west of the S. E. corner of said tract of 65 (65.75) Acres, heretofore conveyed to one Jesse P. Edwards leaving herein to be conveyed 61 (61.75) Acres.

Fees \$2.50

Frank Collier  
By J. W. Sheriff

EXECUTION DOCKET, UNION COUNTY

COMMOC

F. H. SELL & Co., COLUMBUS, O., 20571

COST BILL

Dolls. Cts. Dolls. Cts.

Judgment  
Interest  
Clerk  
Increase  
Sheriff.

646 43  
5 00  
1 00

Att'ys for Plaintiff

Edward W. Porter

Att'ys for Defendant

No. of Case 10801

Petition Filed Feb. 9 1922

Ex-Inst. " 13, 1922

Marie Lowrey  
Plaintiff

vs.  
Frank Lowrey &  
Lizzie Lowrey  
Defendants.

Received amount of judgment in full.  
Costs paid, E. W. Porter,  
March 8<sup>th</sup> / 1923. Attorney for plaintiff

P.M. and in  
and date a cow  
named difon  
and described  
County of Wm  
3312 and bou  
Bee  
land and at  
witness a  
W. line of  
in the cen  
them with  
rod at the p  
Cemetery R  
road N. 1°  
poles to low  
said stream  
beginning  
Fus. \$2.



## PROCEEDINGS

Sheriff's Return,  
 Sheriff's Office, Union County, Ohio,  
 Feb. 14 - 1922.

Received this writ on the 13<sup>th</sup> day of February 1922, at 2 o'clock P. M., and in obedience to the command thereof I made on this date and date a court-house levy upon real estate in the name of the within named defendants, Frank Lourey and Lizzie Lourey which is bounded and described as follows, to-wit: Real Estate situated in the County of Union, State of Ohio, Township of Darby and Survey No. 3312 and bounded and described as follows:-

Beginning at the N.W. corner of Amelia J. Robinsons land and at low water mark on the S. side of Big Darby Creek (witness a large stone on the bank. S. 27° W.); thence with the W. line of said Robinsons land S. 27° W. 46.60 poles to a stone in the center of the Milford Center and Unionville Grand Road; thence with the center of said Road N. 70° W. 35.10 poles to an iron rod at the point of intersection of said road with the Mitchel Cemetery Road; thence with two consecutive lines of said road N. 1° 30' E. 18.80 poles to an angle; thence N. 16° E. 40 poles to low water mark in Big Darby Creek; thence down said stream with the various meanderings thereof to the beginning containing 14.10 acres more or less.

Fees \$2.50

Frank Holler  
 By L. A. W. Sheriff.

Porter

Feb. 9 1922  
 " 13, 1922

note.  
 amount in full.  
 W. Porter,  
 attorney for plaintiff

EXECUTION DOCKET, UNION COUNTY

COMMON

E. H. SELL & Co., COLUMBUS, O., 26571

COST BILL

Dolls. Cts. Dolls. Cts.

Judgment  
Interest  
Clerk  
Increase  
Sheriff.

364 32  
5 00  
1 00

Att'ys for Plaintiff Edward M. Porter

Att'ys for Defendant

No. of Case 10802

Petition Filed Feb. 10 19 22

Ex. Issued. " 13-1922

Alice Lowrey  
Plaintiff

-vs-

Frank Lowrey &  
Lizzie Lowrey  
Defendants.

Received Judgment in full. Costs paid.  
March 5<sup>th</sup> 1923. E. M. Porter, Atty for Petff

Received  
2 o'clock P.M.  
I made on a  
real estate in  
Frank Lowrey  
described as  
County of W.  
Survey No. 3  
Beginn  
and at low  
(witness a  
the W. line  
stone in the  
Gravel Road  
poles to an  
road with  
consecutive  
angle; then  
Darby creek  
meandering  
more or

Also

PROCEEDINGS

Porter  
Feb. 10 1922  
" 13-1922

Sheriff's Return  
Sheriff's Office Union County O.  
Feb. 14 - 1922

Received this writ on the 13<sup>th</sup> day of February 1922. at 2 o'clock P.M. and in obedience to the command thereof I made on the same day and date a court house levy upon real estate in the name of the within named defendants, Frank Lowrey and Lizzie Lowrey which is bounded and described as follows, to-wit: Real Estate situated in the County of Union, State of Ohio, Township of Darby and Survey No. 3312 and bounded and described as follows:-

Beginning at the N.W. corner of Amelia J. Robinson's land and at low water mark on the S. side of Big Darby Creek (witness a large stone on the bank S. 27° W.) thence with the W. line of said Robinson's land S. 27° W. 46.60 poles to a stone in the center of the Milford Center and Unionville Gravel Road; thence with the center of said road N. 70° W. 35.10 poles to an iron rod at the point of intersections of said road with the Mitchell Cemetery Road; thence with two consecutive lines of said road N. 1° 30' E. 18.80 poles to an angle; thence N. 16° E. 40 poles to low water mark in Big Darby Creek; thence down said stream with the various meanderings thereof to the beginning containing 14.10 acres more or less.

Fees \$2.50

Frank Collier  
Sheriff

dants.  
full costs paid.  
P. Porter, Atty for P'ty



EXECUTION DOCKET, UNION COUNTY

COMMON

E. H. BELL & Co., COLUMBUS, O., 26571

COST BILL

Dolls. Cts. Dolls. Cts.

Judgment  
Clerk Increase  
Sheriff.

10 68 88

1 00

Att'ys for Plaintiff

C. A. Hooper -

Att'ys for Defendant

Geo. Snyder + Piquan

No. of Case

10436 - hloc R.

Petition Filed

19

Execution Issued Feb. 21-22

Ed D. Mandstaff  
Pltf.

Christopher Magee Jr.  
Defnd.

Received  
8 o'clock A.M.  
return this

Proct. 70-2

January

PROCEEDINGS

Sheriff's Return.  
Sheriff's Office - Union County, Ohio.  
Aug. 30 - 1922.

Received this writ on the 21<sup>st</sup> day of February 1922 - at 9  
o'clock A.M., and in obedience to the Command thereof I hereby  
return this writ by order of the Plaintiffs Attorney, L. A. Hoopes.

Frost, J. O. C.

Frank Collins  
- L. W. Sheriff

Signature  
led 19

tion Issued - Feb. 21 - 22

EXECUTION DOCKET, UNION COUNTY

COMMON

E. H. SELL & Co., Columbus, O., 26571

COST BILL

Dolls. Cts. Dolls. Cts.

Judgment	177	30		
Clerk		500		
Increase		102		
Sheriff		527		

Att'ys for Plaintiff *Nate L. Moffitt*

Att'ys for Defendant

No. of Case *10809*

Petition Filed *Feb-25-1922*

*Burton & Cathcart Bros.*  
*Plaintiffs*

*J. L. Shroll*  
*H. L. Mellwood and*  
*W. M. Mellwood*  
*Defendants.*

*Received in*  
*in obedience to the*  
*the name of the u*  
*described as on "*

*Case settled - Pa*

Rea

County of

bed as fol

stake ston

line of sa

33.44 pole

to Harriet

1st Taylor

line; the

26 acres s

Sec

and bound

corner of

W. 50.56 p

S. 10° E.

E. 126.58

Als

Township o

Beginning

335 acres

on the 28t

with said

land; the

(cherry be

beech bear

north line

thence wit

50 acres m



## PROCEEDINGS

## Sheriff's Return

Sheriff's Office, Union County, Ohio, Feb. 27th, 1922

Received this writ on the 27th day of February 28th, 1922 at 9 o'clock A.M., and in obedience to the command thereof I made a Court-House levy on real estate in the name of the within named defendant Harry C. Wellwood which is bounded and described as on "Exhibit B." hereto attached.

Frank Collier — Sheriff.

Case settled - Paid - Judgment \$177.30 ; Int. \$4.42 ; Costs \$6.00 Total \$187.72

Frank Collier — Sheriff per L.H.W.

## "EXHIBIT A"

Real Estate in the name of Harry C. Wellwood, situated in the County of Union, State of Ohio, Township of Washington and bounded and described as follows:- First Tract :- Part of Survey No. 21 12112- Beginning at a stake stone and beech S.E. corner of V.B. Pierce's 50 acre lot and in the east line of said survey; thence with the east line of said survey S. 10° E. 33.44 poles to a stake N.E. corner to the 40 acre lot conveyed by John Maskill to Harriet Taylor; thence S. 80° W. 126.58 poles to a stake N.E. corner to Harriet Taylor's land; thence N. 10° W. 33.44 poles to a stake in Samuel W. Reece's line; thence N. 80° E. 126.80 poles to the place of the beginning, containing 26 acres and 73 poles more or less.

Second Tract:- Situate in the same State, County, Township and Survey and bounded and described as follows:- Beginning at a beech and stake N.E. corner of said survey # 12112; thence with the east line of said survey N. 10° W. 50.56 poles to a stake; thence S. 80° W. 126.58 poles to a stake; thence S. 10° E. 50.56 poles to a stake in the S. line of said Survey; thence N. 10° E. 126.58 poles to the place of beginning containing forty acres more or less.

Also a tract of land situated in the County of Union, State of Ohio, Township of Washington and survey # 12112 and bounded and described as follows:- Beginning at a stone and two Buckeyes N.E. corner to a lot of land containing 335 acres conveyed by John A. Reed and others to John Maskill and D.W. Price on the 28th day of May 1873 and on the east line of survey # 12112; thence with said line S. 10° E. 115.11 poles to a stone N.E. corner to John Maskill's land; thence with the N. line of his land S. 80° W. 69.48 poles to a stone (cherry bears N. 32° W. 18 links, Beech bears S. 72° E. 1.12 poles and beech bears S. 47.60 poles); thence N. 10° W. 115.52 poles to a stone in the north line of said 335 acre tract of land (white ash bears S° E. 1.12 poles) thence with said line N. 80° E. 64.90 poles to the beginning containing 50 acres more or less.

EXECUTION DOCKET, UNION COUNTY

COMMON

E. H. SELL & Co., COLUMBUS, O., 26571

COST BILL

Dolls. Cts. Dolls. Cts.

Judgment  
 Interest  
 Clerk  
 Increase  
 Sheriff.

32 3 50  
 5 00  
 1 00

Att'ys for Plaintiff

C. A. Hoopes

Att'ys for Defendant

No. of Case 10810

Petition Filed Feb. 25 1922

Ex. Issued. " 27-1922

Kagay Bros

B. H. Jolliff

Received this  
 obedience to the  
 made a levy upon  
 B. H. Jolliff.  
 hereto attach

Real estate

Union, Sta

follows:-

and S. E. c

said Philli

W. 5360 pol

6033; ther

in the cent

said gravel

CONTAINING

Also another

Survey No.

stone in th

land convey

thence with

corner of l

1890; thenc

61.20 poles

center of th

stone at the

thence with

in the west

12° 45' E. 1

ACRES more o

Also the fol

State and bo

Alf Scott ro

the center o

Scott road,

16 rods to t

the center o

CONTAINING O

Fees



## PROCEEDINGS

## Sheriff's Return

Feb. 28 - 1922

Received this writ on the 27-day of Feb. 1922 at 3 o'clock P. M. and in obedience to the command thereof on the 28 day of February 1922. I appraised and made a levy upon real estate in the name of the within named Defendant, B. K. Jolliff. Said real estate is the same as described on description hereto attached.

Real estate in the name of B. K. Jolliff, situated in the County of Union, State of Ohio, Township of Leesburg and Bounded and described as follows:- BEGINNING at a stake in the center of the VanSant Gravel Road and S. E. corner to Z. L. Phillip's land; thence with the south line of said Phillip's land N. 77° 15' W. 150 poles to a stone; thence S. 11° 15' W. 5360 poles to a stone and pieces of tile in the S. line of Survey No. 6033; thence with said Survey line S. 77° 15' E. 150 poles to a stake in the center of said VanSant Gravel Road; thence with the center of said gravel road N. 11° 15' E. 53.60 poles to the place of the beginning CONTAINING 50 ACRES MORE OR LESS and being part of Survey No. 6033.

Also another tract of land in the same County, State, Township, part of Survey No. 3693 and bounded and described as follows:- BEGINNING at a stone in the N. line of Survey No. 3693 and at a corner of a tract of land conveyed by Henry T. Stevenson to Henry H. Beaver, Feb. 4th 1908; thence with said Survey line S. 77° E. 41.20 poles to a stone at the N.W. corner of lands conveyed by John Elliott to Marshall Morris Feb. 15th 1890; thence with two consecutive lines of said land S. 12° 30' W. 61.20 poles to a stone; thence S. 74° 15' E. 38.50 poles to a stone in the center of the Van Sant Gravel Road; thence S. 12° 30' W. 69.40 poles to a stone at the intersection of said gravel road with the Harman-Patrick road; thence with the center of said road N. 70° 30' W. 80.70 poles to a stone in the west line of said Henry H. Beaver's land; thence with said line N. 12° 45' E. 124.25 poles to the beginning, CONTAINING FORTY NINE (49) ACRES more or less.

Also the following tract of land in the same Survey, township, County & State and bounded and described as follows:- BEGINNING at the E. end of the Alf Scott road in the center of the VanSant road; thence northerly with the center of said road 16 rods; thence westerly parallel with the Alf Scott road, 10 rods; thence southerly and parallel with said Van Sant road 16 rods to the center of the said Alf Scott road; thence easterly along the center of the said Alf Scott road 10 rods to the place of BEGINNING, CONTAINING ONE (1) ACRE OF LAND more or less.

Fees \$6.30

No Money made  
Frank Jolliff  
Sheriff.



EXECUTION DOCKET, UNION COUNTY

COMMON

E. H. SELL & Co., COLUMBUS, O., 26571

COST BILL

Dolls. Cts. Dolls. Cts.

Judgment 195 10  
 Interest  
 Clerk 5 00  
 Increase 1 00  
 Sheriff.

Att'ys for Plaintiff C. A. Hoopes

Att'ys for Defendant

No. of Case 10811

Petition Filed Feb. 25 1922

Ex. Issued " 27-1922

The Richwood Banking  
 Co.

B. K. Jolliff

Received in  
 in obedience to  
 appraisement  
 B. K. Jolliff and  
 described as

Real estate  
 Union, State  
 follows:-  
 and S. E. c  
 said Philli  
 W. 5360 pol  
 6033; then  
 in the cent  
 said gravel  
 CONTAINING

Also another  
 Survey No.  
 stone in th  
 land convey  
 thence with  
 corner of 1  
 1890; then  
 61.20 poles  
 center of t  
 stone at th  
 thence with  
 in the west  
 12° 45' E.  
 ACRES more  
 Also the fo  
 State and b  
 Alf Scott r  
 the center  
 Scott road,  
 16 rods to  
 the center  
 CONTAINING

Paid \$6.

PROCEEDINGS

*Sheriff's Return.*

*Feb. 28 - 1922.*

*Received this writ on the 27<sup>th</sup> day of Feb. 1922, at 3 o'clock P.M. and in obedience to the command thereof on the 28<sup>th</sup> day of Feb. 1922 I had an appraisement made of real estate in the name of the within defendant B. K. Jolliff and made a levy upon the same, said real estate is described as per description hereto attached.*

Real estate in the name of B. K. Jolliff, situated in the County of Union, State of Ohio, Township of Leesburg and Bounded and described as follows:- BEGINNING at a stake in the center of the VanSant Gravel Road and S. E. corner to Z. L. Phillip's land; thence with the south line of said Phillip's land N. 77° 15' W. 150 poles to a stone; thence S. 11° 15' W. 5360 poles to a stone and pieces of tile in the S. line of Survey No. 6033; thence with said Survey line S. 77° 15' E. 150 poles to a stake in the center of said VanSant Gravel Road; thence with the center of said gravel road N. 11° 15' E. 53.60 poles to the place of the beginning CONTAINING 50 ACRES MORE OR LESS and being part of Survey No. 6033.

Also another tract of land in the same County, State, Township, part of Survey No. 3693 and bounded and described as follows;- BEGINNING at a stone in the N. line of Survey No. 3693 and at a corner of a tract of land conveyed by Henry T. Stevenson to Henry H. Beaver, Feb. 4th 1908; thence with said Survey line S. 77° E. 41.20 poles to a stone at the N.W. corner of lands conveyed by John Elliott to Marshall Morris Feb. 15th 1890; thence with two consecutive lines of said land S. 12° 30' W. 61.20 poles to a stone; thence S. 74° 15' E. 38.50 poles to a stone in the center of the Van Sant Gravel Road; thence S. 12° 30' W. 69.40 poles to a stone at the intersection of said gravel road with the Harman-Patrick road; thence with the center of said road N. 70° 30' W. 80.70 poles to a stone in the west line of said Henry H. Beaver's land; thence with said line N. 12° 45' E. 124.25 poles to the beginning, CONTAINING FORTY NINE (49) ACRES more or less.

Also the following tract of land in the same Survey, township, County & State and bounded and described as follows;- BEGINNING at the E. end of the Alf Scott road in the center of the VanSant road; thence northerly with the center of said road 16 rods; thence westerly parallel with the Alf Scott road, 10 rods; thence southerly and parallel with said Van Sant road 16 rods to the center of the said Alf Scott road; thence easterly along the center of the said Alf Scott road 10 rods to the place of BEGINNING, CONTAINING ONE (1) ACRE OF LAND more or less.

*No Money Made.*

*Recd. \$6.30*

*Frank Jolliff  
Sheriff*

EXECUTION DOCKET, UNION COUNTY

COMMON

E. H. SELL & Co., COLUMBUS, O., 26571

COST BILL

Dolls. Cts. Dolls. Cts.

Judgment  
 Disburse  
 Clerk  
 Increase  
 Sheriff

905 80  
 5 00  
 1 00  
 14 36

Att'ys for Plaintiff  
 Att'ys for Defendant

*Ed. Hoopes*

No. of Case 10812

Petition Filed Feb. 25-19 22

Ex. Issued. " 27-19 22

" ret'd filed 5-17-22

*Ernest B. Bumgarner*

*E. L. Meddles*

Received this  
 to the command  
 description of wt  
 the one-ninth par  
 dant E. L. Med  
 E. L. Meddles des  
 12 bu. oats, 15 bu  
 at \$317.34,

Real Estate situate  
 No. 6033 and bound  
 of land lately own  
 the east line of D  
 line; thence S. 80  
 stone; thence S. 80  
 of the beginning  
 a stone in the m  
 to Mary Shisler,  
 N. 80° W. 152 poles  
 N. 69 poles to a stake  
 to a stake & stone in  
 stone & stake; thence  
 Containing 41.04

Real Estate situate  
 part of lot No. 9 of sai  
 Western Railroad and  
 (45 3/4) acres of land  
 7008 (lot) 11.10. Beginn  
 S. 15° E. 75 poles to a  
 thence N. 15° W. and  
 road running along  
 N. 42.67 poles to the  
 conveyed by Isaac  
 N. Y. P. & O. Railroad  
 thence with the li  
 In all 66 acres &  
 W. Kyle in Dece



## PROCEEDINGS

## Sheriff's Return.

Sheriff's Office, Union County, Ohio, Mar. 1st. 1922

Received this writ on the 27th day of February 1922 at 2 o'clock P.M., and in obedience to the command thereof I appraised certain real estate in the name of W. S. Meddles description of which will be seen at "Exhibit A" hereto attached. I hereby levy upon the one-ninth part of said real estate which is the equity of the within named defendant E. L. Meddles in said real estate. Also upon real estate in the name of E. L. Meddles described at Exhibit "B" hereto attached and upon chattels as follows; 12 bu. oats, 15 bu. corn, one fork and scoop, 82 bushels corn, 1 Overland Automobile all valued at \$317.34.

Frank Collice - Sheriff.

## Exhibit "A" Description of Real Estate in the name of W. S. Meddles.

Real Estate situate in the State of Ohio, County of Union, Township of Leesburg, part of Survey No. 6033 and bounded and described as follows: - Beginning at a stone, S.E. corner of land lately owned by Peleg Vandant; thence N. 80° W. 21 poles to a stake and stone in the east line of the McAllister lands; thence 10° E. 22 poles to a stake and stone in said line; thence S. 80° E. 69 poles to a stake and stone; thence N. 10° E. 9.80 poles to a stake and stone; thence S. 80° W. 15.2 poles to the center of the Vandant road S. 60° W. 32.10 poles to the place of the beginning, containing 40.09 acres of land. Also the following tract: Beginning at a stone in the middle of the Vandant road and in the southerly corner of land appportioned to Mary Shisler; thence S. 10° W. 35.15 poles to a stone and stake in the middle of said road; thence N. 80° W. 15.2 poles to a stake and stone; thence S. 10° W. 9.86 poles to a stake and stone; thence N. 80° W. 69 poles to a stake and stone in the E. line of the McAllister lands; thence N. 10° W. 22.24 poles to a stake and stone in said line; thence S. 80° E. 69 poles to a stake and stone; thence N. 10° E. 22.27 poles to a stone and stake; thence S. 80° E. 15.2 poles to the center of the Vandant road; the place of Beginning, containing 41.04 acres of land.

## Exhibit "B" Description of real estate in the name of Ernest L. Meddles

Real Estate situated in Union County, State of Ohio, Township of Blairbourne, part of Survey No. 5807, part of lot No. 9 of said Survey and being all of the part of said lot lying between the Atlantic & Great Western Railroad and the county road passing through said lot, containing forty-five and three-fourths (45  $\frac{3}{4}$ ) acres of land; also the following described premises, to-wit: - Part of lot No. 3 of Survey No. 7008 (to W. S. Meddles). Beginning at the N.W. corner of said lot No. 3; thence with the west line of said Survey S. 15° E. 75 poles to a stake and stone; thence N. 75° E. 42.67 poles to a stone in Israel Kinney's N. line; thence N. 15° W. and parallel with the W. line of said Survey 75 poles to a stake in the center of the road running along the N. line of said Survey; thence with the center of said road S. 75° W. 42.67 poles to the place of the beginning, containing 20 acres of land; Also a tract of land conveyed by Israel Kinney as follows: - Commencing in Israel Kinney's N. line, N. of the N. Y. P. & O. Railroad; thence W. 18° E. 7  $\frac{2}{3}$  rods to a stone; thence E. 72° N. 12 poles to the railroad; thence with the line of the railroad 14 poles to the place of the beginning containing 46 poles. In all 66 acres & 3 poles excepting 97 poles heretofore deeded to Israel Kinney by James W. Kyle in December 1887 as shown by the Record of Deeds in Marietta Ohio.

lod Feb. 25-1922  
med. " 27-1922  
d filed 5-17-22

EXECUTION DOCKET, UNION COUNTY

COMMON

E. H. Seal & Co., COLUMBUS, O., 26571

COST BILL	Dolls.	Cts.	Dolls.	Cts.
Judgment	1622	00		
Interest				
Clerk	5	00		
Increase	1	00		
Sheriff	8	72		
Appraisers	2	00		

Att'ys for Plaintiff C. A. Hooper

Att'ys for Defendant

No. of Case 10813

Petition Filed Feb. 25 1922  
 Exp. issued " 27, 1922  
 " ret'd filed July 3 - 1922

The Bank of Marysville

Emil Kietzman

Received to the command following chattel to-wit-; 14 horses, beds, 2000 bu. corn, oil-tractor, 1000 p. cows, 1 male hog, machine, 1 clover disc, 1 culla-jac appraised and is described as \$11.72

Real Estate  
 Leesburg,  
 Beginning  
 Survey No.  
 Whence with  
 elm and h  
 Survey No.  
 Langstaff  
 a stone in  
 of said re  
 tract of  
 Feb. 17th  
 30' E. (w  
 thence N.  
 land in t  
 line S. 7  
 land; the  
 a stone an  
 16° 15' W  
 a stone 1  
 W. 24.32  
 corner to  
 1st 1884;  
 witnessed  
 with the  
 to said  
 W. 51.60  
 in the  
 poles to  
 and privi  
 wood and  
 following  
 ning at a  
 W. Beem t  
 52.36 acr  
 tracts. S  
 road; the  
 thence N.  
 acres mor  
 Also  
 ship and  
 Beginning  
 J.W. Beem  
 the W. 11  
 46.33 pol  
 with the  
 of the Ma  
 28° 30' E  
 three cor  
 post, and  
 poles to  
 15° 45' E  
 6.75 acre



Sheriff's Return

Sheriff's Office, Union County, Ohio, March 1st - 1922

Received this writ on the 27<sup>th</sup> day of Feb. 1922 at 3 o'clock P. M., and in obedience to the command thereof on the 1st day of March 1922 I made levy on the following chattels belonging to the within named defendant Emil Kietzman, to-wit: 14 horses, 54 head of steers, 3 bulls, 6 cows and 7 calves, three wagons, 3 wagon beds, 2000 bu. corn, 1 feed grinder, 1 manure spreader, 1 disc & trailer, 1 buggy, 1 Rowley Oil-tractor, 1 corn planter, 4 corn plows, 1 harrow, 1 one-horse drill, 23 sheep, 11 brood sows, 1 male hog, six sets harness, 1 Deles Light-plant, cream separator, 1 threshing machine, 1 clover huller, 1 corn binder, 1 wheel drill, 2 wheel binders, 75 hogs, 1 disc, 1 culla-jacker, 1 plow, and 4 mules all appraised at \$11588.00. Sales appraised and levied upon real estate in the name of said defendant which is described as "Exhibit A" hereto attached

\$10.72

Frank Collier - Sheriff.

"EXHIBIT A"

Description of Real Estate in the name of Emil Kietzman.

Real Estate situated in the County of Unio, State of Ohio, Township of Leesburg, Surveys No. 5586, 6211 and 12066 and bounded and described as follows Beginning at a stone witness by two sugar trees and a hickory in the S. line of Survey No. 7008 and N. Easterly corner of Survey No. 6033; ~~xxxxxxxxxxxxxxxx~~ Whence with the east line of said Survey No. 6033, S. 11° W. 97.32 poles to an elm and hickory N.W. corner of Survey No. 5586; thence with the W. line of said Survey No. 5586, S. 11° 30' W. 104.20 poles to a stone in the center of the Langstaff road; thence with the center of said road S. 79° E. 138.12 poles to a stone in the center of the Marysville and Marion road; thence with the center of said road N. 27° 15' E. 59.32 poles to an iron rod at the S.W. corner of a tract of land containing 20 acres conveyed Enos A. Bell to Martha Stouffer, Feb. 17th, 1897; thence with two consecutive lines of said tractm of land S. 78° 30' E. (with the N. line of a laneway) ~~xxxx~~ 61.40 poles to a stone and tile; thence N. 11° 30' E. 60.80 poles to a stone and tile corner of said tract of land in the N. line of lands formerly owned by Enos A. Bell; thence with said line S. 78° 30' E. 46.40 poles to a stone and brick in the line of Jacob Beem's land; thence with six consecutive lines of said land N. 16° 30' W. 19 poles to a stone and brick; thence N. 73° E. 5.80 poles to a stake and brick; thence N. 16° 15' W. 62.20 poles to a stake and brick; thence N. 74° E. 68.40 poles to a stone in the Wills John Gravel road; thence with said gravel road N. 39° 5' W. 24.32 poles to a stone; thence N. 73° 30' E. 56.90 poles to a stone S.E. corner to a tract of land conveyed by Hester A. Gosnell to Isaac Stouffer April 1st 1884; thence with the east line of said land N. 17° W. 36.40 poles to a stone witnessed by a Black Ash S.E. corner to lands formerly owned by John Blair; thence with the line of said land S. 73° 45' W. 222 poles to a stone and brick a corner to said land in the W. line of Survey No. 6211; thence with said line 19° 50' W. 51.60 poles to a stone and brick at the N.W. corner of said Survey No. 6311 in the S. line of said Survey No. 7008; thence with the said line S. 76° W. 89.90 poles to the beginning containing 322.26 acres more or less subject to the rights and privileges and estate of 32/100 acres granted by Martha Stouffer to the Richwood and Magnetic Springs Railway Company, Feb. 6, 1905 Excepting therfrom the following described tract of land in the same County, State and Township; Beginning at a stone in the N.E. corner of an 87.21 acre tract of land owned by Jacob W. Beem thence N. 15° 25' W. 36.40 poles to a stone at the S.E. corner of a 52.36 acre tract of land owned by Adam Rider; thence with the said line of said tracts. S. 75° 10' W. 72.07 poles to a stone in the center of the Wills Johns road; thence with the center of said road S. 37° 55' E. 39.75 poles to a stone; thence N. 74° 55' E. 56.84 poles to the place of the beginning containing 14.69 acres more or less.

Also the following described tract of land in the same State, County, Township and part of Surveys Nos. 5586 and 6211; Beginning at a post in the line dividing said Surveys and at the S.W. corner of J.W. Beem's lands and the N.W. corner of H.E. & N.B. Gabriel's land thence with the W. line of said Gabriel's lands as formed by this conveyance S. 9° 30' W. 46.33 poles to a large post at the N.E. corner of G.C. & M.A. Cramer's lands; thence with the S. line of said land N. 77° W. 119.80 poles to a stone in the center of the Marysville & Marion Stone road; thence with the center of said road N. 28° 30' E. 1.34 poles to a S.E. corner of Emil Kietzman's lands; thence with three consecutive lines of said Kietzman's lands, S. 77° E. 61.60 poles to a post, and N. 13° E. 60.80 poles to a post and stone and S. 77° 15' E. 46.20 poles to a post in the W. line of said Beem's lands; thence with said line S. 15° 45' E. 18.20 poles to the beginning containing 21.80 acres more or less. 6.75 acres in Survey No. 6211 and 15.05 acres being in Survey No. 5586.



EXECUTION DOCKET, UNION COUNTY

COMMON

E. H. SELL & Co., COLUMBUS, O., 26571

COST BILL

Dolls. Cts. Dolls. Cts.

Judgment  
Interest  
Clerk  
Decease  
Sheriff.

112 00

3 00

1 00

Att'ys for Plaintiff

C. A. Hooper

Att'ys for Defendant

No. of Case 10814

Petition Filed Feb. 25 1922

Ex. Issued " 27-1922

C. E. Miller

Lewis Jones

Received  
and in obedience  
or on the part  
named Deft

Feb 26 22  
Appraisers L. J.

PROCEEDINGS

Sheriff's Office Union Co. O.  
Mar. 1-1922.

Received this writ on the 27<sup>th</sup> day of Feb. 1922 at 3.00 clock P.M.  
and in obedience to the command thereof on March 1<sup>st</sup> 1922. I levied  
on on the personal property as listed below, belonging to the within  
named Defendant Lewis Jones 50 Steers appraised at \$1875<sup>00</sup>

Frank Holler,  
Sheriff.

7.00 \$6.00  
Appraiser L. O.

ed Feb. 25 1922  
wed " 27-1922

F. H. Bell & Co., Columbus, O., 26571

COST BILL

Dolls. Cts. Dolls. Cts.

Judgment	217	74		
Clerk		500		
Increase	100			

Att'ys for Plaintiff

Nate L. Moffitt.

Att'ys for Defendant

No. of Case 10822

Petition Filed Mar 11 19 22

Southard & Branson  
Plaintiff

v. W. Rogers &  
Hazel Rogers.  
Defendants.

April 3-1922. Parties in  
above cause settled by  
Plaintiff accepting \$200.00<sup>00</sup>~~XX~~  
and paying the costs.

Nate L. Moffitt  
Atty for Plaintiff



PROCEEDINGS

Moffitt.

ed Mar 11 19 27

anson  
Moffitt &

dant.

rties in  
bled by  
pting \$2.00  
the costs.

Moffitt  
by Plaintiff

E. H. Bell & Co., COLUMBUS, O., 26571

COST BILL

Dolls. Cts. Dolls. Cts.

Judgment	1553	08		
Clerk	5	00		
Increase	1	00		
Sheriff	3	50		

Att'ys for Plaintiff

Milo L. Myers

Att'ys for Defendant

No. of Case 10827

Petition Filed Mar. 23 1922.

J. S. Kagay Plaintiff

Robert H. Graham & Dolliver Graham Defendants.

Received this in obedience to the to within made a Court Said real County of Union and bounded an Survey No. 6307 with the west Marriott; true of said Survey No. 6 N. 75° W. 48 poles to a N. 6307; thence with acres more or less Survey No. 6307. stone the same N. 18° W. 107 line of said Survey of said Survey N. thence with the and 6 links to t. Also another tra corner to Lot No of Philip Plum No. 5 S. 75° W. 48 poles and Martha Snow to said Lot No. 1 poles to the place \$ 3.50

PROCEEDINGS

Meyers

ed Mar. 23 1922.

Tiff

8

ata.

Sheriff's Office, Union County, Ohio,  
March 23<sup>rd</sup>. 1922.

Received this writ on the 23<sup>rd</sup> day of March 1922 at 9<sup>o</sup> clock A.M., and in obedience to the command thereof, not finding any goods or chattles belonging to within named defendants, Robert H. Graham and Dolliver Graham I made a Court-house levy upon real estate in the name of Robert H. Graham. Said real estate is founded and described as follows: - Situated in the County of Union, State of Ohio, Township of Clairbourne, part of Survey No. 6307 and bounded and described as follows: Beginning at a stone in the N. line of Survey No. 6307 and corner to H. G. Hamilton 50 acre lot part of Survey No. 6307; thence with the west line of said lot S. 15° E. 107 poles to a stone, corner to the land of H. J. Marriott; thence with the S. line of Lot No. 5 of Philip Plummer's sub-division of said Survey No. 6307 S. 75° W. 51 poles to a stone; thence N. 15° W. 53.34 poles to a stone; thence N. 75° W. 48 poles to a stone; thence N. 15° W. 53.16 poles to a stone in the N. line of said Survey No. 6307; thence with said line N. 74 $\frac{3}{4}$ ° E. 99 poles to the beginning, containing fifty (50) acres more or less and being part of Lot No. 5 of Philip Plummer's sub-division of Survey No. 6307. Also the following tract, part of Survey No. 6307, Beginning at a stone the same being the S.E. corner to a 50 acre lot of land owned by John Graham; thence N. 18° W. 107 poles to a stone on the S. side of the Hamilton Pike and in the N. line of said Survey, being the N.E. corner of said 50 acres; thence with the N. line of said Survey N. 72° E. 36 poles and 16 $\frac{1}{4}$  links to the center of Grove Street Pike; thence with the center of said pike S. 18° E. 107 poles to a stone; thence S. 72° W. 36 poles and 6 links to the place of the beginning, containing 24 $\frac{1}{4}$  acres more or less. Also another tract of land part of Survey No. 6307, Beginning at a stone S.W. corner to Lot No. 1 of the Graham sub-division and in the S. line of Lot No. 5 of Philip Plummer's sub-division of said Survey; thence with said line of Lot No. 5 S. 75° W. 48 poles to a point in said line and corner to land conveyed to B. A. and Martha Snowden, May 10<sup>th</sup> 1887; thence N. 15° W. 53.34 poles to a stone; corner to said Lot No. 1; thence N. 75° E. 48 poles to a stone; thence S. 15° E. 53.34 poles to the place of beginning, containing sixteen (16) acres more or less.

\$ 3.50

Frank Collier — Sheriff.  
L.A.W.



EXECUTION DOCKET, UNION COUNTY

COMMON

E. H. SELL & Co., COLUMBUS, O., 26371

COST BILL

Dolls. Cts. Dolls. Cts.

Judgment 699 16  
 Interest  
 Clerk 5 00  
 Increase 1 00  
 Sheriff 12 89

Att'ys for Plaintiff Milo L. Myers  
 Att'ys for Defendant J. H. Keinkade  
 No. of Case 10828

Petition Filed Mar. 25 1922  
 Execution Issued " 27-1922  
 " Ret'd - Apr. 3, 1922

The Union Banking Co.  
 plaintiff

vs  
 Allen T. Frazier and  
 J. M. Frazier  
 defendants.

Received  
 and in obedience  
 search, we failed  
 belonging to A  
 a levy. We levied  
 on April, 1st, 1922  
 following real es  
 and State of O  
 Survey No. 711  
 land and in the  
 line N. 56° E. 4  
 with her line  
 Reams land  
 corner to Benj  
 E. 104 (104.2) ro  
 This writ is  
 attorney, not  
 \$12.89.

Case No. 10828  
 The Union Banking Company  
 Marysville, Ohio  
 vs.  
 Allen T. Frazier and J.  
 Received of J. M. Frazier  
 Six Hundred & ninety-  
 of Judgment  
 as payment on the  
 Marysville, Ohio, March 6

PROCEEDINGS

Sheriff's Office, Logan County, Ohio.  
April 1st, 1922.

Received this writ on the 29th day of March, 1922, at 9 o'clock A.M., and in obedience to the command thereof and after due and diligent search, we failed to find any goods or chattels lands or tenements belonging to Allen T. Frazier in our bailiwick upon which to make a levy. We levied on the following real estate belonging to J. M. Frazier on April, 1st, 1922 (there being no chattels found upon which to levy) The following real estate situated in the Township of Lane, County of Logan and State of Ohio, Bounded and described as follows; being in Military Survey No. 7117, beginning at a stone corner to Benjamin Wilson's land and in the line of Lettetta West deceased land thence with her line N. 56° E. 46.1 rods to a stone corner to Esther Vail's land; thence with her line N. 35:16° W. 104.2 rods to a stone in the line of Caleb Pears land; thence with his line S. 56° W. 46.6 rods to a stone corner to Benjamin Wilson's land thence with his line S. 35:16° E. 104 (104.2) rods to the beginning containing 30 acres of land more or less.

This writ returned this 1st day of April 1922, by order of Plaintiff's attorney, not satisfied, no money made.  
\$12.87.  
H. O. Kennedy - Sheriff.

Case No. 10828

The Union Banking Company  
Marysville, Ohio

Marysville, Ohio

Logan County Common Pleas.

vs.

Allen T. Frazier and J. M. Frazier

Received of J. M. Frazier

Six Hundred & ninety-nine -----xx Dollars  
of Judgment  
100

as part payment on a purchase order on the above entitled cause.

The Union Banking Company

Marysville, Ohio, March 6th

by F. J. Asman

\*XXXXXXXXXXXX\*

1923.

EXECUTION DOCKET, UNION COUNTY

COMMON

E. H. SELL & Co., COLUMBUS, O., 28571

COST BILL

Dolls. Cts. Dolls. Cts.

Att'ys for Plaintiff

Att'ys for Defendant

No. of Case 10777

Petition Filed

19

The Bank of Mansville,  
Plaintiff

Edmond M. Godby et al.,  
Defendants.

Order of Sale continued.

Also there came B. K. Stanfield who bid for the Tract No. five in the description, the sum of Four hundred eighty-nine dollars; and said sum being more than two-thirds of the appraised value thereof and said B. K. Stanfield being the highest and best bidder thereof I thereupon publicly sold and struck off said Tract No. 5 to him for the said sum of Four-hundred Eighty Nine Dollars.

Feb. 53. 38

Frank Leslie,  
Sheriff

The State  
I re  
1922, and in  
20<sup>th</sup> day of Feb  
Superior and  
residents of sa  
specially apprais  
actual view; a  
appraisers retur  
actual view of  
money of the  
I forthwith de  
Pleas of said  
caused to be a  
printed and  
County.) sa  
at the door of  
March 1922.  
advertised the  
thirty days of  
weeks, on the  
of said note  
time and  
lands and  
Court House  
who bid for  
in the above  
Fifty Dollars  
present value  
best bidder  
of said lands  
Also there  
No. 6 in the abo  
dollars; and sa  
value thereof a  
best bidder  
of said Tract  
to said Co.  
Also there  
in the descri  
dollars; and sa  
value thereof and  
bidder thereof  
said Bank the



Sheriff's Return  
The State of Ohio, Union County.

I received this Order of sale on the 20<sup>th</sup> day of February 1922, and in obedience to the command of the same I did, on the 20<sup>th</sup> day of February 1922, summon W. P. O'Brien, Emory A. Spurrier and J. Ed. Robinson, three disinterested freeholders, residents of said County, who were by me duly sworn to impartially appraise the lands and tenements therein described, upon actual view; and afterward, on the 20<sup>th</sup> day of February 1922, said appraisers returned to me, under their hands that they did upon actual view of the premises, estimate and appraise the real value in money of the same at \$19,733.33. A certified copy of said appraisal I forthwith deposited in the office of the Clerk of the Court of Common Pleas of said County, and on the 22<sup>nd</sup> day of February 1922, I caused to be advertised in the Marysville Tribune (a newspaper printed and published and of general circulation in Union County,) said lands and tenements to be sold at Public sale at the door of the Court House of said County, on the 25<sup>th</sup> day of March 1922, at 1 o'clock P. M. of said day, and having advertised the said lands and tenements for more than thirty days previous to the day of sale, to-wit: five consecutive weeks, on the same day of the week, and in pursuance of said notice, I did on said 25<sup>th</sup> day of March 1922, at the time and place above mentioned, proceed to offer said lands and tenements at public sale, at the door of said Court House, and then and there came Elmer C. Low who bid for the farm consisting of Tracts Nos. 2 and 3 in the above description the sum of Ten Thousand Six Hundred Fifty Dollars and said sum being more than 2/3 of the appraised value thereof, and said Elmer C. Low being the highest and best bidder thereof, I then and there publicly sold and struck off said lands and tenements to him for said sum of \$10,650.

Also there came O. M. Scott & Sons Company who bid for Tract No. 5 in the above description the sum of three thousand seven hundred dollars; and said sum being more than two-thirds of the appraised value thereof and said O. M. Scott & Sons Co. being the highest and best bidder thereof, I then and there publicly sold and struck off said Tract No. 5 of the above described lands and tenements to said Co. for said sum of \$3,700.<sup>00</sup>/<sub>100</sub>

Also there came The Bank of Marysville who bid for the Tract No. 4 in the description the sum of four thousand seven hundred seventy five dollars; and said sum being more than two-thirds of the appraised value thereof and said Bank of Marysville being the highest and best bidder thereof I then and there sold and publicly struck off the said Bank the said Tract No. 4 for said sum of \$4,775.<sup>00</sup>/<sub>100</sub>

19  
ille  
tiff  
of dl.,  
dants.  
turned.  
Stanford  
o. five in the  
1 Four Hundred  
nd said sum  
thirds of the  
nd said B. K.  
hst and feat  
nd there  
ark off, said  
the said sum  
ghty Nine  
ph. Lillie.  
heriff

EXECUTION DOCKET, UNION COUNTY

COMMON

E. H. SELL & CO., COLUMBUS, O., 26571

COST BILL

Dolls. Cts. Dolls. Cts.

Att'ys for Plaintiff

Att'ys for Defendant

No. of Case 10778

Petition Filed

19

The Bank of Marysville  
Plaintiff

Edmond M. Gody et al.,  
-vs-

The State of

February 19  
I did, on the  
Emery A. Sp  
freeholders,  
to impartial  
described, in  
February 19  
that they did not  
the real value

A certificate  
office of the  
And on the  
in the Marys  
and of general  
tenements to  
of said count  
said day, and  
more than  
consecutive w  
in pursuance  
the time and  
and tenement  
then and then  
the sum of  
and said se  
value thereo  
and best pr  
struck off  
sum of Ten  
Said  
being the  
Bank of V



PROCEEDINGS

Sheriff's Return,  
The State of Ohio, Union County,

I received this Order of Sale on the 20<sup>th</sup> day of February 1922, and in obedience to the command of the same I did, on the 20<sup>th</sup> day of February 1922, summon W. P. O'Brien Emery A. Spurrier and J. Ed Robinson, three disinterested freeholders, residents of said County, who were by me duly sworn to impartially appraise the lands and tenements therein described, upon actual view; and afterwards, on the 20<sup>th</sup> day of February 1922, said appraisers returned to me, under their hands, that they did <sup>upon</sup> actual view of the premises, estimate and appraise the real value in money of the same at ten thousand Dollars.

A certified copy of said appraisement I forthwith deposited in the office of the Clerk of the Court of Common Pleas of said County, and on the 22<sup>nd</sup> day of February 1922, I caused to be advertised in the Marysville Tribune (a newspaper printed and published and of general circulation in Union County) said lands and tenements to be sold at public sale, at the door of the Court House of said County, on the 25<sup>th</sup> day of March 1922 at 10 o'clock P. M. of said day, and having advertised the said lands and tenements for more than thirty days previous to the day of sale, to-wit: five consecutive weeks, on the same day of the week each week, and in pursuance of said notice, I did on said 25<sup>th</sup> day of March 1922, at the time and place above mentioned, proceed to offer said lands and tenements at public sale, at the door of said Court House, and then and there came Elmer L. Low who bid for the same the sum of Ten - Thousand - Six - hundred and fifty Dollars and said sum being more than two - thirds of the appraised value thereof, and said Elmer L. Low being the highest and best bidder therefore, I then and there publicly sold and struck off said lands and tenements to him for said sum of Ten - Thousand - six Hundred & Fifty Dollars. Said land and tenements and account of this sale being the same as found in case #10777 to-wit The Bank of Marysville vs. Edmond W. Coody et al.

Francis Collier  
Sheriff,  
Per L. A. Dr.



EXECUTION DOCKET, UNION COUNTY

COMMON

E. H. SELL & Co., COLUMBUS, O., 26571

COST BILL	Dolls.	Cts.	Dolls.	Cts.
Judgment	19	05		
Interest				
Clerk	5	00		
Increase	1	00		
Sheriff	6	50		
Appraisers	2	00		
Levy	2	50		

Att'ys for Plaintiff E. H. Porter

Att'ys for Defendant

No. of Case 10837

Petition Filed Apr. 8- 1922

Ex. Issued " 10 1922

Rec'd Hardware Co.

Plf.

Lewis Jones

Defd.

Sheriff's Return:

I hereby certify that the within named Appraisers Walter Hartman, Richwood, O. and J. F. Bain are freeholders and residents of said County, and were duly summoned and sworn by me to appraise, the within described goods and chattles, this 13 day of April 1922.

1	Mogul Tractor	\$ 175.00
1	Ohio " "	500.00
3	Jersey Cows	100.00
		<u>\$ 775.00</u>

Frank Moller  
Sheriff

Received 27  
in obedience to  
personal property  
Lewis Jones

One  
" Three

[ \$ 8.50 ]

Also made copy  
attached.

Money made.

[ \$ 2.50 ]

" Receipt  
Real Estate situ  
of Claybourne,  
a stake (witness  
and N. E. corner to  
survey S. 13° E. 15-4  
with the north line  
Stamat's land (a  
land and the la  
poles to a stone,  
ville Treaty line  
Containing

PROCEEDINGS

Sheriff's Return

Sheriff's Office, Union County, Ohio, April 13, 1922

Received this writ on the 11th day of April 1922 at 10 o'clock A. M., and in obedience to the command thereof on April 13, 1922, I levied upon the personal property listed below, belonging to the within named Defendant Lewis Jones,

One Mogal Tractor appraised @ \$175.00

" Ohio " " \$500.00

Three Jersey Cows " " \$100.00

\$775.00

\$8.50

Also made Court House Levy upon real estate as shown as "Exhibit A" hereto attached. Returned by order of Plaintiff's Attorney July 11, 1922, No Money made.

\$2.50

Frank Collier - Sheriff

"Exhibit A."

"Description of Real Estate" in the name of Edward E. Jones and Lewis Jones."

Real Estate situated in the county of Union, in the State of Ohio, the Township of Claibourne, part of Survey No. 6307 and described as follows: - Beginning at a stake (witnessed by a maple, ash and hickory) in the Greenville Treaty line and N. E. corner to the west Survey #6307; thence with the easterly line of said survey S. 13° E. 15-4.50 poles to a stake, a corner to Anna M. Triplett's land; thence with the north line of said land S. 76° 30' W. 115.40 poles, a corner to the Margaret R. Stamat's land (now Ransom's land); thence with the easterly line of said land and the lands of Penrose Wiley and Anna B. Wiley N. 13° 15' W. 169.80 poles to a stone, the N. E. corner of said Penrose Wiley's land in the said Greenville Treaty line; thence with the said line N. 84° E. 117.40 poles to the beginning,

Containing one-hundred-seventeen (117) acres of land.

ed Apr. 8- 1922  
ed " 10 1922

the within named  
Richwood, O.  
and Residents  
duly summoned  
the within  
this 13 days of

\$175.00  
500.00  
100.00  
\$775.00

Wollan  
Sheriff.

EXECUTION DOCKET, UNION COUNTY

COMMON

E. H. Sell & Co., COLUMBUS, O., 20571

COST BILL	Dolls.	Cts.	Dolls.	Cts.
Judgment	321	42		
Interest				
Clerk	5	00		
Increase	1	00		
Sheriff				

Att'ys for Plaintiff E. W. Porter

Att'ys for Defendant

No. of Case 10838

Petition Filed April 8<sup>th</sup> 1922

Ex. Issued " 10<sup>th</sup> 1922

First National Bank of Richmond

Def't.

Ben Potts, & Francis Potts

Def'ts.

Received \$257.50 balance in full on judgment in above entitled case.

E. W. Porter, Atty for P'tyf.

November 22<sup>nd</sup> / 1922.

Received  
A M. and in  
upon real estate  
and Francis E. P.  
State of Ohio  
Picketts addition  
thereof and record  
said No. 268  
as in Lot No.  
Also

Real est  
of Ohio  
FIRST T  
the Mar  
formerl  
the Mar  
S. 41°  
3354;  
81° E.  
thence  
acres e  
acres s  
to John  
tract o  
leaving

SECOND  
and Cou  
Milford  
Milford  
Robins  
lands;  
corner  
thence  
poles t  
Gravel  
contain  
leaving

THIRD T  
being p  
BEIGNI  
4069;  
woods;  
90<sup>1</sup>/<sub>2</sub> pol  
center  
acres s  
Mabysv

No.  
Defendant=  
Check for

Fees \$6.72



## PROCEEDINGS

Sheriff's Returns.

Sheriff's Office, Union County, O.  
April 11th 1922.

Received this writ on the 11<sup>th</sup> day of April 1922 - at 10 o'clock A.M., and in obedience to the command thereof I made a Court House levy upon real estate in the name of the within named defendants, Ben Potts and Francis E. Potts as follows. Real Estate situated in the County of Union State of Ohio, Village of Marysville and being all of Lot No. 268 in Picketts Addition to said Village as numbered in said Addition and Plat thereof and recorded in Plat Book No. 1 Page 80-81 - Records of Union County, said No. 268 being the old number and said Lot now being known as in Lot No. 285.

Also Real Estate as described at Exhibit A. hereto attached.

## "EXHIBIT A"

Real estate situated in the Township of Paris, County of Union, State of Ohio, and described as follows:-

FIRST TRACT:- Being part of Survey No. 3354 and Beginning at a stake in the Marysville and London Gravel Road and southeast corner to lands formerly owned by Jas. H. Gill; thence N. 49° W. 58 poles to a stake in the Marysville and Milford gravel road; thence with said last named road S. 41° W. 204 poles to a stake in the south line of said Survey No. 3354; thence with said Survey line and correcting the course thereof N. 81° E. 160 poles to a stake in the said Marysville and London Gravel Road; thence with said road N. 12° E. 94 poles to the beginning containing 85 acres excepting therefrom one acre sold to Alexander Robinson, 128/160 a acres sold to John Peter Daum, one acre sold to Elsie Boyd, 1/2 acre sold to John H. McKee et al, and one acre sold to Anna B. Kollfrath and another tract of land sold from the above sold to William and Catherine Ellinger leaving the amount herein conveyed 78 acres more or less.

SECOND TRACT:- Also another tract of land in the same survey, Township and County and lying west of the above described tract and west of the Milford Center Gravel Road. Beginning at a stake in the edge of the Milford and Marysville Gravel Road at the S. E. corner of William M. Robinson's farm; thence N. 52° W. 24 poles to the C. C. C. & St. L. R.R. lands; thence with said railroad lands S. 54° W. 44 poles to a stake, corner to lands conveyed by S. A. Cherry to the Trustees of Paris Township; thence easterly with the lands of said lands conveyed to said Trustees 33 poles to a stake in the edge of the said Milford Center and Marysville Gravel Road; thence with said road N. 40° E. 43 poles to the beginning containing 8 acres more or less excepting one acre sold to Charles Ford leaving Seven Acres more or less.

THIRD TRACT:- Being situated in the same Township, County and State and being part of Survey No. 4069 and bounded and described as follows:- BEGINNING at a stake in the London Road and in the N. Line of Survey No. 4069; thence with said line S. 79° W. 95 poles to an ash and four Iron-woods; thence ~~xxx~~ S. 28° W. 6 poles to a stake; thence S. 83° 45' E. 90 1/2 poles to a stake in the center of said London Road; thence with the center of said Road N. 11° E. 33 poles to the beginning, containing 10 1/2 acres and being all of Out-Lot of Charles Erb's Addition to the town of Marysville for reference see Plat Book No. 1 Page 108.

Nov. 16 - 1922 - Received of Ben Potts above named Defendant = \$270 <sup>34</sup>/<sub>100</sub> part judgment in above cause, made check for said amt to Gen. L. Cline Clerk.

Fees \$6.74

Frank Kollier  
L.A.W. Sheriff.

E. H. SELL & Co., COLUMBUS, O., 26571

COST BILL

Dolls. Cts. Dolls. Cts.

Judgment	4036	40		
Clerk		5	00	
Insureau		1	00	

Att'ys for Plaintiff *Fackler & Fackler*

Att'ys for Defendant

No. of Case *10830*

Petition Filed *Mar. 30 1922*

*This case was ordered to sit: - The fees \$6.91 Appr. 2.00 Printer 1.66*

*The Richmond Banking Co.  
Plaintiff.*

*-vs-*

*James N. Sanders,  
Groville Parish,  
Percy Sanders, and  
George Parish  
Defendants.*

*State of Ohio, Union County:*

*I hereby certify that the within named appraisers are freeholders and residents of said County, and were duly summoned and sworn by me to appraise the within described goods and chattles, this 21 day of April 1922.*

*Frank Collier  
Sheriff*

24 sows	appraised at \$32.50	\$780.00
39 sheep	" " 12.00	468.00
2 gray mares	" " "	300.00
2 mules	" " "	200.00
1 male hog	" " "	25.00
1 Culipactor	" " "	80.00
1 John Deere Horn Planter	appraised at	\$36.00
1 Oliver Gang Tractor	" " "	100.00
1 Ford Coupe Auto	" " "	300.00
3 wagons	" " "	75.00
1 Fordson Tractor	" " "	400.00
1 Grinder & Gas Engine	" " "	50.00
300 bu Corn @ 75¢	" " "	225.00
		<u>\$2959.00</u>

PROCEEDINGS

Packler

Mar. 30 1922.

Co. Plaintiff.

ants.

erty;  
within named  
and residents of  
summoned  
cause, the witness  
this 21 day of April

50	\$750.00
00	468.00
	300.00
	200.00
	25.00
	80.00
Appraised	\$,361.00
"	100.00
"	300.00
"	75.00
"	400.00
"	50.00
"	225.00
	<u>\$2959.00</u>

June 17-1922.

This case was settled out of court on June 16<sup>th</sup> 1922. It was ordered returned and dismissed by Plaintiff within named.

to wit: - The Richmond Banking Co.  
Fees \$6.91  
Appr. 2.00  
Printer 1.66

Frank Gollier  
By L.A.M. Sheriff.

Costs paid in full.



EXECUTION DOCKET, UNION COUNTY

COMMON

E. H. SELL & CO., COLUMBUS, O., 26571

COST BILL

Dolls. Cts. Dolls. Cts.

Att'ys for Plaintiff Babcock & Cherrington

Att'ys for Defendant

No. of Case 10712

Petition Filed Oct. 12 1921

Order of Sale

M. E. Davis, Trustee in Bankruptcy, etc

Plaintiff

Mellie N. Atkinson et al.

Defendants.

The State of Ohio  
 I recd  
 and in obedience  
 on the 28<sup>th</sup> day of  
 E. S. Bourne the  
 were by me de  
 tennments the  
 on the 28<sup>th</sup> day  
 under their ha  
 estimate and  
 Two Thousand  
 A certified  
 office of the C  
 And on the  
 the Marysville  
 of general C  
 tennments  
 House of  
 P. M., of sa  
 and tennme  
 of sale, to-w  
 the week, in  
 did on said  
 proceed to offer  
 at the door of  
 B. K. Stanfield  
 hundred - fifty  
 strids of the a  
 being the hig  
 sold and strid  
 sum of two  
 Fees \$ 27.45  
 auctioneer 1.00  
 appraisers 6.00  
 Rev. on deed 2.50

PROCEEDINGS

Sheriff's Return

The State of Ohio, Union County.

I received this Order of Sale on the 28<sup>th</sup> day of February 1922, and in obedience to the ~~February 1922~~ Command of the same I did on the 28<sup>th</sup> day of February 1922, summons B. B. Jarvis, John Wise and E. S. Bown three disinterested freeholders, residents of said County, who were by me duly sworn to impartially appraise the lands and tenements therein described, upon actual view; and afterward on the 28<sup>th</sup> day of February 1922, said appraisers returned to me, under their hands, that they did upon actual view of the premises estimate and appraise the real value in money of the same at Two Thousand nine hundred Eighty Three  $\frac{1}{3}$  Dollars.

A certified copy of said appraisal I forthwith deposited in the office of the Clerk of the Court of Common Pleas of said County, and on the first day of March 1922, I caused to be advertised in the Marysville Tribune (a newspaper printed and published and of general circulation in Union County,) said lands and tenements to be sold at public sale, at the door of the Court House of said County, on the 1<sup>st</sup> day of April 1922, at 10 o'clock P. M., of said day. And having advertised the said lands and tenements for more than thirty days previous to the day of sale, to-wit: five consecutive weeks, on the same day of the week, in each week, and in pursuance of said notice, I did on said 1<sup>st</sup> day of April 1922, at the time and place above mentioned proceed to offer said lands and tenements at public sale, at the door of said Court House, and then and there came B. F. and B. K. Stanfield who bid for the same, the sum of twenty three hundred - fifty Dollars and said sum being more than two-thirds of the appraised value thereof, and said B. F. & B. K. Stanfield being the highest and best bidders thereof, I then and there publicly sold and struck off said lands and tenements to them for said sum of twenty - three - hundred - & fifty Dollars.

Fees \$ 27.45  
Auctioneer 1.00  
Appraisers 6.00  
Rev. on deed 2.50

Frank Collier  
Sheriff

ington  
led Oct. 12 1921  
ale  
in Bankruptcy,  
Plaintiff  
t. al.  
endants.



EXECUTION DOCKET, UNION COUNTY

COMMON

E. H. SELL & CO., COLUMBUS, O., 26571

COST BILL

Dolls. Cts. Dolls. Cts.

Judgment 160 25  
 Clerk 5 00  
 " Increase 1 00  
 Sheriff Union Co. 2 03  
 " " " 4 90  
 Appraisers 2 00

Att'ys for Plaintiff Edward W. Porter

Att'ys for Defendant

No. of Case 10842

Petition Filed April 22 1922

Barker Bros.

Plaintiff

-75-

Herman A. Little &

Ethel M. Little

Defendants.

Appraisal of Goods and Chattels

We the undersigned disinterested free holders and residents of Union County, and State of Ohio, having been duly summoned and sworn by F. S. Hager Sheriff of said County impartially to appraise upon actual view, the following described goods and chattels belonging to Herman A. Little

1 Dark Gray Mare \$75.00 - 1 Light Gray mare \$75.00 - 1 Gray Gelding \$50.00 - 1 Brown Mare \$50.00  
 1 Corn Binder \$20.00 - 1 Wagon & Rack \$35.00 - 1 Hay Loader \$50.00 - 1 Combined Farming Co. \$100.00 - 1 Two row  
 Cultivator \$25.00 - 1 Mowing Machine \$10.00 - 1 Hay Rake \$5.00 - 1 Cultivator \$10.00

Also one-half interest in the following goods and chattels to-wit:

1 Light Jersey Cow \$45.00 - 1 Holstein Cow \$45.00 - 1 Black Cow \$60.00 - 1 Roan Cow \$60.00 -  
 1 Brindle Cow \$60.00 - 2 Yearling Heifers 25 each \$50.00 - 1 - 2 year old Heifer \$40.00 - 3 Sprag calves  
 at \$5.00 each \$45.00 - 6 Board Sows at \$30.00 each \$180.00 - 30 Shouts at \$5.00 each \$150.00 - 22 Cows  
 \$100.00 - 1 Durack Barn \$25.00 - 7 tons Hay \$25.00 = 20 Acre Oats at \$5.00 per acre \$100.00 - 22 Acre of  
 Corn \$100.00 - 1 Wheel Dull \$10.00 to be sold on an Execution issued from the Court of  
 Common Pleas of said County, in an action of Barker Brothers Plaintiffs against  
 Herman A. Little et al Defendants, do forthwith, after actual view of said goods and chattels,  
 make return and say that the same are of the real value in money of \$1600.00

Sworn under our hands this 26<sup>th</sup> day of July 1927

State of Ohio, Union County:

G. L. Clive appraiser

F. S. Hager

I hereby certify that the within appraisers G. L. Clive and Frank Hager are free holders and residents of said County, and were duly summoned and sworn by me to appraise the within described goods and chattels, this 25<sup>th</sup> day of July 1927

F. S. Hager Sheriff

Received to  
 and in obedience  
 the within mar  
 to amount to  
 \$ 2.03

Received the  
 and in obedience  
 chattels belong  
 1 wagon and rack;  
 and 1 drag harrow  
 1 Bay horse 14  
 sows; 2 interest  
 in 8 acres oats  
 wheat: 1/2 interest

Received this writ  
 and pursuant to  
 upon the followin  
 to-wit: 1 dark gr  
 \$50; 1 brown mare  
 cultivator, \$25; 1  
 \$10; Also one-h  
 1 light jersey co  
 1 roan cow, \$60;  
 1 two year old he  
 \$30 each, \$180; 3  
 \$25; 7 tons hay,  
 \$100; 1 wheat dr  
 I return this wr  
 Plaintiff's atto  
 Fees....\$4.26  
 Appraisers \$2.00



PROCEEDINGS

Porter  
April 22 1922

Sheriff's - Return

Sheriff's Office, Union County, Ohio.  
April 25", 1922,

Received this writ on the 24<sup>th</sup> day of April, 1922 at 9 o'clock A.M., and in obedience to the command thereof, in viewing the property of the within named Defendants, I find they do not have chattels enough to amount to the exemption of \$500.00 and no Levy was made.  
\$ 2.03

Frank Collier - Sheriff.

Sheriff's Return

Sheriff's Office, Union County, Ohio, July 13", 1922,

Received this writ on the 10<sup>th</sup> day of July 1922 at 10 o'clock A.M., and in obedience to the command thereof I levied upon the following chattels belonging to the within named defendant - Herman Little: viz: 1 wagon and rack; 1 corn planter; 1 Mc Cormick Mowing machine; 1 disc harrow and 1 drag harrow; 1 wheat drill; 1 corn plow; - 1 set of double work harness; 1 bay horse 14 yrs old; 1 gray mare 8 yrs: 15 shotes; 1/2 interest in 4 brood sows; 1/2 interest in 1 sow and 1 stag; 1/2 interest in 15 acres corn; 1/2 interest in 8 acres oats; 1/2 interest in 18 tons clover hay; 1/2 interest in 10 acres wheat. 1/2 interest in 4 h. pigs; 1/2 interest in 1 cow all appraised at

County and State of Ohio,  
unipatally to appraise  
Herman A. Little  
summon \$50.00  
\$100.00 - 1 Two row  
Cow \$60.00 -  
\$40.00 - 3 Spring calves  
\$150.00 = 22 Ewes  
\$100.00 = 22 Acres of  
from the Court of  
Plaintiff's against  
of said Goods and Chattels  
\$1600.00  
6<sup>th</sup> day of July 1927  
Civil appraiser  
H. Hager  
you are free holder and  
to appraise the within  
Sheriff

In obedience herewith an exemption claim filed with me this  
day of July 1922 by the within named defendant, H. A. Little,  
Frank Collier - Sheriff.

SHERIFF'S RETURN.  
Sheriff's Office, Union County, Ohio.

Received this writ on the 22nd day of July 1927, at 3 o'clock P.M., and pursuant to its command on the 25th day of July, 1927, I levied upon the following goods and chattels belonging to Herman A. Little: to-wit: 1 dark gray mare, \$75; 1 light gray mare, \$75; 1 gray gelding \$50; 1 brown mare, \$50; 1 Overland touring car, \$100; 1 two row ~~cult~~ cultivator, \$25; 1 mowing machine, \$10; 1 hay rake, \$5; 1 cultivator \$10; Also one-half interest in the following goods and chattels to-wit: 1 light jersey cow, \$45; 1 holstein cow, \$45; 1 black cow \$60; 1 roan cow, \$60; 1 brindle cow, \$60; 2 yearling heifers \$25 each \$50; 1 two year old heifer, \$40; 3 spring calves, \$15 each, \$45; 6 brood sows \$30 each, \$180; 30 shoats \$5 each, \$150; 22 ewes, \$100; 1 Duroc Boar, \$25; 7 tons hay, \$25; 20 acres oats \$5 per acre, \$100; 22 acres corn, \$100; 1 wheat drill, \$10; This case having been settled between parties, I return this writ this 6th day of September, 1927, by order of Plaintiff's attorney.

Fees....\$4.26  
Appraisers \$2.00

F.S.Hager.....Sheriff.  
MEC

County, Ohio.  
10" 1924  
24, at 9 o'clock  
day of Jan 1924.  
row. 1 Corn planter,  
mare, 1 gray mare  
ised at \$286.90.  
I have exemption  
Sheriff:





PROCEEDINGS

Sheriff's - Return

Sheriff's Office, Union County, Ohio.  
April 25<sup>th</sup>, 1922.

Received this writ on the 24<sup>th</sup> day of April, 1922 at 9 o'clock A. M., and in obedience to the command thereof, in viewing the property of the within named Defendants, I find they do not have chattels enough to amount to the exemption of \$500.00 and no Levy was made.  
# 2.03

Frank Collier - Sheriff.

Sheriff's Return

Sheriff's Office, Union County, Ohio, July 13<sup>th</sup>, 1922.

Received this writ on the 10<sup>th</sup> day of July 1922 at 10 o'clock A. M., and in obedience to the command thereof I levied upon the following chattels belonging to the within named defendant - Herman Little viz: - 1 wagon and rack; 1 cow planter; 1 Mc Cormick Mowing machine; 1 disc harrow and 1 drag harrow; 1 wheel drill; 1 corn plow; - 1 set of double work harness; 1 bay horse 14 yrs old; 1 gray mare 8 yrs: 15 shotes; 1/2 interest in 4 brook sows; 1/2 interest in 1 sow and 1 stag; 1/2 interest in 15 acres corn; 1/2 interest in 8 acres oats; 1/2 interest in 18 tons clover hay; 1/2 interest in 10 acres wheat; 1/2 interest in 4 heifers; 1/2 interest in 6 cows all appraised at \$699.00

I also return herewith an exemption claim filed with me this 17<sup>th</sup> day of July 1922, by the within named defendant, H. A. Little,

Frank Collier - Sheriff.  
L.A.W.

# 6.90

Sheriff's return

Sheriff's Office, Union County, Ohio.

Jan 10<sup>th</sup> 1924

Received the writ hereto annexed on the 8<sup>th</sup> day of Jan. 1924, at 9 o'clock A. M., and in obedience to the command thereof, I did on the 9<sup>th</sup> day of Jan 1924, levy upon the following Chattels:- 1 tank heater, 1 drag harrow, 1 corn planter, 1 tandem disc, 2 corn plows, 40 bu oats, 1 bay gelding, 1 bay mare, 1 gray mare and one colt. 3 T. hay and 1 wagon and rack all appraised at \$286.90.

This writ returned by order of Judge Cameron who allowed exemption claimed by defendant: No money made.

Fees # 5.14

Apprs. 2.00

Total # 7.14

Frank Collier, Sheriff.

Post  
April 22 1922

County and State of Ohio,  
competently to appraise  
Herman A. Little  
\$50.00

Received this writ on the  
and pursuant to its command  
upon the following goods and  
to-wit: 1 dark gray mare,  
\$50; 1 brown mare, \$50; 1  
cutting, \$25; 1 mowing  
also one-half interest  
1 light gray cow, \$45; 1  
1 roan cow, \$50; 1 prairie  
1 two year old heifer, \$40  
\$30 each, \$180; 30 sheeps  
\$25; 7 tons hay, \$25; 30  
\$100; 1 wheel drill, \$10;  
I return this writ this 6<sup>th</sup>  
plaintiff's attorney.  
\$8.40  
Appraisers \$2.00



EXECUTION DOCKET, UNION COUNTY

COMMON

E. H. SELL & Co., COLUMBUS, O., 26571

COST BILL

Dolls. Cts. Dolls. Cts.

Judgment	268	40		
Clerk	5	00		
Increase	1	00		

Att'ys for Plaintiff Edward W. Porter

Att'ys for Defendant

No. of Case 10841

Petition Filed April 22 1922

Emery Morrison  
Plaintiff

- vs -  
L. L. Hickok  
Defendant

Received  
and in obedience  
sum of money  
by Mary G. Mc  
McIntire, deceased  
Union County  
Hickok.

## PROCEEDINGS

Sheriff's Return.

Sheriff's Office Union County, Ohio  
April 24<sup>th</sup> 1922.

Received this writ on the 22<sup>nd</sup> day of April 1922, at 3.0 o'clock P.M., and in obedience to the command thereof I made a levy upon a certain sum of money bequeathed to said within named defendant, L. G. Hickok by Mary C. McIntire, deceased, in Item No. 5 of the will of said Mary C. McIntire, deceased, now on file in the office of the Probate Court of Union County, Ohio and said estate being administered by Albert Hickok.

L. A. W. Frank Collier, Sheriff.

Porter

April 22 1922

E. H. Bell & Co., COLUMBUS, O., 26571

COST BILL

Dolls. Cts. Dolls. Cts.

Judgment	310	66		
Clerk		500		
" Increase		200		
Sheriff Del. Co.	3	41		

Att'ys for Plaintiff Merritt, Freshwater, Wickham & Merritt,

Att'ys for Defendant

No. of Case 11843

Petition Filed April 22 1922,

The Delaware Savings Bank Co.  
Plaintiff.

vs.  
Claude Fulton,  
Bryan Fulton &  
Flora Fulton.

Defendants.

4-22-1922  
Execution issued to Delaware Co.  
4-24-1922  
Execution issued to Union Co.

Sheriff's Office Union Co. O.  
Sheriff's Return.

April 24-1922.

Received this writ on the 24<sup>th</sup> day of April 1922, at 10 o'clock A. M. and in obedience to the command thereof I levied upon personal property belonging to the within named defendant, Claude Fulton, to-wit:-  
1 Fordson Tractor, 1 Tractor Disc.  
1 gang all appraised at \$250.00.

Fees. \$ 8.32  
Frank Collier  
Sheriff.

Defendant paid Judgment and costs, except Printer's fee, which Plaintiff agreed to pay. Distribution as follows.

Clerk of Court.	\$ 322.13
Sheriff fees.	8.32
	<u>330.45 //</u>

Frank Collier.  
Sheriff.

Received this writ to the command part of this writ I Bryan Fulton, and

Situated in described as follows Being the 3<sup>rd</sup> gooses Virginia First Tract:

No. 3, and at a post E. S. Mendenhall Survey # 659 Durr degrees 10 minutes to a post and brick thence north 83 and brick bats stone on a post and plat; thence South beginning, cont.

Second Tract on a post at the southerly along post at the South 52' N. along the plat; thence north on said plat; to the place of be

Nothing attorney, Mark \$ 3.41



PROCEEDINGS

Sheriff's - Return.

Sheriff's Office, Delaware, Delaware County, Ohio.

April 24<sup>th</sup>, 1922.

Received this writ on the 24<sup>th</sup> day of April 1922, at 1 o'clock P.M., and in obedience to the command thereof I was unable to find any chattels or good to make any part of this writ I therefore levied on all the rights, titles and interest of Claude Fulton, Bryan Fulton, and Flora Fulton the Defendants in the following real estate, to-wit:

Situated in the Township of Scioto in the County of Delaware<sup>44</sup> State of Ohio, and described as follows:

Being the east and middle part of lot number three (No 3) in Edward Brom-gooler Virginia Military Survey No. 6031.

First Tract: Beginning at a stone on a post in the south line of said lot No. 3, and at a point marked "I" on the plat and survey made of said lot 3 by E.S. Mendenhall Surveyor, August 25, 1892 and recorded in Volume 8, page 284, Survey # 659 Surveyor's Records of said County of Delaware, Ohio; thence North 2 degrees 10 minutes West parallel with the East line of said Lot No. 3, 32.13 chains to a post and brick bats in north line of said lot at point "F" on said plat; thence north 83° 55' E. along said North line 12.44 chains to a stone on a post and brick bats at point "G" on said plat; thence S. 2° 10' E. 32.13 chains to a stone on a post and brick bats in the South line of said Lot 3 at point "J" on said plat; thence South 83° 55' W. along the said south line 12.44 chains to the place of beginning, containing forty (40) acres of land.

Second Tract: Being the East part of lot No. 3: Beginning at a stone on a post at the Northeast corner of said lot and at point "D" on said plat; thence southerly along the east line of said lot and survey 32.12 chains to a stone on a post at the South East corner of said lot at point "C" on said plat; thence S. 83° 52' W. along the south line of said lot 15.59 chains to a point "J" on said plat; thence north 2° 10' W. 32.13 chains to the N. line of said lot at point "B" on said plat; thence N. 83° 55' E. along the N. line of said lot 12.44 chains to the place of beginning containing forty five (45) acres of land.

Nothing further done, this writ returned by request of Plaintiff's attorney, Marsiott, Freshwater, Wickham & Freshwater.

A. L. Alkire - Sheriff  
Delaware County.

Wickham & Marsiott,

April 22 1922,

Bank Co.  
Plaintiff.

Defendants,

Union Co. O.  
Farm.

April 24-1922.

on the 24<sup>th</sup> day

at 11 A.M. and

Command

personal property

in named

Fulton, to-wit:-

Tractor Disc.

at \$250.00,

by Collier  
Sheriff.

Amount and Costs,

which Plaintiff  
petition as follows

\$322.13

8.32

330.45

and Cellar.  
Sheriff.

EXECUTION DOCKET, UNION COUNTY

COMMON

E. H. Sell & Co., COLUMBUS, O., 26571

COST BILL

Dolls. Cts. Dolls. Cts.

Judgment	129	43		
Clerk	5	00		
Increase	1	00		
Sheriff of Del. Co.	3	41		

Att'ys for Plaintiff *Mariott Freshwater, Wickham & Mariott,*  
 Att'ys for Defendant  
 No. of Case *10844* | Petition Filed *April 22 1922*

*The Delaware Savings Bank Co.,*  
 Plaintiff.

*-75-*  
*Claude Fulton,*  
*Bryan Fulton,*  
*Floa Fulton,*  
 Defendant.

*Union County Ohio*

*Sheriff's Return*  
*April 24<sup>th</sup> 1922*

Received this writ on the 24<sup>th</sup> day of April 1922, at 10 o'clock A.M., and in obedience to the command thereof I went upon personal property belonging to the within named defendant, *Claude Fulton* to wit, 1 year horse, 1 white sow, 4 red cows, 2 spotted sows, 1 black sow and 10 pigs 1 black sow and 7 pigs 1 gray horse and 1 sorrel horse all appraised at \$485.00

Fees, \$5.07 *Frank Collier, Sheriff*

Defendant paid judgment and cost less printers fees which Plaintiff agreed to pay.

Distribution as follows:

to Clerk of Court	\$138.07
Sheriff fees	5.07
	<u>\$143.14</u>

*Frank Collier*  
 Sheriff.

Received the  
 in obedience to to  
 or goods to make  
 title and interest  
 Defendants in  
 Situated a  
 State of Ohio, and  
 Being the  
 Drongools Ving  
 First Tract  
 of said lot No. 3  
 made of said lo  
 recorded in Volu  
 County of Dela  
 of said lot No. 3  
 of said lot at po  
 North line 12.44  
 on said plat; the  
 brick bats in to  
 S. 83° 55' N. a  
 Beginning, con  
 Second Tra  
 on a post at the  
 plat; thence so  
 chains to a sto  
 said plat; thenc  
 chains to a po  
 to the north line  
 E. along the nor  
 taining forty f  
 Nothing f  
 attorneys M.  
 \$ 3.41



PROCEEDINGS

Sheriff's - Return.

Sheriff's Office, Delaware, Del. County, Ohio  
April 24 - 1922.

Received this writ on the 24<sup>th</sup> day of April, 1922 at 10 o'clock P. M., and in obedience to the command thereof I was unable to find any chattels or goods to make any part of this writ, I therefore levied on all the rights title and interest of Claude Fulton, Bryan Fulton and Flora Fulton the Defendants in the following real-estate to-wit:

Situated in the Township of Scioto in the County of Delaware and State of Ohio, and described as follows:

Being the east and middle part of lot number three (3) in Edward Dromgoole's Virginia Military Survey No. 6031.

First Tract: Beginning at a stone on a post in the south line of said lot No. 3, and at a point marked "I" on the plat and survey made of said lot 3 by E. D. Mendenhall Surveyor, August 25, 1892 and recorded in Volume 8, page 284, Survey # 659 Surveyor's Records of said County of Delaware, Ohio; thence North 2° 10' N. parallel with the E. line of said lot No. 3, 32.13 chains to a post and brick bats in north line of said lot at point "F" on said plat; thence north 83° 55' E. along said North line 12.44 chains to a stone on a post and brick bats at a point "B" on said plat; thence S. 3° 10' East 32.13 chains to a stone on a post and brick bats in the South line of said lot 3 at point "J" on said plat; thence S. 83° 55' W. along the said south line 12.44 chains to the place of beginning, containing forty (40) acres of land.

Second Tract: Being the East part of lot No. 3; beginning at a stone on a post at the Northeast corner of said lot and at point "D" on said plat; thence southerly along the east line of said lot and survey 32.12 chains to a stone on a post at the S. E. corner of said lot at point "C" on said plat; thence south 83° 52' W. along the south line of said lot 15.59 chains to a point "J" on said plat; thence north 2° 10' N. 32.13 chains to the north line of said lot at point "G" on said plat; thence north 83° 55' E. along the north line of said lot 12.44 chains to the place of beginning containing forty five (45) acres of land.

Nothing further done, this writ returned by request of Plaintiff's attorneys M. F. H. & M.  
\$ 3.41

A. L. Alkire — Sheriff  
Delaware County, O.

Wickham & Marriot,

April 22 1922

Bank Co.  
Plaintiff,

ant.

Return

24 1922

24<sup>th</sup> day of April  
and in obedience  
I was unable to find  
any chattels or goods  
to make any part of  
this writ.

4 red cows,  
and 10 pigs  
1 gray horse  
appraised at

Sherriff

gment and cost  
Plaintiff

\$ 38.07

5.07  
\$ 43.64

Sherriff



EXECUTION DOCKET, UNION COUNTY

COMMON

E. H. SELL & CO., COLUMBUS, O., 26571

COST BILL

Dolls. Cts. Dolls. Cts.

Att'ys for Plaintiff *Walter L. Myers,*

Att'ys for Defendant

No. of Case *10729*

Petition Filed

19

*J. F. Andrews,*  
Plaintiff

- vs -

*Mary Erwin et al*  
Defendants.

Order of Sale	
Sheriff's fee	7 95
Appraisers fee	6 00
Reversal on deed	5 00

The State  
and in obedience  
March 1922.  
J. F. Lewis  
who were by  
Instruments to  
on the 14<sup>th</sup> day of  
under their  
estimate and  
Six Thousand  
appraisal I for  
of Common  
I caused to be  
printed and  
said lands at  
Court house of  
P. M. of said de  
for more than  
weeks, on the  
of said notice  
above menti  
at public sa  
there came  
of Four Tho  
and said su  
thereof, and  
thereof, I the  
and tenime

## PROCEEDINGS

## Sheriff's Return.

The State of Ohio, Union County.

I received this Order of Sale on the 9<sup>th</sup> day of March 1922, and in obedience to the command of the same I did, on the 14<sup>th</sup> day of March 1922, summons S. W. Brandell, S. D. Burnham and J. F. Main three disinterested freeholders, residents of said County, who were by me duly sworn to impartially appraise the lands and tenements therein described, upon actual view, and afterward on the 14<sup>th</sup> day of March 1922, said appraisers returned to me, under their hands, that they did upon actual view of the premises estimate and appraise the real value in money of the same at Six Thousand - four - Hundred - Dollars. A Certified copy of said appraisal I forthwith deposited in the office of the Clerk of the Court of Common Pleas of said County, and on the 15<sup>th</sup> day of March 1922 I caused to be advertised in the Mansville Tribune (a newspaper printed and published and of general circulation in Union County) said lands and tenements to be sold at public sale, at the door of the Court house of said County, on the 15<sup>th</sup> day of April 1922, at 10 o'clock P. M. of said day, and having advertised the said lands and tenements for more than thirty days previous to the day of sale, to-wit: five consecutive weeks, on the same day of the week in each week, and in pursuance of said notice, I did on said 15<sup>th</sup> day of April 1922, at the time and place above mentioned, proceed to offer said lands and tenements at public sale, at the door of said Court House, and there and there came J. F. Andrews who bid for the same the sum of Four Thousand - Seven - Hundred - Seventy Five Dollars, and said sum being more than two-thirds of the appraised value thereof, and said J. F. Andrews being the highest and best bidder thereof, I then and there publically sold and struck off said lands and tenements to him for said sum of \$4725.<sup>00</sup> Dollars.

Frank Collier  
Sheriff.

EXECUTION DOCKET, UNION COUNTY *COMMODOUS*

COMMON

E. H. SELL & Co., COLUMBUS, O., 26571

COST BILL

Dolls. Cts. Dolls. Cts.

Judgment  
Clerk  
Sheriff

5 11 56  
5 55  
1 25

Att'ys for Plaintiff

*C. A. Hoopes.*

Att'ys for Defendant

No. of Case 10823

Petition Filed Apr. 24 1922

Sept 2, 1922.

Received Judgment interest  
and costs in full.

*Thompson Snuffin*  
*for C. A. Hoopes*

Thompson Snuffin as Guardian  
of Ellis Snuffin.

Plaintiff

Ira Potts, Joe Potts &  
Ben Potts

Defendants.

Sheriff's Return on Execution.  
Sheriff's Office, Union County, O.  
May 8 - 1922

Received this writ on the 8<sup>th</sup> day of  
May 1922 at 9 o'clock A.M. and in  
obedience to the command thereof  
I levied upon personal property of the  
within named defendant Ben Potts,  
to the value of \$1128.00 for itemized  
account of which see Appraisal  
Return made to Clerk in the above  
cause.

The defendant paid the account  
in full without sale of property being  
made, to-wit:

Recd. #898 *Frank Ollier*  
*Sheriff*

Wc, the un  
and State of Oh  
Sheriff of said  
following desc.

- 1 Black Mare 4
- 1 Bay " "
- 1 " Horse 6
- 1 " Mare
- 1 " Black. C
- 1 " " Holes
- 1 Fawn Jersey
- 1 Black & White
- 1 Brown cow, sho.
- 1 White holes
- 1 Black.
- 1 Black & white
- 2 Chester White
- 1 Wagon Rack
- 1 set double w
- 1 old set
- 1 set single d
- Ostorn leor.
- Great Western
- Empire Grac
- 1 Gale horn. C
- John Deere
- Oliver bidin
- 1 Walking B
- 1 Steel Hay
- 1 Gal Panda
- 1 Buick Auto
- 1 Ford Tru
- 1 Gas Eng
- 1 Dump P
- 2 Black Lows
- 1 Dairyman
- 1 Tank & Coolin
- totes Paste

to be sold in an  
County, in the ac  
against Ira Potts or  
said goods and chattl  
& September 1922



PROCEEDINGS

Appraisal of Goods & Chattles.

We, the undersigned disinterested freeholders and residents of Union County and State of Ohio, having been duly summoned and sworn by Frank Collier Sheriff of said County impartially to appraise upon actual view, the following described good and chattles, to-wit:

- 1 Black Mare 4 yrs old named Big appraised at \$175.00
- 1 Bay " " " " " " " " 150.00
- 1 " Horse 6 " " " " " " " 100.00
- 1 " Mare " " " " " " " " 75.00
- 1 " Black. Colt. " " " " " " " " 50.00
- 1 " Holstein Cow 4 yrs old " " " " 50.00
- 1 Fawn Jersey Now. 4 " " " " " " 40.00
- 1 Black & White Holstein Cow 5 yrs " " " " 50.00
- 1 Horn Cow, shot Horn & Guernsey 6 " " " " 40.00
- 1 White Holstein Cow. 5 " " " " " 50.00
- 1 Black. " " " 5 " " " " " 50.00
- 1 Black & white Holstein Cow 6 yrs " " " " 50.00
- 2 Chester White Brood sows " " " " 45.00
- 1 Wagon Rack " " " " 40.00
- 1 set double work harness including  
buckles, collar & Lines " " " " 48.00
- 1 old set " " " " 8.00
- 1 set single driving harness " " " " 6.00
- Ostrom Corn Binder " " " " 25.00
- Great Western Manure Spreader " " " " 25.00
- Empire Grain drill " " " " 60.00
- 1 Gale Corn Cultivator " " " " 10.00
- John Deere Corn-planter " " " " 30.00
- Oliver Riding Breaking-plow. " " " " 25.00
- 1 Walking Breaking-plow " " " " 5.00
- 1 Steel Hay-rake " " " " 2.00
- 1 Gal Tandem Disk-harrow " " " " 25.00
- 1 Buick Automobile " " " " 150.00
- 1 Ford Truck " " " " 100.00
- 1 Gas Engine " " " " 6.00
- 1 Dump Bed " " " " 3.00
- 2 Black Sows and 12 pigs " " " " 70.00
- 1 Dairyman's outfit - scales, bottles washer,
- 1 Tank, cooling tank, engine, 14 Boxes of  
bottles Pasteurizer Milk Delivery wagon 200.00

\$1728.00

to be sold on an execution issued from the Court of Common Pleas of said County, in the action of Thompson Snuffin Guardian of Ellis Snuffin, Plaintiff against Ira Potts and Ben Potts et al., Defendants, do forthwith, after actual view of said goods and chattles, make return and say that the same are of the real value in money of Seventeen Hundred Twenty Eight Dollars.

J. J. Gair,  
James Gair.

Apr. 21 1922

Guardian

Plaintiff

Defendants

Execution  
County of O.  
1922

on the 8th day of  
M. and in  
and thereof  
property of the  
Ben Potts,  
so for itemized  
appraised  
clerk in the above.

the account  
of property being

Frank Collier  
Sheriff

EXECUTION DOCKET, UNION COUNTY

COMMON

E. H. Seal & Co., Columbus, O., 26571

COST BILL

Dolls. Cts. Dolls. Cts.

Judgment  
Interest  
Clerk  
Increase  
Sheriff.

191 86

5 00

Att'ys for Plaintiff

Howard C. Black

Att'ys for Defendant

No. of Case 1085-1

Petition Filed May 9<sup>th</sup> 1922.

Spurrer Bros.

L. H. Rouse, et al.

SHERIFF'S RETURN.

Sheriff's Office, Union County, Ohio, Sept. 27, 1927.

Received this writ on the 27th day of September, 1927, at 9 o'clock A.M., and pursuant to tis command I levied upon the following described real estate, which on May 9<sup>th</sup> 1922, stood in the name of Hallie H. Rouse and

afterward with a lien against it was transferred to Keaton A. McKittrick and Alice F. McKittrick in whose names it now stands, which real estate is bounded and described as follows:- Being in the County of Union, State of Ohio, Township of Jerome, being part of Survey No. 1440, Beginning at a stone in the center of the Plain City and New California gravel Road and S.E. corner to lands deeded to Phoebe Williams by W.W.Curry, September, 28<sup>th</sup> 1892; thence with the southerly line of said lands, S. 84° 45' W. 128.40 poles to a stone S.W. corner to Francis A. McCormick's land; thence S. 20° W. 31.80 poles to a black walnut; thence S. 35° E. 28.40 poles to a stone; thence S. 25° E. 30.20 poles to a stake in the center of the Plain City and New California gravel road; thence with the center of said road N. 17° E. 114.80 poles to the beginning, containing 44 acres, more or less.

I also levied upon the following described real estate in the name of John F. Kilbury, in which the said Hallie H. Rouse as said John F. Kilbury's granddaughter has the ownership in fee simple of an undivided on one-sixth part thereof to-wit:- Situated in the State of Ohio, County of Union, and township of Darby, being part of Survey No. 3162, and bounded and described as follows: BEGINNING at a stone southeasterly corner to a tract of land conveyed by Abner Chapman and wife to E.C. Smith, Jr., and in the line of land owned by E.C. Smith Jr.'s land and easterly line of said Chapman's land North 33° east 160.80 poles to a stake in the center of the road leading from Pleasant Valley to Milford; thence with the center of said road South 39 1/2° East 64.40 poles to a stake southeasterly corner to a tract of 87 acres of land conveyed by Elijah Britton and wife to Marion A. Winget by deed of general warranty; thence south 33° w. 132 poles to a stake, corner to land owned by said E.D. Smith and in the line of the said E.C. Smith Jr., and E.D. Smith's land; thence with their said line north 66 1/2° W. 61.40 poles to the beginning, containing 55 acres and 57 poles, more or less. EXCEPTING therefrom the following described premises, situated in said survey number 3162, and bounded and described as follows; Beginning at a stone, southeast corner to a tract of land conveyed by Abner Chapman and wife to E.C. Smith; thence north 34° and 30' east, ten and fifty one-hundredths (10.51) chains to the center of the C.P. and I. Railroad; thence with the center of said Railroad S. 65° and 30' east fifteen and sixty five hundredths (15.65) chains; thence south thirty six (36) degrees west eleven and twenty one-hundredths (11.21) chains to a stone southwest corner to E.D. Smith's land; thence north 65° west fifteen and forty one-hundredths (15.41) chains to the place of beginning, containing 16 acres, 3 rods and 18 square rods of land more or less.

Also, the following described premises, situated in the State of Ohio, County of Union and township of Darby, and being a part of said survey No. 3162, and bounded and described as follows:- Beginning at a stone in the center of the Milford and Plain City Pike and S.E. corner to a tract of land conveyed by E.C. Smith and wife to Isaac Mapes; thence with the center of the said pike north 58° and 45' west, ten and thirty three hundredths chains to a stone north east corner to Harvey Chapman's land; thence south 31° west, thirty one and thirty four-hundredths (31.34) chains to the center of the ~~xxxxxx~~ C.P. and L. Railroad thence with the center of said railroad south 65° and 30' east, ten and seven hundredths (10.07) chains; thence north 34° and 30' east, twenty nine and ninety three-hundredths, (29.93) chains to the place of beginning, containing, thirty one (31) acres and thirty eight (38) square rods, more or less. The aggregate of said lands herein sought to be described as above being seventy and three fourths (70 & 3/4) acres of land more or less.

Signed J.B. Lingrel.....Sheriff.  
by Mary E. Cline.....Deputy.

Fees...\$3.50

Received this  
in fee simple  
described real  
is bounded  
the center of  
part of survey  
Plain City and  
to lands deeded  
28<sup>th</sup> 1892; thence  
128.40 poles to  
thence S. 20°  
poles to a stone  
25° E. 23.48  
stake in the  
gravel Road  
poles to the p

Fees \$ 2.50

The judgment  
1928, by payment  
been from the lev  
and fully discha  
and Alice F. Mc  
I deeds Volume  
upon forty four  
the said Hallie

4-27-28 Costs Paid

The  
been settled  
same is h



PROCEEDINGS

Sheriff's Return

Sheriff's Office, Union County - O.

May, 9 - 1922.

Received this writ on the 9<sup>th</sup> day of May at 3 o'clock P. M., and in obedience to the command thereof I levied upon the following described real estate in the name of Hallie H. Rouse which is bounded and described as follows: - Real estate situated in the County of Union, State of Ohio, Township of Jerome, being part of Survey No. 1440. Beginning at a stone in the center of the Plain City and New California Gravel Road and S. E. corner to lands deeded to Phoebe Williams by W. W. Curry, September 28<sup>th</sup> 1892; thence with the southerly line of said lands S. 84° 45' W. 128.40 poles to a stone S. W. corner to Francis A. McCormick's land; thence S. 20° W. 31.80 poles to a black Walnut; thence S. 35° E. 15.20 poles to a stone; thence N. 73° 30' E. 28.40 poles to a stone; thence S. 25° E. 23.48 poles to a Burr-Oak; thence S. 24° E. 30.20 poles to a stake in the center of the Plain City and New California Gravel Road; thence with the center of said road N. 17° E. 114.80 poles to the beginning.

Certaining 44 acres more or less.

Fees \$ 2.50

Frank Miller, Sheriff

Transfer of Judgment

The judgment in the foregoing cause having been fully satisfied this 15<sup>th</sup> day of March 1928, by payment to me by Hallie H. Rouse, the same is hereby assigned to her and the lien upon the lands taken by the execution under date Sept 27<sup>th</sup> 1927 is hereby released and fully discharged. But said judgment having been assumed by T. L. McCuttrick and Alice F. McCuttrick, in a deed of conveyance found recorded in Union County records of deeds Volume 125 Page 580. The lien of the execution levied on May 9<sup>th</sup> 1922, upon forty four acres in Jerome Township, Union County, is hereby assigned to the said Hallie H. Rouse.

Howard C. Black Attorney for Spurnis Bros

4-27-28 Costs Paid See Docket S. Page 10851

July 31<sup>st</sup> 1928

The foregoing judgment, interest & costs have been settled by agreement of the parties and the same is hereby fully released and discharged.

R. L. Cannon, Attorney for Hallie H. Rouse



EXECUTION DOCKET, UNION COUNTY

COMMON

E. H. SELL & Co., Columbus, O., 29571

COST BILL

Dolls. Cts. Dolls. Cts.

Judgment  
Interest  
Clerk  
Increase  
Sheriff.

428 71

Att'ys for Plaintiff

Howard C. Black

Att'ys for Defendant

No. of Case 10852

Petition Filed May 9 1922

J. H. Cunningham

L. H. Rouse & Mrs L. H. Rouse

SHERIFF'S RETURN.

Sheriff's Office, Union County, Ohio, Sept. 27, 1927.

Received this writ on the 27th day of September, 1927, at 9 o'clock A.M., and pursuant to tis command I levied upon the following described real estate, which on May 9<sup>th</sup> 1922, stood in the name of Hallie H. Rouse and

afterward with a lien against it was transferred to Kenton A. McKittrick and Alice F. McKittrick in whose names it now stands, which real estate is bounded and described as follows:- Being in the County of Union, State of Ohio, Township of Jerome, being part of Survey No. 1440, Beginning at a stone in the center of the Plain City and New California gravel Road and S.E. corner to lands deeded to Phoebe Williams by W.W.Curry, September, 28<sup>th</sup> 1892; thence with the southerly line of said lands, S. 84° 45' W. 128.40 poles to a stone S.W. corner to Francis A. McCormick's land; thence S. 20° W. 31.80 poles to a black walnut; thence S. 35° E. 28.40 poles to a stone; thence S. 25° E. 30.20 poles to a stake in the center of the Plain City and New California gravel road; thence with the center of said road N. 17° E. 114.80 poles to the beginning, containing 44 acres, more or less.

I also levied upon the following described real estate in the name of John F. Kilbury, in which the said Hallie H. Rouse as said John F. Kilbury's granddaughter has the ownership in fee simple of an undivided one-sixth part thereof to-wit:- Situated in the State of Ohio, County of Union, and Township of Darby, being part of Survey No. 3162, and bounded and described as follows: BEGINNING at a stone southeasterly corner to a tract of land conveyed by Abner Chapman and wife to E.C.Smith, Jr., and in the line of land owned by E.C.Smith Jr's land and easterly line of said Chapman's land North 35° east 160.80 poles to a stake in the center of the road leading from Pleasant Valley to Milford; thence with the center of said road South 39½° East 64.40 poles to a stake southeasterly corner to a tract of 87 acres of land conveyed by Elijah Britton and wife to Marion A. Winget by deed of general warranty; thence south 33° w. 132 poles to a stake, corner to land owned by said E.C.Smith and in the line of the said E.C.Smith Jr., and E.D.Smith's land; thence with their said line north 66½° W. 61.40 poles to the beginning, containing 55 acres and 57 poles, more or less. EXCEPTING therefrom the following described premises, situated in said survey number 3162, and bounded and described as follows; Beginning at a stone, southeast corner to a tract of land conveyed by Abner Chapman and wife to E.C.Smith; thence north 34° and 30' east, ten and fifty one-hundredths (10.51) chains to the center of the C.P. and I. Railroad; thence with the center of said Railroad S. 65° and 30' east fifteen and sixty five hundredths (15.65) chains; thence south thirty six (36) degrees west eleven and twenty one-hundredths (11.21) chains to a stone southwest corner to E.D.Smith's land; thence north 65° west fifteen and forty one-hundredths (15.41) chains to the place of beginning, containing 16 acres, 3 rods and 18 square rods of land more or less.

Also, the following described premises, situated in the State of Ohio, County of Union and township of Darby, and being a part of said survey No. 3162, and bounded and described as follows:- Beginning at a stone in the center of the Milford and Plain City Pike and S.E. corner to a tract of land conveyed by E.C.Smith and wife to Isaac Mapes; thence with the center of the said pike north 58° and 45' west, ten and thirty three hundredths chains to a stone north east corner to Harvey Chapman's land; thence south 31° west, thirty one and thirty four-hundredths (31.34) chains to the center of the C.P. and I. Railroad thence with the center of said railroad south 65° and 30' east, ten and seven hundredths (10.07) chains; thence north 34° and 30' east, twenty nine and ninety three-hundredths, (29.93) chains to the place of beginning, containing, thirty one (31) acres and thirty eight (38) square rods, more or less. The aggregate of said lands herein sought to be described as above being seventy and three fourths (70 & 3/4) acres of land more or less.

Signed J.B. Lingrel.....Sheriff.  
By Mary E. Cline.....Deputy.

Fees...\$3.50

Received  
and in obedience  
described real  
bounded and a  
Union, State of  
1440. Beginning  
California gravel  
Williams by  
the southerly  
stone S.W. C  
S. 20° W. 31.80  
to a stone; th  
E. 23.48 poles  
in the center  
thence with  
beginning  
Cor  
Fees #2.50

The judgment  
of March 1928, be  
assigned to help  
of September, 192  
hooking been ass  
conveyance for  
The heir of the  
Township, Uni

4-27-28 Coets

The f  
been set  
and the s



PROCEEDINGS

Sheriff's Return

Sheriff's Office Union County, O.  
May 19 1922

Received this writ on the 9<sup>th</sup> day of May 1922 - at 3-5<sup>th</sup> clock P.M., and in obedience to the command thereof I levied upon the following described real estate in the name Hallie H. Rouse which is bounded and described as follows: - Real Estate situated in the County of Union, State of Ohio Township of Jerome, being part of Survey No. 1440. Beginning at a stone in the center of the Plain City and New California gravel road and S.E. corner to lands deeded to Phoebe Williams by W.W. Curry, September 28<sup>th</sup> 1892: thence with the southerly line of said lands S. 84° 45' W. 128.40 poles to a stone S.W. corner to Francis A. McCornicks land: thence S. 20° W. 31.80 poles to a Black Walnut: thence S. 35° E. 15.20 poles to a stone: thence N. 73° 30' E. 28.40 poles to a stone: thence S. 25° E. 23.48 poles to a Burr-Oak: thence S. 24° E. 30.20 poles to a stake in the center of the Plain City and New California gravel road: thence with the center of said road N. 17° E. 114.80 poles to the beginning.

Containing 44 acres more or less.

Fees #2.50

Frank Collier - Sheriff

Transfer of Judgment

The judgment in the foregoing cause having been fully satisfied this 15<sup>th</sup> day of March 1928, by payment to me, by Mrs Hallie H. Rouse, the same is hereby assigned to her and the lien upon the lands taken by the execution under date of September, 1927 is hereby released and fully discharged. But said judgment having been assumed by K.A. McKittrick and Alice M. Kittrick, in a deed of Conveyance found in Union County record of deeds, Volume 125 Page 580.

The lien of the execution on May 9<sup>th</sup> 1922, upon forty-four acres in Jerome Township, Union County, is hereby assigned to the said Hallie H. Rouse

Howard R. Black attorney for J.W. Cunningham

4-27-28 Coets Paid See Doc S Page 10852

July 31<sup>st</sup> 1928

The foregoing judgment, interest & costs has been satisfied in full by agreement of the parties and the same is hereby fully released and discharged.

R.L. Cameron, Attorney  
for Hallie H. Rouse

Black

May 9 1922

EXECUTION DOCKET, UNION COUNTY

COMMON

E. H. SELL & Co., COLUMBUS, O., 28571

COST BILL

Dolls. Cts. Dolls. Cts.

Judgments  
Interest  
Clerk  
Increase  
Sheriff.

249 93

Att'ys for Plaintiff

Leonard Cox

Att'ys for Defendant

No. of Case 10833

Petition Filed April 1st 1922.

L. A. Haines

vs  
H. E. Hellewood.

Received this writ  
command thereof  
and chattels belong  
1 bay horse, runn  
1 gray stallion 1/2

Collected. fro



## PROCEEDINGS

## Sheriff's Return

Sheriff's Office, Union County, Ohio Jan. 30-1923

Received this writ on the May 9<sup>th</sup> 1922 at 3 o'clock P.M., and in obedience to the command thereof on the 15<sup>th</sup> day of May 1922 I levied upon the following goods and chattels belonging to the within named defendant, W. E. Wellwood, to-wit: -  
1 bay horse, running stock, 1 bay mare, running stock, 1 sorrel mare running stock,  
1 gray stallion 1 gray mare, 28 ewes with wool on and 25 lambs all appraised at \$561.00.

Frank Collier - Sheriff.

Collected from W. E. Wellwood in the above case \$279.87.

E. H. BELL & Co., COLUMBUS, O., 26571

COST BILL

Dolls. Cts. Dolls. Cts.

Judgment	107	75		
Clerk	5	00		
Increase	1	00		
Sheriff Union Co.	4	20		
" " "	4	43		

Att'ys for Plaintiff Leonard Coy

Att'ys for Defendant

No. of Case 18834

Petition Filed April 1<sup>st</sup> 1922

Execution issued 5-9-1922

" ret'd filed 5-15-'22

Received the  
in obedience to  
no tenements be  
my Bailiwick,  
\$4.43

O. E. Sherwood, Administrator  
of Samuel E. Wright Deceased,  
Plaintiff

-vs-

L. D. Armstrong &  
Decima Armstrong  
Defendants.

PROCEEDINGS

Sheriff's Return

Sheriff's Office, Union County, Ohio, May 15<sup>th</sup> - 1922.

Received this writ on the 9th day of May, 1922 at 3 o'clock P. M., and in obedience to the command thereof I found no goods, no chattels, no lands no tenements belonging to within named defendant L. D. Armstrong, within my bailiwick, upon which to levy.

#4.43

Frank Collier — Sheriff

April 1<sup>st</sup> 1922  
Served 5-9-1922  
Filed 5-15-'22

instructed  
by Deceased,  
Plaintiff

Defendants.



EXECUTION DOCKET, UNION COUNTY

COMMON

E. H. Bell & Co., Columbus, O., 2657

COST BILL

Dolls. Cts. Dolls. Cts.

Judgment	193	60		
Clerk	8	00		
" Increase	1	01		
Sheriff	4	43		

Att'ys for Plaintiff *Mate L. Moffitt*

Att'ys for Defendant

No. of Case *10854*

Petition Filed *May 10* 19*22*

*Elizabeth Day*  
Plaintiff

*Harry Mellwood &*  
*W. Mellwood*  
Defendants

Received  
and in obedience  
upon real estate

Re  
County of  
bed as fo  
stake sto  
line of s  
33.44 pol  
to Harrie  
let Taylo  
line; th  
26 acres  
Se  
and boun  
corner of  
W. 50.56  
S. 10° E.  
E. 126.58

## PROCEEDINGS

*Sheriff's Return.**Sheriff's Office, Union County, Ohio, May 10th 1922.**Received this writ on the 10th day of May 1922 at 9 o'clock A.M., and in obedience to the command thereof I made a Court House Levy upon real estate in the name of Harry Wellwood the within named defendant;*

## "EXHIBIT A"

Real Estate in the name of Harry C. Wellwood, situated in the County of Union, State of Ohio, Township of Washington and bounded and described as follows:- First Tract :- Part of Survey No. ~~21~~ 12112- Beginning at a stake stone and beech S.E. corner of V.B. Pierce's 30 acre lot and in the east line of said survey; thence with the east line of said survey S. 10° E. 33.44 poles to a stake N.E. corner to the 40 acre lot conveyed by John Maskill to Harriet Taylor; thence S. 80° W. 126.58 poles to a stake N.E. corner to Harriet Taylor's land; thence N. 10° W. 33.44 poles to a stake in Samuel W. Reece's line; thence N. 80° E. 126.80 poles to the place of the beginning, containing 26 acres and 73 poles more or less.

Second Tract:- Situate in the same State, County, Township and Survey and bounded and described as follows:- Beginning at a beech and stake N.E. corner of said survey # 12112; thence with the east line of said survey N. 10° W. 50.56 poles to a stake; thence S. 80° W. 126.58 poles to a stake; thence S. 10° E. 50.56 poles to a stake in the S. line of said Survey; thence N. 10° E. 126.58 poles to the place of beginning containing forty acres more or less.

E. H. SELL & Co., COLUMBUS, O., 20571

COST BILL

Dolls. Cts. Dolls. Cts.

Judgment  
Interest  
Clerk.  
Sheriff.

202 57  
5 70  
75

Att'ys for Plaintiff  
Att'ys for Defendant

C. A. Hoopes

No. of Case 10797

Petition Filed Feb. 4 1922  
Execution Issued May 15-1922  
" ret'd " 16-1922

Received the  
obedience to the co-  
tenements upon  
Fees 75 cents

Marysville Oil Products Co  
S. G. Young and H. C. Young.



PROCEEDINGS

Sheriff's Return.

Sheriff's Office, Union County, Ohio, May 15th, 1922.

Received this writ on the 15th day of May 1922, at 10 o'clock A. M. and in obedience to the command thereof I found no goods, no chattels, no lands, no tenements upon which to make a levy.

Fees 75 cents

Frank Collier Sheriff.

Case dismissed by Plaintiff's attorney.

ropee

Feb. 4 1922

Jan 15-1922

retid " 16-1922

EXECUTION DOCKET, UNION COUNTY

COMMON

E. H. SELL & Co., COLUMBUS, O., 26571

COST BILL

Dolls. Cts. Dolls. Cts.

Att'ys for Plaintiff

G. A. Hoopes

Att'ys for Defendant

No. of Case 18921

Petition Filed

19

The Marysville Lumber  
Company - Plaintiff

- vs -  
H. W. Burkepile, et al.,

The State of Ohio, by  
I received  
to the command of  
Jarvis, E. H. Hatter  
said County, who  
and tenements the  
of April 1922, said  
did upon actual  
money of the said  
appraisal I forth  
Place of said town  
in the Union Co  
general circulate  
public sale, ad to  
May 1922 ad 10'cl  
and tenements  
five consecutive  
pursuance of said  
place above me  
ad the door of said  
Straight.  
thirty four Dollars  
value thereof, and  
highest and best  
lands and teneme

\$ 17.29

## PROCEEDINGS

## Sheriff's Return — Order of Sale.

The State of Ohio, Union County.

I received this Order of Sale on the 10th day of April 1922, and in obedience to the command of the same I did, on the 11th day of April 1922, summon W. C. Jarvis, E. H. Hatton, J. F. Cain three disinterested free holders, residents of said County, who were by me duly sworn to impartially appraise the lands and tenements therein described, upon actual view; and afterward, on the 11th day of April 1922, said appraisers returned to me, under their hands, that they did upon actual view of the premises, estimate and appraise the real value in money of the same at two thousand Dollars. A certified copy of said appraisal I forthwith deposited in the office of the clerk of the Court of Common Pleas of said County. And on the 11th day of April 1922, I caused to be advertised in the Union County Journal (a newspaper printed and published and of general circulation in Union County,) said lands and tenements to be sold at public sale, at the door of the Court House of said County, on the 13th day of May 1922 at 10'clock P. M. of said day. And having advertised the said lands and tenements for more than thirty days previous to the day of sale, to-wit: five consecutive weeks, on the same day of the week in each week, and in pursuance of said notice, I did on said 13th day of May 1922, at the time and place above mentioned, proceed to offer said lands and tenements at public sale, at the door of said Court House, and then and there came Charles J. Stright, who bid for the same the sum of One-thousand-three-hundred-thirty four Dollars; and said sum being more than two-thirds of the appraised value thereof, and said being the highest and best bidder therefore, I then and there publicly sold and struck off said lands and tenements to him for said sum of \$1334 Dollars.

Frank Collier — Sheriff.

\$ 17.29



EXECUTION DOCKET, UNION COUNTY

COMMON

E. H. Bell & Co., COLUMBUS, O., 26071

COST BILL

Dolls. Cts. Dolls. Cts.

Att'ys for Plaintiff C. A. Hooper.

Att'ys for Defendant

No. of Case 10757

Petition Filed

19

The Columbus Guarantee Mortgage Co.  
Plaintiff

Mary E. Dwyer, et al.,  
Defendants.

S.  
The State of Ohio,  
I received the  
the command of  
Jarvis, J. F. Cain  
County, who were  
tenements therein  
April 1922, said  
upon actual view  
money of the sa  
said appraisal  
Common Pleas  
to be advertised  
and of general circ  
at public sale, at  
May 1922 at 10'clock  
tenements for m  
secutive weeks, on  
said notice, I de  
mentioned, proce  
said Court House  
who bid for the sa  
Dollars; and sai  
and said Colum  
been bidder there  
tenements to h

#12.23

## PROCEEDINGS

## Sheriff's Return — Order of Sale.

The State of Ohio, Union County.

I received this Order of Sale on the 7th day of April 1922, and in obedience to the command of the same I did, on the 11th day of April 1922, summon C. C. Jarvis, J. F. Cain and E. D. Hatton three disinterested freeholders, residents of said County, who were by me duly sworn to impartially appraise the lands and tenements therein described, upon actual view; and afterward, on the 11th day of April 1922, said appraisers returned to me, under their hands, that they did upon actual view of the premises, estimate and appraise the real value in money of the same at Eighteen thousand - Dollars. A certified copy of said appraisal I forthwith deposited in the office of the Clerk of the Court of Common Pleas of said County. And on the 12th day of April 1922, I caused to be advertised in the Marysville Tribune (a newspaper printed and published and of general circulation in Union County,) said lands and tenements to be sold at public sale, at the door of the Court House of said County, on the 13th day of May 1922 at 1 o'clock P. M. of said day. And having advertised the said lands and tenements for more than thirty days previous to the day of sale, to-wit: five consecutive weeks, on the same day of the week in each week, and in pursuance of said notice, I did on said 13th day of May 1922, at the time and place above mentioned, proceed to offer said lands and tenements at public sale, at the door of said Court House, and then and there came The Columbus Guarantee Mortgage Co. who bid for the same the sum of Fourteen thousand seven hundred twenty-five Dollars; and said sum being more than two-thirds of the appraised value thereof, and said Columbus Guarantee Mortgage Company being the highest and best bidder therefore, I then and there publicly sold and struck off said lands and tenements to him for said sum of \$14,725, Dollars.

Frank Collier — Sheriff.

#12.23

EXECUTION DOCKET, UNION COUNTY

COMMON

E. H. SELL & CO., COLUMBUS, O., 26571

COST BILL	Dolls.	Cts.	Dolls.	Cts.
Judgment	30	17	68	
Clerk	18	75		
Increase		1	00	
Sheriff			1	00
Second Execution				

Att'ys for Plaintiff C. A. Hooper  
 Att'ys for Defendant

No. of Case 18757

Petition Filed Dec. 21 1921  
 Ex-issued 5-22-1922.

Columbus Guaranty Mortgage Co.  
 Plaintiff  
 v  
 Mary E. Dwyer et al  
 Defendants.

May 11, 24  
 Received judgment and writ  
 in full in the within case  
 Columbus Guaranty Co. to  
 per C. A. Hooper

Sheriff's Return  
 Sheriff's Office, Union County, Ohio  
 May 22, 1922.

Received this writ on the 22<sup>nd</sup> day of May 1922, at 2 o'clock  
 P. M., and in obedience to the command thereof, I made  
 a court house levy upon real estate in the name of  
 the within defendant Wm. H. Ray which is described  
 at "Exhibit A" hereto attached:

RAY

"EXHIBIT A" REAL ESTATE IN THE NAME OF WILLIAM H. FRY.  
 Real Estate situated in the County of Union State of Ohio, and in the Village  
 of Marysville, bounded and described as follows; Being all of In-Lot No. 70  
 except 36 feet off of the south side thereof belonging to O. M. Scott in said  
 record in Plat B

Received the  
 obedience to the  
 or chattels of the  
 whereon to levy a  
 on the following  
 Lot Number  
 Lakewood Add  
 Taken as the  
 suit of Colum  
 and Emmett  
 Writ returned  
 # 3.41

Received this  
 obedience to the  
 day of August 19  
 as the property of  
 Situated in the  
 and described as  
 Being Lot 7  
 as said lot is mus  
 record in Plat B  
 Ohio.  
 Returned o  
 # 2.90

Frank Collier, Sheriff  
 Fees #4.50



PROCEEDINGS

Sheriff's Return

Sheriff's Office, Allen County, Ohio, July 6th, 1922.

Received this writ on the 5th day of June, 1922 at 9 o'clock A.M., and in obedience to the command thereof I have made search and can find no goods or chattels of the within named Mary E. Dwyer and Emmett Dwyer whereon to levy and for the want thereof on the 6th day of July 1922, I levied on the following described lands and tenements, to-wit:-

Lot Number Five Thousand Nine Hundred and Seventy (5970) in Lakewood Addition to the City of Lima, Allen County, Ohio.

Taken as the property of Mary E. Dwyer and Emmett Dwyer at the suit of Columbus Guaranty Mortgage Company -vs- Mary E. Dwyer and Emmett Dwyer.

Writ returned July 6th 1922.

# 3.41

C. H. Baxter

Sheriff, Allen County, Ohio.

Sheriff's Return

Sheriff's Office, Franklin County, Ohio, Aug. 8, 1922

Received this writ on the 31st day of July 1922, at 3 o'clock P.M., and in obedience to the command thereof for want of goods and chattels, I did on the 8th day of August 1922 at 2 o'clock P.M. levy on the following described real estate as the property of Mary E. Dwyer, to-wit:-

Situated in the State of Ohio, County of Franklin and in the Township of Perry and described as follows:

Being Lot Number Six (6), in Block Number Three (3) of Upper Arlington as said lot is numbered and delineated upon the recorded plat thereof, of record in Plat Book No. 12, page 23, Recorder's Office, Franklin County, Ohio.

Returned on account of prior liens.

# 2.90

Frank L. Holycross - Sheriff.  
By J. A. Jorgler - Deputy

Dec. 21 1921  
5-22-1922.  
md evls  
William and  
Guaranty Trust Co  
of Ohio

1922. at 2 o'clock  
thereof. I made  
the name of  
is described

the Village  
at No. 70  
at in said  
interest of the

Sheriff.

RAY

"EXHIBIT A" REAL ESTATE IN THE NAME OF WILLIAM H. FRY.

Real Estate situated in the County of Union State of Ohio, and in the Village of Marysville, bounded and described as follows: Being all of In-Lot No. 70 except 36 feet off of the south side thereof belonging to O. M. Scott in said Village of Marysville and being the same premises conveyed by the Trustees of the Evangelical Lutheran Trinity Church of Marysville, to D. F. McKittrick, October 2nd 1882.

ALSO, Real Estate in the same County, State and Village and part of Lot No.70 Beginning at the S. W. conrer of said In-Lot No.70 and at the intersection of the east margin of Main Street and the north margin of Sixth Street] thence easterly with the N. margin of Sixth Street, 133 feet to the W. margin of the alley; thence northerly with the west margin of the alley, 37 feet 3 inches to the S. E. corner of that part of said In-lot No.70 conveyed by Ben M. Rutan to Walter M. Otte, April 22" 1913; thence westerly with the S. line of that part of said In-Lot No.70 conveyed to said Walter M. Otte on April 22" 1912, 133 feet to the E. margin of Main Street; thence Southerly with the E. margin of Main St. 37 feet 3 inches to the place of the beginning. Being same premises conveyed by The O. M. Scott & Sons, Company to A. Earl Harvey by deed dated December 22nd 1915 and recorded in Volume od Deeds No. 105 page 153, re-surveyed by Lanson B. Harvey, Nov. 21st 1919.

ALSO Real Estate situated in the same County, State and Village and bounded and described as follows:- Part of In-Lots Nos. 71 and 62;- Beginning at the S. W. corner of Lot No. 71; thence northerly with the west line of said In-Lot No.71 and ~~containing~~ continuing with the W. line of In°lot No. 62 (being the east margin of an Alley) 126 feet and 6 inches to the center of a Brick wall; thence easterly parallel with Sixth Street and with the center of said brick wall 63 feet and 6 inches; thence southerly parallel with said alley and running with the west line of a part of said In°loy No. 62, conveyed by John N. Laird to Anna J. Laird by Deed dated August 19th 1916, 38 feet ti the north line of said In-Lot No. 71; thence easterly with the north line of said In°lot No. 71, 5 feet 8 inches to the N. W. sorner of a part of said In°lot No. 71 conveyed by John N. Laird to Robert Devine by deed dated June 1st 1900; thence southerly with the W. line of said Devine's land 82 feet and 6 inches to the N. Margin of Sixrh Street; thence westerly with the N. margin of said Sixth Street 69 feet and 2 inches to the place of beginning.

Also real estate situated in the same County State and Village and Bounded and described as follows:-/~~beginning~~ BEING all of In°lot No. 28 conveyed to S. N. McCloud by Fred Huston, December 1st 1902, excepting therefrom 41 feet off the south side thereof conveyed by S. N. McCloud and wife to J. G. Emmert, William J. Conrad and Ed.A. Emmert December 1st 1902. Reference is hereby made to the recorded plat of said Village for a full description of said lot.

This deed also includes the right unto the said grantee and his heirs and assigns to use the wall of the building erected by said J. G. Emmert William J. Conrad and Ed. A. Emmert upon the north line of the lot conveyed to them aforesaid, and all of the rights of the grantors herein in connection with said conveyance to said Ed A. Emmert as provided in said deed to them, dated December 1st 1902 and recorded in Union County Deed Recorded No.88,page 68.

Slso Real Estate situated in same County, State and Village and bounded and described as follows:-

Beginning at a stake in the S. margin of W. Fifth Street and N. W. corner of a parcel of land conveyed by Lucinda M. Southard and others to E. A. and Gertrude H. Spurrier, August 28th 1911; thence with the W. line of said Spurrier's lot and ~~containing~~ with the W. line of a parcel of land conveyed by Lucinda M. Southard and others to John O'Brien, July loth 1112; thence S.1° W.335 feet to a stake S. W. corner of said O'briens land and in the N. margin of W. Sixth St.; thence with the N. margin of West 6" Street N.88° W.166 feet to a stake to a corner of land owned by Harry G. Southard; thence with the E. line of said Southard's land and continuing with the east line of a parcel of land conveyed by Harry G. Southard to Albert H. Schott, October 26th 1914, N. 1° E. 335 feet to an iron pin at the N. E. corner of said Achott's land and in the S. Margin of W. Fifth St; thence with the southerly margin of W. Fifth Street, S. 88° E. 164 feet to the place of the beginning, containing one acre and thirty hundredths acres more or less.

Also the following described premises: Situate in the Village of Marysville, County of Union, State of Ohio, and known as being Lot No.467 of Sunny Side Addition to said town of Marysville which includes the W. M. Robinson Addition to said town. For a more defenite description of said lot reference is hereby made to the Recorders Office of said County.



EXECUTION DOCKET, UNION COUNTY

COMMON

E. H. SELL & Co., COLUMBUS, O., 26571

COST BILL

Dolls. Cts. Dolls. Cts.

Att'ys for Plaintiff

Mito L. Myers,

Att'ys for Defendant

No. of Case 10717

Petition Filed

19

Clara Dennis & Ira Dennis,  
Plaintiffs

-75-

Ruben Huffman & et al  
Defendants,

Sheriff  
The State of  
I received  
obedience to the  
summons H.  
disinterested f  
sworn to im  
described, upon  
said apprais  
upon actual  
value in m  
Dollars. ...  
the office of the  
the 28<sup>th</sup> day of  
journal (a  
in Union Cou  
sale, at the door  
at 1 o'clock P.  
tenements f  
five consecut  
and in pres  
at the time a  
and tenement  
there and there  
sum of an  
sums being  
and said bla  
thereof, I the  
and tenement  
Falls. 3. 3  
Appraisers b.



PROCEEDINGS

Sheriff's Sale of Real Estate,  
The State of Ohio, Union County.

I received this Order of Sale on the 24<sup>th</sup> day of April 1922, and in obedience to the command of the same I did, on the 25<sup>th</sup> day of April 1922, summons H. B. Robinson, M. M. Myers & J. P. Blair three disinterested freeholders, residents of said County, who were by me duly sworn to impartially appraise the lands and tenements therein described, upon actual view; and afterward, on the 25<sup>th</sup> day of April 1922, said appraisers returned to me, under their hands, that they did upon actual view of the premises, estimate and appraise the real value in money of the same at One Thousand-four Hundred Dollars. A certified copy of said appraisal I forthwith deposited in the office of the Clerk of the Court of Common Pleas of said County. And on the 28<sup>th</sup> day of April 1922, I caused to be advertised in the Union County Journal (a newspaper printed and published and of general circulation in Union County,) said lands & tenements to be sold at public sale, at the door of the Court House of said County, on the 27<sup>th</sup> day of May 1922 at 1 o'clock P. M. of said day. And having advertised the said lands and tenements for more than thirty days previous to the day of sale to-wit, five consecutive weeks, on the same day of the week in each week and in pursuance of said notice, I did on said 27<sup>th</sup> day of May 1922, at the time and place above mentioned, proceed to offer said lands and tenements at public sale, at the door of said Court House, and there and there came Clara & Ira Denny who bid for the same the sum of One Thousand-four Hundred-Seventy Dollars: and said sum being more than two-thirds of the appraised value thereof and said Clara & Ira Denny being the highest and best bidders thereof, I then and there publicly sold struck off said lands and tenements to them for said sum of \$1470.<sup>00</sup> Dollars.

Filled 3.  $\frac{30}{11}$   
Appraisers b. or

Frank Gollis,  
Sheriff.

Myers,

19

Ira Denny,  
Plaintiffset al  
Defendants,

E. H. SELL & Co., COLUMBUS, O., 26571

COST BILL

Dolls. Cts. Dolls. Cts.

Judgment  
Clerk  
Sheriff

203 75  
5 70  
2 92

Att'ys for Plaintiff *Marrist, Freshwater, Chickham et al.*

Att'ys for Defendant

No. of Case 10845

Petition Filed April 22 1922

*John W. Hello*  
Plaintiff

-75-

*Claude Fulton &*  
*Bryan Fulton*  
Defendants.

Received  
at 5 o'clock P.M.  
unable to find  
I then found  
Bryan Fulton  
Situat  
State of Ohio  
Being  
Dunningholes Vi  
First Pract: to  
at a point mark  
Mendenhall, Se  
Survey No 639 - Se  
parallel with the  
in the N. Line  
along said N. Line  
point "G" on  
post and Br  
said plat: the  
the place of be  
Secor Pract:  
stone on the po  
thence southerly  
on a post at No  
S. 83° 52' W. a  
on said plat:  
at point "A"  
lot 12.44 Cha  
of land.  
Nothing  
Plaintiff's c  
Falls # 3.



## PROCEEDINGS

Sheriff's Office, Delaware County, Ohio.  
June 10<sup>th</sup> 1922.

Received this writ on June 10<sup>th</sup> day of June 1922 at 3 o'clock P.M., and in obedience to the command thereof I was unable to find any goods or chattels to make any part of this I then found all the rights titles and Interest of Claude Fulton and Bryan Fulton in the following described real estate:

Situated in the Township of Scioto, in the County of Delaware, and State of Ohio, and described as follows:

Being the E. and middle part of Lot No. 3, in the Edward Drumgolds Virginia Military Survey No. 6031.

First Tract: Beginning at a stone on a post in S. Line of said Lot No. 3 at a point marked 1, on the plat and survey made of said Lot 3, by E. S. Mendenhall, Surveyor August 25<sup>th</sup> 1892, and recorded in Vol 8 Page 284, Survey No 639 Surveyors Records of the said County of Delaware, Ohio; thence N. 2° 10' W. parallel with the E. line of said Lot No. 3, 32.13 Chains to a post and brick bat in the N. Line of said Lot at a point "F" on said Plat; thence N. 83° 55' E. along said N. Line 12.44 Chains to a stone on a post and brick bat at point "G" on said Plat; thence S. 2° 10' E. 32.13 Chains to a stone on a post and Brick bat on the S. line of said Lot No. 3, at a point "H" on said plat; thence S. 83° 55' W. along the said S. line 12.44 Chains to the place of beginning, containing 40 acres of land.

Second Tract: Beginning Being the E. part of Lot No. 3; beginning at a stone on the post at the N. E. corner of said Lot at a point "D" on said plat; thence southerly along the E. line of said Lot and survey 32.12 Chains to a stone on a post at the S. E. corner of said Lot, at a point "C" on said plat; thence S. 83° 52' W. along the said S. line of said Lot, 15.59 Chains to a point "J" on said plat; thence N. 2° 10' W. 32.13 Chains to the N. line of said Lot at point "K" on said plat; thence N. 83° 55' E. along the N. line of said Lot 12.44 Chains to the place of beginning, containing 45 acres of land.

Nothing further done this writ returned by request of Plaintiffs Attorneys M. F. W. & M.  
Fees \$3.91.

A. L. Alhice, Sheriff.



EXECUTION DOCKET, UNION COUNTY

COMMON

E. H. Bell & Co., Columbus, O., 28571

COST BILL

Dolls. Cts. Dolls. Cts.

Judgment	162	00		
Clerk	5	00		
" Increase	1	00		

Att'ys for Plaintiff

*N. A. Hooper*

Att'ys for Defendant

No. of Case 10882

Petition Filed June 10 1922

*J. S. Baldwin*  
Plaintiff

*Nelson Herd*  
Defendant

Aug. 19. 1922  
Received Judgment & Costs in full  
*N. A. Hooper*  
Att'y for Plaintiff

Received  
P. M., and in  
the following  
Nelson Herd,

Fees

PROCEEDINGS

Sheriff's Return  
Sheriff's Office, Union County, Ohio  
June 15<sup>th</sup> 1922.

Received this writ on the 10<sup>th</sup> day of June 1922, at 4<sup>o</sup> clock P. M., and in obedience to the command thereof I levied upon the following chattles belonging to within named defendant Nelson Hurl, To-wit:

- One Draft mare,
- One Gray mare,
- One old .. ..
- 1 Bay Road Mare
- 1 Bay Road Sledging
- 3 race Horses.
- 1 steel Harrow
- 1 Steel Hay-Rake.
- 20 acres of oats.
- 40 acres meadow.
- 35 acres of corn.
- 8 acres of Wheat.
- 2 Colts - 2 yrs old (gray and black.)
- 3 Jersey cows.
- 20 head of sheep including lambs.

Frank Collier

Fees:

Sheriff fees deducted by Sheriff.  
Judgment paid Plaintiff by Sheriff.

fee  
June 10 1922  
19.1922  
7 Cents in full  
with fee.

EXECUTION DOCKET, UNION COUNTY

COMMON

E. H. Sell & Co., COLUMBUS, O., 26571

COST BILL	Dolls.	Cts.	Dolls.	Cts.
Judgment	361	00		
Interest				
Clerk	5	00		
Increase	1	00		
Sheriff	3	41		

Att'ys for Plaintiff Harry W. Crist

Att'ys for Defendant

No. of Case 10893

Petition Filed July 3<sup>rd</sup> 1922.  
Execution issued July 3-1922

The Ostrander Banking Company,  
Plaintiff.

Claude Fulton, et al.

Received the in obedience to any goods or cha rights, titles, and in Flora Fulton. Is

Situated in the described as fol Being the 8 Virginia Milit First Tract.

No. 3, at a point m Mendenhall, Sur Survey No. 659 du N. 2° 10' W. parall and brickbats in N. 83° 55' E. along at a point "H." on and brickbats on S. 83° 55' W. also containing 40 a

Second Tra on the post at 76 southerly along on a post at S. 83° 55' 2' W. a "J" on said plat lot at a point of said lot 12.4 of land.

July 6<sup>th</sup> 1922  
Attorney, H. A. #3.41

Received the within interest and I here amount les

/



PROCEEDINGS

Sheriff's Return

Sheriff's Office, Delaware County, Ohio, July 6<sup>th</sup> 1922.

Received this writ on the 6th day of July 1922 at 9.30 o'clock A.M., and in obedience to the command thereof on July 6th, 1922. I was unable to find any goods or chattels to make any part of this writ, Therefore levied on all the rights, titles, and interests of Claude Fulton, William B. Fulton, Flora F. Fulton & Flora Fulton. In the following described real estate, to-wit:

Situated in the Township of Scioto, County of Delaware and State of Ohio, and described as follows:

Being the E. and middle part of Lot No. 3 in the Edward Wromgooler Virginia Military Survey No. 6031.

First Tract: Beginning at a stone on the post in the S. line of said Lot No. 3, at a point marked 1, on the plat and survey made of said Lot 3, by E. D. Mendenhall, Surveyor August 25<sup>th</sup>, 1892 and recorded in Vol 8, Page 284 Survey No. 659 Surveyor's Records of the said County of Delaware, Ohio; thence N. 2° 10' W. parallel with the E. line of said Lot No. 3, 32.13 chains to a post and brickbats in the N. line of said lot at a point "F" on said plat; thence N. 83° 55' E. along said N. line 12.44 chains to a stone on a post and brickbats at a point "G." on said plat; thence S. 2° 10' E. 32.13 chains to a stone on a post and brickbats on the S. line of said Lot 3 at a point "J" on said plat; thence S. 83° 55' W. along said S. line 12.44 chains to the place of beginning, containing 40 acres of land;

Second Tract: - Being the E. part of Lot No. 3; Beginning at a stone on the post at the N.E. corner of said lot at a point "D" on said plat; thence southerly along the E. line of said lot and survey 32.12 chains to a stone on a post at the S.E. corner of said lot at a point "E" on said plat; thence S. 83° 55' W. along the said S. line of said Lot 15.59 chains to a point "J" on said plat; thence N. 2° 10' W. 32.13 chains to the N. line of said lot at a point "G." on said plat; thence N. 83° 55' E. along the N. line of said lot 12.44 chains to the place of beginning, containing 45 acres of land.

July 6<sup>th</sup> 1922:- This writ returned by request of Plaintiff's Attorney, H. W. Crist.

# 3.41

A. L. Alkin - Sheriff.

Sheriff's Return.

Sheriff's Office, Union County, Ohio,

Aug. 21<sup>st</sup> 1922.

Received this writ on the 3<sup>rd</sup> day of July 1922. at 3 o'clock P.M., the within defendant. Claude Fulton settled the judgment with interest and costs amounting to \$375.10

I herewith return to the Clerk of Union County to above amount less sheriffs fees. to-wit: 370 <sup>10</sup>/<sub>100</sub>

Frank Coffey  
S.A. Sheriff

EXECUTION DOCKET, UNION COUNTY

COMMON

E. H. SELL & Co., COLUMBUS, O., 26571

COST BILL	Dolls.	Cts.	Dolls.	Cts.
Judgment	192	07		
Interest				
Clerk	5	00		
Increase	1	00		

Att'ys for Plaintiff Harry W. Crist  
 Att'ys for Defendant  
 No. of Case 10894  
 Petition Filed July 3, 1922  
 Ex- Issued " 3, 1922

The Ostrander Banking Company - Plaintiff  
 vs  
 T. D. Fulton, & Claude Fulton et al.

Received the obedience to the goods or chattles writ on all the and Flora Fulton

Situated and described Being the Military FIRST TRAM at a point denhall, No. 659 S. 2° 10' W. and brick N. 83° 55' bats at a on a post plat; the ning, con

SECOND TR post at t along the at the S. W. along thence N. on said p to the p

July 6, 1922:  
 This writ return

Received P.M., and chattles below as follows:-  
 The w Judgment a sale. He amount less

Filed # 7.1



PROCEEDINGS

Sheriff's Return

Sheriff's Office, Delaware County Ohio, July 6th 1922.

Received this writ on the 6th day of July 1922, at 9:30 o'clock A.M., and in obedience to the command thereof on July 6th 1922: I was unable to find any goods or chattel to make any part of this writ. I therefore levied this writ on all the rights, titles and interests of T. W. Fulton, Claude Fulton, and Nora Fulton in the following described Real Estate to-wit:

Situated in the Township of Scioto, County of Delaware and State of Ohio, and described as follows:

Being the E. and middle part of Lot No. 3, in the Edward Dromgooles Virginia Military Survey No. 6031.

FIRST TRACT: Beginning at a stone on the post in the S. line of said Lot No. 3 at a point marked 1, on the plat and survey made of said Lot, 3, By E.S. Mendenhall, Surveyor August 25th 1892 and recorded in Vol. 6, Page 284 Survey No. 659 Surveyor's Records of the said County of Delaware, Ohio; thence N. 2° 10' W. Parallel with the E. line of said Lot No. 3, 32.13 chains to a post and brickbats in the N. line of said lot at a point "F" on said plat; thence N. 83° 55' E. along said N. line 12.44 chains to a stone on a post and brickbats at a point "G" on said plat; thence S. 2° 10' E. 32.13 chains to a stone on a post and brickbats on the S. line of said Lot 3 at a point "J" on said plat; thence S. 83° 55' along said S. line 12.44 chains to the place of beginning, containing 40 acres of land;

SECOND TRACT: Being the E. part of Lot No. 3; beginning at a stone on the post at the N.E. corner of said lot at a point "D" on said plat; thence southerly along the E. line of said lot and survey 32.12 chains to a stone on a post at the S.E. corner of said lot at a point "C" on said plat; thence S. 82° 52' W. along the said S. line of said Lot 15.59 chains to a point "J" on said plat; thence N. 2° 10' W. 32.13 chains to the N. line of said lot at a point "G" on said plat; thence N. 83° 55' E. along the N. line of said lot 12.44 chains to the place of beginning, containing 45 acres of land.

July 6, 1922:

This writ returned by request of Plaintiff's attorney H. W. Crist,

A. L. Alkire - Sheriff.

Sheriff's Return.

Sheriff's Office, Union County, O.

July 7th 1922.

Received this writ on the 3rd day of July 1922. at 3 o'clock P.M., and in obedience to the command thereof I levied upon chattels belonging to Claude Fulton within named defendant as follows: - 55 pigs appraised at \$275.00

The within named defendant Claude Fulton paid judgment and costs in full before chattels were offered for sale. He paid \$209.09, I returned to Clerk the above amount less the Sheriff's Fees: to-wit: - \$201.97.

Fees \$7.12

Frank Collier, Sheriff  
L.A.M.



EXECUTION DOCKET, UNION COUNTY

COMMON

E. H. SELL & Co., COLUMBUS, O., 26571

COST BILL

Dolls. Cts. Dolls. Cts.

Att'ys for Plaintiff

*G. A. Hoopes.*

Att'ys for Defendant

No. of Case

Petition Filed

19

*The Bank of Marysville,  
Plaintiff*

*-vs-*

*Emel Keitzman et al,  
Defendants.*

*Order of Sale Returned.*

The State of Ohio  
I receive  
obedience to the  
summons  
interested freeholder  
to impartially a  
actual view; a  
returned to me  
the premises, a  
in money of  
(Forty Thousand  
A certificate  
of the Clerk of Co  
day of May 19  
(a newspaper,  
Union County,  
at the door of the  
which P.M.  
statements for  
to wit: five  
each week, a  
3<sup>rd</sup> day of Jun  
proceed to off  
door of said  
who bid for  
bid for tract  
two-thirds of  
M. to Street  
and there for  
ten  
Dollars  
July 25<sup>th</sup> 19  
Appraisers to

May

PROCEEDINGS

Spec.  
ed 19  
Marysville  
Plaintiff  
et al.  
Defendants.  
Returned

Sheriff's Return.

The State of Ohio: Union County.

I received this Order of Sale on the 27<sup>th</sup> day of April 1922 and in obedience to the command of the same I did, on the 2<sup>nd</sup> day of May 1922, summons Guy Cramer, E. T. Winston and L. O. Had, three disinterested freeholders, residents of said County, who were by me duly sworn to impartially appraise the lands and tenements therein described, upon actual view; and afterward, on the 2<sup>nd</sup> day of May 1922 said appraisers returned to me, under their hands that they did upon actual view of the premises, estimate and appraise the real value of the premises in money of the same: Tract #1. \$37485 and Tract #2. \$2663.00 (Forty Thousand-one Hundred Fifty) Dollars

A certified copy of said appraisal I forthwith deposited in the office of the Clerk of Court of Common Pleas of said County, and on the 3<sup>rd</sup> day of May 1922, I caused to be advertised in the Marysville Tribune (a newspaper printed and published and of general circulation in Union County) said lands and tenements to be sold at public auction at the door of the Court House of said County, on the 5<sup>th</sup> day of June 1922, at 1 o'clock P.M. on said day; and having advertised the said lands and tenements for more than thirty days previous to the day of sale to wit: five consecutive weeks on the same day of the week in each week, and in pursuance of said notice, I did on said 3<sup>rd</sup> day of June 1922, at the time and place above mentioned proceed to offer said lands and tenements at public sale, at the door of said Court House and then and there came Joseph Durgan who bid for the Tract No. 1. \$34000.00 and Milo Stroenider who bid for Tract No. 2. \$1900.00 and said sums being more than two-thirds of the appraised value thereof, and said J. J. Durgan & Milo Stroenider being the highest and best bidders, I then and there publically sold and struck off said lands and tenements to them for said sums of \$34000.00 & \$1900.00

Dollars  
Filed 25.69  
Appraisers to-wit.

Frank Koffer  
Sheriff.

EXECUTION DOCKET, UNION COUNTY

COMMON

E. H. SELL & Co., COLUMBUS, O., 26571

COST BILL	Dolls.	Cts.	Dolls.	Cts.
Judgment	4150	14		
Interest				
Clerk	500			
Increase	100			

Att'ys for Plaintiff Hale and McGee  
 Att'ys for Defendant  
 No. of Case 10900  
 Petition Filed July 13<sup>th</sup> 1922  
 Ex. issued " 13<sup>th</sup> 1922

Farmers State Bank of  
 West Mansfield Ohio,  
 a corporation  
 Plaintiff

O. W. Carahoff, Florence  
 H. Carahoff and W. L. Pace

December 15, 1922 -  
 Judgment satisfied and costs  
 paid.  
 The Farmers State Bank  
 by Hale & McGee its  
 Attorneys.

Received  
 P. M. and m  
 July, A. D. 1922  
 the following  
 Situated  
 and stat  
 the west ha  
 fourteen (14)  
 of survey m  
 eighty five  
 premises co  
 by George H  
 Volume 16  
 made  
 Levied  
 H. Curran  
 Fee \$2.50



PROCEEDINGS

See  
July 13" 1922  
" 13" 1922

Sheriff's Return

Sheriff's Office Licking County, Ohio.

Received this writ on the 13<sup>th</sup> day of July 1922. at 2-o'clock P. M., and in obedience to the command thereof on the 15<sup>th</sup> day of July, A. D. 1922, for the want of goods and chattles I levied upon the following described real estate to-wit,

Situated in the Township of Liberty, County of Licking and State of Ohio, and being lot number thirteen (13) in the west half of section one (1) Township three (3) and range fourteen (14) in the U. S. M. lands according to a plat of survey made by Bushnell, County Surveyor, and containing eighty five and 60/100 (85.60) acres, and being the same premises conveyed to the said Nathan L. Pace and Mary Pace by George Hopkins by deed dated December 6, 1897, recorded in Volume 168 of Deeds Page 461 - reference to which is hereby made

Levied upon the undivided 1/3 interest of Florence H. Leahoff and the Dover interest of N. L. Pace,

Fee \$2.50

E. A. Boyer  
Sheriff  
M. A. Santroch,  
deputy,

ied and costs

State Bank  
McCree's

EXECUTION DOCKET, UNION COUNTY

COMMON

E. H. SELL & Co., COLUMBUS, O., 26571

COST BILL	Dolls.	Cts.	Dolls.	Cts.
Judgment	194	50		
Interest				
Clerk	5	00		
Increase	1	00		
Sheriff	3	15		

Att'ys for Plaintiff Southard and Godwin

Att'ys for Defendant

No. of Case 10 887

H. B. Hager Realty Co.  
a partnership.

Frank Patrick and  
Francessa Patrick.

Petition Filed July 28<sup>th</sup> 1922.  
Ex. issued July 13 1922  
" ret'd filed July 14-1922

Received  
and in obedience  
no lands, no te  
Frank Patrick  
\$3.15

PROCEEDINGS

Sheriff's Return

Sheriff's Return, Union County, Ohio, July 14<sup>th</sup>, 1922

Received this writ on the 13<sup>th</sup> day of July, 1922, at 9 o'clock A. M., and in obedience to the command thereof I found no goods, no chattels, no lands, no tenements belonging to within named defendant, Frank Patrick,

#3.15

Frank Collier — Sheriff.

Godwin

July 28<sup>th</sup> 1922,  
July 13 1922  
filed July 14-1922



EXECUTION DOCKET, UNION COUNTY

COMMON

E. H. SELL & Co., COLUMBUS, O., 26571

COST BILL	Dolls.	Cts.	Dolls.	Cts.
Judgment	656	64		
Clerk		00		
Sheriff	395			

Att'ys for Plaintiff *C. A. Hoopes.*

Att'ys for Defendant

No. of Case *10879.*

Petition Filed *June 7 1927.*

*Richwood Grain Company*  
Plaintiff.

vs.

*Charles Moyer.*  
Defendant.

*Received*  
*in obedience to*  
*within name*  
*Dollars which*  
*interest and*  
*and 46/100 D*

*Fees \$8.80*

COMMON PLEAS *September* TERM, A. D. 1922,

PROCEEDINGS

*Sheriff's Return.*  
*Sheriff's Office, Union County, Ohio.*  
*Nov. 23 - 1922.*

Received this writ on the 13<sup>th</sup> day of July 1922 at 9 o'clock A.M. and in obedience to the command thereof on the 23<sup>rd</sup> day of November, the within named defendant, *Mathias Moyer* paid the Judgment (less fifty Dollars which Plaintiff directed to be certified to said Defendant) the interest and costs amounting in all to Six Hundred Forty-one and 46/100 Dollars.

Fees \$8.89

*Frank Collier,*  
*Sheriff.*

*Proces.*  
*June 7 1922.*

*Company*  
*Plaintiff.*

*Defendant.*

EXECUTION DOCKET, UNION COUNTY

COMMON

E. H. SELL & Co., COLUMBUS, O., 26571

COST BILL

Dolls. Cts. Dolls. Cts.

Att'ys for Plaintiff

Att'ys for Defendant

No. of Case 10829

Petition Filed

19

Hattie May Garrison,  
Plaintiff

- vs -

Lester Earl Clark et al.,  
Defendants.

As commar  
herein described  
day of sale, in a  
general circulat  
1922, at 10'clock  
said County, I  
described in this  
the same the se  
two-thirds of the  
the highest and  
struck off said  
Dollars.

Sheriff - \$6.75;

# 9.25

As commar  
the oaths of H  
partition to be m  
Commissioners  
without manuf  
all of which wa  
herewith returne

Given un  
costs \$13.12



May

PROCEEDINGS

Sheriff's Return — Order of Sale.

As commanded by this Writ, I have caused the lands and tenements herein described, to be duly advertised for thirty days next preceding the day of sale, in the Marysville Tribune a newspaper printed and of general circulation in Union County, Ohio; and on the 1st day of July 1922, at 10'clock P. M., on said day, at the door of the Court House, in said County, I offered for sale, at public auction, the lands and tenements described in this Writ; And then and there came Nellie Burris who bid for the same the sum of Four-Hundred Dollars; the said sum being more than two-thirds of the appraised value thereof, and the said Nellie Burris being the highest and best bidder therefor, I then and there publicly sold and struck off said lands and tenements to her for the sum of Four-hundred Dollars.

Sheriff - \$6.75; Appr. - \$2.00; Rev. 50 cents  
 # 9.25- Frank Collier — Sheriff.  
 per L. A. W.

Sheriff's Return. — Writ of Partition —

As commanded by the foregoing Writ, I have executed the same by the oaths of H. J. Huffman, Cone Howard, and W. H. Holycross, causing partition to be made of the premises in said Writ described; and the said Commissioners being of the opinion that Tract No. 5 cannot be divided without manifest injury, I have caused the same to be appraised; all of which will appear by the report of said Commissioners, herewith returned.

Given under my hand this 9th day of May 1922.  
 Costs \$15.12 Frank Collier — Sheriff.

EXECUTION DOCKET, UNION COUNTY

COMMON

E. H. SELL & Co., COLUMBUS, O., 26571

COST BILL	Dolls.	Cts.	Dolls.	Cts.
Judgment.	289	93		
Interest.				
Clerk	5	00		
Increase	1	00		

Att'ys for Plaintiff F. A. & E. D. Owen

Att'ys for Defendant

No. of Case 10906

Petition Filed July 21<sup>st</sup> 1922

Ex. issued " 21<sup>st</sup> 1922

C. A. White and Son  
Plaf.

vs  
Clint M. Black &  
Ella Black Snyder.  
Deftd.

Received  
A. M. and  
search but fo  
in the name  
Black Ella  
Bartwick,  
Fus. Pg. 31

May

PROCEEDINGS

Sheriff's Return  
Sheriff's Office, Union County Ohio.  
July 22 - 1922.

Received this writ on the 21<sup>st</sup> day of July 1922 at 9 o'clock  
A. M. and in obedience to the command thereof I made  
search but found no goods, no chattles upon lands no tenements  
in the name of the within named defendants. Clint M.  
Black Ella Black Snyder upon which to levy, within my  
Bailiwick,  
Fees \$3.31

Frank Collier Sheriff  
Per, L. A. M. Clerk.

w  
July 21<sup>st</sup> 1922  
" 21<sup>st</sup> 1922



EXECUTION DOCKET, UNION COUNTY

COMMON

E. H. SELL & Co., COLUMBUS, O., 20571

COST BILL

Dolls. Cts. Dolls. Cts.

Att'ys for Plaintiff *Milo L. Myers*

Att'ys for Defendant

No. of Case *10680*

Petition Filed

19

*Mable Holycross*  
*vs*  
*Henry Keyes, et al.,*

*As comm*  
*by the oaths of*  
*partition to be m*  
*Commissioners*  
*divided without*  
*all of which wil*  
*returned.*

*Given und*  
*\$4.94 - Sheriff*

## PROCEEDINGS

## Sheriff's Return - Writ of Partition,

As commanded by the foregoing Writ, I have executed the same by the oaths of J. F. Hinderer, J. H. Cain, and Fred Loschky, causing partition to be made of the premises in said Writ described; and the said Commissioners being of the opinion that the said premises cannot be divided without manifest injury, I have caused the same to be appraised, all of which will appear by the report of said Commissioners, herewith returned.

Given under my hand this 21st day of July 1922.

\$4.94 - Sheriff-Appr. \$6.00 & Auct. \$1.00 Frank Collier - Sheriff.

EXECUTION DOCKET, UNION COUNTY

COMMON

E. H. SELL & Co., COLUMBUS, O., 26571

COST BILL

Dolls. Cts. Dolls. Cts.

Sheriff	8	85		
H. C. Perfect	2	00		
F. W. Robinson	2	00		
J. T. Cain	2	00		
Printer	25	83		
Auctioneer	1	00		

Att'ys for Plaintiff C. A. Hooper

Att'ys for Defendant

No. of Case 10 861

Petition Filed Aug. 18 1922,

H. H. Beaver  
Plaintiff

B. H. Jolliff, Maude E. Jolliff,  
The Richwood Banking Co.,  
Hagay Brothers, and The First  
National Bank of Richwood O.,  
Defendants.

The State of Ohio  
I received the  
to the command  
H. C. Perfect, F.  
residents of said  
appraise the land  
and afterward,  
to me, under the  
estimate and a  
Thousand (\$10,000)  
forthwith deposited  
Pleas of said  
caused to be a  
printed and put  
said lands and  
the Court House  
P.M. of said day  
more than three  
weeks, on the  
said notice, I  
above mentioned  
sale, at the door  
H. Beaver who  
and said sum  
thereof, and said  
therefor, I then  
to him for said



## PROCEEDINGS

## Sheriff's Return

The State of Ohio Union County.

I received this Order of Sale on the 6th day of July 1922, and in obedience to the command of the same I did, on the 8th day of July 1922, summon H. C. Perfect, F. H. Robinson and J. F. Cain three disinterested freeholders, residents of said County, who were by me duly sworn to impartially appraise the lands and tenements therein described, upon actual view; and afterward, on the 8th day of July 1922, said appraisers returned to me, under their hands, that they did upon actual view of the premises, estimate and appraise the real value in money of the same at Ten Thousand (\$10,000) Dollars. A certified copy of said appraisal I forthwith deposited in the office of the Clerk of the Court of Common Pleas of said County. And on the 12th day of July 1922, I caused to be advertised in the Marysville Tribune (a newspaper printed and published and of general circulation in Union County) said lands and tenements to be sold at public sale, at the door of the Court House of said County, on the 12th day of August 1922, at 10 o'clock P. M. of said day. And having advertised the said lands and tenements for more than thirty days previous to the day of sale, to-wit: five consecutive weeks, on the same day of the week in each week, and in pursuance of said notice, I did on said 12th day of August 1922, at the time and place above mentioned, proceed to offer said lands and tenements at public sale, at the door of said Court House, and then and there came Henry H. Beaver who bid for the same the sum of Ten thousand Dollars; and said sum being more than two-thirds of the appraised value thereof, and said Henry H. Beaver being the highest and best bidder therefor, I then and there publicly sold and struck off said lands and tenements to him for said sum of ten thousand Dollars.

Frank Collier — Sheriff.

Aug. 18 1922,

liff.

8

ood 0,

EXECUTION DOCKET, UNION COUNTY

COMMON

E. H. SELL & Co., COLUMBUS, O., 26571

COST BILL

Dolls. Cts. Dolls. Cts.

Sheriff	56	20		
J. J. Watts	2	00		
O. A. Wilgus	2	00		
J. F. Caird	2	00		
Printer	28	27		
Auctioneer	1	00		

Att'ys for Plaintiff E. W. Porter

Att'ys for Defendant

No. of Case

Petition Filed

19

J. H. Trimby,  
vs  
Nelson Herd et al.

Aug-29-1922.  
Execution Issued.

The State of Ohio  
I received the  
to the command  
J. J. Watts, D. A.  
of said County, v  
lands and teneme  
on the 11th day of  
that they did upo  
real value in m  
five & 83/100 Doll  
deposited in the  
County. And  
in the Union C  
general circulat  
public sale, at the  
August 1922, at  
lands and teneme  
five consecutive  
pursuance of said  
and place above  
sale, at the door  
bid for the same  
said sum being  
said J. H. Trimby  
publicly sold and  
of \$11800.00, Al



## PROCEEDINGS

## Order of Sale - Sheriff's Return

The State of Ohio, Union County.

I received this Order of Sale on the 6th day of July 1922, and in obedience to the command of the same I did, on the 11th day of July 1922, summon J. J. Watts, D. A. Hilgus and J. F. Cain three disinterested freeholders, residents of said County, who were by me duly sworn to impartially appraise the lands and tenements therein described, upon actual view; and afterward, on the 11th day of July 1922, said appraisers returned to me, under their hands, that they did upon actual view of the premises, estimate and appraise the real value in money of the same at seventeen-thousand-six-hundred-forty-five + 83/100 Dollars. A certified copy of said appraisal I forthwith deposited in the office of the Clerk of the Court of Common Pleas of said County. And on the 14th day of July 1922, I caused to be advertised in the Union County Journal (a newspaper printed and published and of general circulation in Union County,) said lands and tenements to be sold at public sale, at the door of the Court House of said County, on the 12th day of August 1922, at 10'clock P.M. of said day. And having advertised the said lands and tenements for more than thirty days previous to the day of sale, to-wit: five consecutive weeks, on the same day of the week in each week, and in pursuance of said notice, I did on said 12th day of August 1922, at the time and place above mentioned, proceed to offer said lands and tenements at public sale, at the door of said Court House, and then and there came J. H. Trimby who bid for the same the sum of Eleven-thousand-eight-hundred Dollars; and said sum being more than two-thirds of the appraised value thereof, and said J. H. Trimby being the highest and best bidder therefore, I then and there publicly sold and struck off said lands and tenements to him for said sum of \$11,800.00 Dollars.

Frank Collier — Sheriff.



EXECUTION DOCKET, UNION COUNTY

COMMON

E. H. SELL & Co., COLUMBUS, O., 20571

COST BILL

Dolls. Cts. Dolls. Cts.

Judgment  
Interest  
Clerk  
Increase

430 25  
5 00  
1 00

Att'ys for Plaintiff C. A. Hoopes

Att'ys for Defendant

No. of Case 10916

Petition Filed Aug. 19<sup>th</sup> 1922  
Ex. issued " 19<sup>th</sup> 1922

E. J. Bushong  
Plaintiff

vs.  
Mrs. Henry C. Hakes &  
Henry C. Hakes.

Received  
and in obedience  
personal property  
Hakes to-wit

- 1 Overland
- 1 Play Ba
- 1 Wagon
- 1 John Deere
- 1 Joy Bid
- 1 Car load
- 2 sets of m
- 18 tons of s
- 1 Hoosier
- 2 5 sheep
- 2 mares
- 3 5 acres of
- 1 Oliver
- 1 riding
- 1 Steer
- 1 Tandem
- 1 single

by sale  
amount of  
Fees \$ 9

## PROCEEDINGS

## Sheriff's Return.

Sheriff's Office Union County, Ohio.

Received this writ on the 19 day of August, 1922 - at 10 o'clock P.M. and in obedience to the command thereof I levied upon the following personal property belonging to the within named defendant Henry C. Hakes to-wit: -

1 Overland Automobile.	2 Jersey cows.
1 Play Ball Corn Planter.	1 sled + double trees.
1 Wagon.	1 Blind gray mare.
1 John Deere Mower.	4 - Shoats
1 Joy Riding Corn Planter.	1 - sow + 4 pigs
1 Car load Straw.	1 - sow + 3 pigs
2 sets of work Harness	1 - sow + 6 pigs.
18 tons of hay in Barn	1 - red cow
1 Hoosier grain drill.	1 - white sow
25 Sheep.	1 - red sow.
2 mares and colts.	1 - sandwich hay - Bales.
35 acres of standing corn	
1 Oliver riding plow.	
1 riding plow.	
1 Steer roller.	
1 Tandon Disc	
1 single Disk	

Case settled. Judgment and costs paid in full by sale notes and cash amount paid \$451.<sup>15</sup> whole amount of cash and notes turned over to clerk Helen L. Chire

Fees. \$9.68

Frank Collier  
Sheriff -

EXECUTION DOCKET, UNION COUNTY

COMMON

E. H. SELL & Co., COLUMBUS, O., 26571

COST BILL

Dolls. Cts. Dolls. Cts.

Att'ys for Plaintiff *Milo L. Myers*  
 Att'ys for Defendant *Edward W. Porter*  
 No. of Case *10816* Petition Filed *19*

*Eva Jolliff*  
 Plaintiff,  
 - vs -  
*Laura Kronsopp, et al.,*  
 Defendants.

*As commanded  
 tenements for  
 days next preceding  
 a newspaper for  
 the: and on  
 at the door of the  
 at public auction  
 Writ: at the d  
 Robert J. Krou  
 thousand - sev  
 more than to  
 Robert J. Krou  
 I then and the  
 tenements for  
 First 3/61*



## PROCEEDINGS

## Sheriff's Return on Order of Sale.

As commanded by this Writ, I have caused the lands and tenements herein described, to be duly advertised for thirty days next preceding the day of sale, in the Union County Journal a newspaper printed and of general circulation in Union County Ohio; and on the 5<sup>th</sup> day of August 1922, at 10 o'clock P. M., on said day at the door of the Court House, in said County, I offered for sale at public auction, the lands and tenements described in this Writ: at the door of said Court House and there came Robert J. Krouskop, who bid for the same the sum of three-thousand-seven-hundred Dollars; and said sum being more than two-thirds of the appraised value thereof, and said Robert J. Krouskop being the highest and best bidder thereof, I then and there publicly sold and struck off said lands and tenements for said sum of ~~#~~ 3700.00

Fees \$ 31.61

Frank Bellis  
Sheriff Union County O.

EXECUTION DOCKET, UNION COUNTY

COMMON

E. H. SELL & Co., COLUMBUS, O., 26571

COST BILL

Dolls. Cts. Dolls. Cts.

Judgment  
Interest  
Clerk.  
Increase  
Sheriff.

4973.00  
5.00  
1.00  
75

Att'ys for Plaintiff Milo L. Myers.

Att'ys for Defendant

No. of Case 10920

Petition Filed Aug. 25 19 22  
Ex. issued " 25--1922

The Union Banking Co  
Pltf.

vs  
L. H. Southard  
Gilbert Stausell  
W. C. Southard  
Anna E. Southard  
Ethel Southard Stausell

Entered on papers  
and

Received this  
in obedience to the co  
no tenements  
named defenda

## PROCEEDINGS

## Sheriff's Return

Sheriff's Office Union County, Ohio, Aug. 25th, 1922

Received this writ on the 25th day of August 1922 at 10 o'clock A. M., and in obedience to the command thereof I found no goods no chattels, no lands no tenements upon which to levy in the name of any of the within named defendants.

Frank Collier - Sheriff

ers.

Aug. 25 1922  
" 25--1922



EXECUTION DOCKET, UNION COUNTY

COMMON

E. H. SELL & Co., COLUMBUS, O., 26571

COST BILL

Dolls. Cts. Dolls. Cts.

Judgment	436	66		
Clerk	5	00		
" Increase	1	00		

Att'ys for Plaintiff

S. A. Hoopes

Att'ys for Defendant

No. of Case 10923

Petition Filed Aug 29 19 22

The M<sup>c</sup>.Cline Company,  
Plaintiff

- vs -  
D. E. Daugherty,  
Defendant.

Nov. 15 1922  
Record 26870  
on return judgment  
The M<sup>c</sup>.Cline Co.  
for S. A. Hoopes

Received this  
to the command the  
named defendant -  
machine, 1 disc har  
Tedder, 1 hay rake, 3  
gray mare and 1 bla  
kettles, 1 wheat drill  
more or less.  
#

PROCEEDINGS

Sheriff's Return

Sheriff's Office, Union County, Ohio, Aug. 30, 1922.

Received this writ on the 29<sup>th</sup> day of August 1922 at 3 o'clock P.M. and in obedience to the command thereof I levied upon personal property belonging to the within named defendant - Thos. Daugherty, as follows: - 1 wooden silo, 1 steel roller, 1 mowing machine, 1 disc harrow, 2 corn plows, 2 wagons, 1 corn planter, 1 drag harrow, 1 hay tedder, 1 hay rake, 30 tons hay in stack, 20 tons of hay in barn, 2 bay mares, 1 gray mare and 1 black mare, 2 walking breaking plows, 1 riding plow, 2 iron kettles, 1 wheat drill, 1 male hog, 2 white sows, 6 head of cows, 20 acres of corn more or less.

Frank Collier - Sheriff.

copies

Aug 29 1922

Spasny, intiff

ndant,

EXECUTION DOCKET, UNION COUNTY

COMMON

E. H. BELL & Co., COLUMBUS, O., 26571

COST BILL

Dolls. Cts. Dolls. Cts.

Judgment  
costs

348 80  
6 00

Att'ys for Plaintiff E. P. Drunko

Att'ys for Defendant

No. of Case 10924

Petition Filed 9-1 1922

Mr. & Mrs. Louisa Kuba  
Plaintiff

-vs-

Andrew Kusnyer &  
Kedi Kusnyer.  
Defendants.



PROCEEDINGS

ho  
9-1 1922

ha  
Tuff  
o  
nts.



E. H. SELL & Co., COLUMBUS, O., 28571

COST BILL

Dolls. Cts. Dolls. Cts.

Judgment  
Costs-Clerk  
Sheriff

157 58  
6 00  
1 25

Att'ys for Plaintiff

Edward W. Porter

Att'ys for Defendant

No. of Case 10840

Petition Filed 4-15

19 22

J. W. Weaver  
Plaintiff

vs

J. A. Potts,  
Frances Potts &  
Ben Potts,

Received \$161.97 amount in full on  
judgment in the above entitled case.

November 22<sup>nd</sup> / 1922.

E. W. Porter, Atty for  
Plaintiff.

Received the  
clock P. M. at  
a Court House  
defendant Ben  
in Exhibit

Real Est  
of Marysvil  
Village as  
Plat Book  
old number

Also other  
Ohio and de  
3354 and Be  
and S E cor  
poles to a  
the said la  
said Surve  
thereof N.  
Road; then

Excepting  
to John Pe  
John McKee  
of land s  
the amount

Second Tra  
State and  
the Milfor  
Marysville  
M Robinson  
thence wit  
lands conv  
easterly w  
to a stake  
Road; thenc

sold to CH

Third Trac  
being par  
Beginn  
4069; the  
thence S  
in the ce

Charles E.  
Book No. 1

J. W. P.

PROCEEDINGS

V. Porter

4-15 1922

*Sheriff's Return*  
*Sheriff's Office Union County, Ohio*  
*Nov. 18-1922*

Received this writ on the 5<sup>th</sup> day of Sept. 1922 at 3 o'clock P. M. and in obedience to the command thereof, I made a Court House levy upon real estate in the name of the within defendant Ben Potts and Frances Potts and described as in Exhibit A. hereto attached

entire in full on the case.  
W. Potts, Atty for Plaintiff.

Exhibit A.

Description of Real Estate in the name of Ben Potts and Frances Potts.

Real Estate situated in the County of Union State of Ohio, the Village of Marysville and being all of Lot No. 268 of Pickett's Addition to said Village as numbered in said Addition and plat thereof and recorded in Plat Book No. 1 page 80-81, Records of Union County- said No 268 being the old number and said lot now being known as In-Lot No 285.

Also other real estate situated in Paris Township, Union County, State of Ohio and described as follows;- First Tract; Being part of Survey No. 3354 and Beginning at a stake in the Marysville and London Gravel Road and S E corner of lands formerly owned by Jas. H Gill; thence N.49° W.58 poles to a stake in the Marysville and Milford Center Road; thence with the said last named road S.41° W 204 poles to a stake in the south line of said Survey No.3354; thence with said Survey line and correcting the course thereof N.81° E. 180 poles to a stake in the Marysville and London Gravel Road; thence with said road N.12° E 194 poles to the beginning  
Containing 85 acres.

Excepting therefrom one acre sold to Alexander Robinson; 128/160 acre sold to John Peter Daum; one acre sold to Elsie Boyd; one-half acre sold to John McKee et al and one acre sold to Anna B Kollfrath and another tract of land sold from the above to William and Caroline Ellinger leaving the amount herein conveyed 78 acres more or less.

Second Tract;- Also another tract of land in the same Township, County, State and Survey and lying west of the above described tract and west of the Milford Center Gravel Road;- Beginning at a stake in the edge of the Marysville and Milford Center Gravel Road at the S E corner of William M Robinson's farm; thence N.52° W.24 poles to the C.C.C. & St.L.R.R. lands; thence with said rail road lands S.54° W.44 poles to a stake corner to lands conveyed by S A Cherry to the Trustees of Paris Township; thence easterly with the line of said lands conveyed to said Trustees, 33 poles to a stake in the edge of the said Marysville and Milford Center Gravel Road; thence with said road N.40° E.43 poles to the beginning  
Containing 8 acres more or less, excepting one acre sold to Charles Ford. Leaving 7 acres more or less.

Third Tract.- Being situated in the same Township, County and State and being part of Survey No.4069 and bounded and described as follows;- Beginning at a stake in the London Road and in the N. line of Survey No. 4069; thence with said line S.79° W. 95 poles to an Ash and four Ironwoods; thence S.28° W. 6 poles to a stake; thence S.83° E.90½ poles to a stake in the center of the said London road N.11° E.33 poles to the beginning  
Containing 10 and 3/4 acres and being all of Out-Lot No of Charles Erb's Addition to the Town of Marysville; for reference see Plat Book No.1 page 108.

*Geo. B. 61*

*Frank Collier*  
*Sheriff*



E. H. BELL & Co., COLUMBUS, O., 26571

COST BILL

Dolls. Cts. Dolls. Cts.

Judgment	138	47		
Clerk	5	00		
" Increase	1	00		

Att'ys for Plaintiff

Walter L. Moffitt.

Att'ys for Defendant

No. of Case 10929

Petition Filed 9-8 1922

Ed Haines

Plaintiff

vs.

H. O. Gunder.

Defendant.

July. 30-1923. I hereby certify that I have received settlement in full of account in the above entitled action.

Walter L. Moffitt  
Attorney for Plaintiff

Received  
at 9 o'clock  
I made a copy  
of the within  
the Description

of York  
corner  
9 1/2° E  
N. 81  
twelve  
S. 9 1/2°  
with  
said  
to Jos  
84.74  
same  
Feb. 1

Tract  
and Su  
at a s  
sectio  
of sa  
to a s  
the N.  
to the  
W. 150  
to a s  
Powder  
of the  
land s  
poles

Tract  
in the  
follow  
Survey  
road w  
road S  
W. 11  
stone  
114.60  
12° 35  
acres

Tract  
the To  
bounde  
J.B.Hy  
McElro  
C. Ham  
to a s  
Hamilt  
with h  
Bokes  
center  
L. Ful  
acres

Full \$

PROCEEDINGS

*Sheriff's Return.*

*Sheriff's Office Union County, O.*

*Sept 8 1922.*

*Received this writ on the 8<sup>th</sup> day of Sept. 1922, at 9 o'clock A.M. and in obedience to the command thereof I made a Court house Levy upon real estate in the name of the within defendant Harry O. Gunder as follows in the Description hereto detached.*

REAL ESTATE IN THE NAME OF HARRY O. GUNDER.

Real Estate situated in the County of Union, State of Ohio, Township of York, Survey No. 3470 and bounded and described as follows:

Beginning at a stone in the center of a road and in the north west corner of Joseph Boyd's land; thence with the center of said road N. 9 1/2° E. 61.24 poles to a stone corner to John M. Gunder's land; thence N. 81° E. 131.06 poles to a stake (witness and Oak bearing N. 81° W. twelve feet) corner to Henry D. William's land; thence with this line S. 9 1/2° W. 86 poles to a stone, corner to James Middleton's land; thence with his line S. 81° E. 46.32 poles to a stone, another corner of said Middleton's; thence N. 9 1/2° E. 24.76 poles to a stone; N.W. corner to Joseph Boyd's land; thence with one of said Boyd's lines S. 81° E. 84.74 poles to the place of the beginning. Containing 57 1/2 acres be the same more or less. Excepting 6.98 acres deed to Joseph Boyd, Feb. 15, 1881, off the S.W. corner of said premises.

Tract No. 2. Also situated in the county of Union, State of Ohio, and Survey No. 3470 and bounded and described as follows;- Beginning at a stone and brick, N.W. corner to John B. Hyde's land and at the intersection of Powder-Lick Run Road and the Davis road; thence with the center of said Davis road and the W. line of said lands S. 10° W. 124 poles to a stone N.E. corner to the lands of John Stahl, Sr.; thence with the N. line of the lands of said John Stahl Sr., passing the N.W. corner to the said lands and with the N. line of B.B. Willis's land North 80 1/2° W. 150.24 poles to a stone near a beech; thence north 10° E. 125. poles to a stone, S. line of Thomas C. Hamilton's land and center of said Powder Lick Run road; thence with the center of said road and S. line of the lands of Thomas C. Hamilton passing the S.E. corner of said land and with the S. line of John M. Gunder's land S. 80° E. 154.24 poles to the beginning. Containing 120 acres more or less.

Tract No. 3. Also situated in the County of Union, State of Ohio, in the Township of York and Survey No. 3470, bounded and described as follows;- Being a part of Lot No. 10 of the sub-division of said Survey and beginning at the point of intersection of the Powder Lick Run road with the west line of said Survey; thence with the center of said road S. 77° 30' E. 113.68 poles to a stone and brick; thence with the W. line of John M. Gunder's land, S. 12° 10' W. 125.80 poles to a stone; thence with the N. line of Barbara B. Willis's land N. 78° W. 114.60 poles to a stone; thence with the W. line of said Survey N. 12° 35' E. 126.84 poles to the place of beginning; Containing 90.7 acres.

Tract No. 4. Also situated in the County of Union, State of Ohio, in the Township of York and being a part of Surveys Nos. 3469 & 3470, bounded and described as follows;- Beginning at an Elm N.W. corner to J.B. Hyde's land; thence with said J.B. Hyde's N. line and McElroy's land N. 80 1/2° W. 258 poles to a stone N.E. corner of Thomas C. Hamilton's land; thence with his east line N. 10° E. 127. poles to a stone and three beeches (one down) N.E. corner to said Thomas C. Hamilton's land; in the N. line of Lemuel W. Smith's land; thence with his S. line N. 80 1/2° E. 144. poles passing an elm on the bank of Bokes Creek, to a stake in the center of said creek; thence down the center of said creek with the meanders thereof to the W. line of William L. Fulton's land S. 9 1/2° W. 74 poles to the beginning, Containing 167 1/2 acres Excepting therefrom 65 acres off the east side.

*Full \$4.00  
1/4 XX*

*Frank Collier  
Sheriff.*

*M. Hitt.*

*9-8 1922*

*certify that I  
attest in full  
the above*

*M. Hitt  
Plaintiff*

EXECUTION DOCKET, UNION COUNTY

COMMON

E. H. BELL & Co., COLUMBUS, O., 26571

COST BILL

Dolls. Cts. Dolls. Cts.

Judgment	276	70		
Clerk		500		
" Increase		100		

Att'ys for Plaintiff *L. A. Hoopes*

Att'ys for Defendant

No. of Case 10930

Petition Filed 9-8 1922

First State Bank of Plain City.  
Plaintiff

*Oliver Dean*  
Defendant.

The State of  
Received  
and pursuant  
belonging to  
2400 shares  
Exec  
Jan 24 1922



PROCEEDINGS

*Sheriff's Return.*

*Sheriff's Office - September 9<sup>th</sup> 1922.*

*The State of Ohio - Union County:*

*Received this writ September 8<sup>th</sup> 1922, at 10 o'clock A.M., and pursuant to its command, I levied upon personal property belonging to within named defendant, Oliver Dean as follows:*

*2400 shocks of corn appraised at 60¢ per shock.*

*Execution Returned by order of Plaintiff's attorney,*

*Exec. No. 2*

*Frank Allen  
S.A.M. Sheriff.*

*opes.*

*9-8 1922*

*Plain City.  
Plaintiff*

*ndant.*

EXECUTION DOCKET, UNION COUNTY

COMMON

E. H. SELL & Co., COLUMBUS, O., 26571

COST BILL

Dolls. Cts. Dolls. Cts.

Judgment	254	47		
Clerk	5	00		
Judgment	1	00		

Att'ys for Plaintiff *L. A. Davis*

Att'ys for Defendant

No. of Case 10931

Petition Filed 4-9 1922

*L. A. Davis*  
Plaintiff

-vs-

*Olive Dean*  
Defendant

PROCEEDINGS

*spec*

*4-9 1922*

*7/1*

*cont.*



EXECUTION DOCKET, UNION COUNTY

COMMON

E. H. SELL & Co., COLUMBUS, O., 20571

COST BILL

Dolls. Cts. Dolls. Cts.

Judgment 217 83  
 Clerk 5 00  
 " Increase 1 00

Att'ys for Plaintiff *Mita L. Myers*

Att'ys for Defendant

No. of Case 10934

Petition Filed 9-9 1922

*B. L. Robinson*  
 Plaintiff

-vs-

*G. H. Brown,*  
*Ruth Brown,*  
*W. M. Pennybaker &*  
*Frank Brown*  
 Defendants.

The State of Ohio  
 Receiver  
 pursuant to  
 writ, W. M.  
 the Judgment  
 Sheriff  
 hereby return

Fees \$4.76

PROCEEDINGS

Sheriff's Returns,  
Sheriff's Office Sep. 12-1922.

The State of Ohio, Union County.

Received this writ Sept. 11<sup>th</sup> 1922. at 9 o'clock A.M. and pursuant to its command the within named defendants to-wit: W. N. Perryacker and Frank Brown came and paid the judgment and costs in full i.e. \$228.80.

Sheriff's fees retained and acknowledged and balance hereby returned to Clerk Check for \$224.04.

Frank Collier  
Sheriff

Fees \$4.76

September 14<sup>th</sup> 1922

Received amount of above judgment \$218.04 and costs  
advised \$5.00 - fees

B. F. Robinson  
By Met. L. Myers atty

EXECUTION DOCKET, UNION COUNTY

COMMON

E. H. SELL & Co., COLUMBUS, O., 26571

COST BILL

Dolls. Cts. Dolls. Cts.

Judgment	603	07		
Clerk	5	00		
Shoreline	1	00		

Att'ys for Plaintiff *Richard C. Thrall*

Att'ys for Defendant

No. of Case *10935*

Petition Filed *9-11 1922*

*William A. Fawn & Harry Leaper*  
 as Executors of the estate of  
*W. H. Shumway*  
 Plaintiffs.

vs.

*Wm. E. Peppers &*  
*Clyde Randall*  
 Defendants.

The State of

P. M., And for  
 personal prop  
*W. E. Peppers*  
 bar, 1 Ford Car  
 Bottles, all val  
 Rec. 9.85  
 Apprs. 2.00  
 Printer 4.88

The  
 dismissed  
 Check to Clerk



PROCEEDINGS

Threll  
9-11 1922

Harry Leaper  
Plaintiff.

Defendants.

*Sheriff's Return*  
*Sheriff's Office, Sept. 11" 1922.*

The State of Ohio Union County.  
Received this writ Sept 11-1922 at 2-0'clock  
P.M., And pursuant to its command, I made a levy upon  
personal property belonging to the within named defendant,  
W. E. Peppard as follows: - 1 Ambleader Truck, 1 Hudson Touring  
Car, 1 Ford Car, 1 Bottle Washer, one Bottle Filler, 600 cases of  
Bottles, all valued at \$1000.00.  
Fees. 9.85- Frank Collier Sheriff,  
Apprs. 2.00  
Printer 4.88

This 4<sup>th</sup> day of December 1922. the above case was  
dismissed by Plaintiff and the costs were paid, to-wit \$22.73  
Check to Clerk of Union County for \$12.88  
Frank Collier Sheriff,  
By L. A. W.

EXECUTION DOCKET, UNION COUNTY

COMMON

E. H. Sell & Co., Columbus, O., 26371

COST BILL

Dolls. Cts. Dolls. Cts.

Judgment	212	70		
Clerk	5	00		
Increase	1	00		

Att'ys for Plaintiff *Nate L. Moffitt*

Att'ys for Defendant

No. of Case *10941*

Petition Filed *9-20 1922*

*W. E. Winter*  
Plaintiff

*S. L. Longshore*  
Defendant

*The State of*  
*Receiv*

*A. M., and*  
*belonging to*  
*5 Ewes.*  
*4 Lambs*  
*3 horses*  
*1 Colt,*  
*8 Shoats.*  
*4 sows,*  
*1 set work Ha*  
*1 wagon*  
*12 tons of Ha*  
*Disc Harrow*  
*1 corn Plow*  
*18 acres of cr*  
*2 cows.*

*Fees \$9.48*

## PROCEEDINGS

Sheriff's Office Sept. 1922,  
The State Of Ohio Union County.

Received this writ September 20<sup>th</sup> 1922, at 9 o'clock  
A. M., and pursuant to its command I seized upon chattles  
belonging to the within defendant, S. L. Longshore as follows:-

5 Ewes.  
4 Lambs  
3 horses  
1 Colt,  
8 Shoats.  
4 sows,  
1 set work Harness  
1 wagon  
12 tons of Hay  
Disc Harrow & Plow  
1 Corn Plow  
18 acres of corn  
2 cows.

Total \$9.48

Frank Collier  
Sheriff.

Nov. 8-1922. Costs paid by plaintiff, but  
Judgment still stands and unpaid.

See Docket S. 10441



E. H. SEIL & Co., COLUMBUS, O., 26571

COST BILL

Dolls. Cts. Dolls. Cts.

Judgment	268	13		
Interest				
Clerk	0	00		
" Increase	1	00		

Att'ys for Plaintiff Milo L Myers

Att'ys for Defendant

No. of Case 10942

Petition Filed Sept 21 1922

Whiting and Company  
Pld.

J. H. Crevier  
Deft.

September 30th 1922

Received this day the sum of \$273<sup>13</sup> being amount of judgment \$268<sup>13</sup> & advanced costs

Milo L Myers  
Attorney for Plaintiff

The State of Ohio  
Received  
and returned  
of September  
Received  
Distrib  
Clerk of Court

Logan  
Cv

PROCEEDINGS

*Sheriff's Return.*

The State of Ohio Logan County.

Received this writ September 25<sup>th</sup> 1922 at 9 o'clock A.M. and pursuant to its command this writ returned this 26<sup>th</sup> day of September, 1922, fully satisfied.

Received of J. H. Brewster \$ 277.13.

Distributed as follows.

Clerk of Courts Union County : 274.13

Judgment & Costs

Logan County Sheriff . 3.00

Costs Retained . 277.13

Horner O. Kennedy Sheriff

By - Kenneth Deputy

Sept 21 1922

30<sup>th</sup> 1922  
the sum of  
Judgment \$ 268.13  
By  
For Sheriff

EXECUTION DOCKET, UNION COUNTY

COMMON

E. H. SELL & Co., COLUMBUS, O., 26371

COST BILL

Dolls. Cts. Dolls. Cts.

Judgment, 278 40  
Clerk 5 00  
" Increase

Att'ys for Plaintiff Milo L. Myers

Att'ys for Defendant

No. of Case 10943

Petition Filed Sept. 21 19 22

The B. F. Hoodrich  
Rubber Company  
Plaintiff

Roy King and Myrtle King  
Defendants

The State  
and pursuant  
the within  
Rach. 1 Hay rach

Fees: \$5.



## PROCEEDINGS

Sheriff's Return

Sheriff's Office Sept. 23 - 1922

The State of Ohio, Union County.

Received this writ Sept. 21 - 1922 at 9 o'clock A.M.  
and pursuant to its command I have taken upon chattels belonging to  
the within named defendant. Ray King as follows: 1 Wagon +  
Rack. 1 Hay rack. 2 Jersey cows. 1 red cow. 1 drift wheat drill

Returned by order of Plaintiff's attorney

Fees: \$5.14

Frank Celler, Sheriff.

Sept. 21 1922

E. H. SELL & Co., COLUMBUS, O., 26571

COST BILL

Dolls. Cts. Dolls. Cts.

Judgment	414	77		
clerk		5	00	
Increase		1	00	

Att'ys for Plaintiff Fackler & Fackler

Att'ys for Defendant

No. of Case 10936

Petition Filed Sept. 14 1922

The National Bank of Commerce  
Plaintiff

-vs-  
C. B. Phelps & Florence Phelps,  
Defendants.

For Release of Lien on land see  
Journal # 28 Page 142 for  
full particulars.

State of Ohio  
Recd  
and pursuant  
to lands an  
Frost # 3.15

PROCEEDINGS

Sheriff's Return.

Sheriff's Office Sept. 30-1922.

State of Ohio, Union County

Received this writ Sept. 26<sup>th</sup> 1922 at 3-o'clock P.M. and pursuant to its command I found no goods, no chattles, no lands and no tenements upon which to levy

Fines \$3.15

Frank Tolliver

Sheriff

By L.P.M.

Chler

Sept. 14 1922

Commerce Plaintiff

ice Phelps, Dependants.

Land see for



EXECUTION DOCKET, UNION COUNTY

COMMON

E. H. SELL & Co., COLUMBUS, O., 26571

COST BILL	Dolls.	Cts.	Dolls.	Cts.
Judgment	119	67		
Interest				
Clerk.	5	00		
Increase	1	00		

Att'ys for Plaintiff C. A. Hooper

Att'ys for Defendant

No. of Case 1895-1

Petition Filed Sept. 30 1922

G. E. Herriott  
Plaintiff

vs  
L. H. Rouse and  
Mrs. L. H. Rouse  
Defendants

Plain City, Ohio, July, 12<sup>th</sup>, 1924

Common Pleas Court - Union County, Ohio - No. 10951

G. E. Herriott vs L. H. Rouse et al.

Judgment and costs in above case settled in full and same may be released on the docket.

G. E. Herriott

The State of Ohio, be  
Received this  
not finding any  
Levy upon the unde  
hereto attached.  
note = I afterward  
per acre making

Real Estate S.  
Ohio Survey No.  
at a stone in the  
to a tract of land  
the center of said p  
corner to Harvey  
the C. P. & D. R. R.,  
N. 34° 30' E. 29.93 c  
38 square rods be

Also real esta  
and described as f  
land conveyed by  
line of land owned  
the lines of said E  
land N. 33° E. 16  
Pleasant Valley to  
poles to a stake  
Elijah Britton a  
thence S. 33° W. 13  
and in line of t  
said line 66 1/2 W.

Containing  
Excepting fe  
conveyed by deed  
recorded in Vol. 51  
County, Ohio.

Leaving 70.75  
I afterward  
\$ 125.00 per acre.  
costs in ab  
order of Plaintiff

Cost 23.70  
6.00  
7.36  
\$ 3.06

## PROCEEDINGS

## Sheriff's Return - Execution

The State of Ohio, Union County.

Sheriff's Office, October 11th 1922

Received this writ Sept. 30<sup>th</sup> 1922, at 2 o'clock P. M., and pursuant to its command not finding any goods or chattels upon which to levy I made a Court House Levy upon the undivided  $\frac{1}{6}$  part of real estate which is described as "Exhibit A" hereto attached.

note = I afterward chose commissioners who appraised the above farm at \$125.00 per acre making the appraisement of the  $\frac{1}{6}$  part to be appraised at \$1473.96

Frank Collier - Sheriff.

F. C.

## "Exhibit A"

Real Estate Situated in the Township of Warby, County of Union, State of Ohio Survey No. 3162 and bounded and described as follows; Beginning at a stone in the center of the Milford and Plain City Pike and S. E. corner to a tract of land conveyed by E. C. Smith and wife Isaac Mapes; thence with the center of said pike N.  $58^{\circ}45'$  W. 10.33 chains (a chain is four poles) to a stone N. E. corner to Harvey Chapman's lands; thence S.  $31^{\circ}11'$  W. 31.34 chains to the center of the C. P. & J. R. R.; thence with the center of said road S.  $65^{\circ}30'$  E. 10.7 chains; thence N.  $34^{\circ}30'$  E. 29.93 chains to the place of the beginning Containing 31 acres and 38 square rods be the same more or less.

Also real estate in the same Township, County, State and Survey and bounded and described as follows; - Beginning at a stone S. Easterly corner to a tract of land conveyed by Abner Chapman and wife to E. C. Smith Jr., and in the line of land owned by said E. C. Smith Jr., and E. W. Smith; thence with one of the lines of said E. C. Smith Jr.'s land and easterly line of said Chapman's land N.  $33^{\circ}$  E. 160.8 poles to a stake in the center of the road leading from Pleasant Valley to Milford; thence with the center of said road S.  $39\frac{1}{2}^{\circ}$  E. 64.4 poles to a stake S. Easterly corner to a tract of 87 acres of land conveyed by Elijah Britton and wife to Marion A. Winget by deed of General Warranty; thence S.  $33^{\circ}$  W. 132 poles to a stake corner to land owned by said E. W. Smith and in line of the said E. C. Smith and E. W. Smith's land; thence with their said line  $66\frac{1}{2}^{\circ}$  W. 64.4 poles to the place of beginning.

Containing 55 acres and 57 poles be the same more or less.

Excepting from the above described land 16 acres and 18 square rods conveyed by deed to E. C. Smith by John F. Hilbury and wife; said deed recorded in Vol. 51 page 43 Record of Deeds in the Recorder's Office, Union County, Ohio.

Leaving 70.75 acres in said tract.

I afterwards chose commissioners who appraised the above farm at \$125.00 per acre making the appraisement of the  $\frac{1}{6}$  part to be appraised at \$1473.96 costs in above case \$43.<sup>06</sup> paid in full and case dismissed by order of Plaintiff's attorney.

Costs 23.70

6.00

7.36

\$37.06

L. G. W.

Frank Collier,

Sheriff

EXECUTION DOCKET, UNION COUNTY

COMMON

E. H. SELL & Co., COLUMBUS, O., 28571

COST BILL

Dolls. Cts. Dolls. Cts.

Judgment	308	80		
Clerk	5	00		
Increase	1	00		

Att'ys for Plaintiff A. H. Holfrath

Att'ys for Defendant

No. of Case 10952

Petition Filed 9-30 1922

George De Wolf  
Plaintiff

- vs -  
E. B. Westlake  
Defendant.

The State of

A. M., and for  
Interest and C  
named defend

Res. \$3.85 re



PROCEEDINGS

Sheriff's Return

Sheriff's Office Jan. 18<sup>th</sup> 1923

The State of Ohio - Union County

Received this writ Writ of Attachment 2nd 1923 at 9 o'clock A.M., and pursuant to its command I collected judgment, Interest and Costs amounting to \$326.00 from the within named defendant E. B. Westlake

Paid \$3.83 retained by Sheriff.

Frank Lottier, Sheriff  
L.A.W.

Math  
9-30 1922

L  
ent.

EXECUTION DOCKET, UNION COUNTY *COMMODO*

COMMON

E. H. SELL & Co., COLUMBUS, O., 20571

COST BILL

Dolls. Cts. Dolls. Cts.

Judgment

209 15

Clerk  
Sheriff

Att'ys for Plaintiff

*John L. Loughrey*

Att'ys for Defendant

No. of Case 10887

Petition Filed

19

Ex-Issued Oct. 3, 1922

The Black Diamond Co.  
a corporation

Plaintiff.

*vs*  
C. B. Phelps (Business  
address residence address,  
Richwood, Ohio.)

Defendant.

For release of Lien on lands  
see Journal # 28 Page 143  
for full particulars.

The State of Ohio  
Received  
pursuant to its  
no tenements  
defendant. C  
Fees: 75¢

Received the  
to its command  
name of Charles  
situated in  
Blairtown  
described as  
formerly own  
and Sumner  
said road S. 5  
of lands forme  
said line N. 15  
Richwood and  
S. 75° E. 64 rods  
links to the  
locate  
Fees: \$ 2.50

## PROCEEDINGS

Sheriff's Return

Sheriff's Office, October 4<sup>th</sup> 1922.

The State of Ohio, Union County.

Received this writ October 3<sup>rd</sup> 1922, at 10 o'clock P.M., and pursuant to its command I found no goods, no chattels, no lands, no tenements upon which to levy, belonging to within named defendant, C. B. Phelps.

Fees: 75¢

Frank Collier  
S.A.W. Sheriff

Sheriff's Return

Sheriff's Office, Union County, Ohio.

Nov. 29 - 1922.

Received this writ Nov. 29<sup>th</sup> 1922 - at 9 o'clock A.M., and pursuant to its command I made a court house levy upon real estate in the name of Charles B. Phelps and wife as follows: - Real Estate situated in the County of Union, State of Ohio, Township of Plainville, part of Surveys Nos. 5809 & 6307, bounded and described as follows: - Beginning at a stake S.W. corner of land formerly owned by Melissa Gill and in the center of the Richmond and Sumnerville gravel road; thence with the center of said road S. 56° 30' W. 56 rods & 6 links to a stake in the east line of lands formerly owned by William H. Ferguson; thence with said line N. 15° W. 102 rods and 6 links to the center of the Richmond and Miller road; thence with the center of said road S. 75° E. 64 rods and 3/4 links; thence S. 14° 45' E. 5.6 rods and 8 1/3 links to the place of the beginning.

Containing 27 acres and fifty-one and 2/5 rods.

Fees: \$2.50

Frank Collier - Sheriff

shrey

19

Oct. 3, 1922

lands

e. 143



EXECUTION DOCKET, UNION COUNTY

COMMON

E. H. SELL & Co., COLUMBUS, O., 26571

COST BILL

Dolls. Cts. Dolls. Cts.

Judgment	209	63		
Clerk		5	00	
" Increase		1	00	

Att'ys for Plaintiff *N. A. Hoopes*

Att'ys for Defendant

No. of Case *10963*

Petition Filed *10-17-1922*

*M. A. Claypool*  
Plaintiff

- 25 -  
*Ira J. Ebright &*  
*W. L. Ebright*  
Defendants.

*This State of O.*  
*9.0'clock A.M.*

I made a court-house le  
follows:- Real Estate s  
of Millcreek and Survey  
BEGINNING at the S. E.  
stone, Ironwood and Sug  
N. 81° E. 17½ poles to  
of less.

ALSO the following tra  
Township of Millcreek &  
line of the original Su  
thence with the origina  
the said Watkin's; the  
two small Sugar trees,  
Thompson's line S. 81°  
thence with the said Wa  
Containing 4½ acres mor

Also the folloeing tra  
Survey. Beginning at tw  
corner to a lot sold by  
the N. W. corner to the  
9° W. 9½ poles and 6 fe  
the line of Watkins; th  
taining one acre more  
BEING in all 8½ acres m

*Fees. \$ 3.50*

*Sept.*

PROCEEDINGS

*Sheriff's Return.*

*Sheriff's Office. October 23-1922.*

*This State of Ohio. Union County.*

*Received this writ October 17<sup>th</sup> 1922. at 9 o'clock A.M., and pursuant to its command.*

I made a court-house levy upon real estate in the name of W. L. Ebright as follows:- Real Estate situated in the County of Union State of Ohio, Township of Millcreek and Survey No. 1307 bounded and described as follows:- BEGINNING at the S. E. corner of P. Ebright; thence N. 9° W. 46 poles to a stone, Ironwood and Sugar Tree; thence S. 81° W. 15½ poles to a stake; thence N. 81° E. 17¼ poles to the place of the beginning. CONTAINING 4 acres more or less.

ALSO the following tract of land situated in the State of Ohio, County of Union Township of Millcreek & Survey No. 1307 and BEGINNING at a stake in the S. line of the original Survey in the Zoar Road and corner to L. P. Watkin's Lot; thence with the original line N. 81° E. 17 poles to a stone another corner to the said Watkin's; thence with his line N. (° W. 35 poles to a stone and two small Sugar trees, corner to James Thompson's land; thence with said Thompson's line S. 81° W. 17 poles to a stone and corner to said Watkin's; thence with the said Watkin's line S. 9° E. 85 poles to the beginning, Containing 4½ acres more or less.

Also the following tract situated in the same State County and Township and Survey. Beginning at two small Sugar trees in the line of Watkin's and N. E. corner to a lot sold by Watkins to J. Keens; thence S. 81° W. 17 poles. being the N. W. corner to the 3¼ acre lot deeded by Watkins to J. Keens; thence N. 9° W. 9½ poles and 6 feet to a stone; thence N. 81° E. 17 poles to a stone in the line of Watkins; thence S. 0° E. 9 poles and 6 feet to the beginning, Containing one acre more or less. BEING in all 8½ acres more or less.

*Fees. \$ 3.50.*

*Frank Collins,  
Sheriff.*

*pes*

*10-17-1922*





PROCEEDINGS

Sheriff's Return.

Sheriff's Office Oct. 21st. 1922.

The State of Ohio, Union County,

Received this writ of C. P. 20th 1922 at 3-5 clock P.M. and pursuant to its command I found no goods, no chattels no lands, no tenements in my Barlowick upon which to levy, belonging to the within named defendants, to-wit C. W. Argo, and Ida Argo.

Fees. 75¢

Frank Collier, Sheriff.

Order of Sale. — Sheriff's Return.

The State of Ohio, Union County.

I received this Order of Sale on the 2nd day of October 1922, and in obedience to the command of the same I did, on the 4th day of October 1922, summon C. W. Fox, Simon Hall, and J. F. Cain three disinterested freeholders, residents of said County, who were by me duly sworn to impartially appraise the lands and tenements therein described, upon actual view; and afterward, on the 4th day of October 1922; said appraisers returned to me, under their hands, that they did upon actual view of the premises, estimate and appraise the real value in money of the same at Six-thousand-two-hundred-sixty-nine 8/100 Dollars. A certified copy of said appraisal I forthwith deposited in the office of the Clerk of the Court of Common Pleas of said County. And on the 4th day of October 1922, I caused to be advertised in the Marysville Tribune (a newspaper printed and published and of general circulation in Union County,) said lands and tenements to be sold at public sale, at the door of the Court House of said County, on the 4th day of November 1922 at 1 o'clock P.M. of said day. And having advertised the said lands and tenements for more than thirty days previous to the day of sale, to-wit: five consecutive weeks, on the same day of the week in each week, and in pursuance of said notice, I did on said 4th day of November 1922, at the time and place above mentioned, proceed to offer said lands and tenements at public sale, at the door of said Court House, and then and there were no bids offered that reached two-thirds of the appraisement, so there was no sale.

\$5.87 - Sheriff. \$1.00 Auct. \$6.00 Appraisers.

Frank Collier - Sheriff.

See Page 101 This Volume for Return of Order of Sale.

EXECUTION DOCKET, UNION COUNTY

COMMON

E. H. SELL & Co., COLUMBUS, O., 26571

COST BILL

Dolls. Cts. Dolls. Cts.

Judgment.  
Clerk.  
" Increase

131 47  
5 00  
1 00

Att'ys for Plaintiff

John L. Loughrey

Att'ys for Defendant

No. of Case 10960

Petition Filed Oct. 14 1922

Howard Keimline &  
J. S. Mitchell,  
Plaintiffs

vs.  
John Volbrath &  
Catherina Volbrath,  
Defendants.

Marysville, Jan 7/23  
Received Settlement in full  
of the within case \$133.41,  
J. S. Mitchell et al  
Per John L. Loughrey atty.

The State of  
and pursuant  
to within  
8 acres of gr  
1 storm to  
1 Quernsey  
1 Durham  
Ensilay ac  
The defende  
Judgment an  
for \$ 146.77

Fees \$7.36

PROCEEDINGS

Sheriff's Return,

Sheriff's Office Nov. 16<sup>th</sup> 1922.

The State of Ohio Union County,

Received this writ Oct. 20<sup>th</sup> 1922, at 9 o'clock A.M. and pursuant to its command I levied upon chattles belonging to within named defendant, John Volrath as follows:

8 acres of growing wheat,

1 storm Buggy

1 Guernsey heifer

1 Durham Heifer

Ensilage all appraised at \$220.00

The defendant in the within cause paid the judgment and costs in full amounting to \$146.77 check. For \$146.77 returned to clerk of Court.

Frank Bellis: Sheriff

Fees \$7.36

Shrey

Oct. 14 1922

to -

led Jan 7/23

in full

of at al  
Loughery atty.



EXECUTION DOCKET, UNION COUNTY

COMMON

E. H. SELL & Co., COLUMBUS, O., 26571

COST BILL

Dolls. Cts. Dolls. Cts.

Judgment	1078	24		
Clerk		500		
" Increase		100		

Att'ys for Plaintiff John L. Loughrey

Att'ys for Defendant

No. of Case 10961

Petition Filed Oct. 14 1922

Elizabeth Bishop  
Plaintiff

-vs-

S. S. Young &  
Bertha Young  
Defendants

PROCEEDINGS

*May*

*Oct. 14 1922*

EXECUTION DOCKET, UNION COUNTY *KOMMOO*

COMMON

E. H. SELL & Co., COLUMBUS, O., 26571

COST BILL

Dolls. Cts. Dolls. Cts.

Judgment	177	60		
Clerk		5	00	
" Increase		1	00	

Att'ys for Plaintiff *Edward W. Porter*

Att'ys for Defendant

No. of Case *10968*

Petition Filed *Oct. 26 - 1922*

*Chas. D. Brown*  
Plaintiff

- vs -

*W. F. Compton +*  
*Miriam L. Compton*  
Defendants.

*January 26<sup>th</sup> 1923,*  
*Received this day of Geo L. Cline, Clerk,*  
*One Hundred and Eighty <sup>70</sup>/<sub>100</sub> Dollars*  
*Amount of Judgment in Full.*

*Chas. D. Brown.*

*The State of Ohio,*  
*Received this*  
*command, money*  
*5.87 - paid*  
*F. L. H.*



PROCEEDINGS

Porter  
Oct. 26 - 1922

Sheriff's Return  
Sheriff's Office, Dec. 13, 1922

The State of Ohio, Franklin County.

Received this writ Oct. 27, 1922, at 9 o'clock A.M., and pursuant to its command, money made in full, amount made \$192.77.

5.87 - paid  
F. L. H.

Frank L. Holycross  
Sheriff of Franklin County, O.  
By. J. A. Joergler - Deputy.

to:

L. Cline, Clerk.  
Dollars  
Full.  
same.

EXECUTION DOCKET, UNION COUNTY

COMMON

E. H. SELL & Co., COLUMBUS, O., 26571

COST BILL

Dolls. Cts. Dolls. Cts.

Judgment	446	22		
Clerk	3	45		
Increase	1	00		
Sheriff	3	31		

Att'ys for Plaintiff *L. A. Hoopes*

Att'ys for Defendant

No. of Case *10938*

Petition Filed *Oct. 18* 19*22*

*Warren Braitwaite*  
Plaintiff

-vs-

*Edward Silverthorn*  
Defendant

*Oct. 31, 1922*

*Decided costs and  
\$426.00 on Keller judgment  
Warren Braitwaite  
for L. A. Hoopes*

*The State of Ohio, vs  
Received this  
A. P. Klipstine (who is  
defendant, to-wit  
over the sum of \$4  
Clerk of Court, Glen  
# 5113*

## PROCEEDINGS

Sheriff's Return

Sheriff's Office, Oct. 31st, 1922

The State of Ohio, Union Union County,

Received this writ Oct. 27<sup>th</sup> 1922, at 9 o'clock A.M., and pursuant to its command A. R. Klipstine (who had money in his possession belonging to within named defendant, to-wit Edward Silverthorne) upon an order issued by the Court, paid over the sum of \$ 438.90, and a check for the full amount is hereby returned to the Clerk of Court, Glen L. Levine.

# 5713

Frank Collier - Sheriff

Oct. 18 1922.



EXECUTION DOCKET, UNION COUNTY

COMMON P

E. H. SELL & Co., COLUMBUS, O., 26571

COST BILL

Dolls. Cts. Dolls. Cts.

Judgment,	1159	08		
Clerk		00		
Increase		00		

Att'ys for Plaintiff Edward W. Porter

Att'ys for Defendant

No. of Case 10970

Petition Filed Oct. 27 - 1922

Lois F. Skidmore  
Plaintiff

-vs-

Hugh B. Wagner &  
Lillian Wagner,  
Defendants.

Received this  
to its command  
estate in the name  
in the State of Ohio  
and founded and  
J. W. Skidmore's  
W. 139.78 poles  
center of the W.  
W. 86 pole with  
to a stake corner  
poles with said  
owned by A. N. Kurl  
except the grave  
this described tra  
the Record of De  
besides the excep  
in the same  
described as follo  
Bridge over Baker  
thence with the  
and bearing S.  
A. N. Kurl's land  
J. W. Keller land  
to a stone and tile  
with said J. W.  
W. 139.60 poles to  
Gravel road: to  
and bearing S.  
Containing 5  
Fees \$ 3 <sup>00</sup>/<sub>12</sub>

PROCEEDINGS

Porter,  
Oct. 27 - 1922

Sheriff's Return,  
Sheriff's Office Union County, Ohio.  
October 28<sup>th</sup> 1922.

Received this writ October 27<sup>th</sup> 1922 - at 3-5 o'clock P. M., and pursuant to its command on October 28<sup>th</sup> 1922, I made a court house levy on real estate in the name of Hugh B. Wagner as follows: - Premises situated in the State of Ohio County of Union, Township of York, Survey No 2982, and bounded and described as follows: - Beginning at a stake corner to J. W. Skidmore's land formerly owned by Isaac Skidmore; thence N. 81° W. 139.78 poles with said Isaac Skidmore's S. line to a stake in the center of the West Mansfield and Bynhalia Gravel Road; thence S. 97° W. 86 poles with center of said West Mansfield and Bynhalia Gravel road to a stake corner of Syrene Atkinson's land; thence S. 81° E. 139.40 poles with said Syrene Atkinson's line to a stake in line of land formerly owned by A. N. Kurl; thence N. 93/4° E. 86 poles to the place of beginning except the graveyard and the lot of land, 44.46 acres off the south side of this described tract owned by Don J. Skidmore and shown and described in the Record of Deeds in Union County, Vol 70 page 166. Containing besides the exception 30 acres more or less. Also Real estate situated in the same State, County, Township and survey bounded and described as follows: - Beginning at a point near the center of the Iron Bridge over Bokescreek and at the N. W. corner of S. P. Atkinson's land; thence with the N. line of said Atkinson's land at an angle 89° 40' and bearing S. 78° E. 139.20 poles to a stone and tile in the W. line of A. N. Kurl's land; thence with the said west line and the W. line of J. W. Keller's land at an angle of 90° 30' and bearing N. 12 1/2° E. 52.40 poles to a stone and tile at the S. E. corner of J. W. Skidmore's land; thence with said J. W. Skidmore's S. line at an angle of 80° 30' and bearing W. 139.60 poles to a stone in the center of the West Mansfield and Bynhalia Gravel road; thence with the center of said road at an angle of 90° 20' and bearing S. 12° 30' W. 52.40 poles to the place of the beginning. Containing 44.46 acres exclusive of and excepting the Cemetery. Fees \$ 3 00/100  
Frank Miller, Sheriff.

EXECUTION DOCKET, UNION COUNTY

COMMON

E. H. SELL & Co., COLUMBUS, O., 26571

COST BILL

Dolls. Cts. Dolls. Cts.

Judgment	111	53		
Clerk		5	00	
.. Increase		1	00	

Att'ys for Plaintiff *L. A. Hoopace*

Att'ys for Defendant

No. of Case 10971

Petition Filed Oct. 27 1922

*J. A. Shipley*  
Plaintiff

*Harry Cunningham,*  
*Coronnie Cunningham &*  
*Martha Cunningham*  
Defendant

Oct. 28, 1922

Record of defendant's  
judgment and cost in full.

*L. A. Hoopace*

The State of  
Record  
and pursuant  
named defend  
and costs of

Rec'd \$4.11-



PROCEEDINGS

*Sheriff's Return,*

*Sheriff's Office October 28<sup>th</sup> 1922.*

*The State of Ohio, Union County,*

*Received this writ October 27<sup>th</sup> 1922. at 9 o'clock A.M., and pursuant to its command, I collected from the within named defendant Martha Cunningham, the judgment and costs of this cause in full.*

*Res. \$4.11. Retained by sheriff L.A.W. Sheriff, Frank Collier.*

*co.  
Oct. 27 1922*

*ham x  
m*

EXECUTION DOCKET, UNION COUNTY

COMMON

E. H. BELL & Co., COLUMBUS, O., 26571

COST BILL

Dolls. Cts. Dolls. Cts.

Judgment

68 69

Att'ys for Plaintiff

John L. Loughrey.

Att'ys for Defendant

No. of Case 10885-

Petition Filed

June 15 1922

Execution Issued Oct. 31-1922

J. S. Mitchell and  
Howard Mainlein  
Plaintiffs

C. W. Haines  
George Watkins  
Defendants

Rec'd Bal. in full in  
the within case this 29<sup>th</sup> of Nov. 1922

John L. Loughrey  
Att'y for P's.

State of Ohio  
I hereby certify  
Kline J. P.  
residents of said  
by me to appro

Received this  
Command, finding  
to levy I made a levy  
in the County of Union  
follows: - Being 3 1/2 acres  
center of the Marysville  
Johnson; thence with  
93 poles to a stone in the  
poles to a stake, then  
thence S. 7° W. 93 poles  
ing 2 acres conveyed  
by miles and found  
follows: - Beginning  
corner of lands from  
N. 83° 45' W. about  
said road; thence  
the beginning, see  
Laura M. Intire  
The said 3 1/2 acre tract  
Woodworth by deed  
Hazle A. Moore to  
been conveyed by  
L. Moore and H  
Said tract of  
three freeholders of  
money value  
Received from  
& costs in full  
of County.  
Fees 6.80  
Apprs. 6.00



PROCEEDINGS

State of Ohio, Union County.

I hereby certify that the within named appraisers Glen L. Cline J. F. Ladin & D. B. Sherman are freeholders and residents of said County; and were duly summoned and sworn by me to appraise the within described premises, this 11<sup>th</sup> day of Nov. 1922.

Frank Collier  
Sheriff.

Sheriff's Return.

Nov. 11-1922

Received this writ October 31<sup>st</sup> 1922 at 3 o'clock P. M., and pursuant to its command, finding no goods or chattles belonging to within named defendants upon which to levy I made a levy upon real estate in the name of C. D. Haines, as follows:- Real estate situated in the County of Union, State of Ohio, Township of York, Survey # 3468, bounded and described as follows:- Being 3 1/2 acres excepted off of the following described real estate: Beginning at a stone in the center of the Marysville and Xenon State Road at the N. E. corner of land formerly owned by John Johnson; thence with the North line of said land N. 83° 45' W. 122 poles to a stone; thence N. 7° E. 93 poles to a stone in the north line of said Survey No. 3468; thence with said line S 83° 50' E. 122 poles to a stake two beeches and an elm N. W. corner of land formerly owned by S. Bruce; thence S. 7° W. 93 poles to the place of the beginning, containing 70 1/2 acres more or less excepting 2 acres conveyed by Calvin and Margaret Richards to William M. Moore, described by metes and bounds, leaving 68 1/2 acres from which is excepted 3 1/2 acres described as follows:- Beginning at a stone in the center of the Marysville and Xenon State Road at the N. E. corner of lands formerly owned by John Johnson; thence with the N. Line of said land N. 83° 45' W. about 22 poles to a stone; thence N. 7° E. 33 poles to a stone in the center of said road; thence with two consecutive lines following the center of said road to the beginning, leaving 65 acres in above tract and 3 1/2 acres last described tract of land to Laura M<sup>c</sup>. Intire with the privileges and appurtenances thereto belonging.

The said 3 1/2 acre tract being conveyed by Sheriff's deed from John W. Laird to Fremont Woodworth by deed dated April 11<sup>th</sup> 1916 and this day conveyed by Alfred L. Moore and Hazle A. Moore to C. D. Haines bearing date of March 1<sup>st</sup> 1921; (having formerly been conveyed by deed from Fremont Woodworth and Susie Woodworth and Alfred L. Moore and Hazle A. Moore bearing date of September 7<sup>th</sup> 1917.

Said tract of 3 1/2 acres appraised by Glen L. Cline J. F. Ladin and D. B. Sherman three freeholders of Union County, Ohio who say that the said 3 1/2 acres are in money value worth \$600 00.

Received from C. D. Haines Judgment & costs in full to-wit:- \$84.89 Check to Clerk of County.

Fees. 6. 80  
Apprs. 6. 00

Frank Collier, Sheriff.

Key.  
June 15 1922  
Issued Oct. 31-1922  
in  
of Nov. 1922  
Lynch  
J. S.



EXECUTION DOCKET, UNION COUNTY

COMMON

E. H. SELL & CO., COLUMBUS, O., 26571

COST BILL

Dolls. Cts. Dolls. Cts.

Judgment.

116 70

Att'ys for Plaintiff

John L. Loughrey

Att'ys for Defendant

No. of Case 10808

Petition Filed Feb. 25 1922

Execution issued Oct. 31-1922

Harold Mather

Charles Lowry +  
Charles Richl.

The State of  
Recd  
pursuant to its  
a Court house  
Real Estate  
State of Ohio  
Milford Center  
Beginning  
Center Street is  
E. 90 feet to a st  
thence with the  
S. 23° W. S 67°  
S. 23° W. 90 feet  
said north line  
Fees \$2.50

PROCEEDINGS

*Sheriff's Return.*

*Sheriff's Office, October 31 - 1922.*

*The State of Ohio, Union County.*

*Received this writ October 31 1922 at 2 o'clock P.M., and pursuant to its command on the 1st day of November 1922, I made a court house levy upon.*

*Real Estate in the name of Charles M. Diehl, situated in the State of Ohio, County of Union, Township of Union and the Village of Milford, Center and bounded and described as follows:*

*Beginning at a stake of the point of intersection of the <sup>North</sup> east line of Center Street; thence with the east line of said Pleasant Street N. 23° E. 90 feet to a stake at the South-West corner of Catherine Johnson's lot, and thence with the South line of said Johnson's lot and said line produced S. 23° W. 165 feet to a stake; thence parallel with Pleasant Street S. 23° W. 90 feet to a stake in the N. line of Center Street; thence with the said north line of Center Street N. 67° W. 165 feet to the beginning.*

*Fees \$2.50*

*Frank Miller,*

*Sheriff.*

*key*

*Feb. 25 1922*

*issued Oct. 31-1922*

E. H. SELL & Co., COLUMBUS, O., 26371

COST BILL

Dolls. Cts. Dolls. Cts.

Att'ys for Plaintiff F. A. & E. S. Owen

Att'ys for Defendant

No. of Case 10940.

Petition Filed Sept. 19 19 22.

J. D. Howerton

Chas. Mason et al.

March 22<sup>nd</sup> 1923

This Execution is returned, and as it was <sup>to be</sup> issued to the Sheriff of Union County, Ohio it was not used, but the judgment has been paid in full by Charles S. Mason and Ida F. Mason, and the judgment rendered in this case against the said Charles S. Mason & Ida F. Mason and Allen Werkhaven is hereby transferred to Chas. S. Mason and Ida F. Mason, as they paid as security for Allen Werkhaven, the judgment being for the amount of the second mortgage, which was given by the said Charles S. Mason and Ida F. Mason and assumed by Allen Werkhaven in a deed from Charles S. Mason and Ida F. Mason to said Werkhaven for the premises described in the said mortgage.

J. D. Howerton - Plaintiff  
By - F. A. & E. S. Owen  
his Attorneys

State of Ohio.  
I hereby certify  
Monroe Amers  
County, and in  
the within des  
Appraised: \$5344

The State of Ohio, Union  
I received this  
the command of the  
Hebb, Monroe Amers  
of said County, who  
and tenements the  
1st day November  
they did upon actual  
value in money of  
Dollars. A certificate  
the office of the  
on the 8<sup>th</sup> day of  
Tribune (a new  
Union County,  
at the door of the  
1922 at 10 o'clock  
and tenements  
to-wit: five consec  
in pursuance of  
the time and place  
at public sale, at  
The Home Loan  
the same the sum  
sum being more  
said The Home  
and best bidder  
off said lands an  
seven hundred



PROCEEDINGS

State of Ohio, Union County, Appraisal.

I hereby certify that the within named Appraisers Chas. D. Webb, Monroe Amrine & J. F. Cain are freeholders and residents of said County, and were duly summoned and sworn by me to appraise, the within described premises, this 1<sup>st</sup> day of November 1922.

Appraised: \$5344.<sup>80</sup>/<sub>100</sub>

Frank Collier, Sheriff.

Sheriff's Return - Order of Sale.

The State of Ohio, Union County.

I received this Order of Sale on the 1<sup>st</sup> day of November 1922, and in obedience to the command of the same I did, on the 1<sup>st</sup> day of November 1922, summon Chas. D. Webb, Monroe Amrine and J. F. Cain three disinterested freeholders, residents of said County, who were by me duly sworn to impartially appraise the lands and tenements therein described, upon actual view; and afterward, on the 1<sup>st</sup> day November 1922, said appraisers returned to me, under their hands, that they did upon actual view of the premises, estimate and appraise the real value in money of the same at Five thousand three hundred forty four <sup>80</sup>/<sub>100</sub> Dollars. A certified copy of said appraisal I forthwith deposited in the office of the Clerk of the Court of Common Pleas of said County. And on the 8<sup>th</sup> day of November 1922, I caused to be advertised in the Marysville Tribune (a newspaper printed and published and of general circulation in Union County,) said lands and tenements to be sold at public sale, at the door of the Court House of said County, on the 9<sup>th</sup> day of December 1922 at 10 o'clock P. M. of said day. And having advertised the said lands and tenements for more than thirty days previous to the day of sale, to-wit: five consecutive weeks, on the same day of the week in each week, and in pursuance of said notice, I did on said 9<sup>th</sup> day of December 1922, at the time and place above mentioned, proceed to offer said lands and tenements at public sale, at the door of said Court House, and then and there came The Home Loan Company of Urbana Ohio, a corporation, who bid for the same the sum of Three thousand seven hundred Dollars; and said sum being more than two-thirds of the appraised value thereof, and said The Home Loan Company of Urbana, Ohio being the highest and best bidder therefore, I then and there publicly sold and struck off said lands and tenements to it for said sum of Three thousand seven hundred Dollars.

Frank Collier  
Sheriff.

Sept. 19 1922.

ed, and as it  
of Union  
used, but the  
in full by  
P. Mason, and  
in this case  
S. Mason &  
Larkhaven is  
Mason and Ida  
unity for Allen  
for the amount  
which was given  
and Ida P. Mason  
Larkhaven in a deed  
Ida P. Mason to  
uses described

Plaintiff  
S. Owen  
recd.

E. H. SELL & Co., COLUMBUS, O., 20571

COST BILL

Dolls. Cts. Dolls. Cts.

Att'ys for Plaintiff Edward W. Porter

Att'ys for Defendant

No. of Case 10907

Petition Filed July 22 19 22

The Farmers Deposit Bank.  
Plaintiff.

-vs-  
The L. P. Albright Co.,  
Defendants.

The State of  
I rec  
and in of fedie  
day of Septem  
and J. F. Va  
said County  
appraise the  
actual view;  
said appraisers  
did upon act  
the real value  
seven hundred  
appraisal I for  
of Common Ple  
1922. I caused to  
printed and pu  
said lands and li  
House of said Cou  
said day. And  
more than th  
consecutive we  
in pursuance  
1922. at the tin  
and tenements  
and there came  
\$4 150.00 and so  
value thereof, a  
thereof, I then  
tenements to  
Proc. \$47.69  
appraisers \$6.00



PROCEEDINGS

Posters  
July 22 1922  
Bank-  
stuffs  
n,  
Carrots

*Sheriff's Return - on Order of Sale.*

The State of Ohio, Union County.

I received this order of sale on the 15<sup>th</sup> day of Sept. 1922, and in obedience to the command of the same I did, on the 15<sup>th</sup> day of September 1922, summon Geo. Rigel, D. E. Ogan and J. F. Gains three disinterested freeholders, residents of said County who were by me duly sworn to impartially appraise the lands and tenements therein described, upon actual view; and afterward, on the 15<sup>th</sup> day of September 1922, said appraisers returned to me, under their hands, that they did upon actual view of the premises, estimate and appraise the real value in money of the same at Four thousand seven hundred Sixty Six  $\frac{2}{3}$  Dollars. A certified copy of said appraisal I forthwith deposited in the office of the Clerk of the Court of Common Pleas of said County, and on the 19<sup>th</sup> day of September 1922, I caused to be advertised in the Richmond Gazette (a newspaper printed and published and of general circulation in Union County) said lands and tenements to be sold at public sale, at the door of the Court House of said County, on the 28<sup>th</sup> day of October 1922, at 1 o'clock P.M. of said day. And having advertised the said lands and tenements for more than thirty days previous to the day of sale, to-wit: five consecutive weeks on the same day of the week in each week, and in pursuance of said notice, I did on said 28<sup>th</sup> day of October 1922, at the time and place mentioned, proceed to offer said land and tenements at public sale, at the door of said Court House, and there came Geo. W. Hunt who bid for the same the sum of \$4150.<sup>00</sup> and said sum being more than two thirds of the appraised value thereof, and said Geo. W. Hunt being the highest and best bidder thereof, I then and there publicly sold and struck off said lands and tenements to him for said sum of \$4150.<sup>00</sup> Dollars.

Fees \$42.69  
Appraisers \$6.00

Frank Collier  
Sheriff.



E. H. SELL & Co., COLUMBUS, O., 26571

COST BILL

Dolls. Cts. Dolls. Cts.

Att'ys for Plaintiff

Att'ys for Defendant

No. of Case 10890

Petition Filed

19

The Buckeye State Building & Loan Co

Seward Davis et al,  
(Alias)

Sheriff's Return

The State of Ohio, Union County

I received this writ Order of Sale on the 16<sup>th</sup> day of October 1922, and in obedience to the command of the same I did, on the 4<sup>th</sup> day of October 1922 summon L. W. Fox, Simon Hall and J. P. Lamm, three disinterested freeholders, residents of said County, who were by me duly sworn to impartially appraise the lands and tenements therein described, upon actual view; and afterwards, on the 4<sup>th</sup> day of October 1922, said appraisers returned to me, under their hands, that they did upon actual view of the premises, estimate and appraise the real value in money of the same at Six-Thousand-Two-Hundred-Sixty-Five Hundred Sixty Nine Dollars, a certified copy of said appraisal I forthwith deposited in the office of the Clerk of the Court of Common Pleas of said County, and on the 28<sup>th</sup> day of <sup>Nov</sup> October 1922, I caused to be advertised in the <sup>Union County Journal</sup> ~~Marysville Tribune~~ (a newspaper printed and of general circulation in Union County,) said lands and tenements to be sold at public sale, at the door of the Court House of said County, on the 30<sup>th</sup> day of Dec. 1922, at 10 o'clock P. M. of said day. And having, advertised the said lands and tenements for more than thirty days previous to the day of sale, to-wit: five consecutive weeks on the same day of the week, and in pursuance of said notice, I did on said 30<sup>th</sup> day of <sup>Dec</sup> November 1922, at the time and place above mentioned, proceed to offer said lands and tenements at public sale at the door of said Court House, and ~~there were no bids offered that reached two-thirds of the appraisement, so there was no sale.~~

and then and there came the Frank Coffier Buckeye State Building and Loan Company Sheriff who bid for the same the sum of \$4200<sup>00</sup> and said sum being more than two-thirds of the appraised value thereof and said Buckeye State Building and Loan Co. being the highest and best bidder thereof, I then and there publicaly sold and struck off said lands and tenements to him for said sum of \$4200<sup>00</sup>.

Frank Coffier Sheriff

Fees \$ 5.81  
Auctioneer 1.00  
Appra 6.00

Fees \$ 27.50  
Auctioneer 1.00  
Rever \$ 4.50

PROCEEDINGS

COURT OF COMMON PLEAS, UNION COUNTY, OHIO.

The Buckeye State Building  
and Loan Company,

Plaintiff,

vs.

Seward Davis, et al.,

Defendants.

No. 10890



RELEASE

For valuable consideration received to its full satisfaction,  
The Buckeye State Building and Loan Company hereby cancels, releases  
and discharges its deficiency judgment heretofore entered in the  
above styled action against Charles W. Argo and Ida M. Argo.

THE BUCKEYE STATE BUILDING AND LOAN COMPANY.

By Wilson & Rector  
Its attorneys.

19

*at day of*

*October 1922.  
the 4<sup>th</sup> day  
F. Lavin,  
who were by me  
ments therein  
day of October  
that they did  
ire the real  
Hundred -  
appraised &  
Common Pleas  
to be advertised  
d of general  
to be sold at  
30<sup>th</sup> day of Dec. 1922,  
lands and  
le, to-wit:  
surnames of  
ims and place  
at public sale  
ed that  
sals.  
L. Lottin  
Sheriff -  
nd said sum  
ed value thereof  
fing the  
re publicaly sold  
him for said sum*

*W. L. Lottin  
Sheriff*



E. H. SELL & Co., COLUMBUS, O., 26571

COST BILL

Dolls. Cts. Dolls. Cts.

Judgment

Att'ys for Plaintiff Milo S. Myers

Att'ys for Defendant

No. of Case 10983

Petition Filed Nov. 11 1922

Model Sales Company  
Plaintiff

vs  
H. E. Laughrey  
Defendant

Alias Execution see Page 132

Received this day the amount of the  
above judgment in full.  
May 21<sup>st</sup> 1923  
Milo S. Myers,  
att'ny for Plaintiff

The State of  
P. M., and for  
property belong  
as follows.

1 red  
2 red  
ter  
per  
an

Febr. 7.48  
appr. 2.00.

Received  
5-clock A.M. on  
day of February  
within named  
1 Buggy,  
1 set work-h  
2 Jersey cow  
1 red cow.  
1 gray mare  
1 Buggy saw.

May 19-1923.  
in full in ab  
Fees \$7.22.



PROCEEDINGS

Sheriff's Return

Sheriff's Office, November 24<sup>th</sup> 1922.

The State of Ohio, Union County

Received this writ Nov. 21<sup>st</sup> 1922, at 2 o'clock P.M., and pursuant to its command I levied upon personal property belonging to the within named defendant, W. E. Laughrey, as follows.

- 1 Buggy, 1 set work Harness; 2 Jersey cows,
- 1 red cow, 1 gray mare, 1 gray horse
- 2 red calves, 1 red and 1 white sow, 10 shoats,
- ten pigs, 2 two-horse wagon, 1 gas engine and pump jack, 1 buzz saw, 1 ensilage cutter and twenty-two acres of corn.

Frank Collier Sheriff

Fees. 7.48  
apprs. 2.00

Sheriff's Return

Sheriff's Office, Union County O.

Feb. 16 - 1923.

Received this writ on the 8<sup>th</sup> day of May February 1923 at 11<sup>15</sup> o'clock A.M., and in obedience to the command thereof on the 16<sup>th</sup> day of February I levied upon the following chattles belonging to the within named defendant W. E. Laughrey - to-wit: -

- 1 Buggy, 1 gray horse
- 1 set work-harness 10 shoats.
- 2 Jersey cows, 2 red calves
- 1 red cow, 2 two horse-wagons,
- 1 gray mare 1 gas engine.
- 1 Buzz saw, 1 ensilage cutter.

Frank Collier Sheriff

May 19-1923. W. E. Laughrey paid \$119.35 being Judgment Int. + cts. in full in above writ. Check for said amount herewith returned. Fees \$7.22.

Frank Collier Sheriff

yes

Nov. 11 1922

Page 132

21<sup>st</sup> 1923

amount of the

L. Myers,  
J. H. Planteff

EXECUTION DOCKET, UNION COUNTY

COMMON

E. H. SELL & Co., COLUMBUS, O., 26571

COST BILL	Dolls.	Cts.	Dolls.	Cts.
Judgment	1123	83		
Clerk		500		
" Increase		100		

Att'ys for Plaintiff *Mrs. L. Myers.*  
 Att'ys for Defendant  
 No. of Case *10985* | Petition Filed *Nov-27 1922*

*Josiah Turner &  
 Abi Graham  
 Plaintiff*  
*-75-*  
*L. S. Prime &  
 Rosa Prime,  
 Defendants.*

*The State of  
 Ohio  
 pursuant to  
 claimed an  
 no levy made  
 Dec. # 3.62.*

COMMON PLEAS *September* TERM, A. D. 1922.

PROCEEDINGS

*Sheriff's Office, Dec. 6 - 1922*

*The State of Ohio Union County*

*Received this Writ Nov 27<sup>th</sup> 1922, at 9 o'clock A.M., and pursuant to its command I found \$417.00 but the defendant claimed an exemption of \$500.00 as allowed by law so there was no levy made.*

*By direction of Plaintiff's Attorney:  
Frank Collins  
Sheriff*

*Fus. # 3.62.*

*yers.*

*Nov 27 1922*



EXECUTION DOCKET, UNION COUNTY

COMMON

E. H. BELL & Co., COLUMBUS, O., 26571

COST BILL

Dolls. Cts. Dolls. Cts.

Judgment-Club 33 98  
Club Increase 1 2

Att'ys for Plaintiff  
Att'ys for Defendant  
No. of Case 18873

Petition Filed May 25 1922

Martha J. Wilson  
Plaintiff  
-vs-  
E. M. Welt  
Defendant.

I hereby certify  
and F. S. Hay  
duly summoned  
described goods  
1. Plow 12

The State of Ohio  
Union County

pursuant to its  
property of the w  
\$100.00

It was legal  
6th 1922 to Prans  
offered.

Cluck +

Fees \$6.50

PROCEEDINGS

*State of Ohio Union County:*

I hereby certify that the within named Appraisers J. F. Leavin and F. S. Hager are freeholders and residents of said County, and were duly summoned and sworn by me to appraise, the within described goods and chattels, this 4<sup>th</sup> day of December 1922

1. Plow Boy - Tractor appraised \$100.00,

Frank Lollier  
Sheriff.

*Sheriff's Return.*

The State of Ohio.  
Union County, ss.

Received this writ Dec. 4 1922 at 9 o'clock A.M., and pursuant to its command, I laid upon one Plow Tractor (the property of the within named defendant Martha J. Wilson) appraised at \$100.~~00~~

It was legally advertised in the Richmond Gazette and sold January 6<sup>th</sup> 1922 to Frank Lollier whose bid of \$7.<sup>00</sup>/<sub>7</sub> was the highest and best bid offered.

Check for \$7.<sup>00</sup> is herewith returned to Clerk of Court.

Frank Lollier  
Sheriff.

Fees \$6.50

May 25 1922

atiff

ant

EXECUTION DOCKET, UNION COUNTY

COMMON

E. H. SELL & Co., COLUMBUS, O., 26571

COST BILL	Dolls.	Cts.	Dolls.	Cts.
Judgment	345	47		
Clerk		500		
" Increase		100		

Att'ys for Plaintiff *Nate L. Moffitt*  
 Att'ys for Defendant  
 No. of Case *10989*      Petition Filed *Dec. 5 1922*

*Nat Brooks*  
 Plaintiff  
 75-  
*Julia Shipley Phipps &*  
*John E. Phipps*  
 Defendants

Received the  
 to its corner  
 the name of D  
 County of Union  
 11346 and bounde  
 corner to Henry  
 Richmond grave  
 179.20 poles to a  
 at the N.W. corn  
 Davis: land at  
 to an iron rod  
 Shipley & 34/8  
 and line of iron  
 rod in the S.  
 three consecut  
 iron pipe: 7  
 center of said  
 Containin  
 of-way 10 feet  
 east line exten  
 acre tract to  
 Shipley's for  
 Field #2.50



## PROCEEDINGS

*Sheriff's Return.**Sheriff's Office, Dec. 6<sup>th</sup> 1924.*

Received this writ Dec. 6<sup>th</sup> 1924, at 10 o'clock A.M., and pursuant to its command, I made a court house levy upon real estate in the name of Defendant as follows:— Real Estate situated in the County of Union, State of Ohio; Township of York part of Survey No. 11346 and bounded and described as follows:— Beginning at a stake S.W. corner to Henry Shipley's land in the center of the Lomerville and Richwood gravel road and in the W. line of said Survey S.  $10^{\circ} 45' W.$  179.20 poles to an iron rod (crowned by a Maple S.  $10^{\circ} 45' W.$  10 feet) at the N.W. corner of Mary H. Davis' land; thence with the N. line of said Davis' land at the N. line of Wm. Fulton's land S.  $79^{\circ} 30' E.$  79.40 poles to an iron rod (Maple bears N.  $11^{\circ} E.$  12 feet) at the S.W. corner of Henry Shipley's 34.83 acre tract; thence with the west line of said tract and line of Joseph Shipley's land N.  $10^{\circ} 30' E.$  181.12 poles to an iron rod in the S. line of Henry Shipley's 17.95 acre tract; thence with three consecutive lines of said land N.  $79^{\circ} 30' W.$  30.30 poles to an iron pipe; thence N.  $10^{\circ} 30' E.$  35.92 poles to an iron pipe in the center of said gravel road S.  $63^{\circ} 40' W.$  61.39 poles to the beginning, containing 94.63 acres more or less, subject to the right of-way 10 feet wide off the east side of said tract and along the east line extending from the south line of Henry Shipley's 17.95 acre tract to the north line of a 23.83 acre tract deeded to Henry Shipley's for the benefit and use of said 28.83 acre tract.

*Filed #2.50* *Frank Mollie; Sheriff.*

EXECUTION DOCKET, UNION COUNTY

COMMON

E. H. SELL & Co., COLUMBUS, O., 26571

COST BILL

Dolls. Cts. Dolls. Cts.

Judgment	371	67		
Clerk	5	02		
Increase	1	00		

Att'ys for Plaintiff *Walter L. Moffitt*

Att'ys for Defendant

No. of Case *10990*

Petition Filed *Dec 5 1922*

*Mat Brooks*  
Plaintiff

- vs -

*J. B. Fry &  
Lizzie Fry*  
Defendant.

The State of  
 Received  
 pursuant to its  
 estate in the na  
 being described a  
 Real Estate  
 of York, part of  
 Beginning  
 by David B. Dav  
 Drake; thence N  
 to a stone in in  
 formerly owned  
 passing H. Sta  
 Stalder's S. lin  
 said David B.  
 of the beginni  
 Contains  
 Fees #2.50.

January

PROCEEDINGS

Sheriff's Return.

Sheriff's Officers, Dec. 6<sup>th</sup> - 1922

The State of Ohio, Union County.

Received this writ Dec. 6<sup>th</sup> 1922. at 10-0' clock A.M., and pursuant to its command I made a court house levy upon real estate in the name of the within defendant, Lizzie Fry, said real estate being described as follows: -

Real Estate situated in the County of Union, State of Ohio, Township of York, part of Survey No. 2984 and bounded and described as follows: -  
Beginning at a stone in the N.W. Corner of a Lot of Land owned by David B. Davis and in the E. line of a Lot of land owned by L.K. Drake; thence N.  $10\frac{1}{4}^{\circ}$  E. 147.5 poles with said L.K. Drake's east line to a stone in in the S. line of land owned by S. R. Skidmore Skilman formerly owned by Alonzo Ballinger; thence S.  $81^{\circ}$  E. 40.7 poles passing H. Stalder's S.W. corner at 28.4 poles to a stone in said Stalder's S. line; thence S  $10\frac{1}{4}^{\circ}$  W. 147.5 poles to a stone in the said David B. Davis' N. line; thence N.  $81^{\circ}$  W. 40.7 poles to the place of the beginning.

Containing  $37\frac{1}{2}$  acres or the same more or less.  
Fees #2.50.



E. H. SELL & CO., COLUMBUS, O., 26571

COST BILL

Dolls. Cts. Dolls. Cts.

Judgment  
Clerk.  
Sheriff

626 57  
6 10  
7 42

Att'ys for Plaintiff

C. A. Hoopes.

Att'ys for Defendant

No. of Case

Petition Filed May 1 1922

The Richwood Lumber Co.  
Plaintiff -

Lewis Jones &  
E. E. Jones,

Defendant.

The State of Ohio  
Recorder  
pursuant to  
real estate in  
Lewis Jones  
at a stake (in  
Tready Line and  
the easterly line  
a corner to An  
of said land -  
Starnat's land  
line of said  
Wiley N. 13°  
Penrose Wiley  
with the sa

Trust \$2.50

Case  
Writ  
Attor

September

## PROCEEDINGS

Sheriff's Office · Dec. 6 · 1922 ·

The State of Ohio · Union County ·

Received this writ Dec. 6 · 1922 at 9 o'clock A. M., and pursuant to its command I made a Court House Levy upon real estate in the name of the within named defendant.

Lewis Jones & Edward E. Jones described as follows. Beginning at a stake (intruded by a Maple, Ash and Hickory) in the Greenville Treaty Line and N. E. Corner to the said Survey No. 6307; thence with the easterly line of said Survey No. S.  $13^{\circ}$  E. 154.50 poles to a stake a corner to Anna M. Triplett's land; thence with the north line of said land S.  $76^{\circ}$  30' W. 115.40 poles, a corner to Margaret R. Starnat's land. (now Ransom's land) thence with the easterly line of said land and the land of Penrose Wiley and Anna B. Wiley N.  $13^{\circ}$  15' W. 169.80 poles to a stone, the N. E. corner of said Penrose Wiley's land in the Greenville Treaty line; thence with the said line N.  $84^{\circ}$  E. 117.40 poles to the beginning.

Containing 117 acres of Land

Fees \$2.50

Frank Collier, Sheriff

Case Settled and costs paid.

Writ returned by order of Plaintiff's

Attorney.

Frank Collier, Sheriff

EXECUTION DOCKET, UNION COUNTY

COMMON

E. H. SELL & Co., COLUMBUS, O., 26571

COST BILL	Dolls.	Cts.	Dolls.	Cts.
Judgment	132	72		
Clerk		5 <sup>00</sup>		
Increase		1 <sup>00</sup>		

Att'ys for Plaintiff *Milo L. Myers*  
 Att'ys for Defendant  
 No. of Case *10992* | Petition Filed *Dec. 9* 19*22*

*H. B. Turney*  
 Plaintiff  
 - vs -  
*W. J. Milligan*  
 Defendant.

The State of  
 pursuant to it  
*W. J. Milligan*  
 Case, to wit  
 returned the  
 Rec. \$3.67



*Sept.*

PROCEEDINGS

*Sheriff's Office Dec. 11" 1922*

*The State of Ohio Union County.*

*Received this writ Dec. 9" 1922, at 3 o'clock P.M., and pursuant to its command I collected from the within named defendant W. J. Mulligan the full amount of judgment and cost in the within case, to-wit \$142.39. I retained the Sheriff's fees of \$3.67 and returned the balance \$138.72 to the Clerk of Court.*

*Fees \$3.67*

*Frank Lotties Sheriff  
L. A. W.*

*Dec. 9 1922*

*4*

*ant.*

EXECUTION DOCKET, UNION COUNTY

COMMON

E. H. Bell & Co., Columbus, O., 26571

COST BILL	Dolls.	Cts.	Dolls.	Cts.
Judgment	102	07		
Clerk	5	00		
Increase	1	00		

Att'ys for Plaintiff John L. Loughrey

Att'ys for Defendant

No. of Case 10967

Petition Filed Oct. 25 1922

The Elgin City Banking Co.  
Plaintiff

H. O. Hunter  
Defendant

July 30-1923. I Glen L. Cline hereby certify that I have this day received of J. Fred Wood above judgment Int. & Costs in full and now have the money in my possession  
Glen L. Cline  
Clerk of Court

Aug. 11-1923. I hereby certify that I have this day received of Glen L. Cline, Clerk of Court \$112.07 in full of Judg & Int.  
John L. Loughrey  
Att'ys

The State of  
Recd.  
and pursuant  
certain real estate  
which is descri

REA  
of York, Surv  
Beginnin  
corner of Jos  
9 1/2° E. 61.24  
N. 81° E. 13.  
twelve feet)  
S. 9 1/2° W. 86  
with his line  
said Middle  
to Joseph Bo  
84.74 poles  
same more or  
Feb. 15, 188

Tract No. 2.  
and Survey N.  
at a stone a  
section of P  
of said Dav  
to a stone N  
the N. line  
to the said  
W. 150.24 po  
to a stone,  
Powder Lick  
of the lands  
land and wit  
poles to the

Tract No. 3.  
in the Towns  
follows;—  
Survey and b  
road with th  
road S. 77°  
W. line of J  
stone; then  
114.60 poles  
12° 35' E. 1  
acres.

Tract No. 4.  
the Township  
bounded and  
J.B. Hyde's 1  
McElroy's la  
C. Hamilton  
to a stone a  
Hamilton's 1  
with his S.  
Bokes Creek,  
center of sa  
L. Fulton's  
acres Except

Fees #



PROCEEDINGS

*Sheriff's Return*

*Sheriff's Office December 14<sup>th</sup> 1922.*

*The State of Ohio, Union County.*

*Received this writ December 14<sup>th</sup> 1922 at 1<sup>st</sup> clock P.M., and pursuant to its command I made a court house levy upon certain real estate in the name of the within defendant, H. O. Gunder which is described at "Exhibit A" hereto attached.*

REAL ESTATE IN THE NAME OF HARRY O. GUNDER.

Real Estate situated in the County of Union, State of Ohio, Township of York, Survey No. 3470 and bounded and described as follows:

Beginning at a stone in the center of a road and in the north west corner of Joseph Boyd's land; thence with the center of said road N. 9 1/2° E. 61.24 poles to a stone corner to John M. Gunder's land; thence N. 81° E. 131.06 poles to a stake (witness and Oak bearing N. 81° W. twelve feet) corner to Henry D. William's land; thence with this line S. 9 1/2° W. 86 poles to a stone, corner to James Middleton's land; thence with his line S. 81° E. 46.32 poles to a stone, another corner of said Middleton's; thence N. 9 1/2° E. 24.76 poles to a stone; N.W. corner to Joseph Boyd's land; thence with one of said Boyd's lines S. 81° E. 84.74 poles to the place of the beginning. Containing 57 1/2 acres be the same more or less. Excepting 6.98 acres deed to Joseph Boyd, Feb. 15, 1881, off the S.W. corner of said premises.

Tract No. 2. Also situated in the county of Union, State of Ohio, and Survey No. 3470 and bounded and described as follows;- Beginning at a stone and brick, N.W. corner to John B. Hyde's land and at the intersection of Powder-Lick Run Road and the Davis road; thence with the center of said Davis road and the W. line of said lands S. 10° W. 124 poles to a stone N.E. corner to the lands of John Stahl, Sr.; thence with the N. line of the lands of said John Stahl Sr., passing the N.W. corner to the said lands and with the N. line of B.B. Willis's land North 80 1/2° W. 150.24 poles to a stone near a beech; thence north 10° E. 125. poles to a stone, S. line of Thomas C. Hamilton's land and center of said Powder Lick Run road; thence with the center of said road and S. line of the lands of Thomas C. Hamilton passing the S.E. corner of said land and with the S. line of John M. Gunder's land S. 80° E. 154.24 poles to the beginning. Containing 120 acres more or less.

Tract No. 3. Also situated in the County of Union, State of Ohio, in the Township of York and Survey No. 3470, bounded and described as follows;- Being a part of Lot No. 10 of the sub-division of said Survey and beginning at the point of intersection of the Powder Lick Run road with the west line of said Survey; thence with the center of said road S. 77° 30' E. 113.68 poles to a stone and brick; thence with the W. line of John M. Gunder's land, S. 12° 10' W. 125.80 poles to a stone; thence with the N. line of Barbara B. Willis's land N. 78° W. 114.60 poles to a stone; thence with the W. line of said Survey N. 12° 35' E. 126.84 poles to the place of beginning; Containing 90.7 acres.

Tract No. 4. Also situated in the County of Union, State of Ohio, in the Township of York and being a part of Surveys Nos. 3469 & 3470, bounded and described as follows;- Beginning at an Elm N.W. corner to J.B. Hyde's land; thence with said J.B. Hyde's N. line and McElroy's land N. 80 1/2° W. 258 poles to a stone N.E. corner of Thomas C. Hamilton's land; thence with his east line N. 10° E. 127. poles to a stone and three beeches (one down) N.E. corner to said Thomas C. Hamilton's land; in the N. line of Lemuel W. Smith's land; thence with his S. line N. 80 1/2° E. 144. poles passing an elm on the bank of Bokes Creek, to a stake in the center of said creek; thence down the center of said creek with the meanders thereof to the W. line of William L. Fulton's land S. 9 1/2° W. 74 poles to the beginning, Containing 167 1/2 acres Excepting therefrom 65 acres off the east side.

*Fees. # 4.00*

*Frank Collier  
Sheriff*

*ghrey  
Oct. 25<sup>th</sup> 1922*

*y B  
stiff*

*ant,*

*L. Fine  
that I have  
ed of  
ove judgment  
ell and  
nmy in  
ldine  
rk of Court*

*certify that  
records of  
Clerk of Court  
ady & Int.*

*ughness, L.S.  
10/25/22*



EXECUTION DOCKET, UNION COUNTY

COMMON

E. H. Sell & Co., COLUMBUS, O., 26571

COST BILL

Dolls. Cts. Dolls. Cts.

Judgment

230 05-

Att'ys for Plaintiff

E. A. Hooper

Att'ys for Defendant

No. of Case 10993

Petition Filed

Dec. 15 1922

Richwood Grain Co.

J. Blaine Harris

The State of  
Received  
~~December~~ and  
settled out of cost

Jan. 75 4

PROCEEDINGS

Dec. 15 1922

*Sheriff's Return.*

*Sheriff's Office December 18" 1922.*

*The State of Ohio. Union County.*

*Received this writ December 15" 1922 - at 10'clock P.M.  
December and pursuant to its command the case was  
settled out of court and this writ ordered returned by Plaintiff's Attorney.*

*Frank Collier*

*Sheriff*

*Fees, 75¢*

*Dec. 22. 1922*

*Judgment + Costs paid in full  
C. H. [Signature]*

EXECUTION DOCKET, UNION COUNTY

COMMON

E. H. Bell & Co., Columbus, O., 26571

COST BILL

Dolls. Cts. Dolls. Cts.

Judgement	1008	94		
Clerk		5	00	
vs Increase		1	00	

Att'ys for Plaintiff *W. Ito & Myers*

Att'ys for Defendant

No. of Case *10880*

Petition Filed *June 8* 19 *22*

*Ara E. Nowiel*  
Plaintiff

*vs*

*W. J. Strader &*  
*Emeline Strader*  
Defendants

*Jan. 15 - 1924*

*This day received above*  
*judgment in full.*  
*Mrs. Ara E. Nowiel*

*The State of*  
*Received*  
*to its common*  
*name of the*  
*Emeline Strader*  
*Real Estate*  
*in the Village*  
*Being the west*  
*Addition to the*  
*For further*  
*hereby made*  
*County Record*  
*Rec'd #2.50*



September

PROCEEDINGS

yers.  
June 8 1922

Sheriff's Office Dec. 19-1922

The State of Ohio - Union County.

Received this writ Dec. 19<sup>th</sup> 1922 at 2 o'clock P.M., and pursuant to its command I made a court House levy upon real estate in the name of the within named defendants, William J. Strader and Emeline Strader as follows.

Real Estate situated in the County of Union, State of Ohio - in the Village of Pottersburg and bounded and described as follows: Being the west half of Lot No. 12 and all of lot No. 13 of the Armstrong Addition to the Village of Pottersburg, Union County, Ohio.

For further descriptions of said of said property reference is hereby made to the record plot of said Addition in the Union County Recorder's Office.

Frank Allen Sheriff.

Rec'd #2. 50

above  
fill  
e

EXECUTION DOCKET, UNION COUNTY

COMMON

E. H. SELL & Co., COLUMBUS, O., 28571

COST BILL

Dolls. Cts. Dolls. Cts.

Judgment	1200	00		
clerk		500		
" Insurance		100		

Att'ys for Plaintiff Milo L. Myers.

Att'ys for Defendant

No. of Case 10998

Petition Filed Dec. 20 1922

Union Banking Company, Plaintiff

H. W. Harrington & L. W. Harrington,

Judgment Released on Appearance Docket S- # 10998 by Union Banking Co. April 21, 1923-

The State of Ohio Rec'd pursuant to its estate in the named defend Real Estate Township Being for 1823 to farm waters follows wood 12282 - said E. 160 y wood; there there 200 a and is north one P. 2. 5

PROCEEDINGS

Sheriff's Return

Sheriff's Office Dec. 21-1922.

Dec. 20 1922

The State of Ohio - Union County

Received this writ December 21-1922-at 9 o'clock A.M., and pursuant to its command I made a court house levy upon real estate in the name of Lorenzo Harrington one of the within named defendants as follows:-

Real Estate situated in the County of Union, State of Ohio Township of Liberty and bounded and described as follows:-  
Being part of Military Survey Nos. 12393-12400 originally for 1823 acres in the name of Andrew Rogers, et al., patented to James Galloway Jr. on the 10<sup>th</sup> day of July, 1831, on the waters of Flat Branch, bounded and described as follows, to wit:- Beginning at a Beech and Iron-wood in the line of Richard Dorey's heirs Survey No. 12282 - 80 poles S. 38° E. from the northerly corner of said Survey; thence with the line of said Survey S. 33° E. 160 poles to two Beeches trees; a white Oak and an Iron-wood; thence N. 52° E. 200 poles to three Ash trees; thence thence N. 38° W. 160 Poles to a Hickory, Ash and Lynn; thence S. 52° W. 200 poles to the beginning containing 200 acres more or less. It being the intention to convey and is hereby conveyed to said Lorenzo Harrington the north half of said above described premises which is one hundred acres more or less.

Fees \$2.50

Frank Collins  
Sheriff

on  
S- # 10998

to.



EXECUTION DOCKET, UNION COUNTY

COMMON

E. H. SELL & Co., COLUMBUS, O., 29571

COST BILL

Dolls. Cts. Dolls. Cts.

Judgment	484	12		
Clerk	1	00		
" Increase	0	00		

Att'ys for Plaintiff Edward W. Porter

Att'ys for Defendant

No. of Case 11000

Petition Filed Dec. 23 1922

First National Bank,  
Plaintiff

-vs-

E. B. Westlake and  
Ada M. Westlake  
Defendants.

Jan 23-1926  
Received from Clarence Hoopes attorney  
for W. C. Fullington a check for  
\$550.00 as a full satisfaction of  
this lien and I hereby release the  
same

The First National Bank of Richmond  
by R. LeRoy Allen, their attorney

Received this  
to its corner  
of the within de  
Real Estate  
of Paris, Surrey  
First Tract - B.  
Marysville gravel  
land (witness  
with the north  
thence N. 70° W  
Marysville and  
the said road  
Second Tract  
Marysville and  
Lees land; the  
poles to a stone  
thence with  
poles to a stone  
of the Marysville  
30' E. in the ea  
road N. 60° 30'  
Conte  
Fees \$3.00

PROCEEDINGS

Sheriff's Return.

Sheriff's Office, Union County, Ohio,  
December 23<sup>rd</sup> 1922.

Received this writ December 23<sup>rd</sup> 1922, at 9 o'clock A.M. and pursuant to its command I made a Court House levy upon real estate in the name of the within defendant, Ada M. Westlake which is described as follows:-

Real Estate situated in the County of Union, State of Ohio, Township of Paris, Survey No. 5392 and bounded and described as follows:-

First Tract- Beginning at a stake in the center of the Richwood and Marysville gravel road and at the N. Easterly corner of Samuel Westlake's land (witness a stone S. 83° W. in the side of the grade); thence with the northerly line of said land S. 83° W. <sup>80</sup> poles to a stake and tile; thence N. 70° W. 121.57 poles to a stake in the center of the said Marysville and Richwood gravel road; thence with the center of the said road S. 26° 30' W. 67.10 poles to the place of the beginning.

Second Tract:- Beginning at a stone in the center of the Marysville and Richwood gravel road and at the S.W. corner to Henry Lee's land; thence with the southerly line of said land N. 82° E. 52 poles to a stone N.W. corner to the Union County Infirmary lands; thence with two consecutive lines of said land S. 60° 30' E. 49.60 poles to a stone; thence S. 83° 30' W. 83 poles to a stake in the center of the Marysville and Richwood gravel road (witness a stone N. 83° 30' E. in the east margin of the road;) thence with the center of said road N. 60° 30' E. 57.80 poles to the place of the beginning.

Containing 79-1/8 acres more or less.

Fees \$3.00

Frank Collier Sheriff.

sted  
Dec. 23 1922

ff

nts-

26

Hoopes attorny  
luch for  
factor of  
release the

Bank of Richwood  
their attorny

EXECUTION DOCKET, UNION COUNTY

COMMON

E. H. SELL & Co., COLUMBUS, O., 29571

COST BILL

Dolls. Cts. Dolls. Cts.

Judgment	166	36		
Clerk	5	00		
" Increase	1	00		

Att'ys for Plaintiff Edward W. Porter

Att'ys for Defendant

No. of Case 11001

Petition Filed Dec. 28 1922

First National Bank,  
Plaintiff  
-vs-

A. F. Mc Donald and  
Mary J. Mc Donald,  
Defendants.



PROCEEDINGS

ter,  
Dec. 28 1922

to,

E. H. SELL & Co., COLUMBUS, O., 26571

COST BILL

Dolls. Cts. Dolls. Cts.

Judgment	1040	67		
Clerk		5	00	
" Increase	1	00		

Att'ys for Plaintiff Price Pfeiffer & Price

Att'ys for Defendant

No. of Case 11086

Petition Filed Dec. 30 1922

The following payments have been made on above judgment

Hardin County Bank Co. Plaintiff

6/14/1929 200

12/11/1929 100

4/11/1930 50

5/22/1930 50

Interest payments as follows

9/10/24 180.

7/6/25 50.

7/22/25 33.75

1/20/26 40

-750

James Harris and R. C. Harris

Defendants.

Price & Price Attys

May 13 - 1931

The above judgment paid in full

Price & Price Attys for Plaintiff

The State of Ohio Received and pursuant to return and chattels I found the within named described as follows in the original Returned

Recd \$2.98

Received this amount on the same day for writ on the following is described as follows Patman County C plaintiffs attorney's Sheriff's fees \$2.66 on the

PROCEEDINGS

Sheriff's Return.

Sheriff's Office January 3 - 1923.

The State of Ohio, Putnam County.

Received this writ January 3-1923 at 2.45 o'clock P.M., and pursuant to its command and on the same day for want of goods and chattels I forthwith levied this writ on the following real estate of the within named defendant, R. C. Harris, which real estate is described as follows, to-wit: - In lot number thirty seven (37) in the original town of Columbus Grove.

Returned to Plaintiff's attorney by request.

Roy W. McCullough, Sheriff.

Fees \$2.98 Paid by Plaintiff.

Glenn Myers Deputy.

Sheriff's Return Sheriff's Office Putnam County Ohio Dec 28<sup>th</sup> 1927

Received this writ on the 28<sup>th</sup> day of Dec 1927 at 2<sup>o</sup> o'clock P.M. and pursuant to its command on the same day for want of goods and chattels on which to levy this writ I forthwith levied this writ on the following real estate of the within named defendant R. C. Harris, which real estate is described as follows to-wit: In lot number 37 in the original town of Columbus Grove, Putnam County Ohio, and this writ is returned without further process by order of plaintiff's attorneys.

Clinton L. Felkey Sheriff

Putnam County Ohio

Fees \$2.66 on this writ paid by plaintiff

+ Price

Dec. 30 1922

h. O. Sheriff

ants.



EXECUTION DOCKET, UNION COUNTY

COMMON

E. H. SELL & Co., COLUMBUS, O., 29571

COST BILL

Dolls. Cts. Dolls. Cts.

Judgment

Att'ys for Plaintiff

Att'ys for Defendant

No. of Case 11008

Petition Filed Jan. 4 1923

Farmers Deposit Bank

Guy H. Langstaff &  
Nellie M. Langstaff

July 13<sup>th</sup> 1923.

Received satisfaction in full  
Farmers Deposit Bank  
of Richwood Ohio  
Wm. L. Myers atty.

The State of Ohio  
pursuant to its  
state in the name  
Langstaff said r

Real Esta  
Leesburg,  
Beginning  
center of  
thence wi  
land form  
S. 72° 45  
Southard  
the cente  
of said l  
the cente  
containin  
an error.  
Also anot  
Township  
and descr  
Freshwat  
hickory,  
from said  
3693 S. 1  
Edward W  
a stone,  
Henry Ev  
of Marsh  
said Sur  
stone, S  
Lemuel L  
to a sta  
thence w  
Peter Ed  
H. Conkr  
Eddy's l  
S. line  
48.28 pc  
Survey M  
S.W. cor  
land S.7  
of the M  
S. 28° 3  
water's  
beginnin

# 8.62

PROCEEDINGS

*Sheriff's Return*

*Sheriff's Office January 5<sup>th</sup> 1923*

*The State of Ohio, Union County.*

*Received this writ January 5<sup>th</sup> 1923 - at 9 o'clock A.M. and pursuant to its command, I made a court-house levy upon certain real estate in the name of the within defendant Guy W. Langstaff and Nellie M. Langstaff said real estate being described in Exhibit A. hereto attached.*

EXHIBIT A. Describing lands owned by  
Guy W. Langstaff and Nellie M. Langstaff.

Real Estate situated in the County of Union, State of Ohio, Township of Leesburg, Survey No. 5586 and bounded and described as follows:- Beginning at a stone at the S.W. corner of Laura Stoffer's land in the center of the Langstaff road and in the W. line of said Survey No. 5586; thence with the said line south 12° W. 159 poles to a stone, corner of land formerly owned by Edwin F. Southard; thence with a line of said land S. 72° 45' E. ~~88.76~~ 88.76 poles to a stone another corner to the said Southard land in the center of the Marysville & Marion road; thence with the center of said road N. 23° 30' E. 174 poles to a stone at the S.E. corner of said Laura Stoffer's land; thence with the south line of said land and the center of the said Langstaff road N. 78° 30' W. 138 poles to the beginning containing 117 acres more or less according to a later survey correcting an error.

Also another tract of land situated in the County of Union, State of Ohio, Township of Leesburg part of Surveys Nos. 3693, 6033 & 5586 and bounded and described as follows:- Beginning at a stone N.W. corner of Charles Freshwater's land in the E. line of Survey No. 3693 (a stone, ash and hickory, the N.E. corner of said Survey Bears 12° E. 256 poles); thence from said beginning corner and running with E. line of said Survey No. 3693 S. 12° W. 79.44 poles to a stake, maple and 2 ashes, N.E. corner of Edward W. Moores lands; thence with the N. line N. 78° W. 104 poles to a stone, Burr oak and 2 aches a corner to said land in the E. line of Henry Evan's land; thence with said line and continuing with the E. line of Marshall Morris' land N. 12° E. 82 poles to a stone in the N. line of said Survey No. 3693; thence with said line S. 78° E. 3.40 poles to a stone, S.W. corner of a parcel of land conveyed by Joel D. VanSant to Lemuel Langstaff; thence with the W. line of said land N. 12° E. 23.20 poles to a stake, a corner to said land in the S. line of Peter Eddy's land; thence with said line S. 78° E. 54.27 poles to a stake S.W. corner to said Peter Eddy's land and S.W. corner to a parcel of land conveyed by William H. Konkright to Lemuel Langstaff; thence with the E. line of said Peter Eddy's land N. 11° E. 94 poles to a stone; N.E. corner of said land in the S. line of Benj. F. Daymude's land; thence iwth said line S. 78° E. 48.28 poles to a stone, a corner of said land in the E. line of said Survey No. 6033; thence iwth said line S. 12° W. 77.80 poles to a stake S.W. corner of Wm. A. Langstaff's land; thence iwth the S. line of said land S. 73° ? 88.76 poles to a stake, a corner to said land in the center of the Marysville and Marion road; thence with the center of said road S. 28° 30' W. 32.80 poles to a stake in the N. line of said Chas. Freshwater's land; thence with said line N. 77° 45' W. 78.80 poles to the beginning, containing 114.38 acres more or less.

7 8.62

*Frank Collier Sheriff*

*Jan. 4 1923*

*in full  
at Bank  
Ohio  
ess ally*

EXECUTION DOCKET, UNION COUNTY

COMMON

E. H. SELL & Co., COLUMBUS, O., 26871

COST BILL

Dolls. Cts. Dolls. Cts.

Judgment.

28306

Att'ys for Plaintiff

E. W. Porter

Att'ys for Defendant

No. of Case 11014

Petition Filed Jan. 11 1923

Clyde S. Davis

Fay Middleworth & Nellie Middleworth

Received pursuant to real estate below Middleworth and here with return

DESCRIPTION Real estate York, Survey No. stone in the N. E. corner poles with the George Reeder W. 66.12 pole 121 poles to t

ALSO the fo County of Union follows: BEGIN of Survey No. poles to a sto E. 34.70 pole land; thence of a dirt ro containing 26

ALSO the foll Ohio, Townshi llows: BEGIN thence with th corner of Rebe xix and the 194 poles to s the S. line o Isaac Dalley of the beginn

Files # 3.50



PROCEEDINGS

*Sheriff's Return*

*Sheriff's Office January 12<sup>th</sup> 1923*

*Jan. 11<sup>th</sup> 1923*

*Received this writ January 11<sup>th</sup> 1923 at 3 o'clock P.M. and pursuant to its command I made a court house levy upon certain real estate belonging to the within named defendants Fay Middleworth and Nellie Middleworth which is described as hereinafter returned.*

DESCRIPTION OF LAND IN THE NAME OF FAY MIDDLESWORTH,  
Real estate situated in the County of Union State of Ohio, Township of York, Survey No. 3235 and bounded and described as follows, Beginning at a stone in the N. line of Survey No. 3235 in the center of the dirt road and N. E. corner of Sid-division No. 3 of said survey; thence N.  $76\frac{1}{4}^{\circ}$  W. 121 poles with the N. line of said Survey No. 3235 to a stone in the E. line of George Reeder's land thence with the W. line of said lot No. 3. S.  $10\frac{3}{4}^{\circ}$  W. 66.12 poles to a stake corner to H. A. Wilgus' land thence S.  $76\frac{1}{2}^{\circ}$  E. 121 poles to the place of the beginning containing fifty acres more or less.

ALSO the following described tract of land situated in the township of York County of Union and State of Ohio. Survey No. 5290 and bounded and described as follows: BEGINNING at a stone in the center of a dirt road in the S. line of Survey No. 5290; thence with the S. line of said Survey No.  $76\frac{1}{4}^{\circ}$  W 121 poles to a stone in the East line of George W. Reeder's land; thence N.  $10\frac{3}{4}^{\circ}$  E. 34.70 poles to a stone and broken tile S. W. corner to Earl Middleworth land; thence S.  $76\frac{1}{2}^{\circ}$  E. 120.9 poles to a stone and broken tile in the center of a dirt road; thence S.  $10\frac{3}{4}^{\circ}$  W. 34.70 to the place of the beginning, containing 26.10 acres more or less.

ALSO the following described tract situated in the County of Union State of Ohio, Township of York, Survey No. 3235, and 5290 bounded and described as follows: BEGINNING at a line stone at the N. E. Corner of a A. P. Harvey's land. thence with the N. line of said land N.  $79^{\circ}$  W. 52.80 poles to a stone S. E. corner of Rebecca M. Dalley's land; thence with the E. line of said land ~~xxx~~ and the lands of Ivory E. Dalley and Zella B. Dalley No.  $10^{\circ} 45'$  E. 194 poles to a stone at the S. W. corner of Hale I. Dalley's land; thence with the S. line of said land S.  $79^{\circ}$  E. 52.80 poles to a stone in the E. line of Isaac Dalley; thence with the said line S.  $10^{\circ} 45'$  W. 194 poles to the place of the beginning containing 64 acres more or less.

*Fees #3.50*

*Frank Collier Sheriff  
L. A. W.*

EXECUTION DOCKET, UNION COUNTY

COMMON P

E. H. SELL & Co., COLUMBUS, O., 20571

COST BILL

Dolls. Cts. Dolls. Cts.

Att'ys for Plaintiff

*Geo. A. Snyder*

Att'ys for Defendant

No. of Case *10917*

Petition Filed *Aug. 8 1923*

*Chas. H. Middles*

*Plaintiff.*

*-78-*

*Chas. H. Middles Guar.*

*Defendant.*

*As common  
herin described  
day of sale. in  
general circulate  
1922. at 1 o'clock  
said County I offer  
described in the  
as guardian. Mar  
and D. Ralph  
said sum being  
and they being  
Fees \$12.00*

January

PROCEEDINGS

Sheriff's Return

As commanded by this writ, I have caused the lands and tenements herein described, to be duly advertised for thirty days next preceding the day of sale, in the Richwood Gazette a newspaper printed and of general circulation in Union County, Ohio; and on the 16<sup>th</sup> day of December, 1922, at 1 o'clock P. M., on said day, at the door of the Court House, in said County I offered for sale, at public auction, the lands and tenements described in this writ; and then and there came Charles L. Meddles as guardian, Mable M. Burris, Luveda A. Stultz, Alpha M. Meddles, and D. Ralph Meddles who bid therefor the sum of \$10,000.00 said sum being more than two-thirds of the appraised value and they being the highest and best bidders were declared the purchasers.

Fees \$12.00

Frank Collins, Sheriff  
Union County, O.

du  
Aug. 8 1923



EXECUTION DOCKET, UNION COUNTY

COMMON P

E. H. SELL & Co., COLUMBUS, O., 26571

COST BILL

Dolls. Cts. Dolls. Cts.

Att'ys for Plaintiff Edward W. Pater

Att'ys for Defendant

No. of Case / 090/

Petition Filed

19

Myrtle Brewer  
Plaintiff

-vs-

Shannon R. Caskey  
Defendant.

Order of Sale in Partition  
Returned herein.

As comman-  
tenements here  
preceding the day  
printed and of  
the 30th day of  
at the door of the  
public auctions  
and there and to  
sum of \$ 500.00  
Said sum  
value; and he  
the purchaser.

Pub. \$ 7.75

PROCEEDINGS

*Sheriff's Return.*

As commanded by this Writ, I have caused the lands and tenements herein described, to be duly advertised for thirty days next preceding the day of sale, in the Richmond Gazette a newspaper printed and of general circulation in Union County, Ohio and on the 30th day of December 1923, at 10 o'clock P. M., on said day, at the door of the Court House, in said County, I offered for sale, at public auction, the lands and tenements described in this Writ; and there and there came Lester Phelps who bid for the same the sum of \$500.00,

Said sum being more than two-thirds of the appraised value; and he being the highest and best bidder he was declared the purchaser.

Frank Collier Sheriff -  
Union County, Ohio,

Rec'd \$7.75

to  
19

Partition

EXECUTION DOCKET, UNION COUNTY

COMMON

E. H. SELL & Co., COLUMBUS, O., 26571

COST BILL

Dolls. Cts. Dolls. Cts.

Judgment

Att'ys for Plaintiff Milo L. Myers.

Att'ys for Defendant

No. of Case 10756

Petition Filed 19

W. G. Carpenter

- 20 -

J. W. Terry

The State of Ohio, Union County  
Received this  
I made a court house  
W. Terry and Althea

Real Estate  
Townships  
12402, 124

BEGINNING  
road and c  
137 poles  
C. H. Aust  
corner to  
line S. 37  
thence wit  
thence S.  
less. EX  
a part of  
the Walnut  
thence N.  
Mattie Lan  
S. 32-3/4° E  
S. 57-1/2° W.  
Grove pike  
containing

Also the f  
Ohio, the  
and descri  
Orchard Gr  
thence wit  
Sugar tree  
thence wit  
stone(witr  
road; the  
stone N. E  
consecuti  
thence S.  
center of  
road N. 89  
or less.  
conveyande

Fees #3



## PROCEEDINGS

*Sheriff's Return.*

*Sheriff's Office, January 15th, 1923*

*The State of Ohio, Union County.*

*Received this writ January 15th 1923, at 9 o'clock A.M., and pursuant to its command I made a court house levy upon real estate in the name of the within defendants, John W. Terry and Althea Terry, a description of said real estate being hereto attached.*

*Frank Collier — Sheriff.*

Description of Real Estate  
in the name of  
John W. Terry & Althea Terry.

Real Estate situated in the Counties of Union & Logan, State of Ohio, Townships of Liberty and Perry, Part of Surveys Nos. 12395, 12399, 12402, 12427 and 12428 and bounded and described as follows:-

BEGINNING at a stone in the center of the Newton and Middleburg road and corner to James Marquis' land; thence with his line N.  $37\frac{1}{2}$ ° W. 137 poles to a stone, corner to said Marquis' land in the line of C. H. Austin's land; thence with his line N.  $52$ ° E. 92 poles to a stone, corner to said C. H. Austins' and Thomas Marquis' land; thence with his line S.  $37\frac{1}{2}$ ° E.  $195\frac{2}{3}$  poles to a stone in the center of said road; thence with the center of said road, due west 62 poles to a stone; thence S.  $80$ ° W. 44 poles to the beginning containing 95 acres more or less. EXCEPTING therefrom the following described premises the same a part of the Surveys aforesaid:- BEGINNING at a stake in the line of the Walnut Grove pike and the N. E. corner of Retta Garwood's land; thence N.  $74\frac{1}{4}$ ° E. 92 poles with the S. line of W. J. Price's land; thence S.  $32\frac{1}{4}$ ° E. 34.86 poles with said Lowe's W. line to a post; thence S.  $57\frac{1}{4}$ ° W. 91.54 poles to an iron Stake in the center of the Walnut Grove pike; thence N.  $33\frac{1}{4}$ ° poles to the place of the beginning containing 20 acres more or less.

Also the following real estate situated in the County of Union, State of Ohio, the Township of Liberty, part of Survey No. 12282 and bounded and described as follows:- BEGINNING at a stone in the center of the Orchard Gravel Road and in the westerly line of Survey No. 12282; thence with said line N.  $35$ ° W. 126.44 poles to a stone (witness by a Sugar tree and two Lynns) northwesterly corner of said Survey No. 12282; thence with the northerly line of said Survey. N.  $55$ ° E. 152 poles to a stone (witness by two Beeches and a hickory) in the center of the Johnson road; thence with the center of said road S.  $35$ ° E. 154 poles to a stone N. E. corner of Ellen H. Sanderson's land; thence with two consecutive lines of said land S.  $60$ ° W. 67.20 poles to a stone, thence S.  $3$ ° 48' E. 35.80 poles to a stone, corner to said land in the center of said Orchard Gravel road; thence with the center of said road N.  $89$ ° W. 83.84 poles to the beginning containing 147 acres more or less. The whole amount of land intended to be conveyed by this conveyance is 222 acres more or less.

*Fees - \$3.50.*

*Frank Collier  
Sheriff.*

EXECUTION DOCKET, UNION COUNTY

COMMON

E. H. SELL & CO., COLUMBUS, O., 20571

COST BILL

Dolls. Cts. Dolls. Cts.

Judgment

Att'ys for Plaintiff Milo L. Myers

Att'ys for Defendant

No. of Case 10737

Petition Filed

19

G. M. Sanderson

J. W. Terry and  
Althea Terry.

The State of Ohio, Union  
County  
Received this  
command I made  
Terry and Althea  
is hereto attached.

Real Est.  
Township  
12402, 1

BEGINNING  
road and  
137 pole  
C. H. Au  
corner t  
line S.  
thence w  
thence S  
less.  
a part o  
the Waln  
thence N  
Mattie L  
S. 32-30  
S. 57-10  
Grove pi  
containi

Also the  
Ohio, th  
and desc  
Orchard  
thence w  
Sugar tr  
thence w  
stone(wi  
road; t  
stone N.  
consecut  
thence S  
center o  
road N.  
or less.  
conveyan

Fees. #3

January 10  
by order of the  
the Real Estate



January

## PROCEEDINGS

Sheriff's Return.

Sheriff's Office, Jan. 15th, 1923

19

The State of Ohio, Union County.

Received this writ January 15th 1923, at 9 o'clock A.M. and pursuant to its command I made a court house levy upon real estate in the name of John W. Terry and Althea Terry the within named defendants. Description of said real estate is hereto attached.

Frank Collier Sheriff.

Description of Real Estate  
in the name of  
John WW Terry & Althea Terry.

Real Estate situated in the Counties of Union & Logan, State of Ohio, Townships of Liberty and Perry, Part of Surveys Nos. 12395, 12399, 12402, 12427 and 12428 and bounded and described as follows:-

BEGINNING at a stone in the center of the Newton and Middleburg road and corner to James Marquis' land; thence with his line N.  $37\frac{1}{2}$ ° W. 137 poles to a stone, corner to said Marquis' land in the line of C. H. Austin's land; thence with his line N.  $52$ ° E. 92 poles to a stone, corner to said C. H. Austins' and Thomas Marquis' land; thence with his line S.  $37\frac{1}{2}$ ° E.  $195\text{-}2/3$  poles to a stone in the center of said road; thence with the center of said road, due west 62 poles to a stone; thence S.  $80$ ° W. 44 poles to the beginning containing 95 acres more or less. EXCEPTING therefrom the following described premises the same a part of the Surveys aforesaid:- BEGINNING at a stake in the line of the Walnut Grove pike and the N. E. corner of Retta Garwood's land; thence N.  $74\frac{1}{2}$ ° E. 92 poles with the S. line of W. J. Price's land Mattie Lambs land to a post in the W. line of Isabel Lowe's land; thence S.  $32\text{-}3/4$ ° E. 34.86 poles with said Lowe's W. line to a post; Thence S.  $57\frac{1}{2}$ ° W. 91.54 poles to an iron pin Stake in the center of the walnut Grove pike; thence N.  $33\frac{1}{2}$ ° poles to the place of the beginning containing 20 acres more or less.

Also the following real estate situated in the County of Union, State of Ohio, the Township of Liberty, part of Survey No. 12282 and bounded and described as follows:- BEGINNING at a stone in the center of the Orchard Gravel Road and in the westerly line of Survey No. 12282; thence with said line N.  $35$ ° W. 126.44 poles to a stone (witness by a Sugar tree and two Lynns) northwesterly corner of said Survey No. 12282; thence with the northerly line of said Survey. N.  $55$ ° E. 152 poles to a stone (witness by two Beeches and a hickory) in the center of the Johnson road; thence with the center of said road S.  $35$ ° E. 154 poles to a stone N. E. corner of Ellen H. Sanderson's land; thence with two consecutive lines of said land S.  $60$ ° W. 67.20 poles to a stone. thence S.  $3$ ° 48' E. 35.80 poles to a stone, corner to said land in the center of said Orchard Gravel road; thence with the center of said road N.  $89$ ° W. 83.34 poles to the beginning containing 147 acres more or less. The whole amount of land intended to be conveyed by this conveyance is 222 acres more or less.

Fees. \$3.50

Frank Collier

Sheriff.

January 10-1925. This Judgment and Levy is hereby released by order of the Court, by proceedings in case No. 11187 - in so far as the Real Estate in case No. 11187 is contained.

Glen Belline  
Clerk.



EXECUTION DOCKET, UNION COUNTY

COMMON

E. H. SELL & Co., COLUMBUS, O., 26571

COST BILL

Dolls. Cts. Dolls. Cts.

Judgment

Att'ys for Plaintiff Nate L. Moffitt  
Att'ys for Defendant  
No. of Case 11018

Petition Filed 19

H. E. Stanley

F. L. Shroll,  
Harry Wellwood and  
Wm. Wellwood

Sheriff's Return  
State of Ohio, Union County  
Feb 1 1923

Received this writ on the 29<sup>th</sup> day of January 1923 at 4  
o'clock P.M. and in obedience to the command thereof I  
made a Court-house levy upon real estate in the name  
of Harry Wellwood and Mary Wellwood his wife and  
Wm. Wellwood (unmarried) said real estate being  
described as per Description hereto attached.

Real Estate in the name of Harry Wellwood and wife.  
Real estate situated in the County of Union, State of Ohio,  
Township of Washington, Survey No. 12112 and bounded and described as  
follows:- Beginning at a stone and two Buckeyes, north-east corner  
to a lot of land containing 335 acres conveyed by John A. Reed and oth-  
ers to John Maskill and D. A. Price on the 28th day of May, 1873 and  
on the east line of Survey No. 12112; thence with said line S. 10°  
E. 115.11 poles to a stone N. E. corner of said John Maskill's land;  
thence with the N. line of said land S. 80° W. 69.48 poles to a  
stone (Cherry bears N. 32½° W. 18 links, Beech bears S. 47.60 poles)  
thence N. 10° W. 115.52 poles to a stone in the N. line of said  
335 acre tract of land (White Ash bears ½° E. 1.12 poles); thence  
with said line N. 80° E. 64.90 poles to the beginning.  
Containing 50 acres more or less.

Real estate in the name of Harry Wellwood, Mary  
Wellwood, his wife and William Wellwood, (unmarried)  
Real estate situated in the County of Union, State of Ohio, Town-  
ship of Washington, Survey No. 12112 and bounded and described as fol-  
lows:-  
FIRST TRACT:- Beginning at a stake, stone and Beech S. E. corner of  
N. B. Price's 50 acre tract and in the E. line of said Survey; thence  
with the E line of said Survey S. 10° E. 33.44 poles to a stake  
N. E. corner to the forty acre lot conveyed by John Maskill to  
Harriett Taylor; thence S. 80° W. 126.58 poles to a stake N. W.  
corner to said Taylor's land; thence N. 10° W. 33.44 poles to a stake  
in Samuel W. Reeves' S. line; thence N. 80° E. 126.58 poles to the  
place of the beginning, containing 26 acres and 73 poles more or less.

SECOND TRACT:- Situated in said Township, County, State and Survey  
and bounded and described as follows:- Beginning at a beech and stake  
S. E. corner of said Survey #12112; thence with the east line of  
said Survey N. 10° W. 50.56 poles to a stake; thence S. 10° E. 50.56  
poles to a stake in the S. line of said Survey; thence N. 80° E.  
126.58 poles to the place of the beginning, Containing 40 acres more  
or less.

No Money made  
Fees \$3.50

Frank Collier Sheriff

Received  
pursuant to it  
name of Harry  
description on  
by order of Ple

Real Estate  
Washington,  
of Union, S.  
Beginning at  
of land con  
John Maskill  
east line of  
poles to a  
with the N.  
(Cherry bear  
N. 10° W. 115.  
of land (W  
N. 80° E. 64.  
Con

Real Estate  
of Washington  
First Tract,  
N.B. Price's  
with the E.  
corner to th  
Taylor; ther  
Taylor's lan  
Reeves' xx  
beginning,  
Second Tract  
bounded and  
S.E. corner  
Survey N. 10  
to a stake  
poles to the  
Co

PROCEEDINGS

*Sheriff's Office  
Sheriff's Office Union County, Ohio  
Jan 20 1923*

*Received this writ Jan 16 1923, at 9 o'clock A.M. and pursuant to its command I laid upon real estate in the name of Harry Wellwood and William Wellwood as per description on appraisal sheet returned herewith No Sale, returned by order of Plaintiff's Attorney.*

Real Estate  
in the name of  
Harry Wellwood and wife.

Real Estate situated in the County of Union, State of Ohio, Township of Washington, Survey No. 12112 and bounded and described as follows;- Beginning at a stone and two Buckeyes, north-east corner to a lot of land containing 335 acres conveyed by John A Reed and others to John Maskill and D. A. Price on the 28th day of May, 1873 and on the east line of Survey No. 12112; thence with said line, S. 10° E. 115.11 poles to a stone N.E. corner of said John Maskill's land; thence with the N. line of said ~~Sxxxxx~~ land S. 80° W. 69.48 poles to a stone (Cherry bears N. 33 1/2° W. 18 links, Beech bears S. 47.60 poles); thence N. 10° W. 115.52 poles to a stone in the N. line of said 335 acre tract of land (White Ash bears 1/2° E. 1.12 poles); thence with said line N. 80° E. 64.90 poles to the beginning.

Containing 50 acres more or less.

Real Estate in the name of  
Harry Wellwood, Mary Wellwood, his wife and  
William Wellwood, (unmarried).

Real Estate situated in the County of Union, State of Ohio, Township of Washington, Survey No. 12112 and bounded and described as follows;- First Tract;- Beginning at a stake, stone and Beech S.E. corner of N.B. Price's 50 acre tract and in the E. line of said Survey; thence with the E. line of said Survey S. 10° E. 33.44 poles to a stake N.E. corner to the forty acre lot conveyed by John Maskill to Harriett Taylor; thence S. 80° W. 126.58 poles to a stake N.W. corner to said Taylor's land; thence N. 10° W. 33.44 poles to a stake in Samuel W. Reeves' ~~xx~~ S. line; thence N. 80° E. 126.58 poles to the place of the beginning, containing 26 acres and 73 poles more or less. Second Tract;- Situated in said Township, County, State and Survey and bounded and described as follows;- Beginning at a Beech and stake S.E. corner of said Survey # 12112; thence with the east line of said Survey N. 10° W. 50.56 poles to a stake; thence S. 10° E. 50.56 poles to a stake in the S. line of said Survey; thence N. 80° E. 126.58 poles to the place of the beginning,

Containing 40 acres more or less.

*Frank Collier  
Sheriff  
Fees \$6.90  
appr. 6.00*

*19  
January 1923 at 4  
and thereof I  
to in the name  
his wife and  
estate being  
attached.*

bed as  
rner  
and oth-  
3 and  
10°  
land;  
oles)  
ce  
Town-  
as fol-  
er of  
thence  
e  
a stake  
the  
or less.  
Survey  
nd stake  
of  
50.56  
E.  
es more

*Sheriff*



EXECUTION DOCKET, UNION COUNTY

COMMON

E. H. SELL & Co., COLUMBUS, O., 26571

COST BILL

Dolls. Cts. Dolls. Cts.

Judgment

Att'ys for Plaintiff

Att'ys for Defendant

No. of Case 11019

Petition Filed Jan. 16 1923

Bell and Armstrong  
Clerk

F. L. Sholl  
Harry Wellwood  
W. M. Wellwood

Sherriff's Return

Sherriff's Office Union County Ohio  
Feb. 1 1923

Received this writ on the 29<sup>th</sup> day of January 1923 at  
4 o'clock P.M. and in obedience to the command thereof  
I made a Court-house levy upon real estate in the  
name of Harry Wellwood, Mary Wellwood, his wife  
and W<sup>m</sup>. Wellwood (unmarried) said real estate being  
described as per description hereto attached.

Real Estate in the name of Harry Wellwood and wife.

Real estate situated in the County of Union, State of Ohio,  
Township of Washington, Survey No. 12112 and bounded and described as  
follows:- Beginning at a stone and two Buckeyes, north-east corner  
to a lot of land containing 335 acres conveyed by John A. Reed and oth-  
ers to John Maskill and D. A. Price on the 28th day of May, 1873 and  
on the east line of Survey No. 12112; thence with said line S. 10°  
E. 115.11 poles to a stone N. E. corner of said John Maskill's land;  
thence with the N. line of said land S. 80° W. 69.48 poles to a  
stone (Cherry bears N. 32½° W. 18 links, Beech bears S. 47.60 poles)  
thence N. 10° W. 115.52 poles to a stone in the N. line of said  
335 acre tract of land (White Ash bears ½° E. 1.12 poles); thence  
with said line N. 80° E. 64.90 poles to the beginning.  
Containing 50 acres more or less.

Real estate in the name of Harry Wellwood, Mary  
Wellwood, his wife and William Wellwood, (unmarried)

Real estate situated in the County of Union, State of Ohio, Town-  
ship of Washington, Survey No. 12112 and bounded and described as fol-  
lows:-

FIRST TRACT:- Beginning at a stake, stone and Beech S. E. corner of  
N. B. Price's 50 acre tract and in the E. line of said Survey; thence  
with the E line of said Survey S. 10° E. 33.44 poles to a stake  
N. E. corner to the forty acre lot conveyed by John Maskill to  
Harriett Taylor; thence S. 80° W. 126.58 poles to a stake N. W.  
corner to said Taylor's land; thence N. 10° W. 33.44 poles to a stake  
in Samuel W. Reeves' S. line; thence N. 80° E. 126.58 poles to the  
place of the beginning, containing 26 acres and 73 poles more or less.

SECOND TRACT:- Situated in said Township, County, State and Survey  
and bounded and described as follows:- Beginning at a beech and stake  
S. E. corner of said Survey #12112; thence with the east line of  
said Survey N. 10° W. 50.56 poles to a stake; thence S. 10° E. 50.56  
poles to a stake in the S. line of said Survey; thence N. 80° E.  
126.58 poles to the place of the beginning, Containing 40 acres more  
or less.

Fees. #3.50

No money made  
Frank Collier Sheriff

May 31-1924  
Within Levy released by reason of  
proceedings in case # 1200 & 1183 -  
no money made  
Alvin Adams  
Clerk

Received the  
pursuant to  
of Harry Wellwood  
Sherriff returned

Real Estate s  
Washington  
of Union, Sur  
Beginning at s  
of land conta  
John Maskill s  
east line of s  
poles to a st  
with the N. 1  
(Cherry bears  
N. 10° W. 115.5  
of land (Whi  
N. 80° E. 64.9  
Conta

Real Estate s  
of Washington  
First Tract;-  
N.B.Price's 5  
with the E. 1  
corner to the  
Taylor; thence  
Taylor's land  
Reeves' land  
beginning,  
Second Tract;  
bounded and d  
S.E. corner o  
Survey N. 10°  
to a stake in  
poles to the  
Con



PROCEEDINGS

Jan. 16 1923

*Sheriff's Return, Sheriff's Office Jan 20" 1923, Received this writ Jan 16" 1923, at 9 o'clock A.M. and pursuant to its command I levied upon real estate in the name of Harry Wellwood and William Wellwood as described on Appraisal Sheet returned herewith, No Sale Returned by orders of Plaintiff's attorney.*

Real Estate in the name of Harry Wellwood and wife.

Real Estate situated in the County of Union, State of Ohio, Township of Washington, Survey No. 12112 and bounded and described as follows;- Beginning at a stone and two Buckeyes, north-east corner to a lot of land containing 335 acres conveyed by John A Reed and others to John Maskill and D. A. Price on the 28th day of May, 1873 and on the east line of Survey No. 12112; thence with said line, S. 10° E. 115.11 poles to a stone N.E. corner of said John Maskill's land; thence with the N. line of said Survey land S. 80° W. 69.48 poles to a stone (Cherry bears N. 32 1/2° W. 18 links, Beech bears S. 47.60 poles); thence N. 10° W. 115.52 poles to a stone in the N. line of said 335 acre tract of land (White Ash bears 1/2° E. 1.12 poles); thence with said line N. 80° E. 64.90 poles to the beginning.

Containing 50 acres more or less.

Real Estate in the name of Harry Wellwood, Mary Wellwood, his wife and William Wellwood, (unmarried).

Real Estate situated in the County of Union, State of Ohio, Township of Washington, Survey No. 12112 and bounded and described as follows;- First Tract;- Beginning at a stake, stone and Beech S.E. corner of N.B.Price's 50 acre tract and in the E. line of said Survey; thence with the E. line of said Survey S. 10° E. 33.44 poles to a stake N.E. corner to the forty acre lot conveyed by John Maskill to Harriett Taylor; thence S. 80° W. 126.58 poles to a stake N.W. corner to said Taylor's land; thence N. 10° W. 33.44 poles to a stake in Samuel W. Reeves' ~~land~~ S. line; thence N. 80° E. 126.58 poles to the place of the beginning, containing 26 acres and 73 poles more or less.

Second Tract;- Situated in said Township, County, State and Survey and bounded and described as follows;- Beginning at a Beech and stake S.E. corner of said Survey # 12112; thence with the east line of said Survey N. 10° W. 50.56 poles to a stake; thence S. 10° E. 50.56 poles to a stake in the S. line of said Survey; thence N. 80° E. 126.58 poles to the place of the beginning,

Containing 40 acres more or less.

*Frank Hollin Sheriff*

*Fees \$ 6.90  
apps. 6.00  
15.90*

*January 1923 - at  
and thence  
in the  
Wood. His wife  
estate being*

*d as  
er  
d oth-  
and  
0°  
nd;  
es)  
  
own-  
fol-  
e of  
hence  
  
a stake  
the  
less.  
rvey  
stake  
f  
50.56  
more*

*Sheriff*

EXECUTION DOCKET, UNION COUNTY

COMMON

E. H. Bell & Co., Columbus, O., 26571

COST BILL

Dolls. Cts. Dolls. Cts.

Judgment	425	62		
Clerk	5	00		
Increase	1	00		

Att'ys for Plaintiff *G. A. Hoopes*

Att'ys for Defendant

No. of Case 11020

Petition Filed 1-18 1923

*Clara Evans*  
Plaintiff

*Nellie Middleworth & Fay Middleworth*  
Defendant

Received  
A.M., and in  
Court house  
of the within  
being described

DESCRIPTION  
Real estate  
York, Survey  
stone in the  
N. E. corner  
poles with  
George Rees  
W. 66.12  
121 poles to

ALSO the  
County of U  
follows:  
of Survey  
poles to a  
E. 34.70 p  
land; the  
of a dirt  
containing

ALSO the f  
Ohio, Town  
llows: BEG  
thence with  
corner of R  
xix and th  
194 poles t  
the S. line  
Isaac Dall  
of the beg

*File #3.*

Received this and  
No goods and cha  
No Money Made  
Sheriffs for 757 Pa



January

PROCEEDINGS

*Sheriff's Return*

*Sheriff's Office, Union County, O.  
Jan 18<sup>th</sup> 1923.*

Received this writ on the 18<sup>th</sup> day of January 1923. at 9 o'clock A.M., and in obedience to the command thereof I made a Court house levy upon certain real estate in the name of the within defendant Fay Middlesworth, said premises being described as per description hereto attached.

DESCRIPTION OF LAND IN THE NAME OF FAY MIDDLESWORTH,  
Real estate situated in the County of Union State of Ohio, Township of York, Survey No. 3235 and bounded and described as follows, Beginning at a stone in the N. line of Survey No. 3235 in the center of the dirt road and N. E. corner of Sid-division No. 3 of said survey; thence N. 76 $\frac{1}{4}$ <sup>o</sup> W. 121 poles with the N. line of said Survey No. 3235 to a stone in the E. line of George Reeder's land thence with the W. line of said lot No. 3. S. 10 $\frac{3}{4}$ <sup>o</sup> W. 66.12 poles to a stake corner to H. A. Wilgus' land thence S. 76 $\frac{1}{2}$ <sup>o</sup> E. 121 poles to the place of the beginning containing fifty acres more or less.

ALSO the following described tract of land situated in the township of York County of Union and State of Ohio. Survey No. 5290 and bounded and described as follows: BEGINNING at a stone in the center of a dirt road in the S. line of Survey No. 5290; thence with the S. line of said Survey No. 76 $\frac{1}{4}$ <sup>o</sup> W 121 poles to a stone in the East line of George W. Reeder's land; thence N. 10 $\frac{3}{4}$ <sup>o</sup> E. 34.70 poles to a stone and broken tile S. W. corner to Earl Middlesworth land; thence S. 76 $\frac{1}{2}$ <sup>o</sup> E. 120.9 poles to a stone and broken tile in the center of a dirt road; thence S. 10 $\frac{3}{4}$ <sup>o</sup> W. 34.70 to the place of the beginning, containing 26.10 acres more or less.

ALSO the following described tract situated in the County of Union State of Ohio, Township of York, Survey No. 3235, and 5290 bounded and described as follows: BEGINNING at a line stone at the N. E. Corner of a A. P. Harvey's land. thence with the N. line of said land N. 79<sup>o</sup> W. 52.80 poles to a stone S. E. corner of Rebecca M. Dalley's land; thence with the E. line of said land ~~xxx~~ and the lands of Ivory E. Dalley and Zella B. Dalley No. 10<sup>o</sup> 45' N. 194 poles to a stone at the S. W. corner of Hale I. Dalley's land; thence with the S. line of said land S. 79<sup>o</sup> E. 52.80 poles to a stone in the E. line of Isaac Dalley; thence with the said line S. 10<sup>o</sup> 45' W. 194 poles to the place of the beginning containing 64 acres more or less.

*Fees \$3.50*

*Franky Collier Sheriff  
L. G. W.*

*Sheriff's Return Sheriff's Office Union County Ohio Jan 3<sup>rd</sup> 1928.*

Received this writ on the 3<sup>rd</sup> day of Jan 1928 at 3 O'clock P.M. and pursuant to its command No goods and chattels found I return this writ by order of Plaintiffs Attorney C. A. Hoops  
No Money Made

*Sheriff's fee 757 Pa. C.B. 11-61*



EXECUTION DOCKET, UNION COUNTY

COMMON

E. H. Bell & Co., Columbus, O., 26571

COST BILL

Dolls. Cts. Dolls. Cts.

Judgment	193	05		
Clerk		5	00	
" Increase		1	00	

Att'ys for Plaintiff E. M. Kille

Att'ys for Defendant

No. of Case, 11022

Petition Filed Jan 19, 1923.

Fred Kille & Son  
Plaintiff

-vs-

J. E. Hinderer &  
Mable S Hinderer  
Defendants.

June 9<sup>th</sup> 1925  
Received payment of the above  
Judgment and Costs in full this  
day and same is hereby released  
Fred Kille & Son, by  
Wm. L. Myers their  
attorney.

Received the  
A.M., and in  
a Court House  
of the within  
premises being

DESCRIPTION OF REAL ESTATE

Real Estate situated  
Jerome, Survey No. 292  
BEGINNING at a 11  
Stewart in the center  
Road S. 13 1/4° E. 114.36  
a lime stone with tile  
Thence with said Will  
CONTAINING 63.60 acres

Also the following tra  
and described as follo  
lands and in the cente  
Road S. 13 1/4° E. 69.36 p  
said Survey line S. 83  
of Walter Dunn; thenc  
N. 83 1/4° E. 96.50 poles  
beginning. CONTAINING  
premises situated in t  
bounded and described  
Survey No. 2925 and in  
er of said road N. 14  
poles to the W. line  
a part; thence S. 7 1/4°  
line of said Survey No  
the beginning. CONTAI  
Premises hereby conve

Fees \$3.50

January

PROCEEDINGS

Sheriff's Office  
Sheriff's Office, Union County, O.  
January 20<sup>th</sup> 1923.

Received this writ on the 19<sup>th</sup> day of January 1923. at 9 o'clock  
A.M., and in obedience to the command thereof, I made  
a Court House levy upon real estate situated in the name  
of the within named defendant, Mable S. Hinderer said  
premises being described as in description hereto attached.

DESCRIPTION OF REAL ESTATE IN THE NAME OF MABLE S. HINDERER.

Real Estate situated in the County of Union, State of Ohio, Township of  
Jerome, Survey No. 2925 and bounded and described as follows:-

BEGINNING at a lime stone with tile, S. E. corner of the lands of William  
Stewart in the center of the Crottinger Road; thence with the center of said  
Road S.  $13\frac{1}{4}^{\circ}$  E. 114.36 poles to a stone; thence S.  $83\frac{3}{4}^{\circ}$  W. 96.50 poles to  
a lime stone with tile in the S. W. corner of William Stewart's land;  
Thence with said William Stewart's S. line N.  $83^{\circ}$  E. 84.36 poles to the beginning.  
CONTAINING 63.60 acres more or less.

Also the following tract in the same County, State, Township and Survey bounded  
and described as follows:- BEGINNING at a stone, S. E. corner of James Stewart's  
lands and in the center of the Crottinger Road; thence with the center of said  
Road S.  $13\frac{1}{4}^{\circ}$  E. 69.36 poles to the S. line of said Survey No. 2925; thence with  
said Survey line S.  $83\frac{1}{4}^{\circ}$  W. 103.40 poles to a stone S. E. corner of the lands  
of Walter Dunn; thence N.  $7^{\circ}$  W. 69.30 poles to a stone and stake; thence  
N.  $83\frac{3}{4}^{\circ}$  E. 96.50 poles with the S. line of the said James Stewart's lands to the  
beginning. CONTAINING 43.15 acres Excepting therefrom the following described pr  
premises situated in the same County, State, Township and Survey and

bounded and described as follows:- Beginning at a stone in the S. line of  
Survey No. 2925 and in the center of the Crottinger Road; thence with the cent-  
er of said road N.  $14^{\circ}$  W.  $45\frac{1}{2}$  poles to a stone; thence S.  $82\frac{3}{4}^{\circ}$  W. about 100  
poles to the W. line of a 43 acre tract of which the premises herein conveyed is  
a part; thence S.  $7\frac{1}{4}^{\circ}$  E.  $45\frac{1}{2}$  poles to a stake, corner to said land in the S.  
line of said Survey No. 2925; thence with said line N.  $82\frac{3}{4}^{\circ}$  E. 103 poles to  
the beginning. CONTAINING  $28\frac{1}{2}$  acres more or less.  
Premises hereby conveyed being 78.25 acres more or less.

Fees \$3.50

Frank Collier, Sheriff.

Jan 19, 1923.

1925  
the above  
since this  
is released  
& Son. by  
after their  
may

EXECUTION DOCKET, UNION COUNTY

COMMON

E. H. SELL & Co., COLUMBUS, O., 26571

COST BILL

Dolls. Cts. Dolls. Cts.

Judgment	140	31		
Clerk		500		
" Increase		100		

Att'ys for Plaintiff

J. H. Kinkade

Att'ys for Defendant

No. of Case 11024

Petition Filed Jan 20 1923

French Snider  
Plaintiff

-vs-

V. H. Phellis  
Defendant.

Received  
8 o'clock A.M. a



COMMON PLEAS *January* TERM, A. D. 1923

PROCEEDINGS

kade

Jan 20 1923

*Sheriff's Return,  
Sheriff's Office Madison County, Ohio,  
Jan 22 - 1923.*

*Received this writ on the 22<sup>nd</sup> day of January 1923. at 10  
o'clock A.M. and in obedience to the command thereof Money Made  
Judgment \$ 140.31  
Cost. Min. Co. 6.00  
Madison Co Sheriff 6.80*

*F. E. Willard Sheriff.*

EXECUTION DOCKET, UNION COUNTY

COMMON

E. H. SELL & Co., COLUMBUS, O., 26571

COST BILL

Dolls. Cts. Dolls. Cts.

Judgment

315 60

Att'ys for Plaintiff

C. A. Hooper

Att'ys for Defendant

No. of Case 11025

Petition Filed Jan. 22 1923

George G. Arthur  
Plt.

Mack Erwin  
Def.

Received this  
and in obedience  
chattels belonging  
one Corn-  
Separator all app  
Alleg upon recd  
Arthur Mack  
Township of York  
Lot No. 19 in the  
of the south mar  
Main st. (York  
said main st. 30  
said cross st. 50  
of said main st  
st. thence west  
the place of the

Fees \$7.08  
appr. 2.00

We the undersigned  
of Ohio having been  
impertially to app  
1 Olds Coach Auto  
1 Case Thrashing M  
Total appra

I hereby certify  
and received by  
the within de bene

Received this writ  
the 12<sup>th</sup> day of Oct 1923  
to wit: 1 Olds Coach  
One Case Thrashing

I return  
A LeRoy Allen  
Sheriff's fee \$5.00  
Appraisers " 2.00



Sept

PROCEEDINGS

Jan. 22 1923

Sheriff's Return

Sheriff's Office, Union County, Ohio  
January 31 - 1923

Received this writ on the 22<sup>nd</sup> day of January 1923, at 3 o'clock P.M., and in obedience to the command thereof, I levied upon the following chattles belonging to the within named defendant Mack Erwin to wit: one Corn Shredder, one Huber Steam Engine and one J. D. Case Separator all appraised at \$400.00. One Light Plant appraised at \$50.00.

Also upon real estate belonging to the within named defendant, Arthur Mack Erwin situated in the County of Union, State of Ohio, Township of York and bounded and described as follows: Being part of Lot No. 19 in the Village of Somerville and beginning at the intersection of the south margin of Cross Street ("V" Road) with the east margin of Main St. (York & M. Road); thence south with the east margin of said main St. 32 feet to a stake; thence East parallel with the south margin of said Cross St. 50 feet to a stake; thence north parallel with the east margin of said main street 32 feet to a stake in the south margin of said cross St.; thence west with the south margin of said Cross Street 50 feet to the place of the beginning.

Frank Collier

Fees \$7.08 Returned by order of Plaintiff's attorney  
Appra. 2.00 Sheriff

Appraisal

We the undersigned disinterested freeholders and residents of Union County, and State of Ohio having been duly summoned and sworn by J. B. Lugal Sheriff of said County imperially to appraise upon actual view, the following described goods and chattles to wit:  
1 Olds Coach Automobile \$800.00 - 200 White Leghorn Chickens \$150.00 - 1 Minneapolis Tractor \$1000.00  
1 Case Thrashing Machine \$300.00 - 1 Corn Shredder \$100.00

Total appraised value \$2350.00

Pearl Kellaway appraiser

State of Ohio, Union County

J. J. Harris

I hereby certify that the within appraisers Pearl Kellaway and J. J. Harris are freeholders and residents of said County and were duly summoned and sworn by me to appraise the within described goods and chattles, this 12<sup>th</sup> day of Oct 1927

Sheriff's Return

J. B. Lugal Sheriff  
Sheriff's Office Union County Ohio Dec 12<sup>th</sup> 1927

Received this writ on the 12<sup>th</sup> day of Oct 1927 at 9 O'clock A.M. and pursuant to its command on the 12<sup>th</sup> day of Oct 1927 I levied on the following goods and chattles belonging to Mack Erwin to wit: 1 Olds Coach Automobile \$800.00 - 200 White Leghorn Chickens \$150.00 - 1 Minneapolis Tractor \$1000.00  
One Case Thrashing Machine, \$300.00 - 1 Corn Shredder \$100.00

I return this writ, this 12<sup>th</sup> day of Dec 1927 by order of plaintiff's attorney

A. L. Ray Allen No money made

J. B. Lugal Sheriff

Sheriff's fees \$5.00  
Appraiser's " 2.00



EXECUTION DOCKET, UNION COUNTY

COMMON

E. H. Sell & Co., COLUMBUS, O., 26571

COST BILL

Dolls. Cts. Dolls. Cts.

Judgment. 558 77  
Clerks costs 6 00

Att'ys for Plaintiff Nate L. Moffitt

Att'ys for Defendant

No. of Case 11026

Petition Filed Jan. 23 1923  
Ex. issued " 24" 1923

Charles M. Wambaugh  
Pltf.

Fay Middleworth &  
Nellie Middleworth  
Def.

Received  
and in obedience  
upon real estate  
and Nellie Middleworth  
in the description

DESCR  
Real est  
York, Sur  
Beginn  
the dirt  
N. 76 1/4° W.  
the east  
No. 3 S.  
S. 76 1/2° E  
or less.

Also, t  
York Stat  
as follow  
line of s  
76 1/4° W. 1  
N. 10 1/4° E  
Middlewo  
to the pl

Also t  
of Ohio,  
follows:  
land; th  
S.E. corn  
the land  
a stone a  
of said l  
Dalley, th  
ning cont

07.01 41.433 1

Fees \$ 6.70

Sheriff's Office, Union County, O.  
Jan 23 - 1924.

Received this writ on the 23 day of January, 1923, *Rebeck M.*,  
and in obedience to the command thereof I made a Court-house levy  
upon real estate belonging to the within named, *Fay Middlesworth*  
and *Nellie Middlesworth*; said real estate being the same premises as  
in the description hereto attached.

DESCRIPTION OF LANDS IN THE NAME OF FAY MIDDLESWORTH.

Real estate situated in the County of Union, State of Ohio, Township of  
York, Survey No. 3235 and bounded and described as follows:-

Beginning at a stone in the north line of Survey No. 3235 in the center of  
the dirt road and N. E. corner of sub-division No. 3 of said Survey; thence  
N. 76 1/4° W. 121 poles with the north line of said Survey No. 3235 to a stone in  
the east line of George Reeder's land; thence with the west line of said lot  
No. 3 S. 10 3/4° W. 66.12 poles to a stake corner to H. A. Wilgus' land; thence  
S. 76 1/2° E. 121 poles to the place of the beginning, containing fifty acres more  
or less.

Also, the following description tract of land situated in the Twpnship of  
York State of Ohio, County of Union, Survey No. 5290 and bounded and described  
as follows:- BEGINNING at a stone in the center of a dirt road and in the south  
line of said Survey No. 5290; thence with the south line of said Survey N.  
76 1/4° W. 121 poles to a stone in the E. line of George Reeder's land; thence  
N. 10 3/4° E. 34.70 poles to a stone and broken tile S. W. Corner to Earl  
Middlesworth's land; thence S. 76 1/2° E. 121.9 poles S. ~~XX~~ 10 3/4° W. 37.70 poles  
to the place of the BEGINNING containing 26.10 acres more or less.

Also the following described Tract situated in the County of Union, State  
of Ohio, Township of York, Survey No. 3235 and 5290, bounded and described as  
follows:° Beginning at a line stone at the N. E. corner of a P. H. Harvey's  
land; thence with the N. line of said land N. 79° W. 52.80 poles to a stone  
S. E. corner Rebeca M. Dalley's land; thence with the E. line of said land and  
the land of Ivory E. Dalley and Zella B. Dalley N. 10° 45' E. 194 poles to  
a stone at the S. W. corner of Hale I. Dalley's land; thence with the S. line  
of said land S. 78° E. 52.80 poles to a stone in the east line of said Isaac  
Dalley, thence with said line 10° S. 45' W. 194 poles to the place of the begi-  
nning containing 64 acres more or less.

Frank Miller, Sheriff.

Fees \$ 6.70

tt  
Jan. 23 1923  
" 24 1923

Jan. 24 1923

EXECUTION DOCKET, UNION COUNTY

COMMON P

E. H. SELL & Co., COLUMBUS, O., 29571

COST BILL

Dolls. Cts. Dolls. Cts.

Judgment.

495 86

Att'ys for Plaintiff W. E. Babcock.

Att'ys for Defendant

No. of Case 11027

Petition Filed Jan. 23 1923

Ex issued " 24 " 1923

The Green Joyce Co.  
Plf.

vs  
W. M. Hammon  
Def.

Received this  
A. M., and in  
liquid on the follo  
all of the goods  
Scott A. also on

Returned  
taken over by the  
Bankruptcy to  
Fees \$ 6.82



## PROCEEDINGS

Sheriff's Return.  
 Sheriff's Office, Van Wert County, Ohio.  
 April 7 - 1923.

Received this writ on the 25<sup>th</sup> day of January 1923 at 9 o'clock  
 A. M., and in obedience to the command thereof on Jan. 26<sup>th</sup> 1923 I  
 levied on the following goods & chattels belonging to F. M. Hammond,  
 all of the goods and fixtures in his general merchandise store at  
 Scott O. also one Nash Touring automobile.

April 7 - 1923.  
 I return this writ as the property levied on in this writ was  
 taken over by the Federal Court and F. M. Hammond went into  
 Bankruptcy to days after levy was made.  
 Fees \$ 6.82  
 Edward E. Perry, Sheriff.

EXECUTION DOCKET, UNION COUNTY

COMMON P.

E. H. SELL & Co., COLUMBUS, O., 26571

COST BILL

Dolls. Cts. Dolls. Cts.

Judg.  
costs.

700 00

Att'ys for Plaintiff Fackler and Fackler & Hale & Magee  
Att'ys for Defendant

No. of Case 10974

Petition Filed 19

Ex. issued Jan. 30-1923

John H. Kerns  
Clerk.

Edwin H. Poethemeyer  
Deft.

Received this  
and in obedience  
on the following  
1 Stager Pias  
1 Victor Vict  
1 Chandler Tow.  
This writ return  
from Edwin H. P  
distributed as follow  
Clerk of Courts W  
Sheriffs fees

PROCEEDINGS

ale & Ma Gee

19

Jan. 30-1923

Sheriffs Return,  
Sheriffs Office Logan County, Ohio.,  
Jan 31-1923

Received this writ on the 31<sup>st</sup> day of January 1923. at 3 o'clock P.M.,  
and in obedience to the command thereof on January 31<sup>st</sup> 1923 I levied  
on the following chattles belonging to Edwin H. Rothenmeyer.

1 Stager Piano

1 Victor Victrola

1 Chandler Touring Car. Serial No. 1211995-Motor No. 112061.

This writ returned this 21<sup>st</sup> day of Feb. 1923 fully satisfied, rec.  
from Edwin H. Rothenmeyer, Judgment and costs in full \$754.00  
distributed as follows. Hale & Ma Gee. Judgment & Interest 703.49  
Clerk of Courts Union County, Court Costs 39.35  
Sheriffs fees Retained 11.16.

Chas. F. Woolley  
Sheriff.



EXECUTION DOCKET, UNION COUNTY

COMMON P

E. H. SELL & Co., COLUMBUS, O., 26571

COST BILL

Dolls. Cts. Dolls. Cts.

Att'ys for Plaintiff

Att'ys for Defendant

No. of Case 10831

Petition Filed

19

Ethel M. Lahr et al.,  
Plaintiffs

-vs-

Florence C. Stark et al.  
Defendant.

As commanded  
tenements herein  
preceding the day  
printed and of g  
30<sup>th</sup> day of Decem  
Court House, in  
lands and tenem

No -  
Fees, 1<sup>00</sup>/<sub>100</sub>

As commanded  
described, to be duly ad  
Marysville Tribune  
Ohio; and on the 26th  
of the Court House, in  
and tenements descr  
#1<sup>75</sup>/<sub>100</sub>

PROCEEDINGS

*Sheriff's Return*

As commanded by this writ, I have caused the lands and tenements herein described, to be duly advertised for thirty days next preceding the day of sale, in the Marysville Tribune a newspaper printed and of general circulation in Union County, Ohio, and on the 30<sup>th</sup> day of December 1922 at 1 o'clock P.M., on said day, at the door of the Court House, in said County, I offered for sale, at public auction, the lands and tenements described in this writ.

No sale on account of lack of bidders.

Fee. 1<sup>00</sup>

Frank Collier Sheriff

*Sheriff's Return*

As commanded by this writ, I have caused the lands and tenements herein described, to be duly advertised for thirty days next preceding the day of sale, in the Marysville Tribune a newspaper printed and of general circulation in Union County, Ohio; and on the 26<sup>th</sup> day of January 1924, at 1 o'clock p.m., on said day, at the door of the Court House, in said County, I offered for sale, at public auction, the lands and tenements described in this writ: There were no bidders.

#1 <sup>75</sup>/<sub>100</sub>

Frank Collier Sheriff

EXECUTION DOCKET, UNION COUNTY

COMMON

E. H. SELL & Co., COLUMBUS, O., 26571

COST BILL

Dolls. Cts. Dolls. Cts.

Judgment	119	73		
Clerk		5	00	
" Increase		1	00	

Att'ys for Plaintiff

Richard Thrall

Att'ys for Defendant

No. of Case 11034

Petition Filed Feb. 8 1923

Roy Moore  
Plaintiff

W. E. Saughrey  
Defendant

Received payment in full of the amount of this judgment and refund of deposit of five dollars for costs.

Richard C. Thrall, Attys. for Plaintiff

Received this [unclear] in obedience to the real estate in the [unclear] defendant, W. E. Lunn. Situated in the [unclear] and bounded and [unclear] said survey. Beginning Wolford and Washite N. 80° 35' E. 130 poles to thence with the line of thence S. 80° 35' W. 130 p. and the line of Lot No. 50 acres.

Also another [unclear] and survey, bounded line of said survey with the S. line of the east line of Lot [unclear] said line S. 3° E. land; thence with [unclear] W. line of said [unclear] to the beginning

W. E. Saughrey  
Folio # 4.22



PROCEEDINGS

Sheriff's Return

Sheriff's Office Union County, Ohio.  
Feb. 8<sup>th</sup> 1923.

Received this Writ on the 8<sup>th</sup> day of February 1923 - at 3 o'clock P. M., and in obedience to the command thereof I made a court-house levy upon real estate in the name of John Laughrey (deceased) in which the within named defendant, W. E. Laughrey has an equity. Said real estate described as follows: -  
 Situated in the State of Ohio, County of Union, Township of Leesburg, Survey No. 5613 and bounded and described as follows: - Being part of Lot No. 9 of a sub-division of said Survey. Beginning at a stake in the center of a county road known as the Wolford and Maskill road corner to lots No. 8 and 9; thence with the line of said lots, N.  $80^{\circ}35'E$ . 130 poles to a stake (witness a sugar and two Beeches, corner to Lots, Nos. 8-29-6); thence with the line of Lots Nos. 9 & 6 N.  $9^{\circ}30'W$ . 61 poles  $3\frac{1}{2}$  links to an Oak and two Beeches; thence S.  $80^{\circ}35'W$ . 130 poles to a stake in the line of Scott; thence with said Scott's line and and the line of Lot No. 9, S.  $9^{\circ}30'E$ . 61 poles  $13\frac{1}{2}$  links to the beginning, containing 50 acres.

Also another tract of land in the same state, county, and township and Survey, bounded and described as follows: - Beginning at a stone in the West line of said Survey No. 5613, and S. W. corner to Fletcher Kosnell's land; thence with the S. line of said land N.  $8^{\circ}E$ . 129 poles to a stone S. E. corner to said land in the east line of Lot No. 9 of the sub-division of said Survey No. 5613; thence with said line S.  $3^{\circ}E$ .  $29\frac{80}{100}$  poles to a stone N. E. corner to Franklin D. Kosnell's land; thence with the line of said land S.  $80\frac{1}{4}^{\circ}W$ .  $129\frac{28}{100}$  poles to a stone in the W. line of said Survey No. 5613; thence with said line N.  $7\frac{1}{2}^{\circ}W$ .  $29\frac{36}{100}$  poles to the beginning containing  $23\frac{139}{160}$  acres to the same more or less.

W. E. Laughrey paid \$132.<sup>56</sup> Judg. Int & Costs. Check returned herewith.  
 Fees. #4.22 Frank Collier Sheriff.

Thall

Feb. 8 1923

191923

amount of this  
five dollars for

all, atty. for Plaintiff.

EXECUTION DOCKET, UNION COUNTY

COMMON

E. H. BELL & Co., COLUMBUS, O., 26571

COST BILL

Dolls. Cts. Dolls. Cts.

Judgment	260	50		
Clerk	5	50		
" Increase	1	00		

Att'ys for Plaintiff *Milo L. Myers.*

Att'ys for Defendant

No. of Case *11038.*

Petition Filed *Feb. 10* 19*23*

*Lloyd Winter*  
Plaintiff

*vs.*

*Flora Thomas &*  
*Lon Thomas,*  
Defendant.

*Feb. 10, 1923*  
Execution issued to *Union Co. C.*  
" " *Wyandot Co. D.*

*Received to*  
*and in obedience*  
*of Clerk P. M. in*  
*property belonging*  
*to Levy an on*  
*of this Execution*

*Fees. # 2.68.*

*Feb. 26 - 1924 -*

*Judgment of*  
*Union County*  
*preceding*  
*by virtue of*

PROCEEDINGS

Sheriff's Return

Sheriff's Office Wyandot County, O.

Received this writ on the 13<sup>th</sup> day of Feb. 1923 at 9.0 clock a.m. and in obedience to the command thereof I did on Feb. 15<sup>th</sup> 1923 at 3.0 clock P.M. make a diligent search and was unable to find any property belonging to Lon Thomas or Flora Thomas upon which to Levy on on the 2<sup>nd</sup> day of March 1923. I am making due return of this Execution, no money made

M. M. Schidigger  
Sheriff

Fees. # 2.68.

Feb-26-1924-

Any lien that might exist by reason of this Judgment upon the 62 1/2 acres in Leifung Township, Union County, Ohio which was sold under in the proceedings in Cause No. 11144, has been released by virtue of such proceedings.

yers.

Feb. 10 1923

23  
Union Co O  
Wyandot Co O.



EXECUTION DOCKET, UNION COUNTY

COMMON

E. H. SELL & Co. COLUMBUS, O., 29571

COST BILL

Dolls. Cts. Dolls. Cts.

Judgment  
Interest @ 8%  
check.

3 12 17

6 00

Att'ys for Plaintiff

Nate L. Moffitt

Att'ys for Defendant

No. of Case 11041

Petition Filed Feb. 26 1923.

The Union Banking Co.  
West Mansfield, Ohio  
Pltf.

Milton Haines  
Deft.

Received the  
and in obedience  
my County for g  
to within name  
wholly unsatis

Fees # 2.32

PROCEEDINGS

*Sheriff's Return.*  
*Sheriff's Office, Stark County, Ohio.*

*Mar. 19 - 1923.*

Received this writ on the Feb. 28<sup>th</sup> day of 1923 at 10 o'clock A.M., and in obedience to the command thereof, I made diligent search in my County for goods and chattles and for lands and tenements belonging to within named Milton Harries but found none, This writ returned wholly unsatisfied this 19<sup>th</sup> day of March 1923.

*Fees \$2.35*

*Chas. W. Kirk, -- Sheriff.*  
*By G. A. Deuley - Dip.*

*tt*

*Feb. 26 1923.*

EXECUTION DOCKET, UNION COUNTY

COMMON

E. H. BELL & Co., COLUMBUS, O., 29571

COST BILL	Dolls.	Cts.	Dolls.	Cts.
Judgment	730	17		
Chk	6	00		

Att'ys for Plaintiff C. J. Fullerton

Att'ys for Defendant

No. of Case 11045

Petition Filed Mar. 3 1923.

Oliver Courtright  
Plff.

vs  
John L. Price Guardian of  
Elwood Price,  
Def.

Received the  
P. M., and in of  
house log upon  
named defend  
Union, State of  
as follows: - be  
originally intere  
white elm in  
south with said  
of land owned  
line to the N. W.  
north line to  
the place of the  
Fees #2.50.



PROCEEDINGS

Sheriff's Return

Sheriff's Office Union County, Ohio.

March 3<sup>rd</sup> 1923.

Received this writ on the 3<sup>rd</sup> day of March 1923. at 3.0'clock P. M., and in obedience to the command thereof I made a Court-house levy upon real estate in the name of Elwood Price, within named defendant, as follows: - Real estate situated in County of Union, State of Ohio. Township of Jerome, bounded and described as follows: - being part of Survey No. 2991, Virginia Military Lands originally entered in the name of Phillips: Beginning at a white elm in the road, the original corner of said survey; thence south with said road - rods more or less to the N.E. corner of land owned by Samuel Ryan; thence west on Ryan's north line to the N.W. corner by Samuel Ryan; - thence west on Ryan's north line to the lands owned by Frank Hill; thence east to the place of the beginning, containing 7 1/2 acres, more or less.

Fees \$2.50.

Frank Lattin Sheriff.

Mar. 3<sup>rd</sup> 1923.

E. H. FELT & Co., COLUMBUS, O., 29571

COST BILL

Dolls. Cts. Dolls. Cts.

Att'ys for Plaintiff *L. A. Hoopes*

*Mar. 13-1923*

Att'ys for Defendant

No. of Case *1096 2*

Petition Filed *19*

*Harriet Bushman,*  
*Plaintiff*

*Griffin Bushman*  
*Defendant*

*Defendant ordered to pay \$12.00 per*  
*week on Monday until further order of*  
*this Court.*

*First payment due Jan 8<sup>th</sup> 1923.*

PROCEEDINGS

Loops

19

an,  
ntiff

an  
dant

\$12.00 per  
rther order of

8" 1923.

Mar. 13-1923 - Received of E. Bushman \$108<sup>00</sup> about Mar 13-1953



E. H. SELL & Co., COLUMBUS, O., 26571

COST BILL

Dolls. Cts. Dolls. Cts.

Judgment	\$216	42		
Clerk		5	00	
Increase		1	80	

Att'ys for Plaintiff

*The Union W.B. Ddiley Co.*

Att'ys for Defendant

No. of Case 11070

Petition Filed 4-30-1923

*The Union Banking Company*  
Plaintiff

*W.A. Smithson &*  
*Florence Smithson*  
Defendant.

March 21<sup>st</sup> 1925

Rec'd Judgment & Cost in  
full. *The Union Banking Co.*  
*E.H. Hammer*  
*Clerk*

Received  
5 o'clock P.M. a  
after diligent sea  
which to leg  
real estate to  
of Ohio and in  
as follows:-

Known a  
of Section twenty  
(13) east and  
Beginning a  
of Lot Number  
Thence sou  
hundred and f  
74 feet and three  
feet and eight  
Fifty Nine (59)

Files # 343.

PROCEEDINGS

Daily Co.  
4-30-1923

Company  
plaintiff

defendant.

to in  
anting  
under  
Cabin

Sheriff's Return  
Sheriff's Office, Marion County, Ohio.  
May - 1 - 1923.

Received this writ on the 1<sup>st</sup> day of May 1-1923 at 11  
o'clock P. M. and in obedience to the command thereof  
after diligent search I failed to find any goods or chattels upon  
which to levy thereupon I levied upon the following described  
real estate to-wit: Situated in the County of Marion in the State  
of Ohio and in the Village of La Rue and bounded and described  
as follows:-

Known as a part of the east half of the north-east quarter  
of Section twenty-nine (29) Township Number five (5) Range Thirteen  
(13) east and bounded and described as follows:-

Beginning at a point thirty (30) feet east from the north east corner  
of Lot Number eighty-eight (88) in the Village of La Rue Ohio:  
thence south (74) feet and (3) inches thence east one  
hundred and forty six (146) feet and eight (8) inches; thence north  
74 feet and three inches; thence west one hundred and forty six  
feet and eight inches to the place of beginning, Bessy Lot No.  
Fifty Nine (59) in the Village of La Rue, Ohio.

Fees \$ 3.43.

F. A. Washburn Sheriff.

EXECUTION DOCKET, UNION COUNTY

COMMON

E. H. SELL & Co., COLUMBUS, O., 26571

COST BILL

Dolls. Cts. Dolls. Cts.

Judgment	167	60		
Clerk	5	00		
" Increase	1	00		

Att'ys for Plaintiff *Auto L. Moffitt*

Att'ys for Defendant

No. of Case 11072

Petition Filed 4-30 1923

*E. Fu Moore*  
Plaintiff

-75-

*E. E. Tennant &  
J. W. Daugherty.*

Received  
and in obedience to  
Chattel belonging  
No. 483166.  
Tenant: 1 Bay  
1 Brown Mare  
1 Shot horn cow  
3 Shots weig  
1 Sow: P.  
1 Crgin M.  
1 John Deer

This is  
Received from  
interest and  
as follows:  
*Glen L.*  
Judgment



May

PROCEEDINGS

Hitt

4-30 1923

Sheriff's Office Logan County, O.,  
May 2<sup>nd</sup> 1923.

Received this writ on the 1<sup>st</sup> day of May 1923. at 5<sup>th</sup> o'clock A.M. and in obedience to the command thereof on May 2<sup>nd</sup> I seized on the following chattels belonging to Z. W. Daugherty, 1 Studebaker Four, Touring Car, No. 483166. also on the following chattels belonging to E. E. Tenant: 1 Bay Mare 14 years old - 1 Bay Mare 6 years old 1 Brown Mare 10 years old: 4 Jersey Cows 6 to 10 years old: 1 Spot horn cow 10 " " 1 Holstein Cow 8 years old: 3 Sows weight about 50 lb. Poland China 1 Sow: 1 moline Tractor: 1 Farm Wagon 1 Binder 1 Grain Mower: 1 Disc Harrow: 1 Tractor Gang Plow. 1 John Deer Walking Plow: 1 Oakland Touring car.

This writ returned this 31<sup>st</sup> day of May, 1923 fully satisfied Received from E. E. Tenant and Z. W. Daugherty, judgment interest and costs in full amounting to \$181.88, distributed as follows:-

Glen L. Gline, Clerk of Courts Union County	
Judgment Interest and Clerks Fees.	\$ 174 <sup>71</sup> / <sub>100</sub>
Sheriffs Fees, retained	6.87.

Chas. F. Wooley, Sheriff.

EXECUTION DOCKET, UNION COUNTY

COMMON

E. H. SELL & Co., COLUMBUS, O., 26571

COST BILL

Dolls. Cts. Dolls. Cts.

Judgment	6837	40
Clerk	500	
" Increase	100	

(Clerk's costs Paid see docket T page 11075 = \$6.00)  
Alias Execution \$1.00 Paid C.B. 11-89

Att'ys for Plaintiff

Price Pfeiffer & Price

Att'ys for Defendant

No. of Case 11075

Petition Filed May 3 1923

Alias Exec. issued Apr. 18-1928,  
for \$7012.95 balance due

Hardin County Bank Company  
Plaintiff

O. E. Hempy Estate;  
E. C. Hempy, and  
R. O. Hempy partners  
and E. C. Hempy

Defendants.

Receipt of the following payments is  
herely acknowledged

May 16-1923	\$39860
July 2-1923	\$ 5200
December 7-1923	\$16575
September 30-1924	\$19886
December 20-1924	\$43382
July 6-1925	\$ 23520
March 30-1926	32780
February 14-1927	7518

Price & Price Attorneys  
for Plaintiff

2/28/27	50
4/11/27	50
1/18/28	75
7/30/29	500
6/13/29	300
8/27/29	200
10/9/29	150
10/14/29	150

Interest Paid to 1/21/29  
See Entry - March 3, 1936 for Release of  
E. C. Hempy. Journal 32 Page 395.

Sheriff's Return, May 31-1928  
Sheriff's Office, Hardin County, Ohio.

Received this writ on the thirtyfirst day of May 1928 at 1 o'clock P. M.,  
and pursuant to its command, for want of goods and chattels of the defendants  
on which to levy this writ on the 31st day of May A. D. 1928 I levied the  
same upon the following described real estate situated in the Village of  
Forest, County of Hardin and State of Ohio and being a part of lots number  
one (1) and two (2) in Block number forty three (43) in John A. Gornley's  
addition to the said Village of Forest, more particularly described as follows:

Beginning at the southeast corner of said lot number one (1) in  
said Block forty three (43) and running thence south to  
a point in the east line of said lot number two (2)  
Seventy five (75) feet south of said starting point;  
thence west forty (40) feet; thence north seventy-five  
(75) feet to the north line of said lot number one  
(1); thence east on the north line of said lot number  
one (1) forty (40) feet to the place of beginning. Said  
real estate levied on as the property of the defendant  
Ray O. Hempy and this writ returned without further  
process by order of Plaintiff's attorney.

J. W. Crooks  
Sheriff of Hardin Co. Ohio.

Sheriff's Costs on this  
writ paid by plaintiff  
direct to Sheriff \$ 3.35

Aug 22-1937. The above judgment  
has been fully compromised and  
settled and the liens thereon fully  
discharged

Price & Price Attys  
for Plaintiff

Received  
A.M., and pur  
1930, for wa  
the following  
situated in  
and known as  
cut-lots to  
property of  
and this wa  
attorney.

and in addition  
of goods and chattels  
upon the following  
of Hardin and Co.  
Block number  
Forest, Hardin Co.  
Also: the follo  
Forest, County of  
number two (2)  
said village of Fo  
Beginning at  
running thence  
and two (2) inches  
(10) inches; thence  
east line of said  
of said lot to the  
side of said lot  
Also: lots in  
Mills, Glenda  
and State of O  
and this writ  
order of Plan  
Feb. 70 C

Received this writ on the  
pursuant to its command  
day of May 1928, upon the  
Village of Forest, County  
Lot number seven (7) in  
of said Village of Fores  
number eight (8) in t  
Hardin County, Ohio, beg  
lot two (2) running thence  
(32) feet and (2) two in  
lot, fifty (50) feet, th  
(10) inches, thence east  
line of said lot number  
number two (2) to the so  
along south line of said

Also lots twenty one (21)  
in addition to the village  
without further process

Fees \$4.75 -> Paid Sheriff  
Sheriff's costs only on  
writ paid by plaintiff  
to sheriff.



COMMON PLEAS

TERM, A. D. 1923

SHERIFF'S RETURN

Sheriff's Office, Hardin County, Ohio

December 26th, 1930.

Received this writ on the 15th day of September 1930, at 9 o'clock A.M., and pursuant to its command I levied on the 20th day of September 1930, for want of sufficient chattels upon which to levy, did levy on the following described real estate: Situated in the Village of Forest, County of Hardin and State of Ohio, and known as lot Number six (6) in Josiah Smith's Second addition to the out-lots to the village of Forest, Hardin County, Ohio, levied on as the property of E.C. Hempy. and this writ returned without further process by order of Plaintiff's attorney.

Morton Ansley Sheriff  
by Wilbur Mitchell Deputy

Ohio  
1923  
1 o'clock P.M.  
for want  
of sufficient  
chattels

Hardin County, Ohio  
of goods and chattels  
upon the following described premises, situated in the village of Forest, County of Hardin and State of Ohio and known as lot number seven (7) in Block number seventeen (17) of the original plat of the said village of Forest, Hardin County Ohio.

Also: the following described real estate, situated in the said Village of Forest, County of Hardin and State of Ohio and known as the south part of lot number two (2) in Block number eight (8) in the original plat of the said village of Forest, and more fully described as follows to-wit:

Beginning at the south west corner of said lot number two (2) and running thence north along the west side of said lot thirty-two (32) feet and two (2) inches; thence east parallel with the east line of said lot, ten (10) inches; thence east parallel with the south line of said lot to the east line of said lot number two (2); thence south along the east side of said lot to the south east corner thereof; thence west along the south side of said lot number two (2) to the place of beginning.

Also: lots number twenty one (21) and twenty two (22) in E. R. Mills, Glendale addition to the village of Forest, County of Hardin and State of Ohio,

and this writ is hereby returned without further process by order of Plaintiff's attorney  
Geo. S. Berlin  
Sheriff

SHERIFF'S RETURN.

Sheriff's Office, Hardin County, Ohio.  
May 1st 1928.

Received this writ on the first day of May 1928 at 1 o'clock P.M., and pursuant to its command for want of goods and chattels I levied on the first day of May 1928, upon the following described real estate situated in the Village of Forest, County of Hardin and State of Ohio and known as: Lot number seven (7) in Block number seventeen (17) of the original plat of said Village of Forest. Also the south part of lot two (2) in Block number eight (8) in the original plat of said Village of Forest, Hardin County, Ohio, beginning for boundary at the south west corner of said lot two (2) running thence north along the west side of said lot, thirty-two (32) feet and (2) two inches thence east parallel with south line of said lot, fifty (50) feet, thence north parallel with east line of said lot, ten (10) inches, thence east parallel with south line of said lot to the east line of said lot number two (2); thence south on the east line of said lot number two (2) to the south east corner of said lot; thence west along south line of said lot to place of beginning.

Also lots twenty one (21) and twenty two (22) in E. R. Mills, Glendale addition to the village of Forest, Hardin County, Ohio and this writ returned without further process by order of plaintiff's attorney.

Fees \$4.75 -> Paid Sheriff  
Sheriff's costs only on this writ paid by plaintiff direct to sheriff.  
J. W. Crooks  
Sheriff of Hardin County

Wilbur Mitchell  
Sheriff of Hardin County







COMMON PLEAS

1923

SHERIFF'S RETURN  
Sheriff's Office, Hardin County, Ohio  
April 13, 1933

Price

May 3 1923

issued Apr. 18-1928.  
75 balance due

Company  
Plaintiff

nts.

May 31-1928  
in County, Ohio.

May 1928 at 1 o'clock P.M.,  
and chattels of the defendant  
May 2. D. 1928 I levied the  
located in the Village of  
being a part of lots number  
3) in John A. Gormly's  
clearly described as follows:  
number one (1) in  
ing thence south to

Hardin County, Ohio  
May 5 - 1923

Received this writ on the 5<sup>th</sup> day of May 1923 at 4 o'clock P.M.  
and in obedience to the command thereof on the 5<sup>th</sup> day of May 1923 for want  
of goods and chattels of the within named defendant on which to levy, I levied  
upon the following described premises, situated in the village of Forest, County  
of Hardin and State of Ohio and known as lot number seven (7) in  
Block number seventeen (17) of the original plat of the said village of  
Forest, Hardin County Ohio.

Also the following described real estate, situated in the said Village of  
Forest, County of Hardin and State of Ohio and known as the south part of lot  
number two (2) in Block number eight (8) in the original plat of the  
said village of Forest, and more fully described as follows to-wit:

Beginning at the south west corner of said lot number two (2) and  
running thence north along the west side of said lot thirty two (32) feet  
and two (2) inches; thence east parallel with the east line of said lot, ten  
(10) inches; thence east parallel with the south line of said lot to the  
east line of said lot number two (2); thence south along the east side  
of said lot to the south east corner thereof; thence west along the south  
side of said lot number two (2) to the place of beginning;

Also lots number twenty one (21) and twenty two (22) in E. R.  
Mills, Glendale addition to the village of Forest, County of Hardin  
and State of Ohio,

and this writ is hereby returned without further process by  
order of Plaintiff's attorney  
Geo. W. C. George S. Berlin  
Sheriff

Sheriff's Office Hardin Co - Sept 11-1930 -

Received this writ on the 7<sup>th</sup> day of June 1930 at 3 P.M. and on Sept 11-1930  
this writ for want of time.  
Morton Ausley Sheriff by Wilbur Mitchell Dep.

SHERIFF'S RETURN

Sheriff's Office, Hardin County, Ohio  
April 13, 1933.

Received this writ on the 13th day of April 1933, at 11:00 o'clock  
A.M., and pursuant to its command for want of goods and chattels I  
levied on the 13th day of April 1933, upon the following described real  
estate situated in the Village of Forest, County of Hardin, State of  
Ohio and known as lot number Seven (7) in the block number seventeen  
(17) in the original plate of said Village. Also lots number twenty-  
one and twenty-two (21 & 22) in E. R. Mills Glendale addition to the  
said Village of Forest, Hardin County, Ohio, also part of Lots number  
one (1) and two (2) in block Number forth-three (43) in J. A. Gormly's  
addition to the said Village of Forest, Hardin County, Ohio and more par-  
ticularly described as follows: Beginning at the North-east corner  
of said Lot Number one (1) in said block number forty-three (43) and  
running thence South to a point in the East line of said Lot number  
two (2)-- 75 feet South of said starting point; thence West forty-feet  
(40); thence North seventy-five feet (75) to the North line of said Lot  
number one (1); thence East on the North line of said Lot number one (1)--  
forty feet (40) to the place of beginning and this writ is returned  
without further procession by order of plaintiff's attorney.

2.64

Wilbur Mitchell  
Sheriff of Hardin County

CHAS. R. PRICE  
W. B. PRICE

PRICE & PRICE  
ATTORNEYS AT LAW  
KENTON, OHIO

June 29, 1928.

A. B. Conkright,  
Clerk of Courts,  
Marysville, Ohio.

Dear Sir:

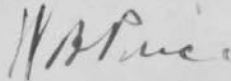
Enclosed find the execution in case of Hardin County Bank vs Hemy et al, case no. 11075 returned with check for your costs. Please have record show that all costs have been paid by plaintiff.

I also think the execution should be changed where I have indicated by pencil to be \$7012.00 balance due and again the term of Court should be the original term in 1923 when judgment was taken. Kindly make the above corrections in execution and file return of Sheriff.

Thanking you very kindly for all favors both past and present, I am

Yours truly,

PRICE & PRICE.



WBP/R  
Encl. 2



EXECUTION DOCKET, UNION COUNTY

COMMON

E. H. SELL & Co., COLUMBUS, O., 20071

COST BILL

Dolls. Cts. Dolls. Cts.

Judgment	119	30		
Clerk		5	02	
Increase		1	00	

Att'ys for Plaintiff John W. Dailey

Att'ys for Defendant

No. of Case 11088

Petition Filed 5-17 1923

P. M. Fox  
Plaintiff

H. O. Gunder &  
A. B. Staley  
Defendants

Paid in full in the above case  
J. W. Dailey

Received the  
and on the 23  
interest and co  
Fees \$2.00

PROCEEDINGS

*Sheriff's Return*

May 23<sup>rd</sup> 1923

Received this writ on the 17<sup>th</sup> day of May 1923. at 3 o'clock P.M. and on the 23<sup>rd</sup> day of May a. 13. Staley paid the judgment with interest and costs in full amounting to \$127.77.

Frank Collier  
Sheriff

Fees \$2 <sup>00</sup>/<sub>100</sub>

*Wiley*  
5-17 1923

*deeds*  
above Cause  
N.W.D.

EXECUTION DOCKET, UNION COUNTY

COMMON P

E. H. SELL & Co., COLUMBUS, O., 26571

COST BILL

Dolls. Cts. Dolls. Cts.

Judgment	237	64		
Clerk		5	00	
Increase		1	02	

Att'ys for Plaintiff *Lo. A. Hoopes*  
 Att'ys for Defendant  
 No. of Case *11090*

Petition Filed *May 21* 19 *23*

*J. H. McIlroy*  
Plaintiff

*- 25 -*  
*F. L. Shroll,*  
*Harry Willwood &*  
*Wm. Willwood.*  
 Defendants.

Received the  
obedience to the con  
in the name of  
estate being found  
hereto attached.

Real  
of Washing  
FIRST  
brick, S.  
survey; t  
a stake N.  
Taylor; t  
Taylor's l  
south line  
Containing

SECOND TRAC  
ded and de  
of said Su  
N. 10° W.  
thence S.  
thence N.  
40 acres m

THIRD TRAC  
at a stone  
acres conv  
on the 28th  
thence with  
John Maski  
to a stone  
poles and  
stone in t  
E. 1.12 po  
Containing

*Fees \$3.50*

*Above  
prac  
m*



PROCEEDINGS

Sherriff's Return.

Sherriff's Office. Union County Ohio.  
May 24<sup>th</sup> 1923.

Received this writ on the 24<sup>th</sup> day of May 1923. at 10 o'clock P. M. and in obedience to the command thereof I made a Court house levy upon real estate in the name of the within defendant to-wit: Harry Wellwood; said real estate being found and described as at description marked "Exhibit A" and hereto attached. Returned no money made.

"EXHIBIT A"

Real estate in the name of Harry Wellwood.

Real Estate situated in the County of Union, State of Ohio, Township of Washington, bounded and described as follows:-

FIRST TRACT:- Part of Survey No. 12112;- Beginning at a stake, stone and brick, S. E. corner of V. B. Price's 50 acre lot and in the east line of said survey; thence with the east line of said Survey, S. 10° E. 33.44 poles to a stake N. E. corner to a 40 acre lot conveyed by John Maskill to Harriett Taylor; thence S. 80° W. 126.58 poles to a stake N. W. corner to Harriett Taylor's land; thence N. 10° W. 33.44 poles to a stake in Samuel W. Reeve's south line; thence N. 80° E. 126.58 poles to the place of the beginning Containing 26 acres & 73 poles more or less.

SECOND TRACT:- Situated in same State, County Township and Survey and bounded and described as follows:- Beginning at a Beech and Stake, S. E. corner of said Survey No. ~~1122~~ 12112; thence with the east line of said Survey N. 10° W. 50.56 poles to a stake; thence S. 80° W. 126.56 poles to a stake; thence S. 10° E. 50.56 poles to a stake in the S. line of said Survey; thence N. 80° E. 126.58 poles to the place of the beginning, Containing 40 acres more or less.

THIRD TRACT: Same State, County, Township and Survey as above:- Beginning at a stone and two Buckeyes N. E. corner to a lot of land containing 335 acres conveyed by John H. Reed and others to John Maskill and D. W. Price on the 28th day of May, 1873 and on the east line of Survey No. 12112; thence with said line S. 10° E. 115.11 poles to a stone, N. E. corner of John Maskill's land; thence with the N. line of his land S. 80° W. 69.48 poles to a stone (Cherry bears N. 32½° 18 links; Beech bears S. 72° E. 1.12 poles and Beech bears S. 47.60 poles) thence N. 10° W. 116.62 poles to a stone in the N. line of said 325 acre tract of land (White Oak bears ½° E. 1.12 poles) thence with said line N. 80° E. 64.90 poles to the beginning. Containing 50 acres of land more or less.

Fees \$3.50

Frank Collier, Sherriff.

May 31-1923

Above Judgment released by reason of proceedings in cases No. 11183-11200.  
no money made.

Glen S. Selving  
Clerk.

EXECUTION DOCKET, UNION COUNTY

COMMON P

E. H. SELL & Co., COLUMBUS, O., 29571

COST BILL

Dolls. Cts. Dolls. Cts.

Judgement  
Clerk  
Sherriff

141 15

14 95

12 71

168 81

Att'ys for Plaintiff *Milo L. Myers*

Att'ys for Defendant *Nate L. Moffitt*

No. of Case *11030*

Petition Filed *Jan 27 1923*

*Harry Willwood*  
Plaintiff

-vs-

*Geo. W. Miller, et al*  
Defendants

*Received*  
*5 o'clock P.M.*  
*a levy upon the*  
*the wethers na*

*1 Bay tea*  
*5 mitch*

*Just # 8*

PROCEEDINGS

Sheriff's Office, Union County, O.

June 11<sup>th</sup> 1923.

Received this writ on the 9<sup>th</sup> day of June 1923. at 3 o'clock P.M., and in obedience to the command thereof I made a levy upon the following chattels belonging to Frances Foreman the within named defendant. to-wit: -

- 1 Bay team
- 1 team (gray & Bay)
- 1 Male Hog.
- 5 milk cows appraised at \$575.00.

Feust #800

Frank Collier  
Sheriff.

Jan 27 1923

to.



EXECUTION DOCKET, UNION COUNTY

COMMON P

E. H. SELL & Co., COLUMBUS, O., 26571

COST BILL

Dolls. Cts. Dolls. Cts.

Judgment	402	00		
Clerk	5	01		
Increase	1	00		

Att'ys for Plaintiff

*John W. Dailey*

Att'ys for Defendant

No. of Case 11098

Petition Filed 6-25-1923

*The Union Banking Co.*  
*Plaintiff*

*Frank Foster,*  
*Defendant,*

Received the  
and in obedie  
Levy upon cer  
and bounded a  
Real estate  
of Liberty, S  
Beginning at  
Crowder grad  
thence with to  
iron pin; com  
John M. Gray  
of a pick in  
land line N.  
center of an in  
road N. 52° W.

Fees \$2.50.

May

PROCEEDINGS

Daily

6-25-1923

g. Co.  
intiff

er,  
rdant,

*Sheriff's Return*

*Sheriff's Office, Union County, O.*

*June 26" 1923,*

Received this writ on the 26<sup>th</sup> day of June 1923-at 9-0'clock A.M. and in obedience to the command thereof I made a Court house Levy upon certain real estate in the name of Frank Foster and bounded and described as follows: -

Real estate in the County of Union, State of Ohio, Township of Liberty, Survey 12400 and bounded and described as follows: -  
Beginning at an iron pin in the center of the Newton and Crowder gravel road and N.W. corner of George H. McElroy's land; thence with the center of said gravel road S. 50° W. 80.92 poles to an iron pin; corner of John McElroy's land; thence with said John McElroy's line S. 34° 15' E. 96 poles to a stone and a piece of a brick in the line of Lofe McElroy's land; thence with his land line N. 56° 15' E. 115.44 poles to a stone and a tile in the center of an unimproved road; thence with center of said road N. 52° W. 110.80 poles to the beginning.

Containing 61.70 acres more or less.

Fees \$2.50.

Frank Collier

*Sheriff*

EXECUTION DOCKET, UNION COUNTY

COMMON

E. H. SELL & Co., COLUMBUS, O., 26371

COST BILL

Dolls. Cts. Dolls. Cts.

Judgment 554 18  
 Clerk 5 00  
 " Increase 1 00

Att'ys for Plaintiff

*C. A. Hooper*

Att'ys for Defendant

No. of Case 11100

Petition Filed 6-26 1923

First State Bank, Plain City O.  
 Plaintiff

-78-

Ray King + Myrtle King  
 Defendants.

Received this  
 of June 19  
 and in obed  
 levy upon cer  
 Myrtle King  
 attached,  
 Land cannot  
 #3.00

DES  
 Real  
 of M1  
 Begin  
 to a  
 1st 1  
 to a  
 25 ac  
 1849;  
 corne  
 S. 80  
 to W1  
 said  
 12 ac  
 to a  
 of sa  
 C. He  
 with  
 P. To  
 Willi  
 said  
 line  
 of la  
 poles  
 of sa  
 tract  
 to W1  
 lot,  
 lot;  
 begin  
 Exce  
 Toss  
 1863  
 Also  
 as f  
 land  
 Hend  
 and  
 N. 8  
 90 p  
 then  
 begi  
 The  
 dist  
 and  
 Coun  
 Exce



PROCEEDINGS

Sheriff's Return

Sheriff's Office, Union County, Ohio

Received this writ on the 26th day of June 1923 at 9 o'clock A.M., and in obedience to the command thereof I made a Court House levy upon certain real estate belonging to the within named Myrtle King which is described as in description hereto attached. Returned by order of Plaintiff's Attorney, Land cannot be sold because of prior liens.

Frank Collier Sheriff

#3.00

hope  
6-26 1923  
n City O.  
ntiff  
King  
adants.

DESCRIPTION OF REAL ESTATE IN THE NAME OF MYRTLE KING

Real estate situated in the State of Ohio, County of Union Township of Mill creek Survey No. 5477 and bounded and described as follows:- Beginning at a stone N.E. corner to W.J. Conklin's land; and S.E. corner to a ten acre lot conveyed to William Tossey by William Dailey March 1st 1856; thence with the south line of said lot S. 80° W. 50 poles to a stone S.E. corner to said ten acre lot in the east line of a 25 acre lot conveyed to William Tossey by William Burrows March 5th 1849; thence with the said line S. 10° E. 40 poles to a stone S.E. corner to said lot; thence with the south line of said 25 acre lot S. 80° W. 54½ poles to a stone in the E line of a 12 acre lot conveyed to William Tossey By Edward Weller, Sept. 8th 1851; thence with the said line S. 10° E. 6 57/99 poles to a stake the S.E. corner to said 12 acre lot; thence with the S. line of said lot S. 80° W. 51.32 poles to a stone corner to William C. Henderson's land; thence with east line of said land N. 10° W. 85½ poles to a stone N.E. corner to said Wm. C. Henderson's line in the S. line of Philemon Tossey's land; thence with said line N. 80° E. 51.32 poles to a stone S.E. corner of said P. Tossey's in the W. line of a 50 acre tract of land conveyed to William Tossey by Robert Graham and others Nov. 17th 1852; thence with said line by Robert Graham and others Nov. 17th 1852; thence with said line N. 10° W. 72.22/23 to a stone N.W. corner to said 50 acre tract of land; thence with the N. line of said tract of land N. 80° E. 97½ poles to a stone N.E. corner of said tract; thence with the E. line of said tract S. 10° E. 82 poles to a stone S.E. corner to said tract of land in the N. line of said 10 acre lot conveyed as aforesaid to William Tossey by William Dailey; thence with the N. line of said lot, N. 80° E. 9 26/33 poles to a stone N.E. corner to said 10 acre lot; thence with the E. line of said lot S. 10° E. 34½ poles to the beginning. Containing 112 acres and 64 poles.

Excepting however therefrom 3 acres and 84 poles conveyed by William ~~Tossey~~ Tossey to William C. Henderson by deed bearing date 17th day of August 1863.

Also excepting from the W. side thereof 22½ acres bounded and described as follows:-Beginning at a stone in the S. line of Philemon Tossey's land and N.E. corner to William C. Henderson's land; thence with said Henderson's line true meridian courses, S. 4½ E. 90 poles to a stone and bricks in the center of the road; thence with the center of said N. 83½ E. 40 poles to a stone and pieces of bricks; thence N. 4½° W. 90 poles to a stone and piece of a brick in Philemon Tossey's line; thence with the said line S. 84° W. 40 poles to the place of the ~~beginning~~ beginning. Containing 22½ acres.

The land described are a part of the original Survey 5477 in the U.S.V.M. district, said original Survey was patented to James Fowler by the U.S. and said Patent Deed being of record in the Recorder's Office, Union County, Ohio in Vol. 58 Page 241. Excepting also ¼ acre of land more or less sold to Joseph Easton.

EXECUTION DOCKET, UNION COUNTY

COMMON

E. H. SELL & Co., COLUMBUS, O., 26571

COST BILL

Dolls. Cts. Dolls. Cts.

Judgment	502	41		
Clerk	5	00		
" Increase	1	00		

Att'ys for Plaintiff *Richard G. Thrall*

Att'ys for Defendant

No. of Case / 110 /

Petition Filed 6-26 1923

*Wappenee Lumber & Mfg. Co.*  
Plaintiff

-75-  
*E. A. Watts*

Defendant

Received the  
in obedience to the  
on chattles belong  
follows. one cow  
1 Oliver breaking  
1 brindle cow.  
1 black cow. 1 bull  
with colts at side  
or 1/4 interest in  
Fees: \$3.10  
Apprs - 2.00

PROCEEDINGS

Thrall

Sheriff's Return.

Sheriff's office Union County, O.  
June 28<sup>th</sup> 1923.

6-26 1923

Received this writ on the 26<sup>th</sup> day of June 1923 at 3 o'clock P. M. and in obedience to the command thereof, I served on the 28<sup>th</sup> day of June 1923, on chattles belonging to the within named defendants, E. A. Watts as follows. one corn planter, 1 corn plow, 1 disc, 1 low whedded wagon & rack, 1 Oliver breaking plow, one mowing machine and the 1/2 interest in 1 brindle cow, 2 red cows, 2 white faced cows, 2 Jersey cows, 1 spotted cow, 1 black cow, 1 bull, 8 brood sows, 1 male hog, 20 pigs & gray mares with colts at side, 11 ewes and 12 lambs, 1 automobile (Ford) and also a 1/4 interest in 70 acres growing corn.

Fees \$3.10  
Apprs - 2.00

Frank Lellier, Sheriff.



EXECUTION DOCKET, UNION COUNTY

COMMON

E. H. SELL & Co., COLUMBUS, O., 26571

COST BILL

Dolls. Cts. Dolls. Cts.

Judge	3	81		
Clerk Increase	1	02		

Att'ys for Plaintiff

Att'ys for Defendant

No. of Case 10662

Petition Filed July 9 1922

Chas. F. Morton & Chas. A. Dye,  
etc  
Plaintiff's

- vs -  
J. D. Wentfall &  
Estella Wentfall  
Defendants

The State of  
Franklin  
Recd  
and pursued  
\$5.96

Sheriff fees

PROCEEDINGS

*Sheriff's Return*

The State of Ohio  
Franklin County O.S.S.:

Received this writ June 30<sup>th</sup> 1923 at 9<sup>th</sup> Clock A.M.,  
and pursuant to its command, costs paid in full and made  
\$5.96

Sheriff fees \$1.15 detained:

Frank L. Holycross  
J. Joesgler Sheriff  
Deputy

July 9 1922

Dye

stiff

laubs

EXECUTION DOCKET, UNION COUNTY

COMMON

E. H. BELL & Co., COLUMBUS, O., 26571

COST BILL

Dolls. Cts. Dolls. Cts.

Judgment	144	32		
Clerk		5 <sup>00</sup>		
" Increase		1 <sup>00</sup>		

Att'ys for Plaintiff

*John W. Duiley*

Att'ys for Defendant

No. of Case 11107

Petition Filed 7-7 1923

*W. E. Winter,*  
Plaintiff

-vs-

*Howard Shaw &  
Nettie Shaw,*  
Defendant.

Rec  
Am and sh  
and Cost in

Fees # 3.47



May

PROCEEDINGS

Daily

7-7 1923

Sheriff's Return,  
Sheriff's Office Union County Ohio,  
July 9-1923.

Received this writ on the 9th July 1923 at 8-5 clock  
Am and the Defendant - Howard Shaw paid judgment  
and costs in full to the Plaintiff's attorney John W. Dailey

Fees # 3.47

Frank Collier  
L. A. W. Sheriff.

Defendant.

E. H. Bell & Co., Columbus, O., 26571

COST BILL

Dolls. Cts. Dolls. Cts.

Judgment	1465	25		
Clerk	5	00		
" Increase	1	00		

Att'ys for Plaintiff Virgil K. Cameron

Att'ys for Defendant

No. of Case 11112.

Petition Filed 7-14-1923

Tessie V. Powers  
Plaintiff

-vs-

C. E. Miller  
Defendant.

August 15, 1923

This judgment is satisfied  
in full.

Virgil K. Cameron  
Attorney for Plaintiff

Sheriff

Received at  
9 o'clock a.  
I levied upon  
to-wit; - C. E.  
400 pallets,  
1 stove, 1 boiler  
Hudson Auto  
\$3475.00

Sheriff's fees

3.30

Appraiser's fees

2.00

PROCEEDINGS

Sheriff's Return  
 Sheriff's Office, Union County, Ohio.  
 July, 21<sup>st</sup>, 1923.

Received this writ on the 14<sup>th</sup> day of July 1923. at  
 9 o'clock A.M. and in obedience to the command thereof  
 I levied upon chattels belonging to the within named defendant,  
 to-wit; - C. E. Miller as follows; - 5800 finished cement blocks,  
 400 pallets, 1 monitor machine, 1 cement mixer, rods,  
 1 stove, 1 boiler cement, 2 barrels lugs, 50 spreaders, 1  
 Hudson Automobile, 150 door frames all appraised at  
 \$3475.00

Sheriff's fee

3.30

Appraiser's fee

2.00

Frank Collier.  
 Sheriff

Emerson  
 7-14-1923

ff

ant.

st 15, 1923  
 satisfied

Emerson  
 for Plaintiff



EXECUTION DOCKET, UNION COUNTY

COMMON

E. H. Sell & Co., COLUMBUS, O., 26571

COST BILL

Dolls. Cts. Dolls. Cts.

Att'ys for Plaintiff *G. A. Hoopes.*

Att'ys for Defendant

No. of Case *11059*

Petition Filed

19

*Ralph M. Smith;*  
*Plaintiff*

*vs.*

*Eula Taylor et al.,*  
*Defendants.*

*As comman*  
*herein described*  
*day of sale, in*  
*general circulat*  
*June 1923 at 1-*  
*in said County,*  
*tenements des*  
*Ralph C. Sm*  
*and said sum*  
*thereof and said*  
*sheriff. I then*  
*and teneme*

*Fees. #31.09*

PROCEEDINGS

Sheriff's Return of Order of Sale.

As commanded by this writ, I have caused the lands and tenements herein described, to be duly advertised for thirty days next preceding the day of sale, in the Marysville Tribune a newspaper printed and of general circulation in Union County, Ohio; and on the 30th day of June 1923 at 1-5 clock P.M., on said day, at the door of the courthouse in said County, I offered for sale, at public auction, the lands and tenements described in this writ; and then and there came Ralph C. Smith who bid for the same the sum of \$4500.00 and said sum being more than 2/3 of the appraised value thereof and said Ralph C. Smith being the highest and best bidder thereof, I then and there publicly sold and struck off said lands and tenements to him for the sum of \$4500.00.

Frank Collier Sheriff

Fees. #31.09

19

EXECUTION DOCKET, UNION COUNTY

COMMON P

E. H. SELL & Co., COLUMBUS, O., 26571

COST BILL

Dolls. Cts. Dolls. Cts.

Judgment	234	25		
Clerk		500		
" Increase		100		

Att'ys for Plaintiff *Fackler & Fackler*

Att'ys for Defendant

No. of Case *11116*

Petition Filed *7-20* 19*23*

*P. H. Perry*  
 Plaintiff  
 -75-  
*Owen Griffith*  
 Defendant.



*Received*  
*and in obedience*  
*no lands, no*  
*within name*  
*to long.*  
*Free. 4. 19*



Sheriff's Return

Sheriff's Office Union County, G.

July 23<sup>rd</sup> 1923

Received this writ on the 23<sup>rd</sup> day of July 1923, at 1 o'clock P. M. and in obedience to the command thereof I found no goods, no chattels, no lands, no tenements within my bailiwick belonging to the within named defendant to-wit - Owen Griffith upon which to levy.

Free. N. 19

Frank Collier,  
Sheriff

ckler

7-20 1923

nt,

EXECUTION DOCKET, UNION COUNTY

COMMON P

E. H. SELL & Co., COLUMBUS, O., 26571

COST BILL

Dolls. Cts. Dolls. Cts.

Judgment	138	50		
Clerk		500		
.. Increase		100		

Att'ys for Plaintiff

C. A. Hoopes

Att'ys for Defendant

No. of Case 11117

Petition Filed 7-20 1923

Mack Simpson  
 Plaintiff,  
 vs.  
 Danver Barry  
 Defendant.

Received the  
 and in obedience  
 chattels belonging  
 Danver Barry a  
 1 cow and four  
 1 buggy; 1 co  
 and 1/2 inter

Exemption claim  
 and 11726

# 4.58 - Apprai

## PROCEEDINGS

Sheriff's Returns.

Sheriff's Office, Union County, Ohio

Aug 1st, 1923

Received this writ on the 20th day of July 1923 at 9 o'clock A.M., and in obedience to the command thereof I made a levy upon chattels belonging to the within named defendant, to-wit:- Denver Barry as follows:-

1 sow and four shoats; 4 cows; 3 horses; 2 breaking plows; 1 buggy; 1 corn planter; 1 corn plow; 1 disc and two wagons and 1/2 interest in 20 acres of corn all appraised at \$540.00

Exemptions claimed by said Denver Barry under Sections Nos. 11738 and 11726

Frank Collier,

# 458 - Appraisers \$ 2.00



EXECUTION DOCKET, UNION COUNTY

COMMON

E. H. BELL & CO., COLUMBUS, O., 26571

COST BILL

Dolls. Cts. Dolls. Cts.

Judgment	614	82		
Clerk		500		
Increase		102		

Att'ys for Plaintiff

John W. Daily

Att'ys for Defendant

No. of Case 11118

Petition Filed 7-21-1923

The Union Banking Co.  
Plaintiff

-vs-  
A. L. Uhler - Eliza Uhler  
& W. J. Lehner  
Defendant

Judgment paid in full this  
12 day of Sept. 1923  
John W. Daily  
att' for Pl.

Received  
and in fee  
Plaintiffs

F. No. 175 C

PROCEEDINGS

Daily

7-21 - 1923

B.

off

while

don't -

all this

Sheriff's Return

Sheriff's Office, Union County, O.

July 23 - 1923.

Received this writ on the 23rd day of July 1923 - at 9 o'clock A.M.,  
and in obedience to the command thereof. Returned by order of  
Plaintiff's Attorney

Frank Collier - Sheriff

F. No. 175 C

EXECUTION DOCKET, UNION COUNTY

COMMON PL

E. H. BELL & Co., COLUMBUS, O., 26571

COST BILL

Dolla. Cts. Dolls. Cts.

Judg.	187	60		
Int.				
Clerk.	5	00		
Increase	1	00		
Sheriff.				

Att'ys for Plaintiff *Milo L. Myers.*

Att'ys for Defendant

No. of Case *11120*

Petition Filed *July 21* 1923

*Frank Collier*  
*Plff.*

*Oliver Dean +*  
*Howard Dean*  
*Def.*



PROCEEDINGS

July 21<sup>st</sup> 1923

E. H. BELL & Co., COLUMBUS, O., 26571

COST BILL

Dolls. Cts. Dolls. Cts.

Judgment  
Interest  
Clerk  
Increase  
Sheriff

108 5 10

5 00

1 00

Att'ys for Plaintiff

Abernethy & Simkins

Att'ys for Defendant

No. of Case 11121

Petition Filed July 23 1923

Flournoy D. J. Stevenson  
& Job E. Stevenson  
Partners etc

no

A. P. Gilbert

Received this  
and in fee simple  
chattles belonging to  
named defendant  
1 team of bay mare  
Colt. 1 bay mare 3  
1 hay loader. 1 m  
1 Litchfield mar  
1 gas engine 1/2 H.  
machines. 1 John  
plow. 1 double disc  
grinder - 75 grain s  
spearling colt - 2  
suder 1 tractor d  
four - lion - whee  
1 hot blast range  
After advertising  
newspaper of  
the above chattles

Rec'd # 46.91

January

PROCEEDINGS

Sheriff's Return.

Sheriff's Office, Union County, O.

July 24-1923.

Received this writ on the 23<sup>rd</sup> day of July 1923. at 3-5'clock P.M. and in obedience to the command thereof, I levied upon the following chattels belonging to the within named defendant - to-wit - the within named defendant, to-wit - A. P. Gilbert: - 1 black mare, 6 years old, 1 team of bay mares. 1 team, 1 mare & mule, 1 brown mare, 1 mule colt, 1 bay mare 3 years old, 6 sets of work harness, 2 wagons & Bed, 1 hay loader, 1 M<sup>c</sup> Cormick wheat finder, 1 dumped, 1 corn sheller, 1 Litchfield manure spreader, 1 set of buggy harness, 1 grindstone, 1 gas engine 1/2 H. P., 1 hay rake, 1 wagon & rack, 1 cultipacker, 2 mowing machines, 1 John Deere walking plow, 1 4-horse harrow, 1 2-row corn plow, 1 double disc, 3 oil tanks, 1 buggy, 1 5-shod cultivator, 1 feed grinder, 75 grain sacks, 1 double set of fly-nets, 1 end-gate seeder, 1 spearling cult, 2 Oliver riding plows, 1 Oliver tractor gang-plow, 1 grass seeder, 1 tractor disc, 1 corn planter, 2 log sleds, 1 Huber tractor, light four-wheeled wagon & Bed, 1 manure spreader, 1 heating stove, 1 hot blast range, 1 road horse, and junk.

After advertising for ten days in the Marysville Tribune, a newspaper of general circulation in Union County, Ohio, the above chattels were sold at public sale for \$1338.15.

See Sheriff's cash book for distribution.

Frank Bellier Sheriff

F. S. Hoyer - Successor.

Filed # 46-91



EXECUTION DOCKET, UNION COUNTY

COMMON PL

E. H. SELL & Co., COLUMBUS, O., 26571

COST BILL

Dolls. Cts. Dolls. Cts.

Judgment	196	50		
Clerk		50		
Increase		100		

Att'ys for Plaintiff *Nate L. Moffitt*

Att'ys for Defendant

No. of Case *11124*

Petition Filed *7-24-1923*

*Horton Warner*  
Plaintiff

*J. H. Bell*  
Defendant

Received the  
and in return to  
personal property  
*J. H. Bell*, as  
1 Brown horse  
undivided 1/2  
apples on the tree  
Case was  
Plaintiff. Ch

For receipt  
Pleadings

Sept.

## PROCEEDINGS

Sheriff's Return.

Sheriff's Office, Union County, Ohio.

July 25-1923

Received this writ on the 25<sup>th</sup> day of July 1923 at 9 o'clock A.M., and in obedience to the command thereof I levied upon the following personal property belonging to the within named defendant to-wit: J. H. Bell, as follows:-

1 Brown horse 12 yrs old. Hay in the north mow, and the undivided  $\frac{1}{2}$  interest in the following: 12 acres oats. 4 acres corn, apples on the trees clover on 14 acres.

Case was settled out of Court and the cost paid by the Plaintiff. Check for \$6<sup>00</sup> herewith returned.

Frank Collier Sheriff.  
By L. A. W.

For receipt of payment see Execution with original Pleadings.

EXECUTION DOCKET, UNION COUNTY

COMMON P

E. H. BELL & Co., COLUMBUS, O., 26571

COST BILL

Dolls. Cts. Dolls. Cts.

Judgment.  
Dist.  
Clerk.  
Increase  
Sheriff.  
Interest

402 28  
5 00  
1 00

Att'ys for Plaintiff C. A. Hoopes

Att'ys for Defendant

No. of Case 111 29

Petition Filed July 31 1923  
Ex. issued " 31 " 1923

M. C. Miller & Co.

Plt.

vs.

L. H. Bell,

Def.

Received Payment \$102.28 Aug 27, 1923  
C. A. Hoopes.

Received this  
and in obedience  
chattles belonging  
Horton: 20 Hk  
10 acres oats in

This writ  
Received from  
to \$115.20.

Dis  
Elin L  
Clerks.



PROCEEDINGS

Sheriff's Return.

Sheriff's Office Logan County O.  
Aug 2<sup>nd</sup> 1923

Received this writ on the first day of Aug. 1923 - at 9 o'clock A.M. and in obedience to the command thereof I seized on the following chattels belonging to J. H. Bell: all grain and feed in the elevator at Horton: 40 Hl flour in George Hedham's room in West Mansfield, 10 acres oats in stack: 6 acres standing corn.

Charles F. Wooley, Sheriff.

C. C. Heath, Deputy.

This writ returned this 25<sup>th</sup> day of Aug. 1923 fully satisfied Received from J. H. Bell Judgment, and costs in full amounting to \$115.20.

Distributed as follows.

Glen L. Cline, Clerk of Courts, Union County O. Jdgy. & Clerks. Costs - \$158.25

Sheriff's fees retained

	6.92
Total	\$115.20
Chas. F. Wooley Sheriff.	

July 31<sup>st</sup> 1923  
31<sup>st</sup> 1923

9 27, 1923  
Hoopes.

EXECUTION DOCKET, UNION COUNTY

E. H. SELL & Co., COLUMBUS, O., 26571

COST BILL		Dolls.	Cts.	Dolls.	Cts.	
July 31-1923 <sup>8-55</sup> \$10.00	Pd out July 31	10	00	10	00	Att'ys for Plaintiff
Aug 8-1923 <sup>8-57</sup> \$10.00	" " Aug 8	10	00	10	00	Att'ys for Defendant
" 14-23-10.00	" " " 14	10	00	10	00	Ch. No. of Case 11076 ✓
" 21-23-10.00	" " " 21	10	00	10	00	Ch. 19 ✓
" 28-23-10.00	" " " 28	10	00	10	00	Ch. 30 ✓
Sept 7-23-10.00	" " Sept 7-	10	00	10	00	Ch. 41 ✓
" 12-23-10.00	" " " 12	10	00	10	00	Ch. 46 ✓
" 19-23-10.00	" " " 19	10	00	10	00	Ch. 54 ✓
" 25-23-10.00	" " " 25	10	00	10	00	Ch. 73 ✓
Oct 2-23-10.00	" " Oct 6	10	00	10	00	Ray Elwood Davis
Nov 27-23-10.00	" " Nov 27	10	00	10	00	Ruth E. Davis
Dec 6-23-10.00	" " Dec 6-	10	00	10	00	Ch. 191 ✓
" 13-23-10.00	" " " 13	10	00	10	00	Ch. 218 ✓
Jan 12-24-10.00	" " Jan 12	10	00	10	00	Ch. 246 ✓
" 16-24-10.00	" " " 16	10	00	10	00	Ch. 279-8-108 ✓
" 22-24-10.00	" " " 22	10	00	10	00	282-8-109 ✓ Mrs. B. F. Davis
Feb 4-24-10.00	" " Feb 4.	10	00	10	00	288-8-110 ✓
" 25-24-10.00	" " " 25	10	00	10	00	298-8-112 ✓
Mar 5-24-10.00	" " Mar 5	10	00	10	00	420-8-115 ✓
" 20-24-10.00	" " " 20	10	00	10	00	437-8-117 ✓
" 26-24-10.00	" " " 26	10	00	10	00	461-8-119 ✓
Apr 28-24-10.00	" " Apr 28	10	00	10	00	467-8-120 ✓
May 12-24-10.00	" " May 12	10	00	10	00	548-8-125 ✓
" 14-24-10.00	" " " 14	10	00	10	00	601-8-133 ✓
" 20-24-10.00	" " " 21	10	00	10	00	602-8-133 ✓
" 26-24-10.00	" " " 26	10	00	10	00	621-8-134 ✓ Ruth E. Davis
June 2-24-10.00	" " Jun 2	10	00	10	00	632-8-134 ✓
" 10-24-10.00	" " " 10	10	00	10	00	661-8-137 ✓
" 18-24-10.00	" " " 18	10	00	10	00	670-8-138 ✓
" 24-24-10.00	" " " 24	10	00	10	00	694-8-140 ✓
						715-8-141 ✓

Petition Filed 19

PROCEEDINGS

19

VI - 8 - 19

VI - 8 - 19

VI - 8 - 19



EXECUTION DOCKET, UNION COUNTY

COMMON P

E. H. SELL & Co., COLUMBUS, O., 29071

COST BILL

Dolls. Cts. Dolls. Cts.

Att'ys for Plaintiff

Att'ys for Defendant

No. of Case 11069  
Ruth Henry

vs

Calvin A. Woodburn

Petition Filed

19

as commanded  
 tenements here  
 next preceding the  
 newspaper print  
 Ohio, and on the  
 on said day, as  
 I offered for sale  
 described in this  
 and then and  
 Schlegel, who bid  
 nine-hundred-  
 than two-third  
 Charles and who  
 bidders therefor  
 the said lot for  
 Also then and  
 second tract he  
 dollars; and as  
 the appraised value  
 being the highest  
 there sold and  
 the said tract

Fee. \$2

PROCEEDINGS

Sheriff's Return

As commanded by this writ, I have caused the lands and tenements herein described, to be duly advertised for thirty days next preceding the day of sale, in the Maysville Tribune, a newspaper printed and of general circulation in Union County, Ohio, and on the 28<sup>th</sup> day of July 1923, at 1 O'clock P.M., on said day, at the door of the Court House, in said County, I offered for sale, at public auction, the lands and tenements described in this writ:

And then and there came Charles Schlegel and Wilhelmina Schlegel who bid for the first tract herein described the sum of Nine-hundred-fifty Dollars; and said sum being more than two-thirds of the appraised value thereof, and the said Charles and Wilhelmina Schlegel being the highest and best bidders therefor, I then and there sold and struck off to them the said Lot No. 207 for the said sum of \$950.00.

Also then and there came Mary J. Croft who bid for the second tract herein described the sum of fourteen-hundred dollars; and said sum being more than two-thirds of the appraised value thereof, and the said Mary J. Croft being the highest and best bidder therefor, I then and there sold and struck off to her, the said Mary J. Croft the said tract No. 2 for the said sum of \$1,400.00

Fees. \$29.25-

Frank Collier.  
 Sheriff  
 Union Co. Ohio.

EXECUTION DOCKET, UNION COUNTY

COMMON P

E. H. Bell & Co., Columbus, O., 26571

COST BILL

Dolls. Cts. Dolls. Cts.

Judgment	596	23		
Clerk		50		
.. Increase		10		

Att'ys for Plaintiff *Fackler & Fackler*

Att'ys for Defendant

No. of Case *11106*

Petition Filed *July 6 - 1923*

*Chas. Trusedale*  
Plaintiff

*Lewis Jones & E. E. Jones,*  
Defendants.

Received this  
and in of adion  
very upon real  
Edward E. Jones  
attached

Real estate  
State of Ohio  
Beginning  
the Village of  
tract formerly  
direction of the  
six acre tract  
six acre tract  
to the S.W. cor  
northerly direc  
Containing  
Also the follo  
Real estate  
Village of Rich  
Being all of  
two hundred in  
Village. For fur

Fees # *6.12*



Fackler

July 6 - 1923

Sheriff's Office Union County, Ohio,  
August 6<sup>th</sup> 1923.

Received this writ on the 6<sup>th</sup> day of August 1923, at 9.5 clock A.M., and in obedience to the command thereof I made a courthouse levy upon real estate belonging to the within named defendants trust Edward E. Jones, said real estate being described at Exhibit A. hereto attached.

## Exhibit A.

Real estate situated in the County of Union, Township of Clairborne State of Ohio, and Village of Richmond and bounded and described as follows:-

Beginning at the point where the S. line of E. Bonford Street in the Village of Richmond, Ohio intersects the W. line of the six acre tract formerly owned by Mary A. Jones; thence eastwardly in the same direction as the S. line of the said Bonford Street, to the E. line of the said six acre tract; thence in a southerly direction with the E. line of the said six acre tract to the S.E. corner thereof; thence with the S. line thereof to the S.W. corner thereof; thence with the W. line thereof in a northerly direction to the place of the belonging.

Containing three and one-half acres more or less.

Also the following:-

Real estate situated in the County of Union State of Ohio, and Village of Richmond; bounded and described as follows:-

Being all of In-Lots Number two-hundred-ninety-five (295) and two-hundred-ninety-six (296) in Cyre Landons Addition to said Village. For further particulars see Recorded Plat of said Village.

Returned by order of Plaintiff

no money made.

Fees \$ 6.12

Frank Collins

Sheriff

Feb. 15-1924.

Settled out of Court, costs paid by L. J. McCoy

EXECUTION DOCKET, UNION COUNTY

E. H. Bell & Co., Columbus, O., 20571

COST BILL		Dolls.	Cts.	Dolls.	Cts.
Apr 30 - 1923	88 <sup>00</sup>				
June 25 - 1923	16 <sup>00</sup>				
Aug 8 - 1923	16 <sup>00</sup>				
" 29 - 1923	20 <sup>00</sup>				
Nov. 20 - 1923	8 <sup>00</sup>				
Jan. 8 - 1924	32 <sup>00</sup>				
May 1 - 1924	50 <sup>00</sup>				
June 25 - 1924	16 <sup>00</sup>				
Aug 8 - 1924	16 <sup>00</sup>				
Oct. 22 - 1924	16 <sup>00</sup>				
Feb. 16 - 1925	4 <sup>00</sup>				
Mar 27 - 1925	2 <sup>00</sup>				

Att'ys for Plaintiff *Packler and Packler.*  
 Att'ys for Defendant  
 No. of Case 10915-  
 Petition Filed 19

*Margaret A. Rush*  
*Comman E. Rush.*

*Dec. 4 - 1922. decree granted plaintiff for custody of child. Defendant to pay \$8<sup>00</sup> on Dec 4<sup>th</sup> - 1922 - and \$8<sup>00</sup> on the first and 15<sup>th</sup> of each month thereafter until further order of court.*

*Apr 30 - 1923 - 88<sup>00</sup> - 1923*  
*June 25 - 1923 - 16<sup>00</sup> - Aug 6 - 1923 - 16<sup>00</sup>*  
*Aug 8 - 1923 - 16<sup>00</sup> - " 8 - 1923 - 16 - Ch. no. 11*  
*" 29 - 1923 - 20<sup>00</sup> - " 29 - 1923 - 20 - 8 - 80*  
*Nov. 20 - 1923 - 8<sup>00</sup> - Nov 23 - 24 - 16<sup>00</sup> - 9 - 92*  
*Jan. 8 - 1924 - 32<sup>00</sup> - Jan 8 - 1924 - 269 - 32<sup>00</sup>*  
*May 1 - 1924 - 50<sup>00</sup> - May 1 - 1924 - 585 - 00*  
*June 25 - 1924 - 16<sup>00</sup> - June 25 - 24 - 720 - 16 00*  
*Aug 8 - 1924 - 16<sup>00</sup> - Aug 8 - 24 - 787 - 16 00*  
*Oct. 22 - 1924 - 16<sup>00</sup> - Oct 22 - 24 - 923 - 16 00*  
*Feb. 16 - 1925 - 4<sup>00</sup> - Feb. 16 - 25 - 1182 - 4 00*  
*Mar 27 - 1925 - 2<sup>00</sup> - Mar. 27 - 25 - 1246 - 2 00*

*CB 9-9 July 10 - 1924*

*C. B. 9-18.*  
*C. B. 9-38*  
*C. B. 9-69*  
*C. B. 9-76.*

PROCEEDINGS

*ekler.*

19

*anted  
ty of Child  
on Dec  
the first  
th thereafter  
court.*

*f*



E. H. SELL & CO., COLUMBUS, O., 20571

COST BILL

Dolls. Cts. Dolls. Cts.

Att'ys for Plaintiff *Wilson & Keeta*

Att'ys for Defendant

No. of Case *10592*

Petition Filed

19

*Anna L. Daugherty*  
*Plaintiff*

*75-*  
*Thomas E. Daugherty et al*  
*Defendants.*

*Sheriff's Return on Order*  
*of Sale in above case*

*The State of O.*  
*I received*  
*obedience to the*  
*summons*  
*disinterested free*  
*sworn to imp*  
*upon actual view*  
*returned to me un*  
*estimate and app*  
*Five Hundred*  
*deposit in the off*  
*on the 11<sup>th</sup> day of*  
*Journal (a new*  
*Union County.)*  
*door of the Court*  
*P. M. of said day*  
*for more than the*  
*weeks, on the sa*  
*said notice, I did*  
*mentioned, pro*  
*door of said Court*  
*Banking Co. who*  
*Dollars and sa*  
*appraised value*  
*being the high*  
*and struck off*  
*Five Thousand*  
*Fees. 36.55*

PROCEEDINGS

Sheriff's Return

The State of Ohio Union County

I received this Order of Sale on the 4<sup>th</sup> day of May 1923, and in obedience to the command of the same I did, on the 5<sup>th</sup> day of May 1923, summons Lehas D Webb, Monroe Amrine and J. F. Mann three disinterested freeholders, residents of said County, who were by me duly sworn to impartially appraise the lands and tenements therein described, upon actual view; and afterward, on the 5<sup>th</sup> day of May 1923, said appraisers returned to me under their hands that they did upon actual view of the premises estimate and appraise the real value in money of the same at five thousand Five Hundred Dollars. A certified copy of said appraisal I forthwith deposit in the office of the Clerk of the Court of Common Pleas of said County and on the 11<sup>th</sup> day of May 1923 I caused to be advertised in the Union County Journal (a newspaper printed and published and of general circulation in Union County) said lands and tenements to be sold at public sale, at the door of the Court House of said County, on the 9<sup>th</sup> day of June 1923 at 1 o'clock P. M of said day. And having advertised the said lands and tenements for more than thirty days previous to the day of sale, to-wit: five consecutive weeks, on the same day of the week in each week, and in pursuance of said notice, I did on said 9<sup>th</sup> day of June 1923, at the time and place above mentioned, proceed to offer said lands and tenements at public sale, at the door of said Court House, and then and there came C. D. Webb, Agt. for Union Banking Co. who bid for the same the sum of Five thousand Five Hundred Dollars and said sum being more than two-thirds of the proceeds appraised value thereof, and said C. D. Webb, Agt. for Union Banking & being the highest and best bidder therefore, I then and there publically sold and struck off said lands and tenements to him said sum of Five Thousand Five Hundred Dollars.

Fees \$36.55

Frank Collier Sheriff

ta

19

ty et al ..  
ants.

on Order  
cause

EXECUTION DOCKET, UNION COUNTY

COMMON P

E. H. Bell & Co., Columbus, O., 26571

COST BILL

Dolls. Cts. Dolls. Cts.

Fred Dilsaver  
498 Vermont Place  
Columbus, O.

Att'ys for Plaintiff

*W. A. Hoopes*

Att'ys for Defendant

No. of Case 11128

Petition Filed

19

Ida Dilsaver  
Plaintiff

Fred Dilsaver  
Defendant

Deft ordered to  
pay plaintiff  
\$10.00 per week on  
each Sat. and  
\$25.00 atty fee.

Date	Amount	Check No.
Aug 13-1923	Recd. \$35.00	8-57. Ch. No. 12
" 21-1923	" 10.00	Ch out Aug. 13- #20
" 28-1923	" 10.00	" " " 21- #28
Sept. 4-1923	" 10.00	" " " 28- #41
" 10-1923	" 10.00	" " Sept. 4- #44
" 19-1923	" 10.00	" " " 10- 50
" 24-1923	" 10.00	" " " 19- 50
Oct. 1-1923	" 10.00	" " " 24- 69
" 9-1923	" 10.00	" " Oct. 1- 86
" 16-1923	" 10.00	" " " 9- 90
" 22-1923	" 10.00	" " " 16- 92
Nov. 2-1923	" 10.00	" " " 22- 136
Dec. 15-1923	" 40.00	" " Nov. 2-23
		" " Dec. 15-23- 247



PROCEEDINGS

les

19

8-57. ch. No. 12  
 Ch out Aug. 13.  
 " " " 21- #20  
 " " " 28 #28  
 " " " 28 #41  
 " " Sept. 4 #44  
 " " " 10  
 " " " 19- 50  
 " " " 24 - 69  
 " " Oct. 1- 86  
 " " " 9- 87 90  
 " " " 16- 87 92  
 " " " 22- 87 111  
 " " " 22- 136  
 " " Nov. 2-23  
 " " Dec. 15-23- 247

E. H. SELL & Co., COLUMBUS, O., 20571

COST BILL

Dolls. Cts. Dolls. Cts.

Judgment	148	66		
Clerk		5	10	
Increase		1	00	

Att'ys for Plaintiff

*L. A. Hoopes*

Att'ys for Defendant

No. of Case 11351

Petition Filed *Aug 14* 1929

*B. F. Stanfield*  
Plaintiff

*John T. McKittrick*  
Defendant

Received the  
and in obedience to  
upon real estate  
*John T. McKittrick*  
situated in the  
Survey No. 3350  
at a stake in the  
poles from a stake  
said Survey No. 33  
road 98.24 poles  
in the S. line of  
being the S. E. c  
Sherwood: Hence

September  
to # 159.50 was  
returned by  
F. No. #3.98

Sept

## PROCEEDINGS

Sheriff's Return.

Sheriff's Office Union County, Ohio.

August 14<sup>th</sup> 1923.

Received this writ on the 14<sup>th</sup> day of August 1923, at 10-0<sup>o</sup> clock A. M., and in obedience to the command thereof, I made a Court-House levy upon real estate in the name of the within defendant, to-wit: - John T. McKittrick, said real estate described as follows: - Real estate situated in the State of Ohio, County of Union, Township of Paris and Survey No. 3350 and bounded and described as follows: - Beginning at a stake in the center of the Hinton Mill Gravel road, S. 87° 45' E. 48.80 poles from a stake in the center of said road and in the west line of said Survey No. 3350; thence S. 87° 45' E. along the center of said gravel road 98.24 poles to a stake; thence S. 10° 6' E. 160.40 poles to a stake in the S. line of said survey; thence N. 81° 46' W. 94.92 poles to a stake, being the S. E. corner of a piece of land sold by W. W. Woods to Samuel Shewood; thence N. 10° 6' W. 178.25 poles to the place of the beginning, containing 100 acres more or less.

September 10<sup>th</sup> 1923 the judgment and costs herein, amounting to \$159.50 were paid in full and check for said amount is returned herewith  
 Fee \$3.98  
 Frank Collier  
 Sheriff



EXECUTION DOCKET, UNION COUNTY

COMMON P

E. H. BELL & CO., COLUMBUS, O., 26571

COST BILL

Dolls. Cts. Dolls. Cts.

Judgment	480	34		
Clerk	1	00		
" Increase	5	00		

Att'ys for Plaintiff

*G. A. Hoopes*

Att'ys for Defendant

No. of Case 11136

Petition Filed Aug 17 1923

*Lentz + Rausch*  
*Plaintiffs*

-75-

*Howard Dean &*  
*Elizabeth Dean*  
*Defendants.*

Received  
 A. M., and in of  
 following chattels  
 Elizabeth Dean:  
 4 Trailer, 1 har  
 1 walking plow,  
 loader, 1 wagon  
 15 pigs - all of  
 Rita  
 Tax # 522  
 appraisers 2.00.

PROCEEDINGS

*Sheriff's Return.*

*Sheriff's Office Union County, Ohio.*

*Aug - 17 - 1923.*

Received this writ on the 17<sup>th</sup> day of August, 1923, at 9-5 clock A.M., and in obedience to the command thereof, I viewed upon the following chattels belonging to the within named defendant to-wit:-

*Elizabeth Dean:- 3 horses, 3 corn plows: 1 drill, 1 gang plow, 1 disc & Trailer, 1 harrow, 1 corn planter, 1 Spring tooth harrow, 1 Corn-Plow, 1 walking-plow, 1 wheat finder, 1 mower, 1 side-delivery rake, 1 hay loader, 1 wagon & rack, 1 auto, 2 Calves, 4 Cows, 12 Hens, 3 Sows, 15 pigs - all appraised at \$909.00*

*Returned by order of Plaintiff's Attorney*

*Frank Kellier, Sheriff.  
L.A.W.*

*Fees \$522  
Appraisers 2.00*

*Aug 17 1923*

*ts*

*ants*





PROCEEDINGS

Att.  
Aug 22 1923

Sheriff's Office

Sheriff's Office, Logan County, Ohio  
Sept. 7th 1923.

Received the writ hereto annexed on the 24th day of August 1923, at 3 o'clock P.M., and in obedience to the command thereof, I did on the 7th day of September 1923, levy upon the following chattels belonging to Charles Hegmiller to-wit:

- 1 Ford one Ton truck with yellow Cab, Eng. # 2692878.
- 1 gray mare 7 years old named Nell
- 1 Mc Cormick Binder
- 1 gray mare 4 yrs. old named Flora
- 1 1/2 blood Holstein cow 1/2 yrs. old bought at sale of H.H. Powell, assignee.
- 1 Turnbull 4 tire wagon, bed 4th flat top rack.
- 2 riding breaking plows
- 1 self dumping hay rake
- 1 Platform scales
- 1 Milk cooler
- 1 Osborn Mower
- 1 Jersey cow gray color with horns 12 yrs. old.
- 1 " " yellow & white no horns 12 yrs. old.
- 1 " " " no horns 5 yrs. old
- 1 Brown mare 8 yrs old named Babe
- 1 Moline corn planter
- 1 Potato Planter
- 1 Potato digger
- 1 Kraus corn plow
- 1 Empire grain drill
- 1 set hay ladders

Also the undivided one-half interest in the following Goods and Chattels.

- One yellow & white cow 5 yrs. old stub horn
- " red & white cow 8 yrs. old no horns
- " black & white Holstein cow 4 yrs. old with horns.
- " " " " 5 " no "
- " " " " 6 " " "
- " " " " 6 " " "
- " " " " 6 " with "
- " " " " 8 " no "
- " " " " 6 " " "
- " " " " 3 " with "
- " " " " 6 " no "
- " " " " 4 " " "
- " " " " 2 " with "
- " " " " 4 " " "
- " " " " 8 " no "
- " " " " 8 " " "
- " " " " 8 " " "
- " " " " 5 " one "
- " " " " 4 " no "

report continued on opposite page.

more  
p in Logan  
field  
at of time  
Sheriff,

E. H. Bell & Co., Columbus, O., 26571

COST BILL

Dolls. Cts. Dolls. Cts.

Judgment	171	10		
Clerk	5	00		
" Increase	1	00		

Att'ys for Plaintiff *Nate L. Moffitt*

Att'ys for Defendant

No. of Case *11139*

Petition Filed *Aug 22* 19 *23*

*W.A. Bell*  
Plaintiff

*John Moor & Jennie Moor*  
Defendants.

Received  
at 1 o'clock P.M.  
day of October 1923  
to find either good  
which to make  
Fees \$2.67.

Received the  
A.M. and in  
December 1923 for  
party of this writ. Lot  
No. Thirteen (13)  
in addition to the said Village  
plot in volume B  
of lot No. 16 subject  
described Real Estate in  
the Village of Mt. Victor  
iron stake in the center  
and from which the  
distant thence N. 83  
the S. line of an  
to a stake in the center  
of said gravel road  
Also the following  
and in the Village  
lots Nos. Ten (10) &  
(15) as the same are  
to said village of  
plot of said add  
And this writ  
Attorney  
Fees \$3.75



PROCEEDINGS

Fitt  
Aug 22 1923

Sheriff's Return

Sheriff's Office Hardin County, Ohio

Received the writ hereto annexed on the 25<sup>th</sup> day of August 1923, at 1 o'clock P.M. and in obedience to the command thereof, I did on the 13<sup>th</sup> day of October 1923. I made diligent search and inquiry and was unable to find either goods chattles lands or tenements in my bailiwick on which to make any part of this writ and this writ returned unsatisfied.  
Fees. \$2.67.

Geo. B. Berlin Sheriff

Sheriff's Return

Sheriff's Office, Hardin County, O.

Oct. 18<sup>th</sup> 1923

Received the writ hereto annexed on the 18<sup>th</sup> day of October 1923, at 10 o'clock A.M. and in obedience to the command thereof, I did on the 3<sup>rd</sup> day of December 1923 for the want of Goods or Chattles upon which to levy to make any part of this writ. Levy on the following real estate belonging to Jennie Moore Being lots No. Thirteen (13) Fourteen (14) Fifteen (15) and Sixteen (16) in the Henry Williams addition to the said Village of Mt Victory Hardin County, Ohio as designated on Record of said plot in volume B. page 224 plat record of Hardin County Ohio ten feet on the N. side of lot No. 16 subject to the right of way of C.C. & S.T.L. R.R. Also the following described Real Estate situated in Township of Hale County of Hardin State of Ohio and in the Village of Mt Victory and being a part of Virginia Military Survey No. 12179 beginning at an iron stake in the center of the road leading from Mt Victory Ohio to West Mansfield, O. and from which the north west center to G. & A. Joakums land bears S. 73° E. 132 feet distant thence N. 83 1/2° east 409 feet to a stake thence N. 23 3/4 west 264 feet to a stake in the S. line of an alley thence S. 66° west 349 feet with the S. line of said alley to a stake in the center of said gravel road thence S. 7° East 66 feet with the line of said gravel road to the beginning containing 1.62/100 acres of land.

Also the following Real Estate situated in the County of Hardin State of Ohio, and in the Village of Mt Victory and bounded and described as follows being lots Nos. Ten (10) Eleven (11) Twelve (12) Thirteen (13) Fourteen (14) and Fifteen (15) as the same are known and shown in the Harrison Williams addition to said village of Mt Victory Ohio, as follows designated on the records plat of said addition.

And this writ returned without further proceedings by order of Plaintiff  
Attorney.  
Fees \$3.75

Geo. S. Berlin  
Sheriff



E. H. SELL & Co., COLUMBUS, O., 26571

COST BILL

Dolls. Cts. Dolls. Cts.

Judgment	537	18		
Clerk	5	00		
" Increase	1	00		

Att'ys for Plaintiff *Nate L. Moffitt*

Att'ys for Defendant

No. of Case *11145*

Petition Filed *Aug 25-1923*

*L. J. Taylor*  
Plaintiff

*vs.*  
*W. H. Jones*  
Defendant.

*Received*  
*1923, at 9 o'clock*  
*did on the 27<sup>th</sup> day*  
*goods and Chattels*  
*as follows; - 13*  
*shocks of Corn*  
*\$ 2152.56*

*Returned*

## PROCEEDINGS

Sheriff's Office, Union County, O.  
Aug. 27<sup>th</sup> 1923.

Received the writ hereto annexed on the 27<sup>th</sup> day of August, 1923, at 9 o'clock A. M., and in obedience to the command thereof, I did on the 27<sup>th</sup> day of August 1923, levy upon the 1/2 interest of the following goods and Chattels belonging to the within named Defendant W. H. Jones as follows; - 13 shoats, 14 pigs, 2 sows, 6 ton hay, 210 sheep, 500 shocks of Corn, 1 bay mare, 1 bu clover seed all appraised at \$2152.56.

Frank Collier Sheriff,

Returned by order of Plaintiff's attorney.

litt

Aug 25-1923

EXECUTION DOCKET, UNION COUNTY

COMMON P

E. H. SELL & Co., COLUMBUS, O., 28571

COST BILL

Dolls. Cts. Dolls. Cts.

Judgment	136	50		
Clerk		5	00	
" Increase		1	00	

Att'ys for Plaintiff *S. G. Young*

Att'ys for Defendant

No. of Case *11146*

Petition Filed *Aug 28* 19*23*

*S. G. Young*  
Plaintiff

*Harry Connor*  
Defendant

Received the  
 at 10 o'clock A. M.,  
 of goods and chattels  
 upon the undivided  
 real estate,  
 Situated in  
 City of Columbus,  
 Being Lot  
 of the west part of  
 to Columbus O.  
 the recorded plat  
 108, Recorder's O.  
 Returned on  
 \$ 2.70



## PROCEEDINGS

## Sheriff's Return.

Sheriff's Office, Franklin County, Ohio.,  
Aug. 29<sup>th</sup>, 1923

Received the writ hereto annexed on the 29<sup>th</sup> day of August, 1923, at 10 o'clock A. M., and in obedience to the command thereof, I did forward of goods and chattels, on the 29<sup>th</sup> day of August 1923, at 2 o'clock, P. M. levy upon the undivided interest of Harry Corner in the following described real estate,

Situated in the State of Ohio, County of Franklin, and in the City of Columbus, and described as follows:-

Being Lot Number Three (3) in Lydia C. Brown's Subdivision of the west part of Lots 311, 312, and 313 in Dennison Place Addition to Columbus Ohio, as the same is numbered and delineated upon the recorded plat of said subdivision of record in Plat Book 5; page 108, Recorder's Office, Franklin County, Ohio.

Returned on account of prior liens.

\$ 2.90

Frank L. Holycross  
Sheriff of Franklin Co. O.  
By J. A. Joergler  
Deputy.





PROCEEDINGS

Sheriff's Return  
Sheriff's Office, Logan County, Ohio.  
September 6<sup>th</sup> 1923.

Received the writ hereto annexed on the 31<sup>st</sup> day of August 1923 at 3 o'clock P.M., and in obedience to the command thereof, I did on the 5<sup>th</sup> day of September, 1923, levy upon the following chattles belonging to E.E. Tennant to-wit:-

- 1 brown mare 9 years old.
- 1 bay mare 17 " "
- 1 bay mare 7 " "
- 1 roan milk cow 10 yrs. old.
- 1 fiddle cow 10 " "
- 1 Jersey milk cow 12 " "
- 1 Jersey " " 6 " "
- 1 Black " " 7 " "
- 1 calf.
- 3 shoats weighing about 125# each.
- 1 Oakland Touring Car.
- 1 Farm Wagon.
- 1 Binder. Sain Mussy Harrow.
- 1 Moline Tractor with Plow.
- 1 Thomas Grain Drill.
- 1 mowing machine.
- 1 Disc Harrow.
- 1 drag Harrow.
- 1 Corn Planter.
- 1 Corn Plow.
- 2 sets heavy work Harness.
- 90 acres growing corn
- 10 Tons. of hay in mow.

Also the following described chattles belonging to J.W. Daugherty to-wit:  
1 Star Touring Car 1923 model  
10 head of Holstein milk cows.  
60 acres of growing corn  
15 tons hay in Barn

Chas. F. Woolley Sheriff.  
C.C. Heath Deputy.

Received October 1 <sup>st</sup>	from E.E. Tennant	\$1000.00
" " 16 "	J.W. Daugherty	380.00
" Nov. 3 "	E.E. Tennant	90.69
		<hr/>
		1470.69

This writ returned this 3<sup>rd</sup> day of November 1923, fully satisfied,  
Received from E.E. Tennant and J.W. Daugherty judgment, interest and costs in full amounting to \$1470.69 - Distributed as follows. Glend. Stone, Clerk of Courts, Mansfield, Ohio judgment, interest and clerk costs amounting to \$1465.97 - Sheriff's fees \$4.72, retained

Chas. F. Woolley Sheriff.

Jan 5. 1925  
Paid judgment and costs in full  
L.H. Hope  
att. for pt.

Aug. 28 1923.

D.  
31-1923.  
day of August  
command  
for the real  
said estate  
ndant to-wit.

Daugherty.  
nship of Union,  
cribed as follows:-  
ames V. Finley  
e Record of Deeds  
es V. Finley for  
conveyed by  
Connor under the  
Union County Ohio

e of Ohio Township  
cribed as follows:-  
Road with Bokes  
; thence with  
brick at a  
thence with a  
. Morrow, S. 78°  
irs, lands;  
to a stone in  
id north line and  
s to a stone in  
said line N. 10°  
said stream with  
ne place of the

Woolley  
Sheriff.



EXECUTION DOCKET, UNION COUNTY

COMMON P

E. H. SELL & Co., COLUMBUS, O., 26571

COST BILL	Dolls.	Cts.	Dolls.	Cts.
Judgment	421	33		
Att'ys for Plaintiff Price, Pfeiffer & Price				
Att'ys for Defendant				
No. of Case 11150				
Petition Filed Aug. 30 1923				
The Hardew Co. Bank Co.				
Plcf.				
vs.				
Hally Hines +				
Lizzie Hines				

Received  
 3 o'clock P. M., on  
 of October 1923  
 undivided one fi  
 situated in the to  
 known as the west  
 in township three  
 less, said land ha  
 chattles on which  
 of Plaintiffs at  
 fees \$2.68  
 fees paid by Plaintiff

Sheriff's O

Received  
 and pursuant  
 upon the fo  
 Jackson, C  
 interest of  
 Hally Hines  
 section num  
 containing  
 and chattel  
 and the sam  
 plaintiff's

Sheriff's f  
 Paid Aug. 25  
 by plaintiff

PROCEEDINGS

Sheriff's Return.

Sheriff's Office, Wyandot County, Ohio  
October 27-1923.

Received the writ hereto annexed on the 27<sup>th</sup> day of October 1923, at 3 o'clock P. M., and in obedience to the command thereof, I did on the 27<sup>th</sup> day of October 1923 levy upon the life interest of Lizzie Hines and also upon the undivided one fifth interest of Hally Hines in the following described premises situated in the Township of Jackson, County of Wyandot, and State of Ohio and known as the west half of the north west quarter of Section number sixteen (16) in township three (3) south range twelve (12) east containing 80 acres, more or less, said levy having been made on said real estate for want of goods and chattels on which to levy and this writ returned without further process by order of Plaintiff's attorney

Fees \$2.68  
Fees paid by Plaintiff.

W. W. Scheidegger Sheriff,  
Wyandot County, Ohio

✓ Price  
Aug. 30 1923

Sheriff's Return. Case No. 11150.

Sheriff's Office, Wyandot County, Ohio. August 25, 1928.

Received this writ on the 25th day of August 1928, at 2 o'clock P.M. and pursuant to its command I levied on the 25th day of August 1928, upon the following described real estate, situated in the Township of Jackson, County of Wyandot and State of Ohio and known as the life interest of Lizzie Hines and also the undivided one fifth interest of Hally Hines therein in the west half of the north west quarter of section number sixteen (16) in township three, south, range twelve, east, containing eighty acres, more or less, said levy made for want of goods and chattels of either of the defendants on which to levy this writ and the same is hereby returned without further process by order of plaintiff's attorneys.

Fees-2.66

Sheriff's fees  
Paid Aug. 25, 1928  
by plaintiff.

H. B. Stansbury.  
Sheriff of Wyandot County, Ohio.

EXECUTION DOCKET, UNION COUNTY

COMMON P

E. H. SELL & Co., COLUMBUS, O., 26571

COST BILL

Dolls. Cts. Dolls. Cts.

Judgment	1114	66		
Clerk		500		
Increase		100		

Att'ys for Plaintiff Price, Pfeiffer and Price

Att'ys for Defendant

No. of Case 11151

Petition Filed Aug. 30 1923.

The Hardin County Bank Co.  
Plf.

B. W. Liles and  
Goldie M. Liles.

Def.

Received the  
o'clock A.M. and  
August 1923 levy  
Jackson, County of  
the southeast Quarter  
of land 12 rods  
Quarters all in sec  
North (12) east contai  
acre and except the  
heretofore conveyed by  
on containing one  
one (17) in blocks  
to the Village of Fo  
And this w  
plaintiff attorn  
Fees \$3.75

Sheri  
R  
P.M.  
1928  
of Ja  
half  
quart  
north  
(17)  
acres  
of th  
Eliza  
A  
of Fo  
one (  
to th  
T  
defen  
said  
plain  
Fees



PROCEEDINGS

and Price

Aug. 30 1923.

Sheriff's Office Hardin County Ohio.  
 Received the writ hereto annexed on the 31<sup>st</sup> day of August 1923, at 9 o'clock A.M. and in obedience to the command thereof I did on the 31<sup>st</sup> day of August 1923 levy upon the following real estate situated in the Township of Jackson, County of Hardin and State of Ohio and known as the north half of the southeast Quarter and the south half of the north east quarter and a strip of land 12 rods wide off of the south part of the north half of the north east Quarter all in section seventeen (17) in township three (3) south of range twelve (12) east containing one hundred and seventy two (172) acres more or less save and except therefrom seventy (70) acres off of the east side thereof heretofore conveyed by Minerva Marshall to Eliza Milum the premises herein levied on containing one hundred and two (102) acres of land. Also lot number one (1) in block number forty six (46) in Gormley Brothers addition to the Village of Forest in the County of Hardin State of Ohio.

And this writ returned without further proceeding by order of plaintiff's attorney.  
 Fees \$3.75

George S. Berlin  
 Sheriff

SHERIFF'S RETURN.

Case No. 11151

Sheriff's Office, Hardin County, Ohio.

August 23, 1928.

Received this Writ on the 23rd day of August 1928, at 1 o'clock P.M. and pursuant to its command I levied on the 23rd day of August 1928, upon the following described real estate, situated in the Township of Jackson, County of Hardin and State of Ohio and known as the north half of the south east quarter and the south half of the north east quarter and a strip of land 12 rods wide off of the south part of the north half of the north east quarter all in section number seventeen (17) Township three (3) south, Range twelve (12) east, containing 172 acres of land, more or less, save and except therefrom 70 acres off of the east side thereof heretofore conveyed by Minerva Marshall to Eliza Milum the part herein levied on containing 102 acres, more or less.

Also; the following described premises, situated in the Village of Forest, County of Hardin and State of Ohio and known as lot number one (1) in Block number forty six (46) in Gormley Brothers addition to the said Village of Forest, Ohio.

The above levied were made for want of goods and chattels of the defendants, or either of them, on which to levy this writ and the said writ is hereby returned without further process by order of plaintiff's attorneys.

Fees 3.75

John W. Crooks.  
 Sheriff of Hardin County, Ohio

EXECUTION DOCKET, UNION COUNTY

COMMON P

E. H. SELL & Co., COLUMBUS, O., 26371

COST BILL

Dolls. Cts. Dolls. Cts.

Judgment  
Clerk

8 10 67

" Increase

5 00

1 00

Att'ys for Plaintiff Price, Pfeiffer & Price

Att'ys for Defendant

No. of Case 11152

Petition Filed Aug. 30 1923

The Hardin County Bank Co.  
Cly.

B. W. Liles and  
Goldie M. Liles

Deft.

Received the  
5 o'clock A.M., on  
day of August 1923  
the Township of Jac  
as the north half  
north-east Quarter  
south part of the  
seventeen (17) in  
one hundred and  
therefrom seventy (70)  
by Minervia Mars  
or containing or  
No. one (1) in Bl  
addition to the  
And this is  
plaintiffs att  
Fees #3.75

Sherif

Re  
P.M. a  
1928  
of Jac  
half o  
quarte  
north  
(17) T  
acres  
of the  
Eliza  
Al  
of For  
one (1  
to the  
The  
defend  
said w  
plaint

Fees 3.



May

PROCEEDINGS

Price

Aug. 30 1923

Sheriff's Return

Sheriff's Office, Hardin County, Ohio  
 Received the writ hereto annexed on the 31<sup>st</sup> day of August 1923, at 9 o'clock A.M., and in obedience to the command thereof, I did on the 31<sup>st</sup> day of August 1923, levy upon the following Real Estate, situated in the Township of Jackson County of Hardin and State of Ohio, and known as the north half of the Southeast Quarter and the South half of the northeast Quarter and a strip of land twelve Rods wide off of the south part of the north half of the north east Quarter all in section seventeen (17) in township three (3) south of range (12) East containing one Hundred and Seventy two (172) acres, more or less save and except therefrom seventy (70) acres off of the east side thereof hereinafter conveyed by Minerva Marshall to Elizabeth Milum the premises herein levied on containing one Hundred and two (102) acres of land, also lot No one (1) in Block number Forty six (46) in Gormley Brothers addition to the Village of Forest in County of Hardin State of Ohio.

And this writ returned without further proceeding by order of plaintiffs attorney  
 Fees #3.75

George S. Berfiser,  
 Sheriff.

SHERIFF'S RETURN.

Case No. 11152

Sheriff's Office, Hardin County, Ohio.

August 23, 1928.

Received this Writ on the 23rd day of August 1928, at 1 o'clock P.M. and pursuant to its command I levied on the 23rd day of August 1928, upon the following described real estate, situated in the Township of Jackson, County of Hardin and State of Ohio and known as the north half of the south east quarter and the south half of the north east quarter and a strip of land 12 rods wide off of the south part of the north half of the north east quarter all in section number seventeen (17) Township three (3) south, Range twelve (12) east, containing 172 acres of land, more or less, save and except therefrom 70 acres off of the east side thereof heretofore conveyed by Minerva Marshall to Eliza Milum the part herein levied on containing 102 acres, more or less.

Also the following described premises, situated in the Village of Forest, County of Hardin and State of Ohio and known as lot number one (1) in Block number forty six (46) in Gormley Brothers addition to the said Village of Forest, Ohio.

The above levied were made for want of goods and chattels of the defendants, or either of them, on which to levy this writ and the said writ is hereby returned without further process by order of plaintiff's attorneys.

Fees 3.75

John W. Crooks,  
 Sheriff of Hardin County, Ohio



EXECUTION DOCKET, UNION COUNTY

COMMON P

E. H. BELL & Co., COLUMBUS, O., 26571

COST BILL

Dolls. Cts. Dolls. Cts.

Judgment	185	64		
Clerk	5	02		
Increase	1	00		

Att'ys for Plaintiff *Milo L. Myers*

Att'ys for Defendant

No. of Case 11160

Petition Filed 9-13 1923

*Marion Taylor*  
Plaintiff

- vs -

*Wilton Temple &*  
*Isaac Temple,*  
Defendants.

Received  
at 9 o'clock, a.m.  
of goods or chattles  
returned nothing

Fees \$1.50

PROCEEDINGS

*Sheriff's Office, Franklin County, Ohio.*  
*October 9<sup>th</sup> 1923.*

Received the writ hereto annexed on the 14 day of September at 9 o'clock, a.m. and in obedience to the command thereof for want of goods or chattles land or tenements upon which to levy this writ returned nothing found

*Fees \$1.50*

*Frank L. Holycross Sheriff.*  
*By J. A. Jorgle Deputy.*

*yers*

*9-13 1923*

EXECUTION DOCKET, UNION COUNTY

COMMON P

E. H. BELL & Co., COLUMBUS, O., 26571

COST BILL

Dolls. Cts. Dolls. Cts.

Judgment

1450 52

Att'ys for Plaintiff

C. A. Hopes

Att'ys for Defendant

No. of Case

11165

Petition Filed

Sept. 21 1923

The Bank of Marysville

vs

M. Christine Neslake

& C. H. Neslake

Received  
1923, at 3 o'clock  
I did on the  
levy upon the  
M. Christine Neslake  
65 acres: 42 acres  
Returned

Fees \$3.78



PROCEEDINGS

*Sheriff's Return.*

*Sheriff's Office, Union County, O.*

*Dec. 1<sup>st</sup> 1923.*

*Received the writ hereto annexed on the 21<sup>st</sup> day of September 1923, at 3 o'clock P.M., and in obedience to the command thereof,*

*I did on the <sup>19</sup> day of <sup>19</sup> levy upon the chattles, property of the within named dependant M. Christine Westlake and C.H. Westlake, to-wit: 20 Black Steers;*

*65 ewes; 42 acres corn & 00 bushels Corn; Straw Stack; 117 ewes.*

*Returned by without sale by order of Plaintiffs Attorney.*

*Fees \$3.78*

*Frank Mollie  
Sheriff.*

*Sept. 21 1923*

EXECUTION DOCKET, UNION COUNTY

COMMON P

E. H. SELL & Co., COLUMBUS, O., 20571

COST BILL

Dolls. Cts. Dolls. Cts.

Judgment	217	06		
Clerk.		500		
" Increase		100		

Att'ys for Plaintiff Edward W. Porter

Att'ys for Defendant

No. of Case 11158

Petition Filed Sept. 12 1923

A. D. Hoover  
Plaintiff

-vs-

E. A. Silverthorn &  
Venora Silverthorn  
Defendant.

Received this  
at 3 o'clock P.M.  
day  
I found in  
which to levy be  
from 75¢

Received this  
9 o'clock A.M.  
9<sup>th</sup> day of April  
tenements below  
which to levy  
from \$1.39.

## PROCEEDINGS

Sherriff's Return.

Sherriff's Office Union County, Ohio.  
Oct. 3-1923.

Received this writ hereto annexed on the 22<sup>nd</sup> day of September 1923, at 3 o'clock P.M. and in obedience to the command thereof, I did on the day of 19, levy upon the

I found no goods, no chattels, no lands, no tenements upon which to levy belonging to the within named defendant.

Feas 75 C

Frank Collier

By L. A. W. Sherriff

Sherriff's Return.

Sherriff's Office Union County, O.  
April 9<sup>th</sup> 1924.

Received the writ hereto annexed on the 8<sup>th</sup> day of April 1924, at 9 o'clock A.M. and in obedience to the command thereof, I did on the 9<sup>th</sup> day of April 1924, found no goods, no chattels, no lands, no tenements belonging to the within named defendant, upon which to levy.

Feas #1.39.

Frank Collier - Sherriff,  
L. A. W.



EXECUTION DOCKET, UNION COUNTY

COMMON P

E. H. SELL & Co., COLUMBUS, O., 26571

COST BILL

Dolls. Cts. Dolls. Cts.

Judgment	468	00		
Clerk	5	00		
" increase	1	00		

Att'ys for Plaintiff Edward W. Porter.

Att'ys for Defendant

No. of Case 11159

Petition Filed Sept. 12 19 23

Dora Lambka,  
Plaintiff.

Edmond Heath &  
Minnie Heath,  
Defendant.

Oct. 1<sup>st</sup> 1923.

Received judgement in full.

Edward W. Porter

Per Agnes D. Porter.

Received the  
1923, at 9 o'clock  
I did on the 1<sup>st</sup>  
defendant, to  
Judgment on  
Check for this  
County, O.  
Filed #5-43

*Sept*

PROCEEDINGS

Porter.

Sept. 12 19 23

*Sheriff's Office Union County. O.  
Oct. 1<sup>st</sup> 1923.*

Received the writ hereto annexed on the 22<sup>nd</sup> day of September 1923, at 9 o'clock a.m., and in obedience to the command thereof I did on the 1<sup>st</sup> day of Oct. 1923 collect from the within named defendant, to-wit from Edmund Heath the full amount of judgment and costs herein to the amount of \$479.43  
Check for this amount herewith returned to Clerk of Union County. O.

*File # 5-43*

*Frank Collier - Sheriff  
Per. L. A. W.*

Porter.

EXECUTION DOCKET, UNION COUNTY

COMMON P

E. H. SELL & Co., COLUMBUS, O., 29271

COST BILL

Dolls. Cts. Dolls. Cts.

Judgment	65	00		
Clara		5 00		
" Increase		2 00		

Att'ys for Plaintiff

*John L. Longbray*

Att'ys for Defendant

No. of Case 11170

Petition Filed 9-28-1923

The Union Banking Company  
Plaintiff

vs.

*E. W. Buxton &*

*Louisa Buxton*

Defendants.

Oct. 3 - 1923 - Received this day  
received judgment in full  
The Union Banking Co  
*E. H. Harris Cashier*

Received to  
and in obedience  
Sept. 1923, less  
defendant, to  
Fencing, 2 rolls  
Also made a  
perito attached  
Fees. \$7.74.

Situated in the  
Bounded and desc  
3151 and beginni  
center of Hale a  
Survey No. 12308  
with said line N  
the Marysville a  
said road, S. 69  
of Wilsons Alley  
40 50 W. 78.60  
land conveyed by  
1890; thence wi  
northerly corner  
a stone, the wes  
and others to A  
of said parcel c  
Addition to Pott  
15 W. 25.60 pole  
thence with two  
W. 15.68 poles  
Containing (54)  
Also Lots  
side of Lot No.  
include whatever  
and all Alleys  
Also the  
as beginning at  
vania and Ohio  
track) and in t  
thence with the  
corner of Willi  
said land S. 31  
rtherly corner  
Leonhard Dec. 2  
to a stone, sou  
the easterly l  
town of Potters  
of said Railway  
line N. 40 15 E  
Subject  
York Pennsylvan  
Datherine Smith  
Leaving  
the same more c  
west side of Lo  
Pottersburg (ex  
public use.



September

PROCEEDINGS

*Sheriff Return.*

*Sheriff's Office Union County - O.*

*Sept. 29<sup>th</sup> 1923.*

*Received this writ hereto annexed on the 28<sup>th</sup> day of Sept. 1923, and in obedience to the command thereof, I did on the 28<sup>th</sup> day of Sept. 1923, levy upon the following chattles belonging to the defendant, to-wit G. W. Buxton et al. as follows: - Saw-Tank, Wire Fencing, 2 rolls barbed wire, and general store all appraised at \$5000.00 Also made a Court House Levy upon real estate as described at Exhibit A. hereto attached.*

*Returned by order of Plaintiffs Attorney,*

*Frank Miller Sheriff*

*Fees. \$7.74.*

Situated in the Township of Allen, County of Union, and State of Ohio. Bounded and described as follows: ~~XXXXXXXXXX~~ Being part of Survey No. 3151 and beginning at a stone (witnesses by an ash, huckory and elm) in the center of Hale and Williams road and ~~XXX~~ at the southwesterly corner of Survey No. 12308 and in the northerly line of Survey No. 3151; thence with said line North 58° E. 110 24/100 poles to a stone in the center of the Marysville and Bellefontaine Gravel Road; thence with the center of said road, S. 69° E. 54.20 poles to a stone; thence with the northerly line of Wilsons Alley in Armstrong's Addition to the town of Pottersburg, S. 40 50 W. 78.60 poles to a stone in the northerly line of a parcel of land conveyed by Joseph W. Cummings and others to Lovina Spain January 10th 1890; thence with said line N. 51 15 W. 9.18 poles to a stone, the northerly corner to said parcel of land; thence S. 40 15 W. 48.60 poles to a stone, the westerly corner of a parcel of land conveyed by Catherine Smith and others to Alexander Smith April 8th 1882; thence with the southwesterly of said parcel of land in center of Railroad Street. in said Armstrong's Addition to Pottersburg; thence with the center of Railroad Street S. 40 15 W. 25.60 poles to a stone in the center of said Hale and William's Road; thence with two consecutive lines following the center of said road n. 42 15 W. 15.68 poles to a stone; thence N. 31 45 W. 85 poles to the beginning. Containing (54) Fifty Four acres, more or less.

Also Lots numbers (land 2) one and two and 16 1/2 feet wide on the west side of Lot No. (7) seven in said Armstrong's Addition to Pottersburg and to include whatever title and interest the grantor may have in Railroad Street and all Alleys (except Armstrongs Alley) in said Addition.

Also the following Real Estate a part of Survey No. 3151 and described as beginning at a stone in the southeasterly line of the New York Pennsylvania and Ohio Railway (57) Fifty-seven feet from the center of the main track) and in the center of the Marysville and Bellefontaine Gravel Road; thence with the center of said road S. 69 E. 127.60 poles to an iron pin, a corner of Willis H. Perfects land; thence with the northwesterly line of said land S. 31 15 W. 122.52 poles to a stone, a corner to said land and northerly corner to lands conveyed by Charles R. Smith and others to D. C. Leonhard Dec. 2nd 1880; thence with line of said land S. 58 W. 36.20 poles to a stone, southeasterly corner to the Miller Warner lands. Thence with the easterly line of said lands and containing with the easterly line of the town of Pottersburg N. 49 W. 126.20 poles to a stone in the southwesterly line of said Railway (57 feet from the center of the main track); thence with said line N. 40 15 E. 113 poles to the beginning.

Subject to the right and privileges and estate granted to the New York Pennsylvania and Ohio Railway Company in two conveyances from Catherine Smith and others, refer to Volume of Deeds No. 58 pages 3 & 4.

Leaving 106 acres more or less. And containing in all 160 acres, be the same more or less and including Lots Nos. 1 and 2 and 16 1/2 feet off the west side of Lot No. 7 and all streets and alleys in Armstrong's Addition to Pottersburg (except Armstrongs Alley) if the same should be vacated for public use.

*Sept 28 - 1923*

*company  
intiff*

*this day  
in full  
y Co  
in cash*

E. H. Sell & Co., COLUMBUS, O., 26571

COST BILL

Dolls. Cts. Dolls. Cts.

Att'ys for Plaintiff *E. W. Porter*  
 Att'ys for Defendant *B. A. Hoopes*  
 No. of Case \_\_\_\_\_ Petition Filed \_\_\_\_\_ 19

*Arthur M. Smith*  
 Plaintiff  
 vs.  
*Anna B. Smith*  
 Defendant.

Sept. 29-23	Recd of	<i>A. M. Smith</i>	$\$5 \frac{00}{xx}$	C. B. 8-74,
Oct. 5-1923	"	"	$\$5 \frac{00}{xx}$	C. B. 8-76
" 15-1923	"	"	$5 \frac{00}{xx}$	C. B. 8-76
" 20-1923	"	"	$5 \frac{00}{xx}$	C. B. 8-78.
" 27-1923	"	"	$5 \frac{00}{xx}$	C. B. 8-78 pd. 10-27-23 ch #119.

COMMON

PROCEEDINGS

*Dr*  
*ls.*

19

*nt.*

*23 ch #119.*





E. H. SELL & Co., COLUMBUS, O., 26571

COST BILL

Dolls. Cts. Dolls. Cts.

Judgment	233	76		
Clerk	5	00		
" Increase	1	00		

Att'ys for Plaintiff *Milo L. Myers*

Att'ys for Defendant

No. of Case 11177

Petition Filed Oct. 6 1923

*Frank Collins*  
Plaintiff

-vs-  
*Pearl M. Kitrich &  
Matilda M. Kitrich*  
Defendants.

Received the  
at 3 o'clock P.M., a  
copy upon the follo  
named defendant.  
Gas engine Sta  
17 Sheeps 15-  
Worn 4 horse  
Fees \$7.63.

PROCEEDINGS

Sheriff's Return.  
Sheriff's Office Union County, O.  
Oct. 9<sup>th</sup> 1923

Received the writ hereto annexed on the 6<sup>th</sup> day of October 1923, at 3 o'clock P. M., and in obedience to the command thereof, I did levy upon the following goods and chattels belonging to the within named defendant, Pearl M. Kitcher as follows: Ford Truck;

Gas engine Saw, wagon & dumped, mow, mucker:  
17 Sheep 15 Shoats 5 sows, 4 cows, 50 a standing  
barn, 4 horses all appraised at \$2036.25

Received Judgment Int & costs in full  
Fees \$7.63. Frank Leffler  
Sheriff.

EXECUTION DOCKET, UNION COUNTY

E. H. SELL & Co., COLUMBUS, O., 26571

COST BILL

Dolls. Cts. Dolls. Cts.

Judgment	2	50		
Clerk		5	00	
" Increase		1	00	

Att'ys for Plaintiff *Milo S. Myers*

Att'ys for Defendant

No. of Case *11178*

Petition Filed *10-8* 19*23*

*The Union Banking Co.*  
Plaintiff

*vs.*

*G. E. Williams,*  
*Judith A. Williams*  
*R. A. Burnbaugh,*  
Defendants.

Received this  
o'clock P. and in  
1923. Levy upon  
named Defendants  
as follows: 30  
1 spring both har  
braking plow: 3  
1 wagon & rack: 1  
2 yearling bulls:  
1 bay road horse: 2  
bullo harness: 1  
all apprais  
Fees \$ 7.38  
Appraisers \$ 2.00



## PROCEEDINGS

Sheriff's Return.

Sheriff's Office Union County -  
Oct. 12 - 1923.

Received this writ hereto annexed on the 8<sup>th</sup> day of Oct. 1923. at 3 P.M.  
o'clock P. and in obedience to the command thereof. I did on the 10<sup>th</sup> day of Oct.  
1923. levy upon the following goods and chattles belonging to the within  
named Defendants, G. E. Williams, Judith A. Williams & R. A. Burnbangle  
as follows: 30 brood sows: 2 male hogs: 3 pigs: 1 mowing machine:  
1 spring tooth harrow: 1 drag harrow: 1 disc & trailer: 1 corn plow: 1 riding  
braking plow: 3 walking plows: 1 fire shod cultivator: 1 lime ditch:  
1 wagon & rack: 1 hay loader: 1 side delivery rake: 1 black bull: 1 white bull:  
2 yearling bulls: 1 mule team: 1 S. road mare: 1 bay mare: 15 cows:  
1 bay road horse: 2 black geldings: 14 sheep: 4 yearling calves: 2 yr.  
bulls harness: 1 truck auto 1918 model:

all appraised at \$ 2962.00.

Fees \$ 7.35  
Appraisers \$ 2.00

Frank L. Linn, Sheriff.

EXECUTION DOCKET, UNION COUNTY

COMMON P

E. H. SELL & Co., COLUMBUS, O., 26571

COST BILL

Dolls. Cts. Dolls. Cts.

Judgment	125	57		
Clerk	5	00		
Increase	1	00		

Att'ys for Plaintiff Edward W. Porter

Att'ys for Defendant

No. of Case 11188

Petition Filed 7-22 - 1923

Lucinda Hite  
 Plaintiff  
 -vs-  
 W. D. Davis  
 Defendant

Received the  
 5'clock A.M. and  
 16<sup>th</sup> day of October  
 within named  
 road mare.  
 Paid E.W.P.  
 Fees # 635.  
 Apprs - 2.00.

PROCEEDINGS

Sherriff's Return  
Sherriff's Office, Union County, O.  
October 16<sup>th</sup> 1923.

Received the writ hereto annexed on the 16<sup>th</sup> day of October 1923 at 11  
o'clock A.M. and in obedience to the command thereof, I did on the  
16<sup>th</sup> day of October 1923 levy upon the following personal property of the  
within named defendant, to-wit: - W. C. Davis, 1 red cow, 1 black cow  
1 roan mare, 1 brown mare 1 bay mare all appraised at \$180.00

Paid E. W. Porter Dec 5 - 1923, \$107.48

Fees # 635,  
appr. 2.00.

Frank Collier, Sherriff

Porter

7-22 - 1923



EXECUTION DOCKET, UNION COUNTY

COMMON P

E. H. Sell & Co., COLUMBUS, O., 20571

COST BILL

Dolls. Cts. Dolls. Cts.

Judgment 446 18  
 Clerk 7 00  
 " Increase 1 00  
 Sheriff 2 75

Att'ys for Plaintiff *Milo L. Myers.*  
 Att'ys for Defendant  
 No. of Case 11131

Petition Filed Aug. 4 " 1923,

*Graham & Turner*  
 Plaintiffs  
 -75.  
*J. W. Perry*  
 Defendant

Received the  
 23<sup>rd</sup> day of October  
 command thereof  
 belonging to the  
 Mixed hay, Tim  
 mare, harness,  
 1 wagon and de  
 corn, 7 acres sta  
 Qabs. 100 sheep  
 Fees \$9.22  
 Appraisers 2.00.

January 10-1923  
 in so far as  
 No 11187 - See Ca

Appraisal of Goods and Chattel

We, the undersigned disinterested freeholders and residents of Union County, and State of Ohio, having been duly summoned and sworn by Frank Collier Sheriff of said County, impartially to appraise upon actual view, the following described goods and chattels, to-wit:

Mixed Hay	appr. at	40 00
Timothy hay	"	422 00
1 mowing machine		12 00
1 black horse		10 00
1 bay mare		10 00
harness		5 00
hay loader		10 00
Corn planter		15 00
gang plow		5 10
2 corn plows		10 00
1 wagon + dump bed		25 00
1 low wheeled wagon + rack		5 00
300 Shucks of corn		250 00
7 acres standing corn		75 00
1 Maxwell auto.		150 00
3 cows		140 00
200 bu oats		70 00
100 sheep		700 00
1 sow & 7 pigs		50 00

Total 2482 00 to be sold on execution issued from the court of

Common Pleas of said County in the action of Graham & Turner Plaintiff, against J. W. Perry defendant, do faithfully, after actual view of said goods and chattels make return and say that the sum of the real value in money of \$2482.00 Dollars. Given under our hands and seals this 24<sup>th</sup> day of Oct. 1923 State of Ohio Union County. I hereby certify that the within named appraisers are freeholders and residents of said County, and were duly summoned and sworn by me to appraise the within described goods and chattels this 24<sup>th</sup> day of Oct 1923.

Frank Collier Sheriff

J. C. Kerfoot  
 J. F. Bain

PROCEEDINGS

*Sheriff's Return.*

*Sheriff's Office, Union County, Ohio.*

Received the writ hereto annexed on the 23<sup>rd</sup> day of October 1923. at 3-5 o'clock P. M., and in obedience to the command thereof I did on the 24<sup>th</sup> day of October 1923. levy upon the chattels belonging to the within named defendant, J. W. Terry, as follows:-  
 Mixed hay. Timothy hay, 1 mowing machine, 1 black horse, 1 grey mare, harness, hay loader, corn planter, 1 gang plow, 2 corn plows, 1 wagon and dump bed, 1 low wheeled wagon + rack, 300 shocks corn, 7 acres standing corn, 1 Maxwell automobile, 3 cows, 200 bu Oats, 100 shup, 1 sow and pigs all appraised at \$2485.00  
 Fees \$9.22  
 Appraisers 2.00.

*Frank Collier, Sheriff,*

January 10-1925- This judgment released by order of this Court in so far as it may affect the Real Estate described in case No 11187 - See Cause No. 11187.

*Alvin Belline  
Clerk.*

*Aug. 4<sup>th</sup> 1923,*

*County,  
to Collier  
the following*

*the Court of  
against J. W.  
return and by that  
this 24<sup>th</sup> day of Oct. 1923  
A. C. Kerfoot  
J. F. Bain.*

EXECUTION DOCKET, UNION COUNTY

COMMON P

E. H. BELL & Co., COLUMBUS, O., 26571

COST BILL

Dolls. Cts. Dolls. Cts.

Judgment	246	09		
Clerk	5	00		
Increase	1	00		

Att'ys for Plaintiff

John W. Dailley

Att'ys for Defendant

No. of Case 11186

Petition Filed Oct. 27 - 1923.

Fred Bolinbaugh  
Plaintiff

-vs-

Roy Stiner  
Defendant

Settled out of Court and judgment paid

John W. Dailley  
att'y for plaintiff  
11/27/23

Received M  
at 3 o'clock P.M.  
the 28<sup>th</sup> day of Nov.  
Attorney  
Paid 75¢



PROCEEDINGS

*Sheriff's Return*  
*Sheriff's Office, Union County, Ohio*  
*Nov. 27<sup>th</sup> 1923.*

Received the writ hereto annexed on the 29<sup>th</sup> day of October 1923 at 3<sup>o</sup> clock P. M., and in obedience to the command thereof, I did on the 28<sup>th</sup> day of November 1923, return same by the order of Plaintiff Attorney.  
Paid 75¢  
Frank Mollie  
Sheriff.

*Wiley*

*Oct. 27 - 1923.*

*Judgment Paid*

*Wiley Plaintiff*

EXECUTION DOCKET, UNION COUNTY

COMMON P

E. H. BELL & Co., COLUMBUS, O., 29571

COST BILL

Dolls. Cts. Dolls. Cts.

Judgment	506	41		
Clerk		500		
" Increase		200		

Att'ys for Plaintiff *Milo L. Myers.*

Att'ys for Defendant

No. of Case 11190

Petition Filed 11-2-1923.

*Christopher Hinkle*  
Plaintiff.

*E. E. Jones.*  
Defendant.

Nov. 20, 1923, Received Judgment in full  
in above case, this day.  
*Christopher Hinkle*

Received the  
1923, at 3 o'clock  
on the 2nd day of  
the within name  
being described as

Ordered  
\$3.00

Descript  
Real Estate situ  
of Ohio, and villa  
Beginning a  
Village of Richwa  
owned by Mary C  
S. line of the said  
thence in a souther  
to the S. E. corner  
thereof; thence with  
of the beginning,

Also the follow  
State of Ohio, an  
follows; - Being  
and two hundred  
said Village. H

## PROCEEDINGS

## Sheriff's Return.

Sheriff's Office, Union County, Ohio  
Nov. 3rd, 1923

Received the writ hereto annexed on the 2nd day of November 1923, at 3 o'clock P. M., and in obedience to the command thereof, I did on the 3rd day of November, 1923 levy upon the real estate belonging to the within named defendants, to wit; Edward E. Jones, said real estate being described as "Exhibit A" hereto attached.

Ordered returned, Judgment released.

\$ 3.00

Frank Collier - Sheriff.

## "Exhibit A"

Description of Real Estate belonging to Edw. E. Jones.

Real Estate situated in the County of Union, Township of Delaibourne, State of Ohio, and village of Richwood and bounded and described as follows:-

Beginning at the point where the S. line of E. Bomford Street in the Village of Richwood, Ohio, intersects the N. line of the six acre tract formerly owned by Mary A. Jones; thence eastwardly in the same direction as the S. line of the said Bomford Street, to the E. line of the said six acre tract; thence in a southerly direction with the E. line of the said six acre tract to the S. E. corner thereof; thence with the S. line thereof to the S. W. corner thereof; thence with the N. line thereof in a northerly direction to the place of the beginning, containing three and one-half acres more or less.

Also the following: - Real estate situated in the County of Union, State of Ohio, and Village of Richwood; bounded and described as follows; - Being all of lots Number two hundred ninety five (295) and two hundred ninety six (296) in Cyre Landon's Addition to said Village. For further particulars see Recorded Plat of said Village.

ment in full



EXECUTION DOCKET, UNION COUNTY

COMMON P

E. H. Bell & Co., Columbus, O., 26571

COST BILL

Dolls. Cts. Dolls. Cts.

Judgment	979	78		
Clerk	5	00		
Increase	2	00		

Att'ys for Plaintiff *Mita L. Myers.*

Att'ys for Defendant

No. of Case 11191

Petition Filed 11-2 1923.

*The Union Banking Co.*  
Plaintiff.

*J. H. McIndroy.*  
Defendant.

Aug 21st 1925- Received this day  
Judgment in full - in the sum of  
\$1078<sup>00</sup>/<sub>100</sub> *Mita L. Myers*  
att'ys for Plaintiff

Received  
8 o'clock A.M., and  
no chattels no  
defendant upon  
Fees. 75¢

Received this  
pursuant to its  
which to levy the  
interest of the wife  
of John M. McIndroy

Real Estate  
Liberty, pa

Begin  
by William  
the Gravel  
Gravel Road,  
thence with  
of lands own  
with the cen  
Elm and Ash  
Warner's lan  
John M. McI  
101.50 poles

Except

Also another  
Surveys Nos.  
follows;-

Begin  
in the centre  
N. 23° E. 36  
John Bishop;  
Tree; thence  
Lorenzo Har  
to a stone a  
thence with

Fees. #3.00

Sheriff's Office  
day of July - 1925 - at 3  
1925 - I levied upon

PROCEEDINGS

*Sheriff's Return.*  
*Sheriff's Office Union County Ohio.*  
*March 28<sup>th</sup> 1924.*

Received the writ hereto annexed on the 2<sup>nd</sup> day of November 1923 at 9 o'clock A.M., and in obedience to the command thereof, I found no goods no chattels no lands, no tenements belonging to the within named defendant upon which to levy.  
*Fees. 75¢*

*Frank McIlroy*  
*Sheriff.*

*Sheriff's Return.*  
*Sheriff's Office Union County O.*  
*Feb. 28<sup>th</sup> 1925.*

Received this writ on the 26<sup>th</sup> day of Feb 1925 - at 3 o'clock P.M. and pursuant to its command I found no goods nor chattels upon which to levy. Therefore I made a Court-house Levy upon the undivided interest of the within named defendant J. L. Mc Gray in the real estate of John M. Mc Gray deceased as hereto attached.

Real Estate in the name of  
John M. McIlroy.

Real Estate situated in the State of Ohio, County of Union, Township of Liberty, part of V.H. Survey No. 12282, bounded and described as follows;

Beginning at a stake and stone most northerly corner of lands owned by William Tossey, now occupied for school purposes and in the center of the Gravel Road leading to Middleburg; thence with the center of said Gravel Road, S. 53° W. 66.68 poles to a stake corner of E.M. Walke's land; thence with said gravel road S. 87° 30' W. 106 poles to a stone corner in lands owned by Daniel Zigler; thence with said Zigler's land line and with the center of an unimproved road N. 36° 25' W. 39.50 poles to a Hickory, Elm and Ash corner of lands owned by Abishai Warner; thence with said Warner's land N. 53° E. 152.50 poles to a stake and stone in the line of John M. McIlroy's land; thence with said McIlroy's land line S. 36° 20' E. 101.50 poles to the beginning.

Containing 78.50 acres.

Excepting one-half acre occupied and owned by the "Friends' Church".

Also another tract in the same State, County, Township and part of Surveys Nos. 12400, 12403, 12393 and 12413, bounded and described as follows:-

Beginning at a stone in the east line of Survey No. 12282 and in the center of the Crowder road; thence with the center of said road N. 23° E. 36 poles to a stone in a corner of land formerly owned by John Bishop; thence N. 52° E. 164.20 poles to a Hickory, Ash and Sugar Tree; thence N. 38° W. 160 poles to a stone easterly corner to lands of Lorenzo Harrington; thence with a line of said land S. 52° W. 200 poles to a stone a corner to the same in the east line of said Survey No. 12282; thence with said line S. 38° E. 178 poles to the place of the beginning, containing 201 1/2 acres be the same more or less.

*Fees. \$3.00*

*F. S. Hager, Sheriff*  
*L. A. W.*

*Sheriff's Office Union County Ohio - Aug 19<sup>th</sup> 1925 - Received this writ on the 7<sup>th</sup> day of July - 1925 - at 3 o'clock P.M. and pursuant to its command on the 10<sup>th</sup> day of July 1925 - I levied upon chattels belonging to the within*

*this day  
the sum of  
Myers  
Family*

EXECUTION DOCKET, UNION COUNTY

COMMON P

E. H. Bell & Co., Columbus, O., 26571

COST BILL

Dolls. Cts. Dolls. Cts.

Judgment  
Clerk  
" Increase

3 13 50  
5 00  
2 00

Att'ys for Plaintiff *Meta L. Myers*

Att'ys for Defendant

No. of Case 11192

Petition Filed 11-2 1923

*Christopher Hinkle*  
Plaintiff

-vs-

*E. E. Jones*  
Defendant

Received the  
1923, at 3 o'clock  
did on the 3<sup>rd</sup> day of  
to the within  
estate being de

Real estate  
State of Ohio, and  
follows: -

Beginning at  
Village of Richwood  
formerly owned by  
direction as the  
the said six ac  
line of said s  
with the S line  
W. line thereof  
beginning: -

Also the following

Real estate  
Ohio, and  
follows: - Be  
ninety-five  
Cyre Landor  
particulars s

Fee # 3.00

Feb. 15



## PROCEEDINGS

Sheriff's Return,  
 Sheriff's Office, Union County, Ohio,  
 Nov. 2<sup>nd</sup> 1923.

Received this writ hereto annexed on the 2<sup>nd</sup> day of November 1923, at 3 o'clock P.M., and in obedience to the command thereof, I did on the 3<sup>rd</sup> day of November 1923, levy upon the real estate belonging to the within named defendant, to-wit: Edward E. Jones, said real estate being described as Exhibit A hereto attached,

Exhibit A.

Real estate situated in the County of Union, Township of Clairborne State of Ohio, and Village of Richwood and bounded and described as follows:—

Beginning at the point where the S. line of E. Bonded Street in the Village of Richwood, Ohio, intersects the W. line of the six acre tract formerly owned by Mary A. Jones; thence easterwardly in the same direction as the S. line of the said Bonded Street, to the E. line of the said six acre tract; thence in a southerly direction with the E. line of said six acre tract to the S. E. corner thereof; thence with the S. line thereof to the S. W. corner thereof; thence with the W. line thereof in a northerly direction to the place of the beginning; Containing three and one-half acres more or less Also the following:

Real estate situated in the County of Union, State of Ohio, and Village of Richwood; bounded and described as follows:— Being all of lots numbers two-hundred-ninety-five (295) and two-hundred-ninety-six (296) in Cyre Landons Addition to said Village; For further particulars see Recorded Plat of said Village,

Fees # 3.00

Returned by order of Plaintiff  
 No money made.

Frank Collier

Sheriff.

Feb. 15<sup>th</sup> 1924 - Settled out of Court - last paid by  
 L. C. M. Co.

E. H. SELL & Co., COLUMBUS, O., 26571

COST BILL

Dolls. Cts. Dolls. Cts.

Att'ys for Plaintiff

Att'ys for Defendant

No. of Case 11094

Petition Filed

19

The Buckeye State Building & Loan Co.,  
Plaintiff

-75-

Ray Middleworth et al,  
Defendants.

Return of Order of  
Sale.

The State of O.  
I received  
obedience to the com  
summon J. W. H  
freeholders, residents  
appraise the lands a  
and afterward, on t  
me, under their ho  
ate and appraise the  
ninety-three & 44/100  
in the office of the C  
26<sup>th</sup> day of September  
a newspaper printed  
said lands and ten  
House of said County.  
And having advert  
thirty days previous  
some day of the wee  
did on said 27<sup>th</sup> day  
proceed to offer said la  
House, and then ap  
Mansfield, O.  
Eight-Hundred fr  
thirds of the apprai  
being the highest b  
off said lands on  
Fees. 95 65

## PROCEEDINGS

## Sheriff's Return.

The State of Ohio; Union County.

I received this Order of Sale on the 17<sup>th</sup> day of September 1923, and in obedience to the command of the same I did, on the 19<sup>th</sup> day of September 1923, summon J. W. Hines, W. N. Plotner & Helen L. Lelime three disinterested freeholders, residents of said County, who were by me duly sworn to impartially appraise the lands and tenements therein described, upon actual view, and afterward, on the 19<sup>th</sup> day of September, 1923, said appraisers returned to me, under their hands, that they did upon actual view of the premises, estimate and appraise the real value in money of the same at Eight thousand - ninety-three & 47/100 Dollars, a certified copy of said appraisal I forthwith deposited in the office of the Clerk of the Court of Common Pleas of said County, and on the 26<sup>th</sup> day of September 1923, I caused to be advertised in the Marysville Tribune (a newspaper printed and published and of general circulation in Union County) said lands and tenements to be sold at public sale, at the door of the Court House of said County, on the 27<sup>th</sup> day of October 1923 at 10 o'clock, P. M. of said day, and having advertised the said lands and tenements for more than thirty days previous to the day of sale, to-wit: five consecutive weeks on the same day of the week in each week, and in pursuance of said notice, I did on said 27<sup>th</sup> day of October 1923, at the time and place above mentioned proceed to offer said lands and tenements at public sale at the door of said Court House, and then and there came The Union Banking Company of West Mansfield, Ohio, who bid for the same the sum of Eight thousand Eight Hundred fifty Dollars and said sum being more than two thirds of the appraised value thereof, and said Union Banking Company etc. being the highest bidder therefore, I then and there publicly sold and struck off said lands and tenements to it for said sum of \$8450.00

Filed 95 <sup>63</sup>

Frank Lelimer  
Sheriff.



EXECUTION DOCKET, UNION COUNTY

COMMON P

E. H. SELL & Co., COLUMBUS, O., 26571

COST BILL	Dolls.	Cts.	Dolls.	Cts.
Judg.	292	77		
Interest				
Clerk	6	70		
Sheriff Union Co.	1	57		
" Franklin Co.	2	90		

Att'ys for Plaintiff  
 Att'ys for Defendant  
 No. of Case 11113

Petition Filed July 16 1923.

M. O. Jewett  
 vs  
 O. C. Loh et al.

Received the  
 1923, at 9 o'clock  
 goods and chattels,  
 following describ  
 Situated in  
 of Westerville, and  
 Being a part  
 Ohio, made A. D.  
 Beginning at a  
 a point 20 feet ea  
 M. P. Bennett; there  
 thence S. at right  
 W. on a line para  
 on a line paralle  
 to the place of be  
 feet of land more  
 in said village.

#290

## PROCEEDINGS

## Sheriff's Return

Sheriff's Office, Franklin County, Ohio  
November, 15, 1923

Received the writ hereto annexed on the 14th day of November, 1923, at 9 o'clock A.M., and in obedience to the command thereof, for want of goods and chattels, I did on the 15th day of November 1923, levy upon the following described real estate, to-wit:-

Situated in the State of Ohio, County of Franklin and in the village of Westerville, and described as follows:-

Being a part of the north part of Lot. 115 of the Survey of Westerville, Ohio, made A. D. 1859 and bounded and described as follows:-

Beginning at a stake in the center of Park St. in said Village and at a point 20 feet east of the N.E. corner of a lot of land formerly owned by M.P. Bennett; thence east with the center of said street 60 feet to a stake; thence S. at right angle with said Park St. 180 feet to a stake; thence W. on a line parallel with the center of Park Street 60 feet to a stake; thence on a line parallel with the E. line of said lot herein described 180 feet to the place of beginning, containing 39 square rods, and 182.25 sq. feet of land more or less, said premises being known as 73 E. Park St. in said Village. Returned on account of prior liens.

Frank L. Holycross - Sheriff

Franklin County, Ohio

By J. A. Joergler. Deputy

#290

July 16 1923.

EXECUTION DOCKET, UNION COUNTY

COMMON P

E. H. BELL & Co., COLUMBUS, O., 26571

COST BILL

Dolls. Cts. Dolls. Cts.

Judgment	804	33		
Clerk		500		
.. Increase		152		

Att'ys for Plaintiff *W. B. Price*

Att'ys for Defendant

No. of Case 11204

Petition Filed 11-27 1923

*The Hardin County Bank Co.,  
Plaintiff*

-45-

*M. A. Grafmiller  
Hazel Grafmiller,  
Defendant*

Received the  
at 10:30 o'clock  
I did on the 8th  
on which to levy  
situated in the  
of Ohio and desc  
Quarter of Section  
Range twelve (12)  
thereof, known  
Contains 79 ac  
returned further  
made.

Fees \$3.25 paid

Sheriff's Office  
Received this  
and pursuant to  
upon the following  
Hardin County, Ohio  
(31) in townships to  
the North east corner  
containing seventy  
The above levy was  
on which to levy  
is returned without  
Sheriff fees. \$3.25

Received this writ  
pursuant to its cor  
and chattels of the  
on the undivided  
subject to the life es  
real estate, situated  
known as the North  
three (3) south, Ran  
this writ is returned  
Fees \$2.50



PROCEEDINGS

Sheriff's Office, Hardin County, Ohio  
December 8, 1923.

Received the writ hereunto annexed on the 8 day of December, 1923 at 10:30 o'clock A.M. and in obedience to the command thereof I did on the 8 day of December 1923 for want of goods and chattels on which to levy this writ levy upon the following described real estate situated in the Township of Jackson, County of Hardin, and State of Ohio and described as follows to wit: the North half of the N.E. Quarter of Section No. thirty one (31) in township three (3) South Range twelve (12) East excepting one acre off the North East corner thereof, known as school house lot, the property herein levied on contains 79 acres of land the property of defendants and this writ returned further proceedings by order of plaintiffs attorney. No money made.

Fees #3.25 paid by plaintiff

G. S. Berlin,  
Sheriff Hardin County, Ohio.

Sheriff's Return.

Sheriff's Office, Hardin County Ohio November 9, 1928.

Received this writ on the 31st day of October 1928 at 1:00 o'clock P.M. and pursuant to its command I levied on the 9th day of November 1928, upon the following described real Estate situated in Jackson township Hardin County, Ohio. The North half of the North east quarter of section thirty one (31) in township three (3) South range twelve (12) East, except one (1) acre off the North east corner thereof known as school house lot, said premises containing seventy nine (79) acres, more or less, the property of the defendants. The above levy was made for want of goods and chattels of the defendants on which to levy this writ and by order of plaintiffs attorney this writ is returned without further process.

Sheriff fees. #3.25

John W. Crooks,  
Sheriff, Hardin County, Ohio.

Sheriff's Return

Sheriff's Office, Hardin County, Ohio  
June 18, 1929

Received this writ on the 18th day of June 1929 at 11 o'clock A.M., and pursuant to its command on the 18th day of June 1929 for want of goods and chattels of the defendants, on which to levy this writ, I levied the same on the undivided one-fifth part thereof belonging to Mathew A. Grafmiller subject to the life estate therein of James A. Grafmiller in the following described real estate, situated in the township of Jackson, County of Hardin and State of Ohio and known as the North half of the south west quarter of section No. twenty nine (29) in township three (3) south, Range twelve (12) East containing eighty (80) acres, more or less, and this writ is returned without further process by order of plaintiff's attorney.

Fees \$ 2 <sup>50</sup>/<sub>100</sub>

Morton Ansley  
Sheriff, Hardin County, Ohio

-27 1923

mk G,  
stiff

darst,

E. H. BELL & CO., COLUMBUS, O., 26571

COST BILL

Dolls. Cts. Dolls. Cts.

Judgment	260	27		
Clerk	150			
Increase	500			

Att'ys for Plaintiff *W. B. Price*

Att'ys for Defendant

No. of Case *11205*

Petition Filed *11-27-1927*

*The Hardin County Bank Company*  
*Plaintiff*

*Chas. C. Winkart &*  
*Lulah Winkart*  
*Defendant.*

PROCEEDINGS

-27- 1923

Company  
Tiff

ant,



E. H. SELL & Co., COLUMBUS, O., 26571

COST BILL

Dolls. Cts. Dolls. Cts.

Judgment	7866	12		
Clerk	5	00		
Increase	2	00		
"	1	00		
Sheriff of Hardin Co.	3	25		
"	4	00		

Att'ys for Plaintiff *W. B. Price*

Att'ys for Defendant

No. of Case *11206*

Petition Filed *11-27-1923*

*The Hardin County Bank Company*  
*Plaintiff*

*vs.*  
*W. H. Wilson*  
*Defendant*

Sheriff's Return

Sheriff's Office, Hardin County, Ohio, November 22, 1928

Received this writ on the 22nd day of November 1928, at 8 o'clock A. M., and pursuant to its command for want of goods and chattels of the defendant on which to levy this writ on the 22nd day of November A. D. 1928. I levied the same on the following described real estate to-wit: Situated in the Township of Jackson, County of Hardin and State of Ohio and known as the North half of the North east quarter Section # 12 in township three (3) south, range eleven (11) east containing 80 acres of land, more or less. Also the following described real estate situated in the village of Forest, County of Hardin and State of Ohio and known as lot number one (1) in block number fifteen (15) of the original plat of said Village of Forest, Hardin County, State of Ohio. Also lots number five (5) six (6) and seven (7) in Block number nineteen (19) of the original plat of the said village of Forest, Hardin County, State of Ohio, excepting therefrom twenty five (25) feet off of the West end of said lots number five (5) and six (6). Also the undivided one half of lots number one (1) and two (2) in Block number twenty four (24) in the original plat of the said village of Forest, Hardin County, State of Ohio said real estate levied on as the property of the defendant W. H. Wilson and this writ returned without further process by order of Plaintiff's Attorney.

*J. N. Crooke - Sheriff of Hardin Co.*

SHERIFF'S RETURN

Sheriff's Office, Hardin County, Ohio.  
October 3, 1933.

Received this writ on the 15th day of September 1933 at 1:00 o'clock P.M., and pursuant to its command I levied on the 3rd day of October 1933, upon the following described real estate:

Situated in the Township of Jackson, County of Hardin, and State of Ohio and known as the North half (1/2) of the northeast quarter (1/4) of Section twelve (12) in Township three (3) South of Range eleven (11) East, containing eighty (80) acres of land more or less.

Also the following described real estate:

Situated in the Village of Forest, County of Hardin, and State of Ohio, and known as Lot number one (1) in Block number fifteen (15) of the original Plat of said Village of Forest, Ohio.

Also the following described real estate:

Situated in the Village of Forest, Ohio, County of Hardin and State of Ohio, and known as Lots number five (5), six (6) and seven (7) in Block number nineteen (19) of the original Plat of said Village excepting therefrom 25 feet off the west end of said lots number five (5) and six (6).

Also the undivided one-half (1/2) of the following real estate:

Situated in the Village of Forest, County of Hardin and State of Ohio, and known as lots number one (1) and two (2) in Block number twenty-four (24) of the original Plat of said Village of Forest, Ohio.

All of said real estate levied on is the property of said W. H. Wilson and this writ is returned without further process by order of plaintiff's attorney.

\$2.64

*Wilbur Mitchell*  
Sheriff of Hardin County, Ohio.  
By *Lloyd Norman*, Deputy

Received this writ on the 22nd day of November 1928, at 8 o'clock A. M., and pursuant to its command for want of goods and chattels of the defendant on which to levy this writ on the 22nd day of November A. D. 1928. I levied the same on the following described real estate to-wit: Situated in the Township of Jackson, County of Hardin and State of Ohio and known as the North half of the North east quarter Section # 12 in township three (3) south, range eleven (11) east containing 80 acres of land, more or less. Also the following described real estate situated in the village of Forest, County of Hardin and State of Ohio and known as lot number one (1) in block number fifteen (15) of the original plat of said Village of Forest, Hardin County, State of Ohio. Also lots number five (5) six (6) and seven (7) in Block number nineteen (19) of the original plat of the said village of Forest, Hardin County, State of Ohio, excepting therefrom twenty five (25) feet off of the West end of said lots number five (5) and six (6). Also the undivided one half of lots number one (1) and two (2) in Block number twenty four (24) in the original plat of the said village of Forest, Hardin County, State of Ohio said real estate levied on as the property of the defendant W. H. Wilson and this writ returned without further process by order of Plaintiff's Attorney.

*No. #3.25 paid of*

Sheriff's Office  
September 3, 1933

Received this writ on the 15th day of September 1933 at 1:00 o'clock P.M., and pursuant to its command I levied on the 3rd day of October 1933, upon the following described real estate:

Situated in the Township of Jackson, County of Hardin, and State of Ohio and known as the North half (1/2) of the northeast quarter (1/4) of Section twelve (12) in Township three (3) South of Range eleven (11) East, containing eighty (80) acres of land more or less.

Also the following described real estate:

Situated in the Village of Forest, County of Hardin, and State of Ohio, and known as Lot number one (1) in Block number fifteen (15) of the original Plat of said Village of Forest, Ohio.

Also the following described real estate:

Situated in the Village of Forest, Ohio, County of Hardin and State of Ohio, and known as Lots number five (5), six (6) and seven (7) in Block number nineteen (19) of the original Plat of said Village excepting therefrom 25 feet off the west end of said lots number five (5) and six (6).

Also the undivided one-half (1/2) of the following real estate:

Situated in the Village of Forest, County of Hardin and State of Ohio, and known as lots number one (1) and two (2) in Block number twenty-four (24) of the original Plat of said Village of Forest, Ohio.

All of said real estate levied on is the property of said W. H. Wilson and this writ is returned without further process by order of plaintiff's attorney.

\$2.64

PROCEEDINGS

Sheriff's Return

Sheriff's Office, Hardin County, Ohio.  
December 8<sup>th</sup> 1923.

Received the writ hereto annexed on the 8 day of December 1923 at 10:30 o'clock A.M., and in obedience to the command thereof, I did on the 8<sup>th</sup> day of December 1923 - for want of goods and chattels on which to levy this writ upon the following described real estate situated in the Township of Jackson County of Hardin and State of Ohio and known as the N. half of the N.E. Quarter of Section twelve in Township Three South Range eleven east, containing 80 acres of land; Also the following real estate in the village of Forest, County of Hardin and State of Ohio and known as the undivided one-half of lots No. 1 and 2, in Block No. 24 - in the original plat of said Village. Also the following described real estate situated in the Village of Forest County of Hardin and State of Ohio and known as lot No. 1 in Block No. 15, in the original plat of said Village of Forest; Also the following described real estate situated in the Village of Forest, County of Hardin and State of Ohio and known as lots Nos. 5-6 & 7 - in Block No. 19 - of the original plat of said Village of Forest Ohio excepting therefrom 25 feet off of the west end of lots No. 5 & 6 - aforesaid all of said real estate levied upon as the property of defendants, and this writ is returned without further proceedings by order of plaintiffs Attorney. No Money made.

Fees \$3.25 paid by plaintiff.

Geo. S. Berlin  
Sheriff, Hardin County, Ohio.

27- 1923

Company  
Sheriff

deant -

November 22, 1928

A. M., and

on which

ame on the

on, County of

tion # 12 in township

g described real estate

er one (1) in block

les lots number

id village of Forest,

said lots number

Block number twenty four

real estate levied

his process by order

Sheriff of Hardin Co.

SHERIFF'S RETURN

Sheriff's Office, Hardin County, Ohio.  
September 3, 1938.

Received this writ on the 3 day of September, 1938, at 9 o'clock A. M., and pursuant to its command I levied on the 3 day of September, 1938, upon the following described real estate:

Situated in the Township of Jackson, County of Hardin and State of Ohio and known as the north half of the North East quarter of section number twelve (12) in Township 3 South, Range Eleven (11) East, containing 80 acres of land, more or less.

Also the following described real estate, situated in the Village of Forest County of Hardin and State of Ohio, to-wit: Lot Number one (1) Block Number fifteen (15) in original plat of said village; also lots number five (5) six (6) and seven in Block Nineteen (19) of the original plat of said village. Excepting 25 feet off of the west end of lots five (5) and six (6); also the undivided one half of lots number one (1) and two (2) in Block Numbers twenty four (24) of the original plat of said Village of Forest, Ohio.

All of said real Estate levied on as the property of W. H. Wilson and this writ returned without further process by order of plaintiff's attorney.

\$2.64

Lloyd Norman, Sheriff.  
By: H. D. Radcliffe, De uty.



EXECUTION DOCKET, UNION COUNTY

COMMON

E. H. SELL & Co., COLUMBUS, O., 26571

COST BILL

Dolls. Cts. Dolls. Cts.

Judgment	636	67		
Clerk	5	00		
" Increase	1	50		

Att'ys for Plaintiff W. B. Price

Att'ys for Defendant

No. of Case 11210

Petition Filed 12-1-1923

The Hardin County Bank Co.  
Plaintiff.

vs.  
Lewis Hilman  
Defendant.

Received  
 10.30- 5' clock A.M.  
 on the 8<sup>th</sup> day of Dec  
 by this writ. Long  
 County of Hardin.  
 bounded and desc  
 edths of an acre 170  
 Section Twenty six  
 all of said real es  
 writ is returned  
 attorney  
 Sheriff's Costs paid



PROCEEDINGS

*Sheriff's Return.*  
*Sheriff's Office, Hardin County, Ohio.*  
*December 8<sup>th</sup> 1923.*

Received the writ hereto annexed on the 8<sup>th</sup> day of December 1923. at 10.30 o'clock A.M. and in obedience to the command thereof, I did on the 8<sup>th</sup> day of December 1923. for want of goods and chattles on which to levy this writ. levy upon the following described real estate situated in the County of Hardin, in the state of Ohio and in the Township of Graham and bounded and described as follows: Being seventy acres and twenty eight hundredths of an acre (70.28) off the West side of the South-East Quarter of Section Twenty eight (28) in Township Four (4) South Range (12) East all of said real estate levied upon as the property of defendant, and this writ is returned without further proceeding by order of Plaintiff's attorney - no money made.

*Sheriff's Costs paid by Plaintiff.*

*George S. Berlin Sheriff,*  
*Hardin County, Ohio.*

*2-1 - 1923*

*Bank G. Plaintiff.*

*Landlord.*

EXECUTION DOCKET, UNION COUNTY

COMMON P

E. H. SELL & Co., COLUMBUS, O., 26571

COST BILL

Dolls. Cts. Dolls. Cts.

Judgment	1020	67		
Clerk		500		
" Increase		200		

Att'ys for Plaintiff *W. B. Price*  
 Att'ys for Defendant  
 No. of Case *11211* | Petition Filed *12-1-1923*

*The Hardin County Bank*  
 Plaintiff  
 -vs-  
*Lewis Hilman*  
 Defendant

Received the  
 10:30 o'clock A.M.  
 8<sup>th</sup> day of December  
 writ, served upon  
 of Hardin, in the  
 one-half interest  
 town (now city) of  
 the west side thereof  
 by deed dated October  
 Addition to the sa  
 as the property of  
 Also the fol  
 Hardin, in the di  
 and described as foll  
 of an acre off the we  
 in Township (4) -  
 estate levied on a  
 this writ is return  
 Attorney. No M  
 Sheriff's fees paid  
 Fees \$3.25

PROCEEDINGS

Sheriff's Office Hardin County, Ohio.  
December 8<sup>th</sup> 1923

Received the writ hereto annexed on the 8<sup>th</sup> day of December 1923 at 10:30 o'clock A.M., and in obedience to the command thereof, I did on the 8<sup>th</sup> day of December, 1923, for want of good and chattles on which to levy the writ, levy upon the following described real estate situated in the County of Hardin, in the State of Ohio and in city of Kenton and being the undivided one-half interest in In-Lot No. (7) in Geo. Salzman's Addition to the town (now city) of Kenton Ohio - save and except 3 1/2 feet in width off the west side thereof, sold and conveyed by Geo. Salzman to Susie Krenbuhl by deed dated October 5<sup>th</sup> 1897. Also lot No. Sixty Six (66) in East Lawn Addition to the said city of Kenton, Ohio, all of said real estate levied upon as the property of dependant Roscoe Kuebler:

Also the following described real estate situated in the County of Hardin, in the State of Ohio, and in the Township of Goshen and bounded and described as follows: being seventy acres and twenty-eight hundredths (70.80) of an acre off the west side of the south east quarter of section twenty-eight (28) in Township (4) South, range twelve (12) east, said last above described real estate levied on as the property of the dependant Lewis Heilman, and this writ is returned without further proceedings by order of plaintiff's Attorney. No Money mad

Sheriff's fees paid by plaintiff  
Fees \$3.25

Geo. S. Berlin Sheriff.  
Hardin County, O.

ice  
12-1-1923

at Geo  
intiff

dependant



EXECUTION DOCKET, UNION COUNTY

COMMON P

E. H. SELL & Co., COLUMBUS, O., 26571

COST BILL

Dolls. Cts. Dolls. Cts.

Judgment	409	96		
Clerk	5	00		
" Increase	1	50		

Att'ys for Plaintiff *W. B. Price*  
 Att'ys for Defendant  
 No. of Case *11212*      Petition Filed *12-1-1923*

*The Hardin County Bank Co.*  
 Plaintiff  
 - vs -  
*W. B. Humphrey,*  
 Defendant.

Received the  
 at 10:30 o'clock A  
 the 8<sup>th</sup> day of Dec  
 this writ upon the  
 of Jackson County  
 one half of the  
 three (3) S. ran  
 defendant and th  
 of plaintiff's Attor  
 Fee. \$3.50 paid

PROCEEDINGS

Sheriff's Return.

Sheriff's Office Hardin County, Ohio.  
December 11-1923

Received the writ hereto annexed on the 8<sup>th</sup> day of December 1923 at 10:30 o'clock A.M., and in obedience to the command thereof, I did on the 8<sup>th</sup> day of December 1923, for want of goods and chattles on which to levy this writ upon the following described real estate situated in the Township of Jackson County of Hardin and State of Ohio, and to-wit: the undivided one half of the east half of the N.E. quarter of Section No. 13 in Township Three (3) S. range Eleven (11) East. Containing 80 acres, the property of defendant and this writ is returned without further proceedings by order of plaintiff's Attorney. No money made

Fees \$3.50 paid by plaintiff:

Geo. S. Berlin.  
Sheriff Hardin County, Ohio.

12-1 - 1923

Sh. Co.  
iff  
dant,

EXECUTION DOCKET, UNION COUNTY

COMMON P

E. H. BELL & Co., COLUMBUS, O., 26571

COST BILL

Dolls. Cts. Dolls. Cts.

Judgment	62	73		
Clerk	5	00		
" Increase	2	00		

Att'ys for Plaintiff *W. B. Price*

Att'ys for Defendant

No. of Case *11213.*

Petition Filed *12-1-1923*

*The Hardin County Bank Co.*  
*Plaintiff*

*-vs-*  
*Dick Lisle*  
*Defendant*

Received the  
3 o'clock P.M. and  
4<sup>th</sup> day of Decemb  
this writ, levy the  
in the County of  
Jackson and discri  
quarter of section  
twelve (2) East C  
the property of the  
December 2<sup>nd</sup>  
plaintiffs attorn

Fees \$1.82 fees pa

Received the  
at 2:15 o'clock P.  
on the 29<sup>th</sup> day of  
estate the propert  
Forest, County of  
No. four, five and  
said Village of  
for want of goods an  
execution retu  
plaintiffs attor  
Fees \$3.25 paid



## PROCEEDINGS

Sheriff's Return.

Sheriff's Office, Wyandot County, Ohio.

December 4<sup>th</sup> 1923.

Received the writ hereto annexed on the 4<sup>th</sup> day of December 1923. at 3 o'clock P. M., and in obedience to the command thereof, I did on the 4<sup>th</sup> day of December 1923. for want of goods and chattels whereon to levy this writ, levy the same on the following described real estate situated in the County of Wyandot in the State of Ohio, and in the Township of Jackson and described as follows, to-wit: - the North half of the North West Quarter of Section two (2) in Township three (3) South range Twelve (2) East containing seventy four (74) acres more or less, the property of the defendant, and the writ is returned this (4) day of December A. D. 1923. without further proceedings by order of plaintiff's attorney.

Fees \$1.82 fees paid by plaintiff. By W. M. Scheidegger -- Sheriff,  
Fred Jones Deputy.

Sheriff's Return.

Sheriff's Office, Hardin County, Ohio.

December 29 - 1923.

Received the writ hereto annexed on the 29<sup>th</sup> day of December 1923 at 2:15 o'clock P. M., and in obedience to the command thereof, I did on the 29<sup>th</sup> day of December 1923 levy upon the following described real estate the property of defendant W. L. Baker, situated in the Village of Forest, County of Hardin and State of Ohio, and known as lots No. four, five and six and Lot Block No. 49 of Gormley Brothers Addition to said Village of Forest Ohio said levy was made on said real estate for want of goods and Chattels of the defendants on which to levy and this execution returned without further proceedings, by order of plaintiff's attorney. No Money Made.

Fees \$3.25 paid by plaintiff.

Geo. S. Berlin  
Sheriff Hardin County, Ohio

12-1-1923

k. Co.  
stiff

ndant.

E. H. SELL & Co. COLUMBUS, O., 26571

COST BILL

Dolls. Cts. Dolls. Cts.

Judgment	130658		
Clerk	500		
" Increase	130		

Att'ys for Plaintiff *W. B. Price*

Att'ys for Defendant

No. of Case *11214*

Petition Filed *2-1-1923*

*The Hardin County Bank Co*  
*Plaintiff*

*-vs-*  
*S. A. Fox*  
*Defendant*

Received this writ  
 3-5 clock P.M. on  
 4<sup>th</sup> day of Decem  
 this writ, levy  
 situated in the  
 of Marselles and  
 of the N.E. quad  
 South range two  
 Also the east he  
 Number ten (10)  
 said Township  
 and containing 4  
 and this writ is  
 further proceeding  
 Fee \$ 1.82 paid

PROCEEDINGS

Sheriff's Return.  
Sheriff's Office, Wyandot County, Ohio.  
December 1923.

Received this writ hereunto annexed on the 4<sup>th</sup> day of December 1923, at 3-5<sup>th</sup> clock P. M., and in obedience to the command thereof, I did on the 4<sup>th</sup> day of December 1923, forward of goods and Chattles whereon to levy this writ, levy the same upon the following described real estate, situated in the County of Wyandot, State of Ohio and in the Township of Marsailles and bounded and described as follows: the east one half of the N. E. quarter of Section Number (10) ten in Township (4) four South range twelve (12) east: Containing 80 acres of land more or less.

Also the east half of the West half of the N. E. quarter of section Number ten (10) in Township four (4) south, range twelve east in said Township of Marsailles, County, of Wyandot and State of Ohio, and containing 40 acres of land more or less the property of the defendant, and this writ is returned this 4<sup>th</sup> day of December A. D. 1923, without further proceedings by order of plaintiffs attorney.

Fees \$ 1.82 paid by plaintiff.

W. N. Scheidegger -- Sheriff,  
By: Fred Jones --- Deputy.

2-1-1923

Bank Co  
plaintiff

defendant.



E. H. SELL & Co., COLUMBUS, O., 26571

COST BILL

Dolls.	Cts.	Dolls.	Cts.
--------	------	--------	------

Judgment	401	86		
Clerk	5	00		
" Increase	1	00		

Att'ys for Plaintiff *W. May Houston*

Att'ys for Defendant

No. of Case *11217*

Petition Filed *12-8* 19*23*

*E. J. Freyhoff*  
Plaintiff

- vs -

*C. A. Penhorwood*  
*S. D. Penhorwood*  
*R. E. Penhorwood*  
Defendants.

Received  
at 9 o'clock A.M.  
14<sup>th</sup> day of Decem  
within named  
as follows:- 1 Cow  
200 bu corn in crop  
8 cows all apprais  
On Jan  
and costs in full  
of Courts.  
Fees. \$10.58.  
Apprs. 2.00.

Jan 9-19  
and interest in

## PROCEEDINGS

Sheriff's Return.

Sheriff's Office Union County Ohio.  
Dec. 14<sup>th</sup> 1923.

Received the writ hereto annexed on the 11<sup>th</sup> day of December 1923. at 9 o'clock A.M. and in obedience to the command thereof, I did on the 14<sup>th</sup> day of December 1923, levy upon the goods and chattels belonging to within named defendants, N.A. Penhewood and S.D. Penhewood as follows:- 1 Corn-plow. 4 brood sows: 20 pigs: 5 Cows and 2 heifers 200 bu corn in crib stack of Timothy hay: hay in mow: automobile and 8 Cows all appraised at \$1060.00.

On Jan. 8<sup>th</sup> 1924 the defendants paid \$425.00 the judgment and costs in full and check for the same is hereby returned to Clerk of Courts.

Fees. \$10.58.

Apprs. 2.00.

Frank Coster Sheriff  
By L.A.W.

Jan 9-1924 - paid W. Clay Huston \$406.42 Judgment and interest in full of Claim C.B. 8-108 - Check No. 270.  
Clerk of Courts

EXECUTION DOCKET, UNION COUNTY

COMMON P

F. H. Bell & Co., Columbus, O., 26571

COST BILL

Dolls. Cts. Dolls. Cts.

Judgment	164	15		
Clerk	5	00		
Increase	1	00		

Att'ys for Plaintiff Hale & M<sup>c</sup>Ke

Att'ys for Defendant

No. of Case 11225

Petition Filed 12-19-1923

G. B. Miller  
Plaintiff

Lewis Rears,  
Lucil Rears &  
Eliza Sharp.  
Defendants.

Received in  
1923. at y. s. c.  
Sharp, I det on  
Chittles belong  
1/2 interest in  
1 Model 40-0  
1 horse  
1 gray horse  
Also the follo  
1 Brown hor  
1 - Bay ma  
3 - Milk Cr  
1/2 interest in  
1 buggy  
1 - set light  
1 - heater  
1 - white Bro  
1 - Spotted Br

This was  
satisfied Rec  
acres standing  
Distributed ab



## PROCEEDINGS

Sheriff's Return

Sheriff's Office, Logan County, Ohio,

December 20-1923.

Received the writ hereto annexed on the 19<sup>th</sup> day of December 1923, at 4-5 o'clock P.M., and in obedience to the command thereof, I did on the 19<sup>th</sup> day of December 1923, lay upon the following Chattels belonging to Lewis Reams to-wit:

1/2 interest in about 15 acres standing Corn

1 Model 40 - Overland Touring Car

1 horse

1 gray horse

Also the following Chattels belonging to Eliza Sharp:

1 Brown horse

1 Bay mare.

3 - Milk Cows.

1/2 interest in about 15 acres standing Corn

1 buggy

1 set light harness.

1 - heifer

1 - white Brood sow.

1 - Spotted Brood Sow.

Chas F. Wesley Sheriff -  
C. C. Heath Deputy -

This Writ returned this 8<sup>th</sup> day of January, 1924 partly satisfied Received from Cary Williams for Chattel sale of 15 acres standing Corn Jan 8 - 1924 76.50

Distributed as follows: Don C. Bailey Printer sale Bills 5.25

Gene Miller Auctioneer 5.00

Sheriff fees Retained 6.81

Clerk of Court Union County to be applied as credit on Judgment 59.44.

Total 76.50

Chas F. Wesley Sheriff

EXECUTION DOCKET, UNION COUNTY

COMMON P

E. H. SELL & Co., COLUMBUS, O., 26571

COST BILL

Dolls. Cts. Dolls. Cts.

Judgment 206 93  
 Clerk 5 00  
 Increase 1 00

Att'ys for Plaintiff Hale & Mc Gee  
 Att'ys for Defendant  
 No. of Case 11226 | Petition Filed 12-19- 1923

Hale & Mc Gee  
 Plaintiffs  
 - vs -  
 J. F. King  
 Defendant.

Received the w  
 P.M. and in bed  
 after due and diligent se  
 the following Describ

The following a  
 25 and 31 town range  
 No. 25-20 poles E. of  
 section N. 88-1/2 W. i  
 free from pipe road  
 to Mc Colloch's land  
 poles to a part 20 poles  
 85 poles to the pla  
 9.95 acres are in  
 of way thirty feet

Also the followin  
 The following a  
 County of Logan a  
 and designated on  
 John Lindsay by  
 by deed dated and  
 of Logan County  
 This writ is  
 not satisfied no

Fees \$ 3.75  
 xx

PROCEEDINGS

Sheriff's Office - Logan County - Ohio.  
December 22<sup>nd</sup> 1923.

Received the writ hereto annexed on the 22<sup>nd</sup> day of December 1923, at 3:00 o'clock P.M. and in obedience to the command thereof, did on the 22<sup>nd</sup> day of December 1923, after due and diligent search, I failed to find any goods or chattles on which to levy, I levied on the following Described Real estate, belonging to Joseph F. King and Clara King.

The following described real estate in the County of Logan and being parts of sections 25 and 31 town range 14 beginning at a post in the S. line of said N.W. quarter section No. 25 - 20 poles E. of the S.W. corner thereof; thence with the S. line of said quarter section N. 88-1/2 W. 56.4 poles to a post in the center of the Bellefontaine and West Liberty free turn pike road; thence N. 5 1/2 W. 85.89 poles with the center of said pike and corner to M<sup>rs</sup> Colloch's land; thence with said M<sup>rs</sup> Colloch's south line S. 89 E. 62 poles to a post 20 poles E. of the line between said quarter section; thence S. 2 W. 85 poles to the place of beginning, containing 30 acres more or less of which 9.95 acres are in section 25 balance in section 31, excepting however a right of way thirty feet wide along the South side of the above described premises.

Also the following real estate belonging to Joseph F. King to-wit:

The following described real estate situated in the City of Bellefontaine, County of Logan and State of Ohio and being lot No. 83 as the same is known and designated on the original plat thereof, and being the same lot deeded John Lindsay by the Board of Education of Lake Township, Logan County, Ohio, by deed dated August 11<sup>th</sup> 1854 and recorded in volume 30 at page 433, of Logan County Deed Records.

This writ returned this 21<sup>st</sup> day of February 1924, for want of time not satisfied no money made.

Fees. \$ 3.75

Charles F. Wooley - Sheriff.

See  
2.19- 1923



EXECUTION DOCKET, UNION COUNTY

COMMON P

E. H. SELL & Co., COLUMBUS, O., 29571

COST BILL

Dolls. Cts. Dolls. Cts.

Judgment	121	14		
Clerk	5	00		
Increase	1	00		

Att'ys for Plaintiff *M. A. Hoopes*

Att'ys for Defendant

No. of Case // 221

Petition Filed 12 - 15 1923

*G. E. Williams*  
Plaintiff

*Wm H. Renkert & Mary Renkert*  
Defendants

Received the  
1923, at 9 o'clock  
I did on the  
After due and dilig  
Wm H. Renkert a  
returned this 27  
File # 2.02.

PROCEEDINGS

Sheriff's Return  
Sheriff's Office Logan County, Ohio.

December 27<sup>th</sup> 1923.

Received the writ hereto annexed on the 22<sup>nd</sup> day of December 1923, at 9 o'clock a.m. and in obedience to the command thereof I did on the \_\_\_\_\_ day of \_\_\_\_\_ 19 - log upon the. After due and diligent search I failed to find the within named Wm H. Renkert and Mary Renkert in my Bailiwick, this writ returned this 27<sup>th</sup> day of December 1923.

File # 2.02.

Wm. F. Wooley Sheriff.

15 1923

E. H. SELL &amp; Co., COLUMBUS, O., 26571

COST BILL

Dolls.

Cts.

Dolls.

Cts.

Att'ys for Plaintiff *W. E. Byers*

Att'ys for Defendant

No. of Case *11144*Petition Filed *Aug. 27* 19*23*,*Franklin Mortgage Co.*  
*Plaintiff**v s.**Alonzo Thomas et al.,*  
*Defendant.**Sheriff's Return on Order of*  
*Sale.**This sale set aside by order of the*  
*Court this 24<sup>th</sup> day of Dec. 1923.**Fees #6.35**Frank L. Hill**Sheriff*



PROCEEDINGS

Aug. 27 1923,

Order of

Order of the

1923.

to the

Sheriff

EXECUTION DOCKET, UNION COUNTY

COMMON P

E. H. SELL & Co., COLUMBUS, O., 26571

COST BILL

Dolls. Cts. Dolls. Cts.

Judgment  
clerk.  
Increase

845 59  
- 5 00  
1 50

Att'ys for Plaintiff Milo L. Myers.

Att'ys for Defendant

No. of Case 11230

Petition Filed Dec. 27 1923

Ex issued " 27 " 1923.

The Union Banking Co.  
of Marysville, Ohio  
Plaintiff

Sarah E. Epps.  
Defendant.

Received this  
8 o'clock A.M. and  
day of December  
no goods or no C  
Sarah E. Epps. de  
name of Evere  
Real Estate situa  
Allen being part  
Beginning a  
the N.E. corner of  
E. 43.89 rods to a  
N. line of land  
line of said Polo  
of said Ira Chan  
N. 36° W. 75 rods  
Containing  
no money  
Fees \$2.50

## PROCEEDINGS

Sheriff's Return.

Sheriff's Office Union County, Ohio,

December 27<sup>th</sup> 1923.

Received the writ hereto annexed on the 27<sup>th</sup> day of December 1923. at 10 o'clock A.M. and in obedience to the command thereof, I did on the 27<sup>th</sup> day of December 1923. levy upon the following real estate as I found no goods or no chattles belonging to the within named defendants Sara E. Epps. said real estate belonging in the being in the name of Everett Epps. and bounded and described as follows:—

Real Estate situated in the County of Union, State of Ohio. Township of Allen being part of Survey No. 2981 and described as follows:

Beginning at a stake in the S. line of the Carter Survey and the N.E. corner of land now owned by Ira Chandler: thence N. 57° 40' E. 43.89 rods to a stake: thence S. 37° E. 75 rods to a stone in the N. line of land now owned by Edward Poling: thence with the line of said Poling's land S. 53° W. 43.84 rods to a corner of the land of said Ira Chandler: thence with the line of said Ira Chandler's land N. 36° W. 75 rods to the place of beginning

Containing 20½ acres more or less.

no money made.

Fees \$2.50

Frank Collier, Sheriff.

Dec. 27<sup>th</sup> 1923

" 27<sup>th</sup> 1923.



E. H. SELL & Co., COLUMBUS, O., 26571

COST BILL

Dolls. Cts. Dolls. Cts.

Judgment

177 96

Att'ys for Plaintiff *Nate L. Moffitt*

Att'ys for Defendant

No. of Case 11231

Petition Filed Dec. 28 1923

*Lybarge & Chern*  
Plaintiff

*John Rosebrook*  
Defendant.

*Sheriff's Return.*

*Sheriff's Office, Union County, O.*

*Received the writ hereto annexed on the 8<sup>th</sup> day of Sept. 1924, at 3.5 o'clock P.M. and in obedience to the command thereof I did collect from the within named defendant John Rosebrook the judgment interest and costs herein amounting to \$204.72. Judgment \$17.77 Int. \$11.50. Costs \$15.26. Check for amount herewith returned. Fees \$4.76. Frank Bellis Sheriff.*

*Jan 2. 1925. Received this day of Glen L. Cline Clerk of Courts \$189.46 Judg. Int & Costs in full of above judgment. Nate L. Moffitt atty for Plaintiff.*

*Received the writ at 9.5 o'clock A.M. 11<sup>th</sup> day of January 1925 of the within name in the County of Union Nos. 4815 and 2832 and broken tile in the corner Philander and Ora Johnson's land to a 76.88 poles with the W.W. Southard's line said Southard's line N. 78° W. 29.64 poles to said Southard's line N. 78° W. 44 N.E. corner to My line of Mattha N.E. corner to a stone on broken E. 82.24 27 poles containing 138 acres. Fees \$2.50.*





EXECUTION DOCKET, UNION COUNTY

COMMON P

E. H. NELL & Co., COLUMBUS, O., 26571

COST BILL

Dolls. Cts. Dolls. Cts.

*Final Judgment*

101 53

Att'ys for Plaintiff *Nate L. Moffitt*

Att'ys for Defendant

No. of Case *11232*

Petition Filed *Dec. 28 1923*

*The Union Banking Co. of West Mansfield O.*

*vs.*  
*Lizzie Fry & Joe Fry.*

*Received the*  
*at 9-0'clock A. M.*  
*on the 11<sup>th</sup> day of*  
*described red*  
*bounded and des*  
*Situated in*  
*and part of survey*  
*corner of land o*  
*of land owned by*  
*L. K. Drake's eas*  
*by S. R. Skidm*  
*S. 81° E. 40.7 fo*  
*stone in the sa*  
*poles to the pla*  
*be the same s*  
*Files # 2.50*



PROCEEDINGS

Sheriff's Return.

Sheriff's Office, Union County, Ohio.

Jan 11<sup>th</sup> 1924

Received the writ hereto annexed on the 28<sup>th</sup> day of December 1923. at 9 o'clock A. M., and in obedience to the command thereof, I did on the 11<sup>th</sup> day of January 1924, make a court-house levy upon the following described real estate in the name of within defendant, Lizzie Fay and bounded and described as follows:

Situated in the County of Union, Township of York, State of Ohio, and part of Survey # 2984. Beginning at a stone in the center N.W. corner of land owned by David B. Davis and in the east line of a lot of land owned by L. K. Drake; thence N. 10 1/4° E. 157.5 poles with said L. K. Drake's east land line to a stone in the S. line of land owned by S. R. Skidmore formerly owned by Alonzo Ballinger; thence S. 81° E. 40.7 poles passing H. Stalder's S.W. corner at 28.4 poles to a stone in the said David B. Davis' N. land line; thence N. 81° W. 40.7 poles to the place of the beginning containing 3 1/2 acres of land be the same more or less.

Fees # 2.50

Frank Collier, Sheriff.

Dec. 28 1923

Unionfield O.

EXECUTION DOCKET, UNION COUNTY

COMMON P

E. H. Sell & Co., Columbus, O., 26571

COST BILL

Dolls. Cts. Dolls. Cts.

Judgment	647	70		
Clerk	5	00		
Increase	1	00		
Sheriff		75		

Att'ys for Plaintiff

Edward W. Porter

Att'ys for Defendant

No. of Case 11242

Petition Filed Jan 10-19 24

Dora Lambka  
Plaintiff

75-

Edmund Heath  
Minnie M. Heath  
Defendants

Received this  
at 9 o'clock A.M., a  
goods no chattels

75

Judgment	702	97		
@ 8% from Ct. 27-28				

Atty. for Plaintiff Price & Price

Case # 11233 - Page 11233

Warden Counties Bank Co.

Sheriff's Office, T.  
Received this  
and pursuant to it  
upon the following  
County of Hardin,  
six (6) in block nu  
village. Said Real  
of goods and cha  
This writ is retur  
Fees \$3.25

Sheriff's Office, Hardin County, Ohio  
September 3, 1938.

Received this writ on the 3 day of September, 1938, at 9 o'clock A. M., and pursuant to its command I levied on the 3 day of September, 1938, upon the following described real estate, situated in the Village of Forest, County of Hardin and State of Ohio and known as lots Number four (4) Five (5) and six (6) in Block Number forty nine (49) in Garinly Brothers addition to said Village of Forest, Ohio.

Levied on as the property of the defend nts and this writ returned without further process by order of plaintiffs attorney.

\$2.64

Lloyd Norman, Sheriff.  
By: H. D. Radcliffe, Deputy.

Received t  
P.M., and pursu  
upon the follow  
Situated i  
and known as lo  
forty-nine (49)  
Levied on  
without further

\$2.64

PROCEEDINGS

Porter  
Jan 10-19 24

Sheriff's Return.

Sheriff's Office, Union County, Ohio  
January 14, 1924

Received the writ hereto annexed on the 11th day of January, 1924, at 9 o'clock A.M., and in obedience to the command thereof, I found no goods no chattels, no lands, no tenements upon which to levy.

\$ 7.57

Frank Lollie Sheriff  
L.A.W.

ice + Price

1233

Co. Sheriff

ant

M., and  
e fol-  
ix (6)  
age of  
without  
ty.

Common Pleas September Term A.D. 1923.

Sheriff's Return.

Sheriff's Office, Hardin County, Ohio. November 9, 1928.

Received this writ on the 31st day of October 1928 at 1:00 o'clock P.M., and pursuant to its command I levied on the 9th day of November 1928, upon the following described Real Estate: Situated in the Village of Forest, County of Hardin, State of Ohio and known as lots Number four (4) five (5) six (6) in block number forty nine (49) of Gormly Bros. addition to the said Village. Said Real Estate is levied on as the property of W.L. Baker for want of goods and chattels of the defendants on which to levy this writ and this writ is returned without further process by order of plaintiffs attorney.

Fees #3.25

John W. Crooks, Sheriff of Hardin Co.

SHERIFF'S RETURN

Sheriff's Office, Hardin County, Ohio.  
October 3, 1933.

Received this writ on the 15th day of September 1933, at 1:00 o'clock P.M., and pursuant to its command I levied on the 3rd day of October 1933, upon the following described real estate:

Situated in the Village of Forest, County of Hardin and State of Ohio and known as lots number four (4), five (5) and six (6) in Block number forty-nine (49) in Gormly Bros. Addition to said Village of Forest, Ohio,

Levied on as property of the defendants and this writ is returned without further process by order of Plaintiff's attorney.

\$2.64

Wilbur Mitchell  
Sheriff of Hardin County, Ohio.  
By Lloyd Norman, Deputy



EXECUTION DOCKET, UNION COUNTY

COMMON P

E. H. SELL & Co., COLUMBUS, O., 26571

COST BILL

Dolls. Cts. Dolls. Cts.

Judgment	647	70		
Clerk	5	00		
Increase	1	00		
Sheriff		75		

Att'ys for Plaintiff

Edward W. Porter

Att'ys for Defendant

No. of Case 11242

Petition Filed Jan 10-19 24

Dora Lambka  
Plaintiff

75-

Edmund Heath  
Minnie M. Heath  
Defendants

Received the  
at 9 o'clock A.M., a  
goods no chattels

75

Judgment	702	97		
@ 8% from Ct. 27-28				

Atty. for Plaintiff Price & Price

Case # 11233 - Page 11233

The Hardin County Bank Co.  
Plaintiff

Jesse L. Baker,  
H. L. Baker.

Defendant

Sheriff's Office, T  
Received this  
and pursuant to it  
upon the following  
County of Hardin,  
six (6) in block nu  
village. Said Real  
of goods and cha  
This writ is retur  
Fees \$3.25

Received t  
P.M., and pursu  
upon the follow  
Situat  
and known as lo  
forty-nine (49)  
Levied on  
without further

\$2.64

\$2.64

Lloyd Norman, Sheriff.  
By: H. D. Radcliffe, Deputy.

PROCEEDINGS

Porter  
Jan 10-19 24

Sheriff's Return.

Sheriff's Office, Union County, Ohio  
January 14, 1924

Received the writ hereto annexed on the 11th day of January, 1924, at 9 o'clock A.M., and in obedience to the command thereof, I found no goods no chattels, no lands, no tenements upon which to levy.

757

Frank Lollie Sheriff  
L.A.W.

ice & Price

1233

Co.  
Plaintiff

Defendant

Common Pleas September Term A.D. 1928.

Sheriff's Return.

Sheriff's Office, Hardin County, Ohio. November 9, 1928.

Received this writ on the 31st day of October 1928 at 1:00 o'clock P.M., and pursuant to its command I levied on the 9th day of November 1928, upon the following described Real Estate: Situated in the Village of Forest, County of Hardin, State of Ohio and known as lots Number four (4) five (5) six (6) in block number forty nine (49) of Gormly Bros. addition to the said Village. Said Real Estate is levied on as the property of W.L. Baker for want of goods and chattels of the defendants on which to levy this writ and this writ is returned without further process by order of plaintiff's attorney.

Fees \$3.25

John W. Crooks, Sheriff of Hardin Co.

SHERIFF'S RETURN

Sheriff's Office, Hardin County, Ohio.  
October 3, 1933.

Received this writ on the 15th day of September 1933, at 1:00 o'clock P.M., and pursuant to its command I levied on the 3rd day of October 1933, upon the following described real estate:

Situated in the Village of Forest, County of Hardin and State of Ohio and known as lots number four (4), five (5) and six (6) in Block number forty-nine (49) in Gormly Bros. Addition to said Village of Forest, Ohio,

Levied on as property of the defendants and this writ is returned without further process by order of Plaintiff's attorney.

\$2.64

Wilbur Mitchell  
Sheriff of Hardin County, Ohio.  
By Lloyd Norman, Deputy

Page of  
without

ty.

E. H. BELL & Co., COLUMBUS, O., 29571

COST BILL

Dolls. Cts. Dolls. Cts.

Judgment	2	453		
Clerk		500		
Increase		100		

Att'ys for Plaintiff

*B. A. Hoopes*

Att'ys for Defendant

No. of Case / 243

Petition Filed / - 11 1924

*Marion L. Baldrige*  
Plaintiff

- vs -  
*Wm. Hatcher &*  
*Hilda Hatcher*  
Defendants

*May 19, 1924*  
Received of Defendant - judgment  
and interest in full in following case  
*B. A. Hoopes*  
Att'y for Pt.

Received  
January 1924,  
and thereof. I did  
Hatcher judgment  
amount of \$200.  
Clerk of Court  
Fees. 2.84.



May

PROCEEDINGS

*Sheriff's Return  
Sheriff's Office Union County, Ohio,  
May 17 - 1924.*

Received the writ hereto annexed on the 9<sup>th</sup> day of January 1924, at 9 o'clock A.M., and in obedience to the command thereof, I did on the 17<sup>th</sup> day of May 1924, collect from said William Hatcher judgment, interest and costs in the within case to the amount of \$229.02. I hereby return check for the same to the Clerk of Courts.  
Fees 2.84.

*Frank Lottier Sheriff  
L. W. :*

1-11 1924

1924  
A judgment  
William case  
P.L.

EXECUTION DOCKET, UNION COUNTY

COMMON P

E. H. BELL & Co., COLUMBUS, O., 26571

COST BILL	Dolls.	Cts.	Dolls.	Cts.
Judgment	217	12		
Clerk.	5	00		
Increase	1	00		

Att'ys for Plaintiff E. H. Porter

Att'ys for Defendant

No. of Case 11215

Petition Filed Dec. 5 1923

Ex. issued Jan. 4, 1924

H. B. Chapman  
Plaf.

vs.

Walter Navin

Def.

Received check in full for \$219.10  
amount in full due plaintiff on judgment  
herein.  
E. H. Porter

January 21<sup>st</sup> 1924. Attorney for Plaintiff

Received  
1924-, at 30 clock  
on the 9<sup>th</sup> day of  
Walter Navin to  
wit. Check  
wit  
Folio # 2.92.

January

PROCEEDINGS

*Sheriff's Return*  
*Sheriff's Office, Major County - Ohio.*  
*Jan 19<sup>th</sup> 1924*

Received the writ hereto annexed on the 4<sup>th</sup> day of January 1924-, at 3 o'clock P.M., and in obedience to the command thereof, I did on the 19<sup>th</sup> day of January 1924, collect from the within named defendant Walter Navin \$228.15 - being all of judgment, int. and costs of this writ. Check for said amount returned to Clerk of Court with this writ.  
*Frank J. Miller*  
*Sheriff*

*Folio # 292.*

*Dec. 5<sup>th</sup> 1923*  
*Jan. 4, 1924*

*all for \$219.10*  
*of our judgment*  
*Porter*  
*money for Plaintiff*



EXECUTION DOCKET, UNION COUNTY

COMMON P

E. H. Bell & Co., Columbus, O., 26571

COST BILL

Dolls. Cts. Dolls. Cts.

Judgment	153	15		
Clerk	5	00		
Increase	1	50		

Att'ys for Plaintiff *Milo L. Myers*

Att'ys for Defendant

No. of Case *11248*

Petition Filed *1-18-1924*

*Blanch Gamble*  
Plaintiff

*Willie Carmean*  
Defendant.

August, 5th, 1924.

Received of *M. E. Carmean*, judgment, interest and costs, in full, of above judgment.

*Milo L. Myers*,  
Attorney for Plaintiff.

Received the  
at 10 o'clock P.M.,  
the 18<sup>th</sup> day of Janu  
in the name of  
defendant *Willie Carmean*  
Ohio, Village of *Marion*  
a stone in the mar  
west of the S.W. cor  
lot *thence N. with*  
W. line of said *lot*  
to a stake and stone  
feet to a stone in  
margin of *Fifth*  
Trus. # *2.50*

PROCEEDINGS

Sheriff's Return  
Sheriff's Office, Union County, O.  
Jan. 18<sup>th</sup> 1924.

Received the writ hereunto annexed on the 18<sup>th</sup> day of January 1924, at 10 o'clock P.M., and in obedience to the command thereof, I did on the 18<sup>th</sup> day of January 1924, levy upon the following described real estate now in the name of B. F. Barmean, deceased husband of the within named defendant Willie Barmean:— Real estate situated in the County of Union, State of Ohio, Village of Marysville being part of out-lot No. 7 and beginning at a stone in the margin of Fifth Street (formerly called Hunter Street) twelve feet west of the S.W. corner of Out Lot No. 2 and at the S.W. corner of A. W. Sabine's lot: thence N. with the W. line of said Sabine's Lot: thence N. with the W. line of said Sabine's lot 138 feet to a stake & stone: thence W. 75 feet to a stake and stone: south parallel with said Sabine's west line 183 feet to a stone in the margin of Fifth Street: thence east with the margin of Fifth Street 70 feet to the place of beginning.

Fees # 2.50

Frank Collier, Sheriff  
L.A.W.

Myers  
-18- 1924

judgments  
Native judg-  
Myers  
for Plaintiff



EXECUTION DOCKET, UNION COUNTY

COMMON P

K. H. SEM & Co., COLUMBUS, O., 28571

COST BILL

Dolls. Cts. Dolls. Cts.

Att'ys for Plaintiff Leonard Cox.  
Att'ys for Defendants Hopes, Hirsch, Moffitt, Thrall et al.  
No. of Case 11200 Petition Filed 19

Leonard Cox Administrator,  
Plaintiff  
Harry Willwood et al.  
Defendants.

Appraisal filed Jan. 18<sup>th</sup> 1924

State of Ohio, Union County.

I hereby certify that the within named Appraisers L. G. Spain, H. E. Gray, and J. F. Cain are freeholders and residents of said County, and were duly summoned and sworn by me to appraise, the within described premises, this 16th day of January, 1924. \$1729.25

Frank Collier - Sheriff.

State of Ohio, Union County.

I hereby certify that the within named Appraisers L. G. Spain, H. E. Gray, and J. F. Cain, are freeholders and residents of said County, and were duly summoned and sworn by me to appraise, the within described premises, this 16th day of January 1924. \$2600.00

Frank Collier - Sheriff.

State of Ohio, Union County.

I hereby certify that the within named Appraisers E. D. Haines, H. R. Cahill and J. F. Cain are freeholders and residents of said County, and were duly summoned and sworn by me to appraise, the within described premises, this 19th day of March 1924. \$3550.50

Frank Collier - Sheriff.

For last Order of Sale see Page 234  
this Volume.

The State of Ohio, Union County.  
I received this order of sale  
Command of the same  
H. E. Gray & J. F. Cain  
duly sworn to, imparted  
and afterward on the 16<sup>th</sup>  
that they did upon actual view  
of the same at One - the  
appraisal forthwith deposited  
on the 15<sup>th</sup> day of January  
printed and published and  
be sold at public sale  
at 1 o'clock P.M. of said day  
days previous to the day of  
and in pursuance of same  
mentioned, proceed to offer  
them and there came H.  
Four hundred ninety four  
value thereof, and said  
there publicly sold and  
\$1594 - Dollars.  
Fees \$7.15 - appraisal

The State of Ohio, Union County.  
I received this Order of  
did on the 16<sup>th</sup> day of January  
residents of said County, who  
described, upon actual view  
under their hands that the  
money of the same at Two  
forthwith deposited in the  
day of January 1924. J. F. Cain  
and of general circulation  
door of the Court House of  
having advertised the same  
to-wit: five consecutive  
said notice, I did on said  
offer said lands and ten  
came H. E. Dickinson  
six Dollars; and said  
and said H. E. Dickinson  
sold and struck off said  
Four Hundred - Six  
Fees \$7.15  
Appra. 6.00



PROCEEDINGS

Sheriff's Return.

The State of Ohio, Union County.

I received this order of sale on the 13<sup>th</sup> day of January 1924, and in obedience to the Command of the same I did, on the 16<sup>th</sup> day of January 1924, summons L. V. Spain, H. E. Gray & J. F. Bain three disinterested freeholders, residents of the County, who were by me duly sworn to impartially appraise the lands and tenements therein described upon actual view; and afterward on the 16<sup>th</sup> day of January, 1924, said appraisers returned to me, under their hands, that they did, upon actual view of the premises, estimate and appraise the real value in money of the same at One-thousand-seven-hundred-twenty-nine & <sup>2</sup>/<sub>10</sub> Dollars. A certified copy of appraisal I forthwith deposited in the office of the Clerk of the Court of Common Pleas of said County, and on the 15<sup>th</sup> day of January 1924, I caused to be advertised in the Union County Journal (a newspaper printed and published and of general circulation in Union County) said lands and tenements to be sold at public sale, at the door of the Court House of said County, on the 16<sup>th</sup> day of February 1924, at 1 o'clock P.M. of said day, and having advertised the said lands and tenements for more than thirty days previous to the day of sale, to-wit: five consecutive weeks, on the same day of the week in each week and in pursuance of said notice, I did on said 16<sup>th</sup> day of February 1924, at the time and place above mentioned, proceed to offer said lands and tenements at public sale at the door of said Court House, and then and there came H. E. Dickinson, who bid for the same the sum of One-thousand five hundred ninety-four Dollars; and said sum being more than two-thirds of the appraised value thereof, and said H. E. Dickinson being the highest and best bidder therefore, I then and there publicly sold and struck off said lands and tenements to him for said sum of \$1594- Dollars.

Frank Collier - Sheriff

Fees \$7.15 - appraisers \$6.00

Sheriff's Return.

The State of Ohio, Union County.

I received this Order of Sale on the 8<sup>th</sup> day of January 1924, and in obedience to the Command of the same I did, on the 16<sup>th</sup> day of January, 1924, summons L. V. Spain, H. E. Gray & J. F. Bain three disinterested freeholders, residents of said County, who were by me duly sworn to impartially appraise the lands and tenements therein described upon actual view; and afterwards, on the 16<sup>th</sup> day of January, 1924, said appraisers returned to me, under their hands, that they did, upon actual view of the premises, estimate and appraise the real value in money of the same at Two-thousand-six-hundred Dollars. A certified copy of said appraisal I forthwith deposited in the office of the Clerk of the Courts of Common Pleas of said County, and on the 15<sup>th</sup> day of January 1924, I caused to be advertised in the Union County Journal (a newspaper printed and published and of general circulation in Union County) said lands and tenements to be sold at public sale, at the door of the Court House of said County, on the 16<sup>th</sup> day of February 1924, at 1 o'clock P.M. of said day. And having advertised the said lands and tenements for more than thirty days previous to the day of sale to-wit: five consecutive weeks, on the same day of the week in each week, and in pursuance of said notice, I did on said 16<sup>th</sup> day of February 1924, at the time and place above mentioned, proceed to offer said lands and tenements at public sale, at the door of said Court House, and then and there came H. E. Dickinson who bid for the same the sum of Two-thousand-Four-hundred-and-six Dollars; and said sum being more than two-thirds of the appraised value thereof and said H. E. Dickinson being the highest and best bidder therefore, I then and there publicly sold and struck off said lands and tenements to him for said sum of Two-thousand-Four-hundred-Six Dollars.

Frank Collier - Sheriff

Fees \$7.15  
Appra. 6.00

Thrall et al  
19

tor

adants

18" 1924

named Appraisers  
freeholders and residents  
and sworn by me to  
his 16th day of  
\$1729.25  
Collier - Sheriff

named Appraisers  
freeholders and  
summoned and  
received premises,  
\$2600.00  
Collier - Sheriff

named appraisers  
are freeholders  
were duly  
appraise, the  
19th day of March  
Collier - Sheriff

Page 234

EXECUTION DOCKET, UNION COUNTY

COMMON P

E. H. SELL & Co., COLUMBUS, O., 26571

COST BILL

Dolls. Cts. Dolls. Cts.

Judgment	257	97		
Clerk	5	00		
Increase	1	50		

Att'ys for Plaintiff *Nate L. Moffitt*  
 Att'ys for Defendant  
 No. of Case *11258*

Petition Filed *Feb. 2, 1924*

*Dillon & Harris*  
 Plaintiffs  
 vs.  
*Wm. Gray and*  
*A. G. Gray*  
 Defendants

Received this  
 P.M., and in of  
 Feb. 1924, levy up  
 named defendant  
 in the County of  
 Survey No. 3480  
 center of the N.E.  
 the lands of John  
 S. 12° W. 159.60  
 thence with a line  
 corner to J. J.  
 Singlers' land  
 F. Johnson N. 10  
 of said gravel  
 S. 64° 30' E.  
 65 acres more  
 Falls. #2



## PROCEEDINGS

Sheriff's Return.

Sheriff's Office, Union County, Ohio.

Feb. 2<sup>nd</sup> 1924.

Received the writ hereto annexed on the 2<sup>nd</sup> day of Feb. 1924, at 2 o'clock P.M., and in obedience to the command thereof, I did on the 2<sup>nd</sup> day of Feb. 1924, levy upon the following real estate belonging to the within named defendant, to-wit: to-wit: Gray; described as follows: Situate in the County of Union, State of Ohio, Township of Liberty, part of Survey No. 3480 and described as Beginning at an iron pin in the center of the Newton and Bellefontaine gravel road at a corner of the lands of John G. Pratt; thence with the W. line of said lands S. 12° W. 159.60 poles to a stone corner to Elwood Thirk's land; thence with a line of said land N. 76° 45' W. 62.80 poles to a stone corner to J. J. Seigler's land; thence with a line of said J. J. Seigler's land and a line of the lands of N. H. Jolliff and John H. Johnson N. 12° E. 173.50 poles to an iron pin in the center of said gravel road; thence with the center of said gravel road S. 64° 30' E. 64.40 poles to the beginning. Containing 65 acres more or less.

Falls #2 ~~27~~

Frank Collins, Sheriff.



EXECUTION DOCKET, UNION COUNTY

COMMON P

E. H. SELL & Co., COLUMBUS, O., 26571

COST BILL

Dolls. Cts. Dolls. Cts.

Judgment	208	00		
Clerk	5	00		
... Increase	1	00		

Att'ys for Plaintiff *Milo L Myers,*

Att'ys for Defendant

No. of Case *11262*

Petition Filed *2-9* 19 *24*

*A. A. Werat*  
Plaintiff  
*75*

*N. A. Milligan &*  
*Henry Bell,*  
Defendants.

Received the  
3 o'clock P.M. and  
of February 1924,  
defendant, N. A. M.  
appraised at \$45  
Atty.

*\$ 7.54*

## PROCEEDINGS

Sheriff's Return

Sheriff's Office Union County, Ohio.

Feb. 11th 1924

Received the writ hereto annexed on the 9th day of February 1924, at 3 o'clock P.M. and in obedience to the command thereof, I did on the 11th day of February 1924, levy upon the following chattels belonging to within named defendant, N. A. Milligan; 5 spotted cows, 1 heifer, 4 sows and 22 pigs all appraised at \$450.00. No money made. Returned by Order of Plaintiff's Atty.

\$ 7.54  
100

Frank Collier — Sheriff.

December 1st 1927

The lien created by the above execution and Levy is hereby released. this day

W. L. Myers  
attorney for Plaintiff.

EXECUTION DOCKET, UNION COUNTY

COMMON P

E. H. SELL & Co., COLUMBUS, O., 26571

COST BILL	Dolls.	Cts.	Dolls.	Cts.
Judgment	110	67		
Clerk	7	00		
Sheriff Union Co	235	-		
Sheriff Franklin Co	121			

Att'ys for Plaintiff *G. A. Hoopes*

Att'ys for Defendant

No. of Case *11209*

Petition Filed

19

*First State Bank,*  
*Plaintiff*

*Iron Boyer &*  
*Ray R. Bailey Adms.*  
*E. D. Bailey*  
*Defendants,*

*Received*  
*at 2 o'clock P.M.*  
*found no goods*  
*which to make*  
*Iron Boyer.*  
*Fee. 75¢*



PROCEEDINGS

Sheriff's Return.

Sheriff's Office, Union County, O.

February 27<sup>th</sup> 1924

Received the writ hereunto annexed on the 19<sup>th</sup> day of February 1924, at 2 o'clock P.M., and in obedience to the command thereof, I did find no goods, no chattels, no lands and no tenements upon which to make a levy belonging to the within named defendant, Ivan Boyer.

Fees 75¢

Frank Collier, Sheriff,  
L.A.W.

EXECUTION DOCKET, UNION COUNTY

COMMON P

E. H. Bell & Co., Columbus, O., 26571

COST BILL

Dolls. Cts. Dolls. Cts.

Judgment	574	02		
Judgment Clers	5	00		
Increase	1	00		

Att'ys for Plaintiff E. W. Porter

Att'ys for Defendant

No. of Case 11268

Petition Filed 2-25-1924

H. A. Taylor  
Plaintiff  
vs.  
Nellie W. Teets &  
Samuel Westlake,  
Defendant.

Received  
February 1924  
thereof

I did on the 1st day  
of Samuel Westlake,  
real estate, now in  
Estate situated in t  
the Township of Pari  
bounded and describe  
BEGINNING at a stone  
Road (a stone at the  
thence with the cent  
stone S. W, corner o  
S. line of said land  
said Henry A. Westla  
and Marion Road; th  
W. 44.60 poles to a  
at the S. W. corner  
line of said Survey  
Road; thence with s  
120.68 poles to a st  
thence W. with the W.  
stone at the S. W. co  
Robert Belt's land; t  
to an iron stake in t  
(a stone in the edge  
the center of said ro  
glass at the N. E. Co  
the N. line of said l  
N. W. corner of said  
and Kenton Road; the  
W. 118.20 poles to th  
Received on within \$8  
conducted herself).

IN THE COURT OF COMMON PLEAS, UNION COUNTY, OHIO.

H. A. Taylor,  
Plaintiff,

-vs-

Nellie W. Teets, &  
Samuel Westlake,

Defendants.

Case No. 11268

Judgment Release.

I hereby certify that I have received settlement in full in the  
above entitled cause, and hereby release said judgment.

H. A. Taylor  
Plaintiff.

Recd. #4.39  
Aug 29<sup>th</sup> 1924  
The  
from the Com of  
Buckeye State

Ex Dec  
37-213

PROCEEDINGS

*Sheriff's Return  
Sheriff's Office Union County O.*

*March 1 1924*

*Received the writ hereto annexed on the 25<sup>th</sup> day of February 1924, at 2 o'clock P.M. and in obedience to the Command thereof.*

I did on the 1st day of March 1924, levy upon the undivided interest of Samuel Westlake, within named defendant in the following described real estate, now in the name of Samuel Westlake (deceased); Real Estate situated in the County of Union, in the State of Ohio, in the Township of Paris and part of Surveys Nos. 3353 & 5392 and bounded and described as follows;  
BEGINNING at a stone in the center of the Marysville and Kenton Road (a stone at the S. W. corner of Survey 5392 bears 83°W ); thence with the center of said road N. 7° W. 67.40 poles to a stone S. W. corner of Henry A. Westlake's land; thence with the S. line of said land N. 83° E. 200.20 poles to a stone, corner of said Henry A. Westlake's land in the center of the Marysville and Marion Road; thence with the center of said road. S. 26° 30' W. 44.60 poles to a stone; thence S. 8° E. 29.60 poles to a stone at the S. W. corner of the Union County Infirmary Farm in the S. line of said Survey No. 5392 and in the center of the Infirmary Road; thence with said line and the center of said Road N. 83° E. 120.68 poles to a stone at the N. W. corner of C. J. Olds' land; thence W. with the W. line of said land S. 8° E. 72.40 poles to a stone at the S. W. corner of said land; and in the N. line of Robert Belt's land; thence with said line S. 83° W. 166.60 poles to an iron stake in the center of said Marysville & Marion road (a stone in the edge of said Road bears N. 83° E.) thence with the center of said road S. 12° 45' W. 48 poles to a stone and glass at the N. E. Corner of R. L. Woodburn's land; thence with the N. line of said land S. 83° W. 114.60 poles to a stone at the N. W. corner of said land and in the center of the said Marysville and Kenton road; thence with the center of the said Road N. 7° W. 118.20 poles to the beginning containing 246 acres more or less. Received on within \$83.93 ( This was from a sale Mrs. Teets conducted herself).

*Case # 4.39  
Aug 29<sup>th</sup> 1925*

*Frank Collier, Sheriff.*

*The above described real estate, as released and discharged from the claim of the above execution by Court order in case of The Buckeye State Building and Loan Co vs Nellie M. Teets et al No 11496*

*A. B. Parkright  
Clerk*



EXECUTION DOCKET, UNION COUNTY

COMMON P

E. H. ELL & CO., COLUMBUS, O., 26571

COST BILL

Dolls.	Cts.	Dolls.	Cts.
--------	------	--------	------

Judgment	113	80		
Clerk	5	00		
Increase	1	00		

Att'ys for Plaintiff *Milo L. Myers*

Att'ys for Defendant

No. of Case *11269*

Petition Filed *Feb. 26* 19*24*

*W. W. Mason*  
Plaintiff

vs.  
*Orpha Spicer &*  
*W. Spicer*  
Defendant.

Received the  
5<sup>th</sup> Clerk P.M., on  
26<sup>th</sup> day of Feb. 19  
name of the with  
Situatled in  
Ohio. Village of  
half of Lots No  
Front and Wals  
For further des  
of Cranston's  
of the Recorder  
Fees. # 2.50

PROCEEDINGS

Sheriff's Return -

Sheriff's Office - Union County - Ohio.

Feb. 26<sup>th</sup> 1924.

Received the writ hereto annexed on the 26<sup>th</sup> day of Feb. 1924 - at 2.05 o'clock P.M., and in obedience to the command thereof, I did on the 26<sup>th</sup> day of Feb. 1924 levy upon the following described real estate in the name of the within defendant, to-wit: - G. A. Spicer, and Alpha Spicer; -

Situated in the Township of Taylor, County of Union, State of Ohio, Village of Broadway and described as being the northerly half of Lots No. 82 and 83 situated on the South West corner of Front and Walnut Streets in the said Village of Broadway.

For further description reference is made to the recorded Plot of Cranston's Second Addition to Broadway, in the office of the Recorder of Union County, Ohio.

Fees, \$ 2.50.

Frank Lullie, Sheriff.

E. H. SELL & Co., COLUMBUS, O., 26571

COST BILL

Dolls. Cts. Dolls. Cts.

2143 61

Att'ys for Plaintiff

*W. A. Hooper*

Att'ys for Defendant

No. of Case 11223.

Petition Filed Dec. 18 1923.

*The Bank of Marysville  
Plaintiff*

*vs.  
Harry E. Parkinson et al.  
Defendants.*

*The State of Ohio  
I received  
and in obedience  
January 1924, sum  
Allen L. Kline  
County, who a  
hands and tenem  
on the 30<sup>th</sup> day of  
their hands, that  
appraise the real  
Dollars. A certifi  
office of the Clerk  
the 31<sup>st</sup> day of Jan  
Tribune (a new  
in Union County)  
door of the Court  
P.M. on said day  
for more than this  
weeks on the same  
said notice, I did  
above mentioned,  
at the door of said  
Bank who bid for  
Dollars and said  
value thereof, and  
highest and best  
struck off said  
one-hundred and  
Fifty \$5.55*



## PROCEEDINGS

Sheriff's Return.

The State of Ohio, Union County

I received this order of sale on the 25<sup>th</sup> day of January 1924 and in obedience to the command of the same I did, on the 30<sup>th</sup> day of January 1924, summon as follows, Lemuel P. Sherman, Allen L. Kline, three disinterested freeholders, residents of said County, who were by me duly sworn to impartially appraise the lands and tenements therein described, upon actual view; and afterward on the 30<sup>th</sup> day of January 1924, said appraisers returned to me under their hands, that they did upon actual view of the premises, estimate and appraise the real value in money of the same at thirty five hundred Dollars. A certified copy of said appraisal I forthwith deposited in the office of the Clerk of the Court of Common Pleas, of said County, and on the 31<sup>st</sup> day of January 1924, I caused to be advertised in the Marysville Tribune (a newspaper printed and published and of general circulation in Union County) said lands and tenements to be sold at public sale, at the door of the Court house of said County on the 1<sup>st</sup> day of March 1924, at 1 o'clock P.M. on said day, and having advertised the said lands and tenement for more than thirty days previous to the day of sale, to-wit: five consecutive weeks on the same day of the week in each week, and in pursuance of said notice, I did on said 1<sup>st</sup> day of March 1924, at the time and place above mentioned, proceed to offer said lands and tenements at public sale, at the door of said Court House, and there and there came The People's Commercial Bank who bid for the same, the sum of Thirty-one-hundred-fifty Dollars; and said sum being more than two-thirds of the appraisers' value thereof, and said The People's Commercial Bank being the highest and best bidder thereof, I then and there publicly sold and struck off said lands and tenements to it for said sum of Thirty one-hundred-fifty Dollars.

Folio # 5. 55

Frank Seltzer - Sheriff.

18 1923.

at  
to

EXECUTION DOCKET, UNION COUNTY

COMMON

E. H. SELL & Co., COLUMBUS, O., 26571

COST BILL

Dolls. Cts. Dolls. Cts.

Costs  
int  
Increase

19 40  
1 75  
1 00

Att'ys for Plaintiff

Att'ys for Defendant

No. of Case // - 1 /

Petition Filed

19

William L. Stewart  
Plaintiff

-vs-  
E. T. Sager & Ora Sager  
Defendants.

The State of Ohio  
Received this  
pursuant to its  
upon which to  
Filed 1.55

The State of Ohio  
Received this  
to its comman  
failed to find an  
law to make  
Hereby Returned  
Filed 83 9



PROCEEDINGS

*Sheriff's Return.*

The State of Ohio Union County ss.

Received this writ March 6<sup>th</sup> 1924 - at 9 o'clock A.M. and pursuant to its command, to want of goods and chattles, lands and tenements upon which to levy this writ returned nothing found.

Fees \$1.55

Frank L. Holycross, Sheriff  
J. A. Joergle Deputy

*Sheriff's Return.*

The State of Ohio Cuyahoga County, ss.

Received this writ July 1<sup>st</sup> 1924. at 10-0<sup>o</sup> clock A.M. and pursuant to its command on August 25<sup>th</sup> A.D. 1924 after diligent search I failed to find any goods or chattles, lands or tenements on which to levy to make good the costs or any part thereof. This writ is hereby returned this 25<sup>th</sup> day of August 1924.

Fees 83¢

R. E. Miller Sheriff

19

x  
ff  
Sage  
dant



EXECUTION DOCKET, UNION COUNTY

COMMON

E. H. ELLI & Co., COLUMBUS, O., 26571

COST BILL

Dolls. Cts. Dolls. Cts.

Judgment  
Clerk  
Sheriff

605 00  
705  
75

Att'ys for Plaintiff

W. A. Hoopes

Att'ys for Defendant

Richard C. Thrall

No. of Case 11184

Petition Filed Oct 20 1924

Carl Coleman  
Plaintiff

vs.

John Emmel  
Defendant

Received  
at 20. Club P.  
on the 6<sup>th</sup> day of  
to the within n  
One Dodge  
Sport Model on

Distributed  
Received \$ 5  
Paid A. F. E.  
Glen L. Lavin  
Sheriff's fees ret  
Checks to C. A. Ho  
July 14<sup>th</sup> 1924. Ric  
Checks to W. A. Ho  
Clerk Paul C.

PROCEEDINGS

to  
Shrall  
Oct 20 1924

Sheriff's Return

Sheriff's Office Union County. O.  
March 6<sup>th</sup> 1924

Received the writ hereto annexed on the 6<sup>th</sup> day of March 1924.  
at 2<sup>o</sup> Clock P. M. and in obedience to the command thereof, I did  
on the 6<sup>th</sup> day of March 1924, levy upon the following chattles belonging  
to the within named defendant John Immel:-

One Dodge Truck. License No. 115352. one Buick Touring Car.  
Sport Model. one Union Truck; all appraised at \$1350.00.  
Frank Collier Sheriff.

Distribution

Received	\$ 500.00.
Paid A. F. Elliott for storage	\$ 11.00
Glen L. Levine Clerk.	9.80.
Sheriff's fees retained	8.30.
Check to C. A. Hoopes for Coleman	470.90
July 14 <sup>th</sup> 1924. Received Balance.	146.48
Check to C. A. Hoopes for Adamsman	140.48
Clerk Paul coats	4.50

Frank. Collier Sheriff.

EXECUTION DOCKET, UNION COUNTY

COMMON P.

E. H. SELL & Co., COLUMBUS, O., 26571

COST BILL

Dolls. Cts. Dolls. Cts.

Judgment	342	33		
Clerk		5	00	
" Increase		1	00	

Att'ys for Plaintiff Fackler & Fackler

Att'ys for Defendant

No. of Case 11274

Petition Filed 3-6 1924

O. M. Berry  
 Plaintiff  
 -vs-  
 Hosea S. Welch &  
 Mornie Welch.  
 Defendants

LAW OFFICE  
**FAKLER & FAKLER**  
 J. R. FAKLER  
 C. E. FAKLER

Shewhee: -

Please release judgment  
 against Mr. Welch in the O. M. Berry  
 case. He will pay costs.

C. E. Fackler  
 Atty for Berry.



COMMON PLEAS TERM, A. D. 19

PROCEEDINGS

ler

- to 1924



EXECUTION DOCKET, UNION COUNTY

COMMON P.

E. H. Bell & Co., Columbus, O., 26571

COST BILL

Dolls. Cts. Dolls. Cts.

Judgment	482	13		
Clerk.	5	00		
.. Increase	1	00		

Att'ys for Plaintiff *E. W. Porter*

Att'ys for Defendant

No. of Case *11271*

Petition Filed *Mar 1* 19 *24*

*J. Clark Reed*  
Plaintiff

-vs-

*Charles Norris &  
E. A. Norris.*

Defendants.

*May 31<sup>st</sup> 1924*  
Received ~~\$484.~~ 80 in full of Judgment in  
above cause.

*E. W. Porter, Atty.  
Per. Agnes E. Porter.*

Received  
1924, at q o' clock  
did collect from  
sum of \$496.30  
this case. Check  
herely acknowledge  
Paid  
" "  
" "

PROCEEDINGS

Sheriff's Return

Sheriff's Office Union County, O.  
May 31<sup>st</sup> 1924.

Received the writ hereto annexed on the 8<sup>th</sup> day of March 1924, at 9 o'clock A.M., and in obedience to the command thereof, did collect from the within named defendant Charles Norris the sum of \$496.37 being the judgment, interest and costs in full in this case. Check for \$49.88 surety returned and receipt of \$5.75 fees hereby acknowledged.

Frank Collier, Sheriff

Paid Mar 12<sup>th</sup> 1924. \$303.04

" May 17 - 1924 - 146.00

" " 31 - 1924 53.33

\$496.37.

Mar 1 1924

31<sup>st</sup> 1924

Amount in

Atty.

Procler.



E. H. SELL & Co., COLUMBUS, O., 26571

COST BILL

Dolls. Cts. Dolls. Cts.

Judgment.  
Clerk.  
Sheriff

21803

600

235

Att'ys for Plaintiff *Milo L. Myers.*

Att'ys for Defendant

No. of Case *11057*

Petition Filed *April 6* 1923.

*Kelley Springfield*  
~~*Polio Rubber Company*~~  
Plaintiff

*D. E. Long*  
Defendant.

~~*Dec. 15, 1924*~~

~~*Received this day of Clerk of Courts*~~  
~~*One Hundred Seventeen*~~ <sup>45</sup> ~~*dollars*~~ <sup>applied on</sup>  
~~*Judgment.*~~

Received the writ  
A.M., and in fee  
Chattel upon which  
in the name of the  
Real estate  
Village of Broadway  
Being all of lots  
same are designated  
Also the following  
State as above descri  
Beginning at  
Broadway; thence  
west corner of lot  
north by direction  
Feet *3103*

PROCEEDINGS

Sheriff's Return.

Sheriff's Office, Union County, Ohio.

December 24 - 1923.

Received the writ hereto annexed on the 24<sup>th</sup> day of December 1923 at 4 o'clock A.M., and in obedience to the command thereof, I did, I found no goods or chattels upon which to levy, and therefore levied upon the following real estate in the name of the within defendant: D. E. Long and described as follows:-

Real estate situated in the County of Union, Township of Taylor, Village of Broadway, State of Ohio, and bounded and described as follows.

Being all of lots numbered 59 and 60 in said town of Broadway as the same are designated upon the recorded Plat of said town:-

Also the following described tract of land in the same county, Village and State as above described lots and bounded and described as follows.

Beginning at the corner of Front and Main Streets of the town of Broadway; thence in an easterly direction along Main Street to the southwest corner of lot No. 59; thence with the west line of said lot No. 59 in a northerly direction to Front Street; thence with said street to the beginning

Faces #3 10/4

Frank Collier Sheriff.

1923.

*[Handwritten scribble]*

*[Handwritten scribble]*

EXECUTION DOCKET, UNION COUNTY

COMMON P

E. H. SELL & Co., COLUMBUS, O., 26571

COST BILL

Dolls. Cts. Dolls. Cts.

Judgment	516	75		
Clerk	5	00		
Increase	1	35		

Att'ys for Plaintiff *Nate L. Moffitt*  
 Att'ys for Defendant  
 No. of Case // 281  
 Petition Filed 3-13-1924

*A. L. Groves*  
 Plaintiff  
 -vs-  
*L. J. Taylor*  
 Defendant

Received the  
 at 3 o'clock P. M.,  
 no goods, no ch  
 make a levy.

Fees. 75¢

Execution

Received the writ  
 and in obedience to the  
 the following described  
*L. J. Taylor*. Real Estate  
 of Ohio, part survey

Beginning at the  
 from the S.E. corner of  
 N. and parallel with  
 the road grade 244 feet  
 the meanders thereof  
 and to a corner of the  
 by their Attorney in  
 S.E. corner of said  
 about one pole north  
 Rush Creek; then  
 Containing 81 1/4 ac

\$ 2.50

Received  
 A. M., and pursuant  
 1925. make a con  
 tinements of Ma  
 365 acres  
 Township of Lin  
 lands stands in  
 I therefore  
 not satisfied  
 Fees \$ 91



## PROCEEDINGS

Sheriff's Return.

Sheriff's Office, Union County, O.

July 8<sup>th</sup> 1924.

Received the writ hereto annexed on the 13<sup>th</sup> day of March, 1924, at 3 o'clock P. M., and in obedience to the command thereof, I found no goods, no chattels, no lands, no tenements upon which to make a levy, no money made.

Fees. 75¢

Frank Collier, Sheriff.  
L. A. W.

Sheriff's Return.

Execution

Sheriff's Office, Union County, Ohio

July 8<sup>th</sup> 1924.

Received the writ hereto annexed on the 8<sup>th</sup> day of July 1924, at 9 o'clock A. M., and in obedience to the command thereof, I did on the 8<sup>th</sup> day of July 1924, levy upon the following described real estate belonging to the within named defendant, to-wit: L. J. Taylor. Real Estate situated in the County of Union, Township of Jackson, State of Ohio, part Survey No. 9921 and bounded and described as follows:

Beginning at the center of the Hamilton gravel road at a point 8° N. 40.16 poles from the S. E. corner of said Survey No. 9921 in the name of Geo. Medalon; thence S. 81° N. and parallel with the S. line of said Survey and passing a stone in the N. line of the road grade 244 poles to the center of Rush Creek; thence with the creek and the meanders thereof, and in the center of the creek to the E. line of said Survey and to a corner of the premises conveyed to Harry Moore by Sam Lewis, et al by their Attorney in fact, Lawrence Ashton, and distant 56 poles from the S. E. corner of said Survey (witness a stone in the west edge of road gravel, about one pole north of the bridge and directly on the Old Channel of Rush Creek; thence S. 8° E. 15.82 poles to the beginning.

Containing 81<sup>1</sup>/<sub>4</sub> acres of land more or less.

Frank Collier - Sheriff.

\$ 2.<sup>50</sup>/<sub>xx</sub>

Sheriff's Return.

Sheriff's Office, Hickory County, O.

January 8<sup>th</sup> 1925.

Received this writ on the 6<sup>th</sup> day of January 1925 - at 9 o'clock A. M., and pursuant to its command I did on the 7<sup>th</sup> day of January 1925, make a Court House levy as requested, upon the lands and tenements of Minerva Taylor, to-wit:

365 acres of land, situated in the County of Hickory, Township of Laurel, Sections No<sup>s</sup> 23 & 26, the above described lands stand in the name of Minerva Taylor.

I therefore return this writ this 8<sup>th</sup> day of January, 1925, not satisfied.

Fees \$ 91

W. R. Shaw, Sheriff.  
W. R. Brumdt, Deputy.

EXECUTION DOCKET, UNION COUNTY

COMMON P

E. H. SELL & CO., COLUMBUS, O., 26571

COST BILL

Dolls. Cts. Dolls. Cts.

Judgment	437	54		
Clark	5	00		
Increase	1	00		

Att'ys for Plaintiff E. H. Porter

Att'ys for Defendant

No. of Case 11284

Petition Filed Mar. 18 1924

Edward Koffroich  
Plf.

vs  
Joe Silverthorne and  
E. A. Silverthorne

Received the  
1924. at 9 o'clock  
thereof 2. four  
payments  
Total \$1.39.

## PROCEEDINGS

Sheriff's Office, Union County, O.,  
April 9<sup>th</sup> 1924.

Received the writ hereto annexed on the 20<sup>th</sup> day of March  
1924. at 9 o'clock A.M., and in obedience to the command  
thereof I found no goods, no chattels, no lands, no  
tenements upon which to make a levy.

Fees: \$1.39.

Frank Collier - Sheriff  
L. A. W.

Nov. 18 1928



EXECUTION DOCKET, UNION COUNTY

COMMON P

E. H. SELL & Co., COLUMBUS, O., 26571

COST BILL

Dolls. Cts. Dolls. Cts.

Judgment	1018	65		
Clerk		500		
Clerk Increase		100		

Att'ys for Plaintiff *C. A. Hoopes*

Att'ys for Defendant

No. of Case 11290

Petition Filed 3-25-1924

*G. E. Parish*  
Plaintiff

*James H. Sanders & Percy Sanders*  
Defendants.

September 30, 1924

Received \$264.28 in full settlement of above case + costs

*G. E. Parish*  
*C. A. Hoopes, Jr.*

Received the  
at 9 o'clock A.M.  
on the 28<sup>th</sup> day of M.  
to the within name  
and 10 lbs oats at  
Free #5.86

PROCEEDINGS

Sheriff's Office, Union County, O.  
March 28<sup>th</sup> 1924.

Received the writ hereto annexed on the 26<sup>th</sup> day of March 1924, at 9 o'clock A.M., and in obedience to the command thereof, I did on the 28<sup>th</sup> day of March 1924, levy upon the following chattels belonging to the writor named defendant Percy Sanders, to-wit: - Upon 505 bu and 10 lbs oats and one Ford automobile all appraised at \$452.60  
Folio # 5.86

no money made.

Frank Coffin  
Sheriff.

-25- 1924

ent of

EXECUTION DOCKET, UNION COUNTY

COMMON P

E. H. SELL & Co., COLUMBUS, O., 26571

COST BILL

Dolls. Cts. Dolls. Cts.

Judgment	462	36		
Clerk	0	00		
Increase	1	00		

Att'ys for Plaintiff Edward W. Porter

Att'ys for Defendant

No. of Case 11288

Petition Filed Mar 25 - 1924

Thurman Skidmore  
Plaintiff

- vs -

D. B. Bushong &  
Atlanta Bushong  
Defendants

The above judgment having been paid in full, now I, Thurman Skidmore release the same this 27<sup>th</sup> day of July 1926  
Thurman Skidmore

Received at  
1924, at 3 o'clock  
endorsed "no m  
Fees 75¢



PROCEEDINGS

Sheriff's Return.  
Sheriff's Office, Union County, O.  
April 12<sup>th</sup> 1924.

Received the writ hereto annexed on the 29<sup>th</sup> day of March  
1924, at 3 o'clock P.M., and returned it by order of plaintiff's attorney  
endorsed "no money made"  
Fees. 75¢

Frank Collier, Sheriff.

in  
20-1924

paid in  
release the  
26  
Signature

E. H. SELL & Co., COLUMBUS, O., 29571

COST BILL

Dolls. Cts. Dolls. Cts.

Judgment  
Clerk.  
" Increase

126834

500

100

Att'ys for Plaintiff

*H. A. Hoskins*

Att'ys for Defendant

No. of Case 11296

Petition Filed Mar 29 1924

*Mrs. W. D. Blue, Adm of  
W. D. Blue.*

*Plaintiff.*

*-vs-*

*Sanders & Doyle  
Defendants.*

PROCEEDINGS

Dec 29 1924

to



E. H. SELL & Co., COLUMBUS, O., 26571

COST BILL

Dolls. Cts. Dolls. Cts.

*Alimony Record*

*Att'ys for Plaintiff*

*Att'ys for Defendant*

Date	Amount	Dolls.	Cts.	No. of Case
Mar. 29-24	5 <sup>00</sup> <i>plaid. 5<sup>00</sup></i>	5	00	11240
Apr. 7-24	5 <sup>00</sup>	5	00	507
" 14-24	3 <sup>50</sup>	3	50	547
" 21-24	5 <sup>00</sup>	5	00	564
" 28-24	5 <sup>00</sup>	5	00	567
May 19, 1924	4 <sup>00</sup>	4	00	620
July 7, 1924	4 <sup>00</sup>	4	00	738
" 12-1924	2 <sup>00</sup>	2	00	741
" 21-1924	3 <sup>00</sup>	3	00	770
Aug. 5, 1924	10 <sup>00</sup>	10	00	785
Apr. 24-1925	3 <sup>00</sup>	3	00	1309
Aug 5-1925	30 <sup>00</sup>	30	00	3.

Petition Filed 19

*Lelah Hawley*  
*Plaintiff*

*Joseph Hawley*  
*Defendant.*

-25-

COMMON

COMMON PLEAS

TERM, A. D. 19

226 8

PROCEEDINGS

19

st.

E. H. SELL & Co., COLUMBUS, O., 26571

COST BILL

Dolls. Cts. Dolls. Cts.

Judgment.	308	00		
Clerk.	5	00		
.. Increase	1	00		

Att'ys for Plaintiff Edward W. Porter

Att'ys for Defendant

No. of Case 11293

Petition Filed Mar. 28 1924

Charles D. Brown  
Plaintiff

R. A. McKittrick,  
Alice McKittrick and  
R. S. Fry.

Defendants

Nov 6<sup>th</sup> 1925

This day this judgment released by proceeding in  
case No 11527 in so far as it pertains to the real estate  
described in the petition in case No 11527 See found  
No 27 - Pages 439 & 440

A. D. Donkright Clerk

~~Received this~~  
~~2 0'clock P.M. on~~  
~~6<sup>th</sup> day of March 19~~  
~~within named~~  
~~One D Buie~~  
All apprais  
Fees 8.30 - ret  
Appraisers 2.  
Dist

Received  
Paid A. F. Ellis  
Glen L. Allen  
Hereby acknowledge the  
Check to C. A. Hoop



ter  
ar. 28 1924

*Sheriff's Return*  
*Sheriff's Office, Union County, O.*  
*March 6<sup>th</sup> 1924.*

Received the writ hereto annexed on the 6<sup>th</sup> day of March 1924, at 2 o'clock P.M., and in obedience to the command thereof I did on the 6<sup>th</sup> day of March 1924 levy upon the following chattels belonging to the within named *John Immel*: - one Dodge Truck, License No. 110352  
One D Buic Touring car, Spot Model; one Union Truck;  
All appraised at \$1350.00.

Fees 8.30 retained *Frank Collier, Sheriff.*  
Appraisers 2.00

*Distribution* \$500.00

Received	
Paid A. F. Elliott Storage	11.00
Glen L. Malone Clerk	9.80
Hereby acknowledge Sheriff fees as above for retained	8.30
Check to C. A. Hoopes atty for Plaintiff	470.90
	<u>500.00</u>

*Frank Collier Sheriff.*

Proceedings in  
to the real estate  
11527 See found  
Doubtless Clerk

EXECUTION DOCKET, UNION COUNTY

COMMON P

E. H. SELL & Co., COLUMBUS, O., 26571

COST BILL

Dolls.	Cts.	Dolls.	Cts.
--------	------	--------	------

Judgment	2	90	11
Clerk		5	00
" Increase		1	00

Att'ys for Plaintiff *Edward W. Porter*

Att'ys for Defendant

No. of Case *11294*

Petition Filed *Mar 28 - 1924*

*Charles D. Brown*  
Plaintiff

-vs-

*H. A. McKittrick &  
Richard S. Fors*  
Defendants

*Nov 6 - 1925*

*This day this judgment released by  
proceeding in case no 11527 in so far  
as it pertains to the real estate described  
in the petition in case no 11527 See Journal  
27. Page 439 & 440*

*A. D. Donright*  
Clerk

PROCEEDINGS

*Order*

*Jan 28 - 1924*

*leased by  
in so far  
ate described -  
527 See Journal  
Kright  
Clark*



EXECUTION DOCKET, UNION COUNTY *COMMODO*

COMMON P

E. H. SEIL & Co., COLUMBUS, O., 26571

COST BILL

Dolls. Cts. Dolls. Cts.

Judgment	2729	85		
Clerk		500		
" Increase		100		

Att'ys for Plaintiff *E. W. Porter*

Att'ys for Defendant

No. of Case *11297*

Petition Filed *4-8-1924*

*Received the  
1924 at 3-0'clock  
no mo  
Fees 75¢*

*Jacob Schuderer  
Plaintiff*

*J. L. Fladt.  
Mathias Fladt. &  
J. A. W. Rausch  
Defendant*

*Received amount of judgment costs and  
interest in full in the above entitled case.*

*E. W. Porter*

*April 15<sup>th</sup> 1924*

*Att'y for Plaintiff*

PROCEEDINGS

tu  
4-8-1924

*Sheriff's Return,*

*Sheriff's Office, Union County, O.  
April 10-1924.*

Received the writ hereto annexed on the 8<sup>th</sup> day of April 1924, at 3-0'clock P.M., and in obedience to the command, no money made.

Fees - 75¢

Frank Lecker - Sheriff,  
L.A.M.

money costs and  
entitled cause -  
Docket,  
copy for Plaintiff

EXECUTION DOCKET, UNION COUNTY

COMMON P

E. H. BELL & Co., Columbus, O., 26571

COST BILL

Dolls. Cts. Dolls. Cts.

Judgment	134	50		
Clerk	5	00		
.. Increase	1	00		

Att'ys for Plaintiff *Fackler & Fackler*

Att'ys for Defendant

No. of Case *11298*

Petition Filed *4-8*

*1924*

*Received  
9 o'clock A.M.  
Fees 75¢*

*Scott Hanawalt et al.  
Plaintiff*

*vs.  
George A. Hanawalt et al.  
Defendants.*

*Received this day from Glen L.  
Shine, Clerk, the sum of \$143.57  
full amount of Judgment.*

*May 22, 1925  
C. E. Fackler  
Atty. for Ptf.*





E. H. SELL & Co., COLUMBUS, O., 28671

COST BILL

Dolls. Cts. Dolls. Cts.

Judgment	26	60		
Clerk		500		
Increase		100		

Att'ys for Plaintiff

*G. A. Hoopier*

Att'ys for Defendant

No. of Case 11299

Petition Filed 4-8 1924

*Arthur Bartholmai*  
*Administrator*

*Plaintiff*

-vs-

*George Schuderer*  
*Kata Schuderer*

*Defendants*

Received  
at 3-0'clock P.M.  
Fees \$2.59

PROCEEDINGS

*Sheriff's Return*  
*Sheriff's office Union County, O.*  
*June 28<sup>th</sup> 1924.*

Received the writ hereto annexed on the 8<sup>th</sup> day of April, 1924  
at 3-o'clock P.M. no money made.

Fees \$2.59.

*Frank Lollie*  
*Sheriff*

101  
4-8 1924



E. H. SELL & Co., COLUMBUS, O., 26571

COST BILL

Dolls. Cts. Dolls. Cts.

Judgment	232	63		
Clerk	5	00		
Increase	1	00		

Att'ys for Plaintiff *Fackler & Fackler*

Att'ys for Defendant

No. of Case 11300

Petition Filed 4-10 - 1924

*C. L. Dungan*  
Plaintiff

*C. A. Rudolph & Emma Rudolph*  
Defendants.

June 10, 1924  
Received for Plaintiff the sum of \$160<sup>00</sup> which he has agreed to receive in full for judgment in full and for costs.

*C. E. Fackler*  
Atty. for P'tff.

Received the writ and in obedience to it from C. A. Rudolph hundred and Sixty me to accept and \$4<sup>00</sup>/<sub>11</sub>

PROCEEDINGS

Sheriff's Return

Sheriff's Office, Union County, Ohio  
June 10<sup>th</sup> 1924

Received the writ hereto attached on the 10<sup>th</sup> day of April 1924, at 9 o'clock A.M. and in obedience to the command thereof, I did on the 10 day of June 1924, receive from C. A. Rudolph through his attorney C. E. Paekler the sum of One hundred and Sixty Dollars - being the amount the Plaintiff authorized me to accept and receipt in full for said judgment and costs herein.

\$4<sup>00</sup>/<sub>100</sub>

Frank Collier - Sheriff

4-10 - 1924

6, 1924  
the sum  
agreed  
judgment  
Paekler  
P. J.

EXECUTION DOCKET, UNION COUNTY

COMMON P

E. H. SELL & Co., Columbus, O., 26571

COST BILL

Dolls. Cts. Dolls. Cts.

Judgment	554	05		
Clerk	5	00		
" Increase	1	00		

Att'ys for Plaintiff Edward W. Porter

Att'ys for Defendant

No. of Case 113021

Petition Filed 4-11-1924

Lida Post  
Plaintiff

-vs-  
Wm. R. Kirby &  
Elizabeth L. Kirby  
Defendant.

Received  
at 9-0'clock A.  
dismissed by Pl.  
Check to Clerk  
hereby acknowledged  
Fees \$3.63.



PROCEEDINGS

Porter

4-11-1924

Sheriff's Return.  
Sheriff's Office, Union County, O.  
July 17-1924.

Received the writ hereto annexed on the 14<sup>th</sup> day of April 1924 at 9-0 Clock A. M. and in obedience to the command thereof, case dismissed by Plaintiff and costs received.

Check to Clerk Mersmith returned for \$6.00  
hereby acknowledged.  
Fees \$3.63.

Receipt of Sheriff's fees.  
Frank Collier, Sheriff  
L.A.W.

EXECUTION DOCKET, UNION COUNTY

COMMON P

E. H. Sell & Co., COLUMBUS, O., 29571

COST BILL

Dolls. Cts. Dolls. Cts.

Att'ys for Plaintiff

Att'ys for Defendant

No. of Case 11200

Petition Filed

19

Continued

Leonard Cox adm  
Plaintiff

vs

Harry Wellwood, et al  
Defendants.

The State of  
I received  
in obedience to  
March 1924. as  
three disinterested  
sworn to imp  
upon actual view  
appraisers returned  
view of the premises  
the same at Three.

A certified copy  
the Clerk of the Court  
of March 1924. I  
a newspaper  
in Union County  
sale, at the door  
1924. at 10 o'clock  
and tenements of  
to wit: five  
each week on  
day of April 19  
proceed to offer  
of said Court Ho  
who bid for the  
being more than  
said H. B. Dick  
therefore. I the  
lands and tenes  
Nine Hundred

Fees \$46.80  
Apprs 6.00  
Mediators 1.00  
\$53.80

19

stale  
ants,

*Sheriff's Return*

The State of Ohio Union County.

I received this order of sale on the 19<sup>th</sup> day of March 1924, and in obedience to the command of the same I did on the 19<sup>th</sup> day of March 1924, summons. E. D. Haines, H. R. Cahill & J. F. Leavin three disinterested freeholders, residents of said County who were by me duly sworn to impartially appraise the lands and tenements therein described upon actual view; and afterward, on the 19<sup>th</sup> day of March 1924, said appraisers returned to me, under their hands, that they did upon actual view of the premises, estimate and appraise the real value in money of the same at Three - thousand - five - hundred - fifty Dollars.

A certified copy of said appraisal I forthwith deposited in the office of the Clerk of the Court of Common Pleas of said County. And on the 20<sup>th</sup> day of March 1924, I caused to be advertised in the Marietta Tribune (a newspaper printed and published and of general circulation in Union County) said lands and tenements to be sold at public sale, at the door of the Court House of said County, on the 19<sup>th</sup> day of April 1924, at 10 o'clock P. M. of said day, and having advertised the said lands and tenements for more than thirty days previous to the day of sale, to-wit: five consecutive weeks, on the same day of the week in each week and in pursuance of said notice, I did on said 18<sup>th</sup> day of April 1924, at the time and place above mentioned proceed to offer said lands and tenements at public sale, at the door of said Court House, and there and there came H. E. Dickinson who bid for the same the sum of \$3990.00 and said sum being more than two-thirds of the appraised value thereof and said H. E. Dickinson being the highest and best bidder thereof, I there and there publicly sold and struck off said lands and tenements to him for said sum of three-thousand Nine Hundred Ninety Dollars.

*Frank Collins Sheriff*

Fees	\$46.80
Apprs	6.00
Auditors	1.00
<hr/>	
	\$53.80



EXECUTION DOCKET, UNION COUNTY

COMMON P

E. H. SELL & Co., COLUMBUS, O., 26571

COST BILL	Dolls.	Cts.	Dolls.	Cts.
Judgment	745	26		
Clerk		500		
Increase		100		

Att'ys for Plaintiff Edward W. Porter  
 Att'ys for Defendant  
 No. of Case // 3 //      Petition Filed 4-26 1924

Alice Price  
 Plaintiff.  
 -vs-  
 W. O. Ziegler &  
 G. A. Dix  
 Defendants.

October 3<sup>rd</sup> 1924.  
 Received in the above  
 entitled case \$269.52  
 to apply on judgment.  
 E. H. Porter, Atty  
 for Pltff.

April 4<sup>th</sup> 1925.  
 Received \$348.32  
 balance of judgment and  
 interest in fees.  
 E. H. Porter,  
 Atty for Pltff.

June 27<sup>th</sup> 1924.  
 I hereby certify that I did on  
 the above date receive from  
 G. A. Dix \$175.00 same  
 applied on above judgment.

Alice Price  
 Sept. 27-1924- Received of Sheriff of  
 Delaware County, Ohio \$167.92  
 being balance of judgment, int & costs.  
 Glad Belline,  
 C. B. 9-33 Clerk.

Sept. 29-1924- Received of W. O. Ziegler  
 \$100.00 to apply on judgment and costs.  
 C. B. 9-34. Glad Belline  
 Clerk.

Received the  
 A. M. and in of  
 as follows: \$175.00  
 fees amounting to  
 checked to the clerk  
 paid direct to the C  
 on the Docket in the  
 all the rights title  
 following described.

Received  
 of January 1924  
 pursuant to the  
 on this writ as  
 Judgment & A  
 Clerks Costs  
 Sheriffs fees  
 Total  
 Cr # 435 Clerk  
 This Writ Held  
 Fees \$4.56.

Clerks Notation  
 due to transpos  
 I Glen L. Cline,  
 amount.  
 On April 3-19  
 as \$350.32.

PROCEEDINGS

Sheriff's Return.

April 29<sup>th</sup> 1924.

Received this writ on the 29<sup>th</sup> day of April 1924 at 10:05 clock A.M. and in obedience to the command thereof, I collected on this writ as follows: \$175.00 from W. O. Ziegler from which I deducted the Sheriff's fees amounting to \$7.48 leaving a balance of \$167.52 which amount was checked to the Clerk of Courts of Union County, a like amount to-wit: \$175.00 was paid direct to the Clerk of Courts of Union County by George A. Dix and receipted on the Docket in the Clerk's Office of Union County. I also levied this writ on all the rights title and interests of W. O. Ziegler and George A. Dix in the following described real estate on April 30<sup>th</sup> 1924

Sheriff's Return.

Sheriff's Office Delaware Co. Pa.  
Jan. 27-1925

Received this writ on the 27<sup>th</sup> day of January 1925 at 9:05 clock A.M., and pursuant to its command I collected on this writ as follows:

Judgment & Interest	\$ 357.32
Clerks Costs	2.00
Sheriff's fees Retained	4.56
<u>Total</u>	<u>363.88</u>

Chk # 435 Clerk Union Co. 359.32

This Writ Paid Apr. 3-1925

Fees \$4.56

F. H. Harter  
Sheriff

Clerk's Notation.

due to transposition of figures in posting on cash book 9-Page 33. I Ellen L. Clive, as Clerk posted \$176-52 instead of \$167.52 the correct amount.

On April 3-1925. The above error corrected by posting #359.32 as \$350.32. see Cash Book 9-Page 80 for correction

Ellen L. Clive  
Clerk.

ster  
-26 1924

I did on  
ceive from  
same  
judgment.

Price  
Sheriff's  
\$167.52

Int. & Costs.  
Clive,  
Clerk.

W. O. Ziegler  
& and costs.  
Clive  
Clerk.



EXECUTION DOCKET, UNION COUNTY

COMMON P

E. H. SELL & Co., COLUMBUS, O., 26571

COST BILL

Dolls. Cts. Dolls. Cts.

Judge's rent	225	81		
Clerk	5	00		
Increase	1	00		

Att'ys for Plaintiff *Richard C Thall*

Att'ys for Defendant

No. of Case *11313*

Petition Filed *4-26* 192*4*

*Harry Hanly*  
Plaintiff  
*75*  
*Albert M. White*  
Defendant.

Received the command thereof belonging to the it at \$400.00. #3.30

Received the o'clock P.M. and day of September the name of the situated in the Beginning at a of a lot of land S.W. corner of lot of said street 56 1/2 feet E. 333 feet to stake the S. margin of Containing Also the follow at a stake at the Emma A. Hales S. 88° E. 51 feet to a Patterson's lot: place of the begin following tract N.E. corner of Emma lot: thence w thence N. 2° E. 36 with the said the place of the Fee #3.50



## PROCEEDINGS

Sheriff's Return

Sheriff's Office, Union County, Ohio.

April 30th, 1924.

Received this writ on the 28th day of and in obedience to the command thereof I made a levy upon an Electric Grand Piano belonging to the within named defendant Albert C. Uhle appraising it at \$400.00. No money made.

#3.30

L.A.W. Frank Collier - Sheriff.

Sheriff's Return

Sheriff's Office, Union County, O.

Sept. 23 - 1924,

Received the writ hereto annexed on the 23rd day of Sept. 1924, at 3 o'clock P.M. and in obedience to the command thereof, I did on the 23rd day of September 1924 levy upon the following described real estate in the name of the within defendant, Albert C. Uhle, to-wit: Real estate situated in the Village of Marysville, County of Union, State of Ohio, Beginning at a point in the N. line of 4th St. (west) at the S.W. corner of a lot of land formerly owned by J. W. Dutton and being 56 1/2 feet W. of the S.W. corner of lot formerly owned by Henry Crist, thence N. 88° W. with the N. line of said street 56 1/2 feet to the S.E. corner of Robert Patterson's lot; thence N. 2° E. 333 feet to stake in the S. margin of W. 3rd St.; thence S. 88° E. 56 1/2 feet with the S. margin of said lot formerly owned by J. W. Dutton to the place of beginning

Containing 50/100 acres more or less

Also the following premises: founded and described as follows: - Beginning at a stake at the N.W. corner of Robert Patterson's lot and the N.E. corner of Emma A. Hales lot; thence N. 2° E. 36 feet to the S. margin of 3rd St.; thence S. 88° E. 51 feet to a stake; thence S. 2° W. 36 feet to the N.E. corner of Robert Patterson's lot; thence with the N. line of said Patterson's lot 51 feet to the place of the beginning containing 5/100 acres more or less. Also the following tract founded and described as follows: - Beginning at a stake N.E. corner of Emma A. Hales lot and N.W. corner of Robert Patterson's lot; thence with the N. line of said Hales lot N. 88° 48 feet to a stake; thence N. 2° E. 36 feet to the S. margin of 3rd St. thence S. 88° E. 48 feet with the said margin of 3rd St. to a stake; thence S. 2° W. 36 feet to the place of the beginning containing 5/100 of an acre more or less.

Fees \$3.50

Frank Collier, Sheriff

EXECUTION DOCKET, UNION COUNTY

COMMON P

E. H. SELL & Co., COLUMBUS, O., 26571

COST BILL

Dolls. Cts. Dolls. Cts.

Judgment	107	00		
Clerk	5	00		
Increase	1	00		
Interest		10		
Sherriff	6	13		

\$119 23

Att'ys for Plaintiff *L. A. Hoopes*

Att'ys for Defendant

No. of Case *11314*

Petition Filed *4-29-1924*

*L. E. Miller*  
Plaintiff

*Max Martin*  
Defendant.

Received  
*A. M. and in of*  
*1924 at the hour of*  
*Chattles as the pr*  
*2 bay mares*  
*2 Sows + 10 Pigs*  
*1 Boar*  
*1 Corn Plow*  
*1 Corn Planter*

And on the 3<sup>rd</sup> d  
*Max Martin so*  
*Cost and interest*

## PROCEEDINGS

Sheriff's Return

Sheriff's Office, Champaign County, O.  
May 3<sup>rd</sup> 1924.

Received this writ on the 30<sup>th</sup> day of April 1924 at 8<sup>30</sup> o'clock  
A. M. and in obedience to the command thereof on the 1<sup>st</sup> day of May  
1924 at the hour of 2<sup>30</sup> o'clock P. M. I levied on the following goods and  
Chattels as the property of the within named Max Martin, to-wit:

2 bay mares :	4 Jersey Cows :	3 Calves.
2 Sows + 10 Pigs :	4 Brood Sows :	1 Sheat.
1 Boar :	1 old Wagon :	1 walking Plow.
1 Horn Plow :	1 garden Cultivator :	1 manure Spreader :
1 Corn Planter :	1 Corn sheller :	1 Ford Truck :

And on the 3<sup>rd</sup> day of May, 1924, I collected the sum of \$119.23 from  
Max Martin said sum being the total amount of the judgment  
cost and interest in full

Irvin W. M. Roberts,  
Sheriff Champaign County, O.

May 10, 1924.

Received of Defendant judgment + costs in full.  
Ed. Hoopes Attorney for Def.



EXECUTION DOCKET, UNION COUNTY

COMMON P

E. H. SELL & Co., Columbus, O., 26571

COST BILL

Dolls. Cts. Dolls. Cts.

Judgment	127	72		
Clerk	5	00		
Increase	1	00		

Att'ys for Plaintiff *John L. Langhrey*

Att'ys for Defendant

No. of Case 11283

Petition Filed

19

*Mader Bros.*

*Plaintiff*

*vs*

*J. W. Perry et al.*

*Defendants*

*Received this P. M. and in goods in no charge of the within Fees 75 C.*

*January 10-19 as it pertains to No. 11287*

## PROCEEDINGS

Sheriff's Return

Sheriff's Office Union County, Ohio.

May 3rd 1924

Received this writ on the 1<sup>st</sup> day of May 1924, at 3 o'clock P. M. and in obedience to the command thereof I found no goods, no chattels, no lands, no tenements belonging to any of the within named defendants upon which the levy.

Folio 75 C

Frank Walker, Sheriff.

By L. D. W.

January 10-1925. This judgment is Order released by Court in so far as it pertains to the land described in plaintiff's petition in case No. 1187

Glen S. Stone  
Clerk.

EXECUTION DOCKET, UNION COUNTY

COMMON P

E. H. SELL & Co., COLUMBUS, O., 26571

COST BILL

Dolls. Cts. Dolls. Cts.

Judgment	121	21		
Clerk	5	00		
.. Increase	1	00		

Att'ys for Plaintiff *John L. Langhrey*

Att'ys for Defendant

No. of Case 11317

Petition Filed 4-30 1924

*S. M. Hammers*  
Plaintiff

vs.

*Marion E. Baumgartner*  
Defendant.

July 6<sup>th</sup>, 1925. Received of *Gen*  
*R. C. Cline* \$130.59 in full of  
above judgment.

*John L. Langhrey*  
Att'ys for Plaintiff

Received the  
in obedience to the  
chattles, lands of  
*Marion E. Baum*  
Fees. \$75.00



PROCEEDINGS

Sheriff's Return.

Sheriff's Office Union County, Ohio.  
June 25<sup>th</sup> 1924.

Received this writ on the 1<sup>st</sup> day of May 1924, at 3 o'clock P.M. and in obedience to the command thereof I am unable to find any goods, chattles, lands or tenements belonging to the within named defendant Marrow E. Baumgartner upon which to levy.

Fees. \$75<sup>00</sup>

Frank Collier, Sheriff.

30 1924

ed of Glen  
ull of  
longer  
ant

EXECUTION DOCKET, UNION COUNTY

COMMON

E. H. Bell & Co., Columbus, O., 26571

COST BILL

Dolls. Cts. Dolls. Cts.

Att'ys for Plaintiff *Wm L. Myers*

Att'ys for Defendant

No. of Case *11201-*

Petition Filed

19

*Minnie A. Phillians*  
*Plaintiff*  
*vs.*  
*Lester Poling et al*  
*Defendants.*

The State of  
I received  
obedience to the  
summons W. P.  
disinterested free  
room to impar  
upon actual occ  
users returned to  
of the premises  
same at Three-M

A certified copy of  
of the Court of Com  
1924, I caused to b  
and published and  
tenements to be  
County, on the  
advertised therea  
previous to the day  
the week in each  
of May 1924, at the  
and tenements at  
there came Earl  
thousand five-h  
more than two  
Welshimer, fur  
publicly sold an  
sum of two-h

Fees #3090.  
Appr 6.00  
Creditor 10.83  
Auctioneer 11.00  
\$48.73

January

PROCEEDINGS

*Sheriff's Returns on Order of Sale.*  
The State of Ohio, Union County.

I received this order of Sale on the 1<sup>st</sup> day of April 1924, and in obedience to the command of the same I did, on the 1<sup>st</sup> day of April 1924 summons W. H. Seay, Reuben Poling and Elton L. Lohr three disinterested freeholders, residents of said county, who were by me duly sworn to impartially appraise the lands and tenements therein described upon actual view; and afterward, on the 2<sup>nd</sup> day of April 1924 said appraisers returned to me, under their hands that they did upon actual view of the premises, estimate and appraise the real value in money of the same at Three-thousand-three-hundred and thirty four Dollars.

A certified copy of said appraisal I forthwith deposited in the office of the Clerk of the Court of Common Pleas of said County. And on the 2<sup>nd</sup> day of April 1924, I caused to be advertised in the Marysville Tribune (a newspaper printed and published and of general circulation in Union County) said lands and tenements to be sold at public sale, at the door of the Court House of said County, on the 3<sup>rd</sup> day of May 1924, at 10 o'clock P.M. of said day. And having advertised the said lands and tenements for more than thirty days previous to the day of sale, to wit: five consecutive weeks, on the same day of the week in each week, and in pursuance of said notice I did on said 3<sup>rd</sup> day of May 1924, at the time and place above mentioned, proceed to offer said lands and tenements at public sale, at the door of said Court House, and there and there came Earl Welshimer who bid for the same the sum of Two-thousand-five-hundred-seventy five Dollars and said sum being more than two thirds of the appraisement value thereof, and said Earl Welshimer being the highest and best bidder therefore I then and there publicly sold and struck off said lands and tenements to him for said sum of two-thousand-five-hundred-seventy five Dollars.

Frank Collier, Sheriff.

Fees #3090.  
Apprs 6.00  
Clerk 10.83  
Auctioneer 1.00

\$48.73



E. H. SELL &amp; Co., COLUMBUS, O., 29571

COST BILL

Dolls.

Cts.

Dolls.

Cts.

Att'ys for Plaintiff

Richard C Thrall

Att'ys for Defendant

No. of Case 11229.

Petition Filed

19

Clara Smith Thomas.  
Plaintiff

John Orlando Smith  
Defendant.

Order of Sale  
Sheriff's Return on ~~that~~ of Partition  
May 10<sup>th</sup> 1924.

Received the writ hereto annexed on the 9<sup>th</sup> day of April 1924, at 9 o'clock A.M., and in evidence to the command thereof, on the 9<sup>th</sup> day of April 1924, immediately caused public notice to be given of the time and place of sale, for at least thirty days before the day of sale by advertising in the Marysville Posture a newspaper published weekly, printed and of general circulation in said Union County inserted in five consecutive week numbers thereof, before the day of sale.

And on the 10<sup>th</sup> day of May 1924, at 10 o'clock P.M. at the door of the Court house of said County, (the time and place mentioned in said advertisement) I executed uposed to sale said lands and tenements at public auction: and thereupon Frank Prall bid for the same the sum of one-thousand-six hundred-fifty-seven Dollars which sum being the highest and best bid offered therefor, and more than two-thirds of the appraised value thereof, I then and there publicly struck off and sold said lands and tenements to him, the said Frank Prall for the sum aforesaid.

Dated May 10<sup>th</sup> 1924.  
Falls # 19. #2, Frank Cotton Sheriff.

*May*

PROCEEDINGS

*Thrall*

19

*le*  
*Partition*  
*May 15<sup>th</sup> 1924.*  
*On the 9<sup>th</sup> day of*  
*vidence to the*  
*it 1924. Immediate*  
*of the time and*  
*the day of sale*  
*before a*  
*limited and of*  
*County*  
*the numbers*

*at 1 o'clock P.M.*  
*said County,*  
*in said adver-*  
*to sale said*  
*uction: and*  
*same the sum*  
*sixty-seven*  
*high and feet*  
*than two -*  
*prop. I then*  
*sold said lands*  
*said Frank*

*Shelton Sheriff.*

EXECUTION DOCKET, UNION COUNTY

COMMON P

E. H. SELL & Co., COLUMBUS, O., 26571

COST BILL

Dolls. Cts. Dolls. Cts.

Judgment  
Increase Club

60 24  
1 00

Att'ys for Plaintiff *Harriett M<sup>c</sup>. Donald*  
Att'ys for Defendant  
No. of Case *11061* | Petition Filed 19

*Harriett M<sup>c</sup>. Donald*  
*Plaintiff*  
*75-*  
*Frank Walke,*  
*Defendant*

Received this  
to its common  
tenements upon  
Fees 75¢



Donald

19

*Sheriff's Return*

Received this Writ May 26 1924 at 3 o'clock P. M. and pursuant to its command I found no goods, no chattels, no lands and no tenements upon which to levy - no money made -

Fees 75¢

Frank Lollar Sheriff

E. H. SELL & Co., COLUMBUS, O., 26571

COST BILL

Dolls. Cts. Dolls. Cts.

Judgment	404	59		
Clerk		5	00	
Increase		1	00	

Att'ys for Plaintiff *Milo L. Myers*

Att'ys for Defendant

No. of Case *11331*

Petition Filed *June 3 1924.*

*The First National Bank  
of Richmond*

*Plaintiff*

*vs.*

*E. L. Miller*

*Defendant.*

*The within Judgment  
Assigned June 15-1927.  
Reference is hereby made to  
Appearance Docket T. Page  
11331.  
Clerk*

*Received this  
to the commands  
House Levy upon the  
defendant to-wit,  
A. Miller and de  
Ohio, Township of  
bed as follows:- Be  
Marysville grand  
said line N. 7° E. 186  
Thence N. 83° W. 10  
Ashes in the east lo  
said line S 7° W. 10  
of Bokes Creek: to  
Gravel road: thence  
in the center of sa  
the center of sa  
Containing 117 ac  
Fees \$2.50.*

May

PROCEEDINGS

Sheriff's Return  
Sheriff's Office Union County, O.

June 3<sup>rd</sup> 1924.

Received this writ on the 3<sup>rd</sup> day of June 1924, at 9 o'clock A.M., and in obedience to the command thereof finding no goods or chattels upon which to levy I made a Court House Levy upon the equity in certain real estate belonging to the within named defendant to-wit, E. L. Miller; said real estate being in the name of Susan A. Miller and described as follows: - Situated in the County of Union State of Ohio, Township of Leeburg, part of Survey # 3693 and bounded and described as follows: - Beginning: at a stake in the center of the Richmond and Marysville gravel road and in the east line of said survey # 3693; thence with said line N. 7° E. 186 poles to a stake witnessed by two Ashes and a Maple; Thence N. 83° W. 104 poles to a stake; witnessed by a Burr Oak and two Ashes in the east line of lands formerly owned by Titus Elwinger; thence with said line S 7° W. 154 poles to a stone near the left bank of the old channel of Bokes Creek; thence S 58° E. 37 poles to a stone in the center of the Yungert gravel road; thence with the center of said road S. 50° E. 74 poles to a stake in the center of said Marysville and Richmond gravel road; thence with the center of said road N. 25° E. 22.25 poles to the beginning, containing 117 acres and 150 poles, more or less.  
Fees \$2.50.

Frank Miller  
S.A.W. Sheriff.

June 3 1924

sent  
1927  
made to  
T. Page



EXECUTION DOCKET, UNION COUNTY *VOMMOO*

COMMON P

E. H. SELL & Co., COLUMBUS, O., 26571

COST BILL

Dolls. Cts. Dolls. Cts.

Judg. 213 90  
 Int. @ 8% to Oct 13<sup>th</sup> 1925 25 50  
 Clerk. 6 00

Att'ys for Plaintiff E. W. Porter R. L. Cameron

Att'ys for Defendant

No. of Case 11305

Petition Filed Apr. 15 1924

Oct 12<sup>th</sup> 1925 - Process filed

" 13<sup>th</sup> 1925 Execution issued

Franklin County

Chas. N. Brown  
 Plt.

-vs-  
 Frank Brown  
 Def.

Received this  
 obedience to the  
 defendant Frank  
 Feb. 3. 25

Received this writ on  
 for want of goods or  
 interest of Frank Brown  
 H. T. Chittenden's Woodbe  
 recorded plat thereof, of  
 Ohio. This writ return

(Fees \$2.90)

May

PROCEEDINGS

L. Cameron

Apr. 15 1924  
Process filed  
Execution issued  
Franklin County

Sheriff's Return  
Sheriff's Office Union County, O.

June 26<sup>th</sup> 1924.

Received this writ on the 16<sup>th</sup> day of June 1924 at 1 o'clock P.M. and in  
obedience to the command thereof I did not find the within mentioned  
defendant Frank Brown in my bailiwick  
Fee 3.75

Frank Collier  
Sheriff

Sheriff's Return

Sheriff's Office Franklin County Ohio Nov 18<sup>th</sup> 1925

Received this writ on the 14<sup>th</sup> day of October 1925 at 2 o'clock P.M. and pursuant to its command  
for want of goods or chattels I did on the 18<sup>th</sup> day of November, 1925, lay upon the right, title and  
interest of Frank Brown in and to the following described real estate: Being part of lot 2 of  
H.T. Chittenden's Woodburn Addition as the same is numbered and delineated upon the  
recorded plat thereof, of record in Plat Book 1, page 384, Recorder's Office, Franklin County,  
Ohio. This writ returned for want of time

Walter F. Kump  
Sheriff  
by C. B. Norris Deputy

(Fees \$2.90)

EXECUTION DOCKET, UNION COUNTY

COMMON P

E. H. Bell & Co., Columbus, O., 26571

COST BILL

Dolls. Cts. Dolls. Cts.

Judg. 135 35-  
Int. @ 7% June 13, 1924  
Clerk. 6 00

Att'ys for Plaintiff E. W. Porter

Att'ys for Defendant

No. of Case 11336

Petition Filed June 16 1924  
Issued " 16 1924

Maude A. Peoples  
Plcf.

- vs -  
R. S. Fry, Jr.  
Hazel Fry.  
Richard S. Fry.

Nov 6<sup>th</sup> 1925

This day this judgment released by proceeding  
in case No 11527 insofar as it pertains to the  
real estate described in this levy See Journal  
No 27 Page 439 & 440  
A. D. Doughty  
Clerk

Sherriff's

Received this  
obedience to the  
real estate in  
hereto attached:

DESCRIPTION OF

FIRST TRACT: That part of  
and described as follows:  
James Curry's Survey No.  
to a hickory and Elm; th  
northerly corner of the R  
stake in the road leading  
with said road N. 34° E. 1  
Survey; thence S. 33 1/2° E.  
stake; thence N. 54° W. 34  
thence N. 50° W. 32 poles  
California and Watkins Gr  
Hickory and Ash (doth dow  
nning, excepting therefro  
at, al, to John Cochran by  
228, Union County Records.  
conveyed by Mary McCampbe  
by deed dated June 29th 18  
Also excepting 16.25 acres  
5th 1904, Book 91, page 24

SECOND TRACT: That part of  
ibed as follows:-BEGINNING  
west corner of Chester Sei  
Seigmans tract N. 61° 15' E  
Henry Green's land; thence  
stone at the N. E. corner  
line and the N. line of Wm.  
W. line of said Survey No.  
the place of the beginning.

THIRD TRACT: That part of  
and described as follows:-  
and Watkins Gravel Road and  
Fry to William R. Fry, by c  
274, Union County Records;  
stake; corner to lands form  
to a stake, witnessed by a  
thence N. 57° 45' E. 75 pole  
3475; thence with said line  
said Wm. R. Fry tract; then  
84.50 poles to the place of

FOURTH TRACT: That part of  
Beginning at the northerly  
running thence N. 37° W. 31 po  
to a stake in the Californi  
to a stake in the Californi  
S. 37° E. 69 2/3 poles to a  
10 poles to a stake; thence  
the place of the beginning,

FIRST TRACT: That part of V.  
Beginning at the westerly ce  
thence with said California  
86 poles to the W. line of s  
Survey No. 3475 N. 37° W. 81  
N. 53° E. 86 poles to the plac

Sixth TRACT: That part of V.  
as follows:- BEGINNING at th  
described in the center of t  
with the center of said road  
S. 50 1/2° W. 86.90 poles to a st  
stone; the southerly corner  
line of said tract, N. 58° E  
ining 25 acres more or less.

Also the following premises  
Village of Plain City and d  
23, 24, 25, 26, 27, 28, 29 in  
Village  
said addition recorded in

Fee # 5.50



PROCEEDINGS

Sherriff's Return, Sherriff's Office Union County.

June 18 1924

Received this writ on the 16 day of June 1924 at 3 o'clock P. M. and in obedience to the command thereof I made a court house levy upon real estate in the name of Richard S. Fry. Described at Exhibit A hereto attached:

June 16 1924  
" 16 1924

and by proceeding  
to the laws to the  
See Journal  
D. D. Doughty  
Clerk

"EXHIBIT A"

DESCRIPTION OF LAND IN THE NAME OF RICHARD S. FRY.

FIRST TRACT: That part of Virginia Military Surveys Nos. 9736 and 10620, bounded and described as follows:- BEGINNING at three sugar trees, the northerly corner to James Curry's Survey No. 1440; thence with said Curry's line S. 37E. 69 poles to a hickory and Elm; thence N. 54° E. 80 poles to two Beeches and a Hickory, the northerly corner of the Robert McCampbell tract; thence S. 47½° E. 122 poles to a stake in the road leading from Sagar's Mill to the mouth of Mill Creek; thence with said road N. 34° E. 14 poles to a stake, the northerly corner to James Blue's Survey; thence S. 33½° E. 36 poles to 3 Beeches; thence N. 34° E. 53½ poles to a stake; thence N. 54° W. 34 poles to said road; thence N. 34° E. 23 poles to a stake; thence N. 50° W. 32 poles to a stake; thence N. 34° E. 53½ poles to a Hickory in the California and Watkins Gravel Road; thence with said road N. 37° W. 111 poles to a Hickory and Ash (doth down); thence S. 54° W. 220 poles to the place of the beginning, excepting therefrom a tract of 100 acres conveyed by Margaret McCampbell, at, al, to John Cochran by deed dated August 14th 1880, recorded in Vol. 51 page 228, Union County Records. Also excepting therefrom a tract of 21 acres conveyed by Mary McCampbell, Guardian of William H. McCampbell, to John Cochran by deed dated June 29th 1886, recorded in Vol. 58, page 417, Union County Records. Also excepting 16.25 acres conveyed by Richard S. Fry to Joshua W. Lee, Dec. 5th 1904, Book 91, page 248. Containing 29.75 acres more or less.

SECOND TRACT: That part of Virginia Military Survey No. 5610, bounded and described as follows:-BEGINNING at a post in the west line of said Survey at a south-west corner of Chester Seigman's land; thence along the south line of said Seigmans tract N. 61° 15' E. 78.18 poles to a Hickory Stump at a N.W. corner of Henry Green's land; thence with said Green's west line S. 23° 45' E. 85.15 poles to a stone at the N. E. corner of Urton A. Fry's land; thence with Urton A. Fry's N. line and the N. line of Wm. R. Fry's tract, S. 60° 30' W. 67.39 poles to a stone in the W. line of said Survey No. 5610; thence with said W. line N. 31° W. 84.84 poles to the place of the beginning, containing 38.40 acres more or less.

THIRD TRACT: That part of Virginia Military Surveys Nos. 3475 and 10620, bounded and described as follows:- Beginning at a stone in the center of the California and Watkins Gravel Road and at the N. W. corner of lands conveyed by Richard S. Fry to William R. Fry, by deed dated April 7th 1908, recorded in Vol 107, page 274, Union County Records; thence with said road N. 32° 15' W. 28.28 poles to a stake; corner to lands formerly owned by Wm. Fry; thence N. 50° 15' E. 10.80 poles to a stake, witnessed by a sugar tree; thence N. 33° W. 38.48 poles to a stake; thence N. 57° 45' E. 75 poles to a stake in the easterly line of said Survey No. 3475; thence with said line S. 32° E. 70.69 poles to a stone, the N. E. corner of said Wm. R. Fry tract; thence along said Fry's Northerly line S. 60° 30' W. 84.50 poles to the place of the beginning, containing 34.10 acres more or less.

FOURTH TRACT: That part of V. M. Survey No. 3475, bounded and described as follows: Beginning at the northerly corner of the 34.10 acres tract last above described running thence N. 37° W. 31 poles and 4 links to a post; thence S. 53° W. 85 poles to a stake in the California and Watkins Gravel Road; thence along said road to a stake in the California and Watkins Gravel Road; thence along said road S. 37° E. 69 2/3 poles to a stake in the center of said road; thence N. 53° E. 10 poles to a stake; thence N. 37° W. 38.46 poles; thence N. 53° E. 75 poles to the place of the beginning, containing 19 acres more or less.

FIFTH TRACT: That part of V. M. Survey No. 3475, bounded and described as follows:- Beginning at the westerly corner of the 19 acre tract last above described; thence with said California and Watkins Gravel Rd. S. 37° E. 81 poles; thence S. 53° W. 86 poles to the W. line of said Survey No. 3475; thence with the west line of said Survey No. 3475 N. 37° W. 81 poles to a stake near a Sugar and Black Ash; thence N. 53° E. 86 poles to the place of Beginning, containing 43½ acres more or less.

SIXTH TRACT: That part of V. M. Survey Nos. 10620 & 9738, bounded and described as follows:- BEGINNING at the easterly corner of the 43½ acre tract last above described in the center of the said California and Watkins Gravel Road, thence with the center of said road S. 32½° E. 40.57 poles to a stone and brick; thence S. 50½° W. 86.90 poles to a stone and brick; thence N. 32½° W. 52.60 poles to a stone; the southerly corner of said 43½ acres tract; thence with the southerly line of said tract, N. 58° E. 86.66 poles to the place of the beginning, containing 25 acres more or less.

Also the following premises situated in the County of Union, State of Ohio, Village of Plain City and described as being all of lots Nos. 8, 9, 10, 11, 22, 23, 24, 25, 26, 27, 28, 29 in the Plain City Land Companys Addition to the said Village as the same are known, numbered and designated on the recorded plat of said Addition recorded in the Recorder's Office of Union County, Ohio.

Fees \$ 5.50

Frank Collier, Sheriff

EXECUTION DOCKET, UNION COUNTY

COMMON P

E. H. SELL & Co., Columbus, O., 26571

COST BILL

Dolls. Cts. Dolls. Cts.

Judgment	1000	00		
Clerk		5	00	
Increase		1	00	

Att'ys for Plaintiff *Milo L. Mayo*

Att'ys for Defendant

No. of Case // 337

Petition Filed 6-17 1924

*Herbert H. Wimmer*  
Plaintiff

vs.

*Clarence A. Bird,*  
*Josephine Bird, &*  
*Eva D. Jams.*  
Defendant.

*On this date the above judgement*  
*was released. Dated March 4-1932*  
*J. L. Headington cashier*

*Received this*  
*and in obedience*  
*relate in the name*  
*Jams described*  
*Union, State of O*  
*No. 10 971 and bound*  
*and brick in the*  
*section of the*  
*thence with corner*  
*at the N.E. corner*  
*N. line of said*  
*Run Ditch at*  
*two consecutive*  
*and 7° W. 68.60*  
*land in the*  
*Barabranic ro.*  
*83° E. 103.40 pole*  
*land more or*  
*Fees. \$ 2.50*

Real Estate situ  
Township of Wash  
bounded and desc  
Beginning at a s  
Survey and at th  
Road with the Ke  
of said pike S.  
the N.E. corner  
N. line of said  
of Silver Run Di  
land; thence wit  
30' W. 2 poles t  
the N.E. corner  
of said Survey N  
thence with said  
poles to the pla  
Containing

*Fees \$ 2.50*



PROCEEDINGS

Sheriff's Return,

Sheriff's Office, Union County, O.

June 18-1924.

Received this writ on the 18<sup>th</sup> day of June 1924, at 10-5'clock A.M. and in obedience to the command thereof I made a levy upon real estate in the name of the within named defendant, to-wit: Eva D. Jarns described as follows:- Real estate situate in the County of Union, State of Ohio, Township of Washington, being a part of Survey No. 10971 and bounded and described as follows: Beginning at a stone and brick in the northerly line of said survey and at the point of intersection of the Rushsylvania Road with the Kenton and Marysville Pike thence with center of said pike S. 33° E. 72.20 poles to a stone and brick at the N.E. corner of H.E. and Joanna Gray's land; thence with the N. line of said land S. 81° 30' W. 133.20 poles to the center of Silver Run Ditch at the corner of John W. and L. Sullivan's land; thence with two consecutive lines of said land S. 81° and 30' W. 2 poles to a stone and 7° W. 68.60 poles to a stone at the N.E. corner of said Sullivan's land in the northerly corner of said Survey # 10971 and center of said Rushsylvania road; thence with said line and center of said road N. 83° E. 103.40 poles to the place of the beginning containing 50 acres of land more or less.

Fees. \$2.50

Francis Miller,  
Sheriff.

Real Estate situated in the County of Union, State of Ohio, Township of Washington, being a part of Survey No. 10971, and bounded and described as follows:-  
Beginning at a stone and brick in the northerly line of said Survey and at the point of intersection of the Rushsylvania Road with the Kenton and Marysville Pike; thence with center of said pike S. 33° E. 72.20 poles to a stone and brick at the N.E. corner of H.E. and Joanna Gray's land; thence with the N. line of said land S. 81° 30' W. 133.20 poles to the center of Silver Run Ditch at the corner of John W. and L. Sullivan's land; thence with two consecutive lines of said land S. 81° and 30' W. 2 poles to a stone and 7° W. 68.60 poles to a stone at the N.E. corner of said Sullivan's land in the northerly corner of said Survey No. 10971 and center of said Rushsylvania road; thence with said line and center of said road N. 83° E. 103.40 poles to the place of the beginning,  
Containing 50 acres of land, more or less.

J.B. Lingrel.....Sheriff  
By Mary E. Cline Deputy

Fees \$2.50



EXECUTION DOCKET, UNION COUNTY

E. H. SELL & Co., COLUMBUS, O., 26571

COST BILL

Dolls. Cts. Dolls. Cts.

3285 3-

Att'ys for Plaintiff J. H. Locke, Nipplehorn & Motter & Hoopes

Att'ys for Defendant

No. of Case 11334

Petition Filed June 7 1924

Ex. issued " 7 1924

The City Loan & Savings Co.  
Plf.

H. E. Fry et al.  
Defts.

Appraisal of Goods and Chattels

Appr. ret'd ~~continued~~  
to be sold on an execution issued from the Court of Common Pleas of said County, in the action of The City Loan & Savings Co. Plaintiff against H. E. Fry et al. Defendants do forthwith, after actual view of said goods and chattels, make return and say that the same are of the real value in money of Sixteen Hundred & Sixty Dollars given under our hands & seals this 12th day of June, 1924.

We, the undersigned disinterested freeholders and residents of Union County, and State of Ohio, having been duly summoned and sworn by Frank Collier Sheriff of Said County, impartially to appraise upon actual view, the following described goods and chattels, to-wit:

2 set of double work harness	app. at	40.00
1 black mare	" "	100.00
1 brown mare with stripe in face	" "	150.00
1 brown stallion	" "	75.00
1 bay yearling colt white feet	" "	75.00
1 black gelding	" "	100.00
1 bay mare	" "	150.00
1 gray driving horse	" "	50.00
1 Studebaker wagon and rack	" "	45.00
1 Jersey heifer	" "	40.00
1 Jersey cow	" "	40.00
2 spotted brood sows with 5 pigs	" "	50.00
3 pigs	" "	10.00
2 red brood sows + 14 pigs	" "	50.00
6 ewes + 5 lambs	" "	55.00
1 top buggy + harness	" "	15.00
1 riding corn plow	" "	25.00
18 acres of growing corn	" "	100.00
27 acres oats	" "	135.00
24 acres meadow	" "	100.00
1 drag harrow	" "	5.00
1 corn planter	" "	20.00
1 cultipacker	" "	50.00
1 brown mare + spring colt	" "	150.00
1 Milbourn Wagon	" "	20.00
1 Spring tooth harrow	" "	10.00

Total \$1660.00

H. C. Perfect  
J. F. Cain  
State of Ohio, Union County.

I hereby certify that the within named Appraisers H. C. Perfect & J. F. Cain are freeholders and residents of said County, and were duly summoned and sworn by me to appraise, the within described goods and chattels, this 12th day of June 1924.

Frank Collier Sheriff

COMMON PLEAS TERM, A. D. 19

PROCEEDINGS

Motter & Hoopes

June 7 1924

" 7 1924

Attels  
freeholders and  
State of Ohio,  
sworn by Frank  
partially to  
being described

- at 40.00
- " 100.00
- 150.00
- 75.00
- 75.00
- 100.00
- 150.00
- 50.00
- 45.00
- 40.00
- 40.00
- 50.00
- 10.00
- 50.00
- 55.00
- 15.00
- 25.00
- 100.00
- 135.00
- 100.00
- 5.00
- 20.00
- 50.00
- 150.00
- 20.00
- 10.00
- 1660.00

E. H. SELL & Co., COLUMBUS, O., 26571

COST BILL

Dolls. Cts. Dolls. Cts.

Judgment 489 29  
 Clerk 5 00  
 Increase 1 00

Att'ys for Plaintiff Richard C. Thrall

Att'ys for Defendant

No. of Case 11279

Petition Filed 3-12 1924

Lillian M. Trimby as  
 administratrix of the  
 estate of J. H. Trimby  
 deceased.

Plaintiff

75  
 Horner Southard,  
 W. P. O'Brien &  
 M. P. Cody.

Defendants

Sheriff's Return  
 Sheriff's Office,

Union County, O. Feb. 19, 1925.

Received this writ on the 16<sup>th</sup> day of  
 Jan. 1925. at 10 o'clock A. M., and pursuant  
 to its command collected from the within  
 defendants Cody & O'Brien, through  
 plaintiff's attorney - Judgment, Int.  
 and costs

P. S. Hager Sheriff

March 2, 1925

Received payment and  
 satisfaction in full of this judgment.

Richard C. Thrall  
 Attorney for Plaintiff

Received  
 A. M. and in  
 No  
 Fees. #  $\frac{75}{xv}$

Received the  
 at 3 o'clock P.  
 on the 1<sup>st</sup> day of  
 the within  
 as upon pay

Real Estate situ  
 bounded and desc

BEGINNING at a  
 Liberty Township  
 N. 8° 30' W. 10  
 (witness a White  
 Baldwin's Survey  
 35° E. 90.24 pol  
 by John Stickney  
 to the beginning

ALSO another tra  
 bounded and desc  
 Oak, Red Oak Hic  
 No. 5267; thenc  
 poles to a stake  
 poles to a stake  
 with said line S  
 acres more or le

ALSO another tra  
 BEGINNING at a s  
 described; ther  
 Lafe McIlroy N.  
 leburg gravel ro  
 20feet to a stak  
 of said 2nd trac  
 taining 20/100 c  
 acres more or le

Also another tra  
 State of Ohio, B  
 BEGINNING at the  
 Phelps to James  
 conveyed by S. I  
 the S. W. Corner  
 margin of North  
 containing 50 p

Fees # 4.



September

PROCEEDINGS

Sheriff's Return

Sheriff's Office, Union County, O.

Sept. 30<sup>th</sup> 1924.

Received this writ on the 25<sup>th</sup> day of June 1924 at 9 o'clock A. M. and in obedience to the command thereof.

No money made.

Fees \$ <sup>75</sup>/<sub>XV</sub>

Frank Collier, Sheriff.

Sheriff's Return

Sheriff's Office, Union County, O.

Oct. 1<sup>st</sup> 1924.

Received the writ hereto annexed on the 30<sup>th</sup> day of September 1924, at 3 o'clock P. M. and in obedience to the command thereof. I did on the 1<sup>st</sup> day of October 1924, levy upon real estate belonging to the within named defendant, W. P. O'Brien and described as upon page hereto attached.

REAL ESTATE BELONGING TO W. P. O'BRIEN.

Real Estate situated in Liberty Township, County of Union, State of Ohio, and bounded and described as follows:-

BEGINNING at a stone at the N. E. corner to School Lot No. 7 in said Liberty Township and in the west line of Survey No. 4404; thence with said line N. 8° 30' W. 100 poles to a stone; thence S. 74° 30' W. 124.40 poles to a stone (witness a White Oak, Red Oak, Hickory and Sugar) the N. W. corner to James Baldwin's Survey No. 5267; thence with the westerly line of said Survey S. 35° E. 90.24 poles to a stone at the northwesterly corner of lands formerly owned by John Stickney; thence with the line of said land N. 83° 39' E. 85 poles to the beginning, containing 59.50 acres more or less.

ALSO another tract or parcel of land adjoining the above described tract and bounded and described as follows:- BEGINNING at a stone witnessed by a white Oak, Red Oak Hickory and Sugar) the northerly corner to James Baldwin's Survey No. 5267; thence with the easterly line of William Milligan's land N. 36° W. 35 poles to a stake, thence N. 54° E. 18 poles to a stake; thence S. 36° E. 42 poles to a stake in the northerly line of the above described tract; thence with said line S. 74° 30' W. 19.28 poles to the beginning containing 4.30 acres more or less.

ALSO another tract or parcel of land, bounded and described as follows:- BEGINNING at a stake at the northwesterly corner of the 2nd tract of land herein described; thence with the easterly line of William Milligan's and the lands of Lafe McIlroy N. 36° W. 34 poles to a stake in the center of the Peoria and Middleburg gravel road; thence with the center of the said Gravel Road N. 66° E. 20 feet to a stake; thence S. 36° E. 35.76 poles to a stake in the northerly line of said 2nd tract; thence with said line S. 54° W. 20 feet to the beginning containing 20/100 of an acre more or less. Containing in all three tracts 64 acres more or less.

Also another tract of land situated in the Village of Marysville, Union County, State of Ohio, Bounded and Described as follows:-

BEGINNING at the S. W. corner of a lot of about one-half acre sold by Levi Phelps to James Stirratt's line about 200 feet to the S. E. corner of a lot conveyed by S. N. & N. E. McCloud to Alex Howland; thence N. 89° W. 5 poles to the S. W. Corner of David Blue's lot; thence S. 1° W. 200 feet to the north margin of North Street (now Fourth Street); thence S. 89° E. to the beginning containing 50 poles more or less and being 35X 82½ feet.

Fees \$ 4.00

Frank Collier, Sheriff.  
L. A. W.

all  
-12 19 24

County, O. Feb. 19, 1925,  
"day of  
and pursuant  
from the within  
through  
rent. Int.  
see Sheriff.  
h 2, 1925  
ent and  
ment.  
Thrall  
may for plaintiff.

EXECUTION DOCKET, UNION COUNTY

COMMON P

E. H. SELL & Co., COLUMBUS, O., 20571

COST BILL

Dolls. Cts. Dolls. Cts.

July 12-1924 Recd of  
Leo Thompson \$24.00  
to be paid Gladys  
Thompson \$3.00 per week.

Att'ys for Plaintiff

Att'ys for Defendant

No. of Case // 218

Petition Filed

19

Leo Thompson  
Plaintiff

Gladys Thompson  
Defendant

Recd.  
June 28-1924 \$3.00  
July 5-1924 - 3.00  
" 12-1924 - 24.00

Pd out

Date	Amount	Date	Amount	Case No.	Page
July 8	3.00	July 8	3.00	723	9-9
" 12	3.00	" 12	3.00	742	9-10
" 21	3.00	" 21	3.00	769	9-14
Aug 4	6.00	Aug 4	6.00	783	9-17
" 16	6.00	" 16	6.00	811 C.B.	9-19
" 26	3.00	" 26	3.00	816 C.	9-20
Sept 22-1924	\$12.00	Sept 22	12.00	877 C.	9-32
Oct 22-1924	12.00	Oct 22	12.00	924	9-38
Dec 18-1924	12.00	Dec 18	12.00	1038	9-55
Jan 14-1925	12.00	Jan 14	12.00	1094	9-62
Feb 14-1925	12.00	Feb 14	12.00	1191	9-68
Mar 6-1925	12.00	Mar 6	12.00	1222	9-73
" 7-1925	6.00	" 7	6.00	1223	9-73

PROCEEDINGS

19



E. H. SELL & Co., Columbus, O., 26571

COST BILL

Dolls. Cts. Dolls. Cts.

Att'ys for Plaintiff Edward W. Porter

Att'ys for Defendant

No. of Case // 339

Petition Filed June 17-1924

Judgment 358 04  
 Clerk 5 00  
 Increase 1 00

Fred Holycross,  
 Harry Holycross,  
 Partners under name  
 Holycross Motor Co.  
 Plaintiffs &c.

Edward S. Loyd  
 Defendant.

Aug 29-1924. Received of  
 Clerk of Courts of Union County,  
 Ohio, \$163.44 being part Judgment  
 in above cause.  
 E. W. Porter, Attorney  
 for Plaintiff.

Sherriff's Return - Union County Ohio  
 Oct. 29-1925-

Received this writ on the 29<sup>th</sup> day of October  
~~and~~ at 10 o'clock AM, and pursuant to its com-  
 mand on Oct 30th 1925 I levied upon  
 the following property belonging to E. S. Loyd:-  
 (see appraisal on opposite page)

Nov. 12-1925- This day this writ returned by  
 order of Plaintiff's Attorney; no money made.  
 F. S. Hager Sheriff -  
 Appraisal \$ 20.00

Nov: 14th, 1925:  
 Received judgment, in full, and costs  
 paid.

Wils D. Myers  
 Atty. for Plaintiff

Received this  
 and in obedience  
 Overland and  
 and Harry Perfe  
 defendant E.  
 to Andrews Bros.  
 Union County J  
 L. Kline - Sh  
 Sheriff's fees &

J. Henby certify  
 freeholders and residents  
 the within described of  
 The following below  
 1- Deering Binder,  
 1- Morong Machine  
 1- Corn Plow  
 1- Drag Harrow  
 1- Double Disc  
 Also appraised the following  
 1 Set of Botcher  
 1 Set Chair Stan  
 1 Red Heifer =  
 1 Black Jersey Cow  
 1 Red Cow =  
 1 Red Cow =  
 1- Red Cow (dry  
 1- Yearling Steer  
 3- Yearling heifers  
 1- Gray Mare  
 1- Suckling Colt  
 1- Gray Gelding  
 1- Black Mare  
 1- Calf  
 10-Tons Mixed Hay  
 35 Acres Corn in 5th  
 1- Two horse Wagon  
 1- Two row cultivator  
 1- Corn Planter  
 4- Sills  
 1 Male Hog (young

Sheriff's Return

Aug 14<sup>th</sup> 1924

Received this writ on the 1<sup>st</sup> day of July 1924 - at 9-5 clock A.M. and in obedience to the command thereof I levied upon an Overland Small Tractor 1922 Model (appraised by J. F. Quinn and Harry Perfect at \$375.00) belonging to within named defendant E. S. Loyd, sold above described machine Aug 25<sup>th</sup> 1924 to Andrews Bros. for \$191.00 after having duly advertised same in Union County Journal for ten days. Return herewith to Glen L. Elmer - Clerk - check for \$176.34 and acknowledge receipt of Sheriff's fees herein amounting to \$13.66

Frank Collier - Sheriff  
L. A. W.

State of Ohio, Union County:

I, Henry certify that the within named Appraisers Julius Kollefath and Glen S. Elmer are freeholders and residents of said County, and were duly summoned and sworn by me to appraise, the within described goods and chattels, this 30<sup>th</sup> day of October 1925

The following belong to E. S. Loyd to wit:

- 1- Deering Binder = \$50.00
- 1- Mowing Machine = 25.00
- 1- Corn Plow = 20.00
- 1- Drag Harrow = 5.00
- 1- Double Disc = 20.00

Also appraised the following partnership chattels of which E. S. Loyd holds one half interest.

- 1 Set of Borschen Harness = 35.00
- 1 Set Chair Harness = 20.00
- 1 Red Heifer = 35.00
- 1 Black Jersey Cow = 50.00
- 1 Red Cow = 40.00
- 1 Red Cow = 75.00
- 1- Red Cow (dry) = 50.00
- 1- Yearling Steer = 30.00
- 3- Yearling heifers @ (30<sup>00</sup> each) 90.00
- 1- Gray Mare 125.00
- 1- Suckling Colt 40.00
- 1- Gray Gelding 100.00
- 1- Black Mare 50.00
- 1- Calf 15.00
- 10-Tons Mixed Hay 140.00
- 35 Aens Corn in Shock 900.00
- 1- Two horse Wagon 50.00
- 1- Two row cultivator 50.00
- 1- Corn Planter 50.00
- 4- Sills 80.00
- 1 Male Hog (young sow) 20.00

A. S. Hager  
Sheriff

Order

June 17- 1924

d of  
Union County,  
Court Judgment

Attorney  
for Plaintiff

by Ohio

1925-

of October

sent to its com-

ried upon

E. S. Loyd:-

returned by

my made

Hager Sheriff-

th, 1925.

and costs

Meyer

for Plaintiff



E. H. BELL & Co., COLUMBUS, O., 26571

COST BILL

Dolls. Cts. Dolls. Cts.

Att'ys for Plaintiff

Att'ys for Defendant

No. of Case 11235.

Petition Filed Jan 3rd 1924

The Savings Building  
& Loan Company,  
Plf.

-vs-

Cornelius Dorsey et al.  
Defts.

Sheriff's Return. Order of Sale

The State of Ohio, Union County.

I received this Order of Sale on the 24th day of March, 1924, and in obedience to the command of the same I did, on the 28th day of March 1924, summon E. N. Fairies, R. J. Krouskoff and J. P. Cain three disinterested freeholders, residents of said County, who were by me duly sworn to impartially appraise the lands and tenements therein described, upon actual view; and afterward, on the 28th day of March 1924, said appraisers returned to me, under their hands, that they did upon actual view of the premises, estimate and appraise the real value in money of the same at Five thousand seven hundred seven + 50/100 Dollars. A certified copy of said appraisal I forthwith deposited in the office of the Clerk of the Court of Common Pleas of said County. And on the 3rd day of April 1924, I caused to be advertised in the Marysville Tribune (a newspaper printed and published and of general circulation in Union County,) said lands and tenements to be sold at public sale, at the door of the Court House of said County, on the 3rd day of May 1924, at 1 o'clock P. M. of said day. And having advertised the said lands and tenements for more than thirty days previous to the day of sale, to-wit: five consecutive weeks, on the same day of the week in each week, and in pursuance of said notice, I did on said 3rd day of May 1924, at the time and place above mentioned, proceed to offer said lands and tenements at public sale, at the door of said Court House, and then there came The Savings Building & Loan Co. who bid for the same the sum of Five thousand five hundred seventy five Dollars; and said sum being over two-thirds of the appraised value thereof, and said The Savings Building & Loan Co. being the highest and best bidder therefore, I then and there publicly sold and struck off said lands and tenements to him for said sum of Fifty five hundred + 75/100 Dollars.

Frank Collier

Sheriff

cont.



## PROCEEDINGS

aw 3rd 1924

### Order of Sale

On the 24th day of  
Command of the  
1924, summons  
three disinterested  
who were by me duly  
and tenements  
afterward, on the  
returned to me,  
actual view of  
the real value in  
and seven hundred  
copy of said  
the office of the  
said County. And  
to be advertised  
paper printed  
tions in Union  
to be sold at  
House of said  
1 o'clock P. M.  
The said lands  
days previous  
ive weeks, on  
and in pursuance  
May 1924, at the  
offer said lands  
said Court House,  
ng & Loan Co. who  
ive hundred seventy  
ids of the appraised

EXECUTION DOCKET, UNION COUNTY

COMMON P

E. H. SELL & Co., COLUMBUS, O., 26571

COST BILL

Dolls. Cts. Dolls. Cts.

Judg.  
Int. @ 8% from  
July 14th, 1924

2 41 33

Att'ys for Plaintiff *Packles and Packles*

Att'ys for Defendant

No. of Case 11354

Petition Filed July 14" 1924  
Ex. issued " 14" 1924

Costs

6 00

*J. A. Shipley*  
Pltf.

*Guy W. Langstaff*  
Def.

Received this  
o'clock A.M., and  
9<sup>th</sup> day of August  
to Jury.  
Filed 1.13-

PROCEEDINGS

*Sheriff's Return.*

*Sheriff's Office Franklin County Ohio.*

*Aug-9-1924*

*Received this writ hereto annexed on the 15<sup>th</sup> day of July 1924, at 9 o'clock A. M., and in obedience to the command thereof, I did on the 9<sup>th</sup> day of August 1924, return this writ nothing found upon which to levy.*

*F. M. 1.15*

*Frank L. Holyerow, -- Sheriff  
By J. A. Jorgle -- Deputy.*

*ly 14" 1924  
" 14" 1924*



EXECUTION DOCKET, UNION COUNTY

COMMON P

E. H. Bell & Co., Columbus, O., 26571

COST BILL

Dolls. Cts. Dolls. Cts.

Judgment	23	60		
Costs	85	86		
Clerk Increase	7	00		

Att'ys for Plaintiff *Nate L. Moffitt*  
 Att'ys for Defendant *Fackler & Fackler*  
 No. of Case *11267*      Petition Filed *7-17 1924*

*E. F. Winston*  
 Plaintiff  
 vs.

*John H. Jolliff &  
 Elmer Jolliff*  
 Defendants.

*Received  
 1924, at 9-0' cl  
 thereof. I did re  
 no money  
 Fees \$75.00*

PROCEEDINGS

Hitt  
ler  
7-17 1924

Sheriff's Return  
Sheriff's Office, Union County, O.  
August 5<sup>th</sup> 1924.

Received the writ hereto annexed on the 17<sup>th</sup> day of August 1924, at 9 o'clock A.M. and in obedience to the command thereof, I did return this writ by order of Plaintiff's attorney, no money made.

Fees \$75<sup>00</sup>

Frank Collier Sheriff  
S.A.W.

E. H. SELL & Co., COLUMBUS, O., 28571

COST BILL

Dolls. Cts. Dolls. Cts.

Judgment  
Costs

27500

3088

Att'ys for Plaintiff

Edward W. Portis

Att'ys for Defendant

No. of Case 18665

Petition Filed July 23 1924

Elizabeth C. Butler  
Plaintiff

vs.  
Edward W. Butler  
Defendant.



PROCEEDINGS

*Portis*

*July 23 1924*

*is*

*nt.*

E. H. Bell & Co., COLUMBIA, O., 26571

COST BILL

Dolls. Cts. Dolls. Cts.

Judgment	17	20		
Clerk.		00		
" Increase	1	00		

Att'ys for Plaintiff *C. A. Hooper*

Att'ys for Defendant

No. of Case *11358*

Petition Filed *July 25 1924*

*The Bank of Marysville,*  
*Plaintiff*

*vs.*

*John J. Hudson,*  
*Defendant.*

*Received the*  
*o'clock A.M.*  
*goods, no chattel*  
*within named*

*Fee 75¢*

## PROCEEDINGS

Sheriff's Office, Union County, Ohio.

July 25<sup>th</sup> 1924.

Received the writ hereto annexed on the 25<sup>th</sup> day of July 1924 - at 10 o'clock A.M. and in obedience to the command thereof, I found no goods, no chattels, no lands nor tenements belonging to the within named John J. Hudson upon which to levy.

no money made.

Fees 75¢

Frank Collier, Sheriff.  
L.A.M.



E. H. SELL & Co., COLUMBUS, O., 26571

COST BILL	Dolls.	Cts.	Dolls.	Cts.
Judgment.	548	00		
Clerk.	7	10		
Sheriff	1	50		
Notary		40		
Sheriff Increase	3	50		

Att'ys for Plaintiff *West & Campbell*

Att'ys for Defendant

No. of Case 11340

Petition Filed

19

*Eli L. Latchaw*  
Plaintiff

*Ira Potts.*  
*Joe Potts*  
*Ben Potts*  
*Francis E. Potts.*

Defendants.

Nov 7<sup>th</sup> 1925

This Lien canceled by order of Court in proceedings in case No 11521 in so far as it pertains to the real estate described in the petition herein

See Journal 27 Page 441 & 442

*A. B. Donknight*  
Clerk

*Received the*  
*9-8 clock A.M. on*  
*of August 1924*  
*being the same to*



Real Estate  
Marysvill  
as number  
No. 1 pag  
number an

ALSO Re  
State of

FIRST TR  
the Marys  
formerly  
Marysvill  
road S. 4  
thence wi  
poles to  
road N. 1  
Excepting  
to John P  
H. McKee  
of land s  
amount he

SECOND TR  
Survey an  
Center Gr  
Milford C  
th nce N.  
R.R. land  
Cherry to  
said land  
the said  
N.40° E.  
one acre

THIRD TR  
part of S  
at a stake  
with said  
S. 28° W.  
center of  
Erbs Addi  
page 108.

*Fees #3.50.*

PROCEEDINGS

*Sheriff's Return*

*Sheriff's Office Union County - O.  
August 5<sup>th</sup> 1924*

*Received the writ hereto annexed on the 2<sup>nd</sup> day of August 1924, at 9 o'clock A.M. and in obedience to the command thereof, I did on the 5<sup>th</sup> day of August 1924 lay upon the real estate of Ben Potts and Frances E. Potts being the same lands described in the Description hereto attached.*

DESCRIPTION OF REAL ESTATE

belonging to

Ben Potts and Frances E. Potts.

Real Estate situated in the County of Union, State of Ohio, Village of Marysville and being all of Lot # 268 of Pickett's Addition to said Village as numbered in said Addition and Plat thereof and recorded in Plat Book No. 1 pages 80-81, Records of Union County. Said number 268 being the old number and said lot now being known as In-Lot No. 285.

ALSO Real Estate situated in the Township of Paris, County of Union, State of Ohio and bounded and described as follows:-

FIRST TRACT- Being part of Survey No. 3354 and Beginning at a stake in the Marysville and London Center Gravel Road and S.E. corner of lands formerly owned by Jas.H. Gill; thence N. 49° W.58 poles to a stake in the Marysville and Milford Center Gravel Road; thence with the said last named road S. 41° W.204 poles to a stake in the S. line of said Survey No.3354; thence with said Survey line and correcting the course thereof N.31° E.180 poles to a stake in the Marysville and London Gravel Road; thence with said road N. 12° E. 194 poles to the beginning containing 85 acres. Excepting therefrom one acre sold to Alexander Robinson; 128/160 acre sold to John Peter Daum; one acre sold to Elsie Boyd; 1/2 acre sold to John H. McKee et al and one acre sold to Anna B. Kolllefrath; and another tract of land sold from the above to William and Caroline Ellinger leaving the amount herein conveyed 78 acres more or less.

SECOND TRACT- Also another tract in the same Township, County, State and Survey and lying west of the above described tract and west of the Milford Center Gravel Road. Beginning at a stake in the edge of the Marysville and Milford Center Gravel Road at the S.E. corner of Wm. M. Robinson's farm; thence N. 52° W. 24 poles to the C.C.C. & St.L. R.R. lands; thence with R.R. lands S.54° W.44 poles to a stake, corner to lands conveyed by S.A. Cherry to the Trustees of Paris Township; thence easterly with the line of said lands conveyed to said Trustees, 33 poles to a stake in the edge of the said Milford Center and Marysville Gravel Road; thence with said road N.40° E. 43 poles to the beginning containing 8 acres more or less, excepting one acre sold to Charles Ford, leaving seven acres more or less.

THIRD TRACT;- Being situated in the same Township, County and State and being part of Survey No.4069 and bounded and described as follows;- BEGINNING at a stake in the London Road and in the N. line of Survey No.4060; thence with said line S.79° W. 95 poles to an Ash and four Ironwoods; thence S. 28° W.6 poles to a stake; thence S.83° 45' E.90 1/2 poles to a stake in the center of the said London road N.11° E.33 poles to the beginning. Containing 10 3/4 acres and being all Out Lot No. of Charles Erbs Addition to the Town of Marysville, for reference see Plat Book No. 1 page 108.

*Fees #3.50.*

*Frank Collier  
Sheriff*

19

*Court in proceedings  
pertains to the  
in Paris*

*A.P. Donknight  
Clerk*



E. H. SEIT & Co., COLUMBUS, O., 26571

COST BILL

Dolls. Cts. Dolls. Cts.

Att'ys for Plaintiff *Wilson & Rector*

Att'ys for Defendant

No. of Case *11321*

Petition Filed

19

*The Buckeye State Building  
and Loan Company  
Plaintiff*

*vs.*

*D. C. McCarne et al.,  
Defendants.*

*The State of Ohio  
I received the  
to the command  
Glen L. Aline,  
freeholders, residing  
impartially appraised  
view; and after review  
to me, under the  
estimate and appraised  
Thousand - five-hundred  
Copy of said appraisal  
Court of Common Pleas  
to be advertised in  
published and of  
and tenements to  
said county, on the  
having advertised  
previous to the day of  
week in each week  
August 1924 - at the  
land and tenements  
then and there being  
Eight thousand  
of the appraised value  
and bid bidder there  
land and tenements  
Dollars.  
Fees \$84.23*



## PROCEEDINGS

## Sheriff's Return

The State of Ohio Union County

I received this writ on the 26<sup>th</sup> day of June 1924 and in obedience to the command of the same I did, on the 30<sup>th</sup> day of June 1924, summon Glen L. Mline, A. E. Benknight and W. B. Jarvis three disinterested freeholders, residents of said County, who were by me duly sworn to impartially appraise the lands and tenements therein described, upon actual view; and afterward, on the 30<sup>th</sup> day of June 1924, said appraisers returned to me, under their hands, that they did upon actual view of the premises estimate and appraise the real value in money of the same at Eight Thousand - five Hundred - Seventy Two - & 50/100 Dollars. A Certified Copy of said appraisal, I forthwith deposited in the office of the Clerk of the Court of Common Pleas of said County, and on the 2<sup>nd</sup> day of July, 1924, I caused to be advertised in the Marysville Tribune (a newspaper printed and published and of general circulation in Union County) said lands and tenements to be sold at public sale, at the door of the Court House of said County, on the 2<sup>nd</sup> day of August 1924, at 10 o'clock P. M. of said day, and having advertised the said lands and tenements for more than thirty days previous to the day of sale - to wit, five consecutive weeks, on the same day of the week in each week, and in pursuance of said notice, I did on said 2<sup>nd</sup> day of August 1924 - at the time and place above mentioned, proceed to offer said lands and tenements at public sale, at the door of said Court House, and then and there came John Roffins who bid for the same the sum of Eight Thousand Dollars; and said sum being more than two-thirds of the appraised value thereof, and said John Roffins being the highest and best bidder therefore, I then and there publicly sold and struck off said lands and tenements to him for said sum of Eight Thousand Dollars.

Fees \$84.23

Frank Collier - Sheriff  
L. A. W.

EXECUTION DOCKET, UNION COUNTY

COMMON P

E. H. SELL & Co., COLUMBUS, O., 26571

COST BILL

Dolls. Cts. Dolls. Cts.

Judgment	207	04		
Clerk	5	00		
Increase	1	00		

Att'ys for Plaintiff

Richard G. Thrall

Att'ys for Defendant

No. of Case 11362

Petition Filed 8-4-1924

Jennie Opler  
Plaintiff

-vs-

L. E. Bushong &  
Mrs. L. E. Bushong  
Defendants

Received the  
o'clock A.M., and in  
day of August 1924  
L. E. Bushong  
1 Buick Touring  
1 Chevrolet 1 Ton  
2 junk cars  
1 iron safe.  
1 Roll Top desk  
1 interstate tra  
this writ return  
not satisfied  
Fees \$ 5.65

Recei  
A. M., and  
there bein  
Real Estat  
The f  
Mansfield,  
42 feet ea  
51 and 52  
designated

\$600.00 mo

and on the  
interested  
in said wr  
appraise t  
for thwith  
value of t

And forthw  
the clerk  
This writ  
attorney.

Fees \$6.85  
Apprs. 3.00



## PROCEEDINGS

Chall

8-4-1924

Sheriff's Return.

Sheriff's Office, Logan County, O.

Aug. 8<sup>th</sup> 1924.

Received the writ hereto annexed on the 7<sup>th</sup> day of Aug. 1924, at 9 o'clock A.M., and in obedience to the command thereof, I did on the 8<sup>th</sup> day of August 1924, levy upon the following chattels belonging to L. E. Bushong:-

- 1 Buick Touring Car 1917 Model.
- 1 Chevrolet 1 Ton truck 1915 Model.
- 2 junk bears.
- 1 iron safe.
- 1 Roll Top desk.
- 1 interstate tractor.

This writ returned this 6<sup>th</sup> day of October, 1924, for want of time, not satisfied no money made.

Fees \$ 5.65.

Charles F. Wooley Sheriff,  
Logan County, Ohio.

## SHERIFF'S RETURN.

Sheriff's Office, Logan County, Ohio.

April 21st 1925.

Received this writ on the 11th day of April 1925, at 10 o'clock A. M., and pursuant to its command on the 21st day of April, 1925, there being no Chattels upon which to levy I levied upon the following Real Estate belonging to Lowell E. Bushong, to-wit:-

The following described premises situate in the Village of W. Mansfield, County of Logan and State of Ohio and known as and being 42 feet east and west 160 north and south off the west end of Lots 51 and 52 in the Village of West Mansfield as the same are known and designated on the recorded plat of said Village.

\$600.00 mortgage Recorded Vol 49 page 68.

and on the 28th day of April, 1925, I called an inquest of three disinterested free-holders, residents of the County where the lands described in said writ are situate, and administered to them an oath impartially to appraise the said property upon actual view; and said freeholders forthwith returned to me under their hands, an estimate of the real estate value of the property in money.

And forthwith upon receiving such return I deposited a copy of it with the clerk of the Court from which the Writ issued.

This writ returned this 29th day of April, 1925 by order of Plaintiff's attorney.

Fees \$6.85.  
Apprs. 3.00

Charles F. Wooley.  
Sheriff of Logan County, Ohio.



EXECUTION DOCKET, UNION COUNTY

COMMON P

E. H. BELL & Co., COLUMBUS, O., 26571

COST BILL

Dolls. Cts. Dolls. Cts.

Judgment 3283 32  
Int @ 7 from June 7 '24

Sheriff 12 00  
Appraisers fees 9 00

Att'ys for Plaintiff C. A. Hoopes  
Att'ys for Defendant  
No. of Case 11334  
Petition Filed June 7 1924

The City Loan & Savings Co  
Plaintiff

H. E. Fry, Richard S. Fry  
Nellie Fairbanks Fry & Alice Fry.

Sheriff's Return

Sheriff's Office, Union County, Ohio  
June 12th, 1924.

Received this writ on the 7th day of June 1924, at 3 o'clock P.M., and in obedience to the command thereof I levied upon and appraised the following chattels belonging to the within named defendant, H. E. Fry, to-wit:-

- 2 sets of double harness (work);
- 1 Black mare
- 1 Brown mare with stripes in face
- 1 Brown stallion
- 1 bay yearling colt white feet
- 1 black gelding
- 1 bay mare
- 1 gray driving horse;
- 1 Studebaker wagon & rack;
- 1 Jersey heifer;
- 1 Jersey cow;
- 2 spotted brood sows; with pigs
- 3 pigs
- 2 red brood sows & 14 pigs
- 6 ewes and 5 lambs;
- 1 top buggy and harness;
- 1 riding plow
- 18 acres of growing corn
- 27 " of oats
- 24 " meadow
- 1 corn planter
- 1. cultipacker

all appraised at \$1480.00  
I also levied on and appraised certain real estate in the name of Richard S. Fry; for description of which see Exhibit A. hereto attached. Returned for an alias writ by order of Plaintiff's Attorney

Frank Collier  
Sheriff.

Nov 6th 1925 This day this judgment released by proceedings in case No 11527 in so far as it pertains to the real estate described in the petition in case No 11527. See Journal 27-110439 & 446

Ad. D. Wright Clerk

Descript  
FIRST TRACT: Th  
and described  
to James Curry  
to a hickory at  
northerly corne  
stake in the ro  
with said road  
Survey; thence  
thence N. 54°W.  
thence N. 50°W.  
Californis and

Received this  
9 o'clock A. M., an  
10th day of Decembe  
longing to the witr  
2 sets of work Har  
1 black mare;  
1 Brown mare with  
1 brown Stallion.  
1 bay yearling col  
1 black gelding  
1 bay mare,  
1 gray driving hor  
1 Studebaker wagon  
1 Jersey heifer/  
1 Jersey Cow.  
2 Spotted Brood sov  
3 pigs  
2 red brood sows a  
6 ewes and 5 lambs  
1 top buggy and ha  
1 riding plow.  
18 acres growing c  
27 acres of oats.  
24 acres meadow.  
1 drag harrow.  
1 corn planter.  
1 cullipacker.  
All appraised at \$  
Fees \$2.50.

Fees \$ 4.26

SIXTH TRACT: Th  
as follows;- Be  
described in the  
the center of s  
50 1/2° W. 86.90 p  
stone; the south  
line of said tra  
containing 25 ac

Also the following  
Ohio, and Village  
Nos. 8, 9, 10, 11, 22  
Company's Addit  
numbered and de  
recorded in the Re





COMMON PLEAS TERM, A. D. 19

PROCEEDINGS  
"Exhibit A"

" EXHIBIT A. "

Description of Land in the name of Richard S. Fry.  
FIRST TRACT: That part of Virginia Military Surveys Nos. 9736 and 10620, bounded and described as follows:- Beginning at three sugar trees, the northerly corner to James Curry's Survey No. 1440; thence with said Curry's line S.37°E.69 poles to a hickory and elm; thence N.54°E.80 poles to two beeches and a hickory, the northerly corner to the Robert McCampbell tract; thence 47½°E. 122 poles to a stake in the road leading from Sager's Mill to the mouth of Mill Creek; thence with said road N.34° E.14 poles to a stake, the northerly corner to James Blue's Survey; thence S.33½°E.36 poles to 3 Beeches; thence N. 34°E.53½ poles to a stake; thence N. 54°W.34 poles to said road; thence N. 34° E. 23 poles to a stake; thence N. 50°W.32 poles to a stake; thence N. 34°E.53½ poles to a Hickory in the California and Watkins Gravel Road; thence with said road N.37° W. 111 poles to a hickory and ash (both down); thence S. 54° W. 220 poles to the place of the

et McCamp-  
n Wol.51  
acres  
n Cochran  
ty Records  
Lee Dec.

SHERIFF'S RETURN.

SHERIFF' OFFICE, UNION COUNTY, OHIO.

August 11th 1924

SHERIFF'S RETURN.

SHERIFF'S OFFICE, UNION COUNTY, OHIO  
OCTOBER 11th 1924.

Received this writ hereto annexed on the 11th day of October at 10 o'clock A. M. and in abedience to the command thereof I did on the 11th day of October 1924, levy upon the following chattles belonging to H. E. Fry, the within named defendant, to-wit:- a setts of work harness (double); 1 black mare, 1 brown mare, with strip in face, 1 brown Stallion, 1 bay ~~yearling~~ yearling colt with white feet, 1 black belding. 1 bay mare, 1 gray driving horse, 1 Studebaker wagon and rack; 1 Jersey heifer, 1 Jersey cow, 2 spotted brood sows, one with five pigs, 3 pigs, 2 red brood sows and 14 pigs, 6 ewes, and 5 lambs, 1 top buggy and harness, 1 riding plow, 18 acres of growing corn, 27 acres oats, 24 acres meadow, 1 drag harrow, 1 corn planter, 1 cullipacker, all appraised at \$1480.00.

Returned for an Alias writ by order of Plaintiffs Attorney.

Frank Collier.  
Sheriff.

Fees. \$3.30.

at \$1480.00.

no money made.

Fees \$ 4.26

Frank Collier,  
L. A. W. Sheriff.

and desc-  
t a S. W.  
igman's  
Henry  
a stone  
N. line  
ne in the  
.34 poles

20, bounded  
alifornia  
lchard S.  
, page 274,  
a stake,  
ples to  
ake; thence  
3475;  
of said  
.50 poles

ed as  
e descri-  
53° W.  
along  
thence  
53° E.  
s.

s follows:-  
bed; thence  
S. 53° W.  
line of  
ck Ash;  
es more

SIXTH TRACT: That part of V.M. Surveys Nos. 10620 & 9738, bounded and described as follows;- Beginning at the easterly corner of the 43½ acre tract last above described in the center of the said California and Watkins Gravel Rd; thence with the center of said road S. 32½° E. 40.57 poles to a stone and brick; thence S. 50½° W. 86.90 poles to a stone and brick; thence N. 32½° W. 52.60 poles to a stone; the southerly corner of said 43½ acre tract; thence with the southerly line of said tract, N. 58° E. 86.66 poles to the place of the beginning, containing 25 acres more or less.



Also the following premises situated in the County of Union, State of Ohio, and Village of Plain City and described as being all of lots Nos. 8, 9, 10, 11, 22, 23, 24, 25, 26, 27, 28, 29 in the Plain City Land Company's Addition to the said Village as the same are known, numbered and designated on the recorded plat of said Addition recorded in the Recorder's Office of Union County, Ohio.



PROCEEDINGS  
"Exhibit A"

" EXHIBIT A. "

Description of Land in the name of Richard S. Fry.  
FIRST TRACT: That part of Virginia Military Surveys Nos. 9736 and 10620, bounded and described as follows:- Beginning at three sugar trees, the northerly corner to James Curry's Survey No. 1440; thence with said Curry's line S.37°E.69 poles to a hickory and elm; thence N.54°E.80 poles to two beeches and a hickory, the northerly corner to the Robert McCampbell tract; thence 47½°E. 122 poles to a stake in the road leading from Sager's Mill to the mouth of Mill Creek; thence with said road N.34° E.14 poles to a stake, the northerly corner to James Blue's Survey; thence S.33½°E.36 poles to 3 Beeches; thence N. 34°E.53½ poles to a stake; thence N. 54°W.34 poles to said road; thence N. 34° E. 23 poles to a stake; thence N. 50°W.32 poles to a stake; thence N. 34°E.53½ poles to a Hickory in the California and Watkins Gravel Road; thence with said road N.37° W. 111 poles to a hickory and ash (both down); thence S. 54° W. 220 poles to the place of the

et McCamp-  
n Vol.51  
acres  
n Cochran  
ty Records  
Lee Dec.

SHERIFF'S RETURN.

SHERIFF' OFFICE, UNION COUNTY, OHIO.

August 11th 1924.

Received the writ hereto annexed on the 11th day of August 1924, at 3 o'clock P. M., and in obedience to the command thereof, I did on the 11th day of August 1924, levy upon the following chattles belonging to the within named defendant, H. E. Fry, to-wit:-  
two setts of work harness (double); 1 black mare; 1 brown mare; with strip in face; 1 brown Stallion; 1 bay yearling colt with white feet; 1 black gelding; 1 bay mare; 1 gray driving horse; 1 Studebaker wagon and rack; 1 Jersey heifer; 1 Jersey cow; 2 spotted brood sows- one with 5 pigs; 3 pigs; 2 red brood sows and 14 pigs; 6 ewes and 5 lambs; 1 top buggy and harness; 1 riding plow; 18 acres of growing corn; 27 acres of Oats; 24 Acres meadow; 1 drag harrow; 1 corn planter; ;1 cultipacker all appraised at \$1480.00.

and desc-  
t a S. W.  
igman's  
Henry  
a stone  
N. line  
ne in the  
.84 poles

20, bounded  
alifornia  
lchard S.  
, page 274,  
a stake,  
bles to  
ake; thence  
2475;  
of said  
.50 poles

ed as  
re descri-  
53° W.  
along  
thence  
53° E.  
s.

no money made.

Fees \$ 4.26

Frank Collier,  
L. A. W. Sheriff.

s follows:-  
bed; thence  
S. 53° W.  
line of  
ck Ash;  
es more

SIXTH TRACT: That part of V.M. Surveys Nos. 10620 & 9738, bounded and described as follows:- Beginning at the easterly corner of the 43½ acre tract last above described in the center of the said California and Watkins Gravel Rd; thence with the center of said road S. 32½° E. 40.57 poles to a stone and brick; thence S. 50½° W. 86.90 poles to a stone and brick; thence N. 32¼° W. 52.60 poles to a stone; the southerly corner of said 43½ acre tract; thence with the southerly line of said tract, N. 58° E. 86.66 poles to the place of the beginning, containing 25 acres more or less.



Also the following premises situated in the County of Union, State of Ohio, and Village of Plain City and described as being all of lots Nos. 8, 9, 10, 11, 22, 23, 24, 25, 26, 27, 28, 29 in the Plain City Land Company's Addition to the said Village as the same are known, numbered and designated on the recorded plat of said Addition recorded in the Recorder's Office of Union County, Ohio.



" *Exhibit A* " PROCEEDINGS

" EXHIBIT A. "

Description of Land in the name of Richard S. Fry.  
 FIRST TRACT: That part of Virginia Military Surveys Nos. 9736 and 10620, bounded and described as follows:- Beginning at three sugar trees, the northerly corner to James Curry's Survey No. 1440; thence with said Curry's line S.37°E.69 poles to a hickory and elm; thence N.54°E.80 poles to two beeches and a hickory, the northerly corner to the Robert McCampbell tract; thence 47½°E. 122 poles to a stake in the road leading from Sager's Mill to the mouth of Mill Creek; thence with said road N.34° E.14 poles to a stake, the northerly corner to James Blue's Survey; thence S.33½°E.36 poles to 3 Beeches; thence N. 34°E.53½ poles to a stake; thence N. 54°W.34 poles to said road; thence N. 34° E. 23 poles to a stake; thence N. 50°W.32 poles to a stake; thence N. 34°E.53½ poles to a Hickory in the California and Watkins Gravel Road; thence with said road N.37° W. 111 poles to a hickory and ash (both down); thence S. 54° W. 220 poles to the place of the beginning, excepting therefrom a tract of 100 acres conveyed by Margaret McCampbell, et al., to John Cochran by deed dated Aug. 14th 1880, recorded in Vol.51 page 228, Union County Records. Also excepting therefrom a tract of 21 acres conveyed by Mary McCampbell, Guardian of William H. McCampbell, to John Cochran by deed dated June 29th 1886, recorded in Vol.58, page 417, Union County Records ~~XXS~~ Also excepting 16.25 acres conveyed by Richard S. Fry to Josiah W. Lee Dec. 5th 1904, Vol. 91, page ~~XXA~~ 248. Containing 29.75 acres more or less.

SECOND TRACT:- That part of Virginia Military Survey No. 5610, bounded and described as follows:- Beginning at a post in the W. line of said Survey at a S. W. corner of Chester Seigman's land; thence along the S. line of said Seigman's tract N. 61°15' E.78.18 poles to a Hickory Stump at a N. W. corner of Henry Green's land; thence with said Green's line S.23° 45' E.85.15 poles to a stone at the N. E. corner of Urton A. Fry's land; thence with Urten A. Fry's N. line and the M. line of Wm.R.Fry's tract, S.60° 30' W. 67.39 poles to a stone in the W. line of said Survey No. 5610; thence with said W. line N. 31° W. 84.84 poles to the place of beginning. Containing 38.40 acres more or less.

THIRD TRACT: That part of Virginia Military Surveys Nos. 3475 and 10620, bounded and described as follows:- beginning at a stone in the center of the California and Watkins Gravel Road and at the N. W. corner of lands conveyed by Richard S. Fry to William R. Fry, by deed dated April 7, 1908, recorded in Vo. 107, page 274, Union County Records; thence with said road N.32°15' W.28.28 poles to a stake, corner to lands formerly owned by Wm. Fry; thence N. 50°15' E. 10.08 poles to a stake, witnessed by a sugar-tree; thence N.33° W.38.48 poles to a stake; thence N.57°45' E.75 poles to a stake in the easterly line of said Survey No. 3475; thence with said line S.32° E.70.69 poles to a stone, the N.E. corner of said Wm.R.Fry tract; thence along said Fry's Northerly line S.60° 30' W. 84.50 poles to the place of the beginning, containing 34.10 acres more or less.

FOURTH TRACT:- That part of V. M. Survey No. 3475, bounded and described as follows:-Beginning at the northerly corner of the 34.10 acres last above described running thence N. 37°W. 31 poles and 4 links to a post; thence S. 53° W. 85 poles to a stake in the California and Watkins Gravel Road; thence along said road S. 37° E. 69 2/3 poles to a stake in the center of said road; thence N. 53° E. 10 poles to a stake; thence N. 37° W. 38.46 poles; thence N. 53° E. 75 poles to the place of the beginning, containing 19 acres more or less.

FIFTH TRACT: That part of V. M. Survey No. 3475, bounded and described as follows:- Beginning at the westerly corner of the 19 acre tract last above described; thence with said California and Watkins gravel Rd. S. 37° E. 81 poles; thence S. 53° W. 86 poles to the W. line of said Survey No. 3475; thence with the west line of said Survey No. 3475 N. 77° W. 81 poles to a stake near a Sugar and Black Ash; thence N. 53° E. 86 poles to the place of beginning, containing 43½ acres more or less.

SIXTH TRACT: That part of V.M.Surveys Nos. 10620 & 9738, bounded and described as follows;- Beginning at the easterly corner of the 43½ acre tract last above described in the center of the said California and Watkins Gravel Rd; thence with the center of said road S. 32½° E. 40.57 poles to a stone and brick; thence S. 50½° W. 86.90 poles to a stone and brick; thence N. 32¾° W. 52.60 poles to a stone; the southerly corner of said 43½ acre tract; thence with the southerly line of said tract, N. 58° E. 86.66 poles to the place of the beginning, containing 25 acres more or less.

Also the following premises situated in the County of Union, State of Ohio, and Village of Plain City and described as being all of lots Nos. 8, 9, 10, 11, 22, 23, 24, 25, 26, 27, 28, 29 in the Plain City Land Company's Addition to the said Village as the same are known, numbered and designated on the recorded plat of said Addition recorded in the Recorder's Office of Union County, Ohio.

EXECUTION DOCKET, UNION COUNTY

COMMON P.

E. H. BELL & Co., COLUMBUS, O., 20571

COST BILL	Dolls.	Cts.	Dolls.	Cts.
Judgment Int @ 7% from Aug. 20	157	58		
			Att'ys for Plaintiff F. LeRoy Allen	
			Att'ys for Defendant	
			No. of Case 11366	Petition Filed Aug. 20 1927
			Geo. Y. Arthur Plf.	
			R. A. Wheeler Def.	
			<p>Jan 6 - 1926                      Received a full satisfaction of                      the within judgment and                      execution is satisfied in full                      F. LeRoy Allen                      attorney for George Y. Arthur</p>	

Received the  
 at 9 o'clock a.m.  
 on the 20 day of  
 belonging to the  
 Defendant:-  
 State of Ohio, vs  
 W. D. De Good vs  
 Ohio, including a  
 said premises a  
 Fees \$5.99.



PROCEEDINGS

Sheriff's Office, Union County - Ohio.

August 20<sup>th</sup> 1924.

Received the writ hereto annexed on the 20<sup>th</sup> day of August 1924, at 9 o'clock A.M. and in obedience to the command thereof, I did on the 20<sup>th</sup> day of August 1924, levy upon the following described real estate belonging to the within named defendant, to-wit, Roy Wheeler as Defendant:- Situated in County of Union, Township of Leesburg, State of Ohio, Village of Magnetic Springs, being Lots No. 89 and 90 in W. D. De Good's Addition to the Village of Magnetic Springs, Union County, Ohio, including all accessories and equipment in Garage situated on said premises and free from all encumbrances.

Fees \$5.99.

Frank Collier Sheriff.

Aug. 20<sup>th</sup> 1924

26  
 tion of  
 full  
 Arthur

EXECUTION DOCKET, UNION COUNTY

COMMON P

E. H. ELL & Co., COLUMBUS, O., 26571

COST BILL

Dolls. Cts. Dolls. Cts.

Judgement	630	74		
Clerk	5	00		
Increase	1	00		
Sherriff	6	12		

Att'ys for Plaintiff *Nate L. Moffitt*

Att'ys for Defendant

No. of Case *9976*

Petition Filed *Jan 26* 19 *17*

*The Union Banking Company*  
*West Mansfield, Ohio*  
*Plaintiff*

-vs-

*David A. Haynes.*  
*Defendant.*

*Received*  
*at 3-0'clock P.M.*  
*on the 29<sup>th</sup> day of*  
*tonements. go go*  
*the within nar*  
*Free. 15¢.*

PROCEEDINGS

Sheriff's Return.  
 Sheriff's Office, Union County, Ohio.  
 Aug. 29<sup>th</sup> 1924.

I received the writ hereto annexed on the 28<sup>th</sup> day of Aug-1924 at 3-0'clock P.M., and in obedience to the command thereof, I did on the 29<sup>th</sup> day of August 1924, levy upon the found no lands, no tenements, no goods, no chattels upon which to levy belonging to the within named David A. Adynis.  
 Fees. 15¢.

Frank Collier, Sheriff.

n. 26 1917

company

intiff

nt.



EXECUTION DOCKET, UNION COUNTY

COMMON P

E. H. SELL & Co., COLUMBUS, O., 26571

COST BILL

Dolls. Cts. Dolls. Cts.

Judgment  
Interest 7%

1764 75

Att'ys for Plaintiff

Price, Pfeiffer and Price

Att'ys for Defendant

No. of Case 11368

Petition Filed Aug. 22 1924

Am. Down  
Plf.

- vs -  
E. S. Kaylor et al.  
Def.

Aug. 28, 1924

Received of C. H. Faulkner, Atty for E. S.  
Kaylor and Mary L. Kaylor the sum of

Seventeen hundred seventy seven <sup>72</sup>/<sub>100</sub>  
Dollars (\$1777 <sup>72</sup>/<sub>100</sub>) in full of judgment, interest  
and costs, for which this within execution was  
found on issued

execution signed Price Pfeiffer & Price  
Attorneys for Plaintiff.

Received the  
5 o'clock P. M., and  
(August 1924, there be  
real estate:

Situate in the  
and being a part of the  
township number the  
described as follows:

Beginning at a  
sects the east line of  
section thirty one (be  
road; thence North and  
twenty one and nine to  
line of said Section the  
right of way; thence So

of beginning containe  
Also the following si  
and State of Ohio and  
Section number (11) T

containing One Hun  
Also Fifty P  
half (1/2) of the Northwe  
south range ten (10) ea

Also the middle  
of the North east Quar  
Fourteen (14), Townsh

Also the followin  
Four (4) South range  
the North East Quarte  
Three and Thirty Four

Cost 6 paid i  
\$ 5 <sup>25</sup>/<sub>100</sub>

PROCEEDINGS

Price  
Aug. 22 1924

Sheriff's Return,  
Sheriff's Office, Hardin County, Ohio.  
Aug. 25<sup>th</sup> 1924

Received the writ hereto annexed on the 22nd of August 1924, at 5 o'clock P.M., and in obedience to the command thereof, I did on the 23rd of August 1924, there being no chattels on which to levy, I did levy upon the following real estate:

Situate in the Township of Blanchard, County of Hardin and State of Ohio, and being a part of the West half (1/2) of the S.E. quarter (1/4) of Section thirty one (31) in township number three (3) south range number eleven (11) east and more particularly described as follows to-wit:

Beginning at a point where the south line of said section thirty one (31) intersects the east line of the T. & O. C. R. R. right of way; thence along the south line of said section thirty one (being the line between Pleasant and Blanchard Township) east twenty-two rods; thence North and parallel with the said east line of the T. & O. C. R. R. right of way twenty one and nine tenths (21 and 9/10) rods; thence west and parallel with the said south line of said Section thirty one (31) twenty two (22) rods to the east line of the T. & O. C. R. R. right of way; thence South along the east line of the T. & O. C. R. R., right of way to the place of beginning containing three and nine eight hundredths (3 9/800) acres more or less.

Also the following situated in the Township of Cessna in the County of Hardin and State of Ohio and bounded and described as follows: The S.E. quarter (1/4) of Section number (11) Township number Four (4) South of Range Ten (10) east, containing One Hundred and Sixty acres, more or less.

Also Fifty Three and One Third acres of land off of the West side of the East half (1/2) of the Northwest quarter (1/4) of section number fourteen (14), Township four (4) south range ten (10) east.

Also the middle fifty three and one third (53 1/3) acres of land out of the West half of the North east Quarter and the East half of the North west quarter of Section number Fourteen (14), Township number Four (4) South, range Ten (10) East.

Also the following described property in said Section Fourteen (14) Township Four (4) South range Ten (10) East, said land being the East Part of the West half of the North East Quarter (1/4) of said Section number fourteen containing Fifty Three and Thirty Four Hundredths (53 34/100) acres of land:

Cost 6<sup>00</sup> paid to Clerk of Union Co. O. by plaintiffs attorneys.  
5<sup>23</sup>/<sub>100</sub> George S. Berlier - Sheriff.

28, 1924  
City for E. D.  
sum of  
seven and 7/100  
cent, interest  
execution was

Price  
Plaintiff



E. H. SELL & Co., COLUMBUS, O., 26571

COST BILL

Dolls. Cts. Dolls. Cts.

Att'ys for Plaintiff

Att'ys for Defendant

No. of Case 11187

Petition Filed

19

D. G. Carpenter  
Plaintiff

-vs-

J. W. Terry, et al.,  
Defendant

The State of Ohio  
I received the  
ordere to the co  
summons ble  
three disinterested  
duly sworn to im  
described upon de  
said appraisers r  
actual view of the  
of the same at the  
A certified copy  
Clerk of the court  
of July 1924, I  
(a newspaper fr  
County) said lan  
the Court House of sa  
P.M. of said day  
for more than the  
ative weeks on  
notice. I did on  
above mentioned  
sale. at the don  
Loan Company  
eight hundred  
appraised value to  
highest and best  
off said lands and  
Fees. \$6.85



## PROCEEDINGS

*Sheriff's Return.*

The State of Ohio. Union County.

I received this Order of Sale on the 25<sup>th</sup> day of July 1924, and in obedience to the command of the same I did, on the 28<sup>th</sup> day of July 1924, summons Glen L. Helme, Abas. A. Thompson and John S. R. H. three disinterested freeholders, residents of said County, who were by me duly sworn to impartially appraise the lands and tenements therein described upon actual view; and afterward, on the 28<sup>th</sup> day of July 1924, said appraisers returned to me, under their hands, that they did upon actual view of the premises, estimate and appraise the real value in money of the same at Thirteen Thousand - Three - Hundred and twenty Dollars.

A certified copy of said appraisal I forthwith deposited in the office of the Clerk of the Court of Common Pleas of said County, and on the 30<sup>th</sup> day of July 1924, I caused to be advertised in the Mansfield Tribune (a newspaper printed and published and of general circulation in Union County) said lands and tenements to be sold at public sale, at the door of the Court House of said County, on the 30<sup>th</sup> day of August 1924, at 1-0'clock.

P. M. of said day. And having advertised the said lands and tenements for more than thirty days previous to the day of sale - to-wit: five consecutive weeks, on the same day of the week, and in pursuance of said notice, I did on said 30<sup>th</sup> day of August 1924, at the time and place above mentioned, proceed to offer said lands and tenements at public sale, at the door of said Court House, and then and there came The Home Loan Company who bid for the same the sum of Eight-Thousand eight hundred eighty Dollars and said sum being two-thirds of the appraised value thereof, and said, The Home Loan Company being the highest and best bidder therefore, I then and there publicly sold and struck off said lands and tenements to him for said sum of \$8880.00

Fees #6.85

Frank L. Miller Sheriff.

EXECUTION DOCKET, UNION COUNTY

COMMON P

E. H. SELL & Co., COLUMBUS, O., 29571

COST BILL

Dolls. Cts. Dolls. Cts.

Judgment.	287	72		
Clerk	5	00		
" Increase	1	00		
Sheriff	5	22		

Att'ys for Plaintiff *Mita L. Myers*

Att'ys for Defendant

No. of Case *11373*

Petition Filed *9-10-1924*

*The Union Banking Company*  
Plaintiff

-75-  
*G. L. Green*  
Defendant.

*Sept. 19, 1924 - Received Judgment and costs in full.*

*The Union Banking Co*  
*E. H. Hammer, Cashier*

*Received*  
*1924, at 9 o'clock*  
*I did on the 11<sup>th</sup>*  
*belonging to the w*  
*one cow, one C*  
*appraised \$200*  
*Case dis*  
*\$522*



PROCEEDINGS

Sheriff's Return  
Sheriff's Office, Union County, Ohio  
Sept. 12, 1924

Received the writ hereto annexed on the 11th day of Sept. 1924, at 9 o'clock A.M., and in obedience to the command thereof, I did on the 11th day of September 1924, levy upon the following chattels belonging to the within named defendant, H. L. Green, to-wit: - one cow, one Chevrolet Automobile and household goods appraised \$235.00.

Case dismissed by order of Plaintiff, costs paid

~~\$5.22~~

Frank Collier - Sheriff.

10 - 1924

gment  
y Co  
Ashlar



EXECUTION DOCKET, UNION COUNTY

COMMON P

E. H. Bell & Co., Columbus, O., 26971

COST BILL

Dolls. Cts. Dolls. Cts.

Judgment	173	91		
Clerk		500		
" Increase		100		

Att'ys for Plaintiff *Milo L. Myers*

Att'ys for Defendant

No. of Case *11374*

Petition Filed *9-10* 1924

*The Union Banking Company*  
*Plaintiff*

*-vs-*  
*Emma Vanatta*  
*Defendant*

*Sept. 20, 1924 - Received Judgment & Costs in full.*

*The Union Banking Co*  
*J. H. Hammer Cashier*

Received the  
1924, at 3-5 clock  
as I found no go.  
upon the und.  
in real estate of  
follows:- Real  
Taylor, State of  
Beginning in  
25 acre tract, de  
which deed to sa  
located in said  
more easily loc  
be conveyed: the  
Survey line N. 8  
line of 26 1/2 acres  
W. Robinson i the  
to the N.W. corner  
said Hollin's lin  
containing 20 ac  
Fees. #2.50.

PROCEEDINGS

*Sheriff's Return*  
*Sheriff's Office, Union County - O.*

*Sept. 10<sup>th</sup> 1924.*

Received the writ here annexed on the 10<sup>th</sup> day of September 1924, at 3-5<sup>th</sup> clock P. M., and in obedience to the command thereof as I found no goods or chattles, I did on the 10<sup>th</sup> day of Sept. 1924, levy upon the undivided interest of the defendant Emma Vansatta, in real estate of which Wesley Rinehart did seized and described as follows:- Real Estate situated in the County of Union, Township of Taylor, State of Ohio and bounded and described as follows:

Beginning in the S. line of said Survey at the S.W. corner of a 25 acre tract, deeded to Isaac N. Collins by David Mulford and wife in which deed to said Collins a certain beginning point is particularly located in said Survey for that Lot and here referred to in order to more easily locate the Lot hereinafter described and herein intended to be conveyed: thence from the S.W. corner aforesaid and with said Survey line N. 81-<sup>3</sup>/<sub>4</sub>° W. 32 poles; thence N. 8<sup>1</sup>/<sub>4</sub>° E. 100 poles to the S. line of 26<sup>1</sup>/<sub>2</sub> acres deeded by said David Mulford and wife to James W. Robinson; thence with said Robinson's line S. 8<sup>1</sup>/<sub>4</sub>° E. 32 poles to the N.W. corner of the said Collins Lot of 25 acres; thence with said Collins's line S. 8<sup>1</sup>/<sub>4</sub>° W. 100 poles to the place of the beginning containing 20 acres more or less.

Fees - \$2.50.

Frank Holler - Sheriff.

10 -  
9-10 1924

company  
intiff

land

agreement &

company  
or cash

EXECUTION DOCKET, UNION COUNTY

COMMON P

E. H. Sell & Co., Columbus, O., 26571

COST BILL  
Dolls. Cts. Dolls. Cts.

Judgment. 807 04

Att'ys for Plaintiff C. A. Hoopes.

Att'ys for Defendant

No. of Case 11377

Petition Filed Sept. 18 1924

C. L. Thompson  
Pltd.

vs  
Frank Patrick &  
Ada M. Moore

1824  
24th  
1924

April 27th 1926

The above judgment paid in full as shown  
on appearance docket case 11377

A. B. Quakright

Received this  
1924, at 9 o'clock  
on the 18th day of  
in the name of  
I found no ch

Real Estate  
Ohio, part  
described s  
and Reed Gr  
middle of s  
S.E. corner  
of said Jol  
23.08 poles  
corner to A  
S.77° 45' E  
in the W. l  
said Easter  
poles to a  
Virginia M  
29.68 poles  
the W. line  
tree; thenc  
up said cre  
from one ro  
with two co  
large post;

of which 4  
125.50 acre

Also all th  
ed as follo  
Bokes Creek  
thence with  
middle of B  
thence N. 4  
poles to an  
creek; then  
the corner  
said Jollif  
E. 152.20 p  
of G.W. Bacon  
to the place  
that part be  
middle of s  
of said Sur  
N.78° 45' W  
an iron bar  
the middle  
S. 16° W. 60  
a harrow to  
thence with  
said excepte

Fees \$5.5



PROCEEDINGS

*Sheriff's Return*  
*Sheriff's Office, Union County, O.*  
*Sept. 18 1924*

*Received this writ hereto annexed on the 18<sup>th</sup> day of September 1924, at 9 o'clock A.M., and in obedience to the command thereof, I did on the 18<sup>th</sup> day of September 1924, levy upon the following real estate in the name of Ada M. Moore description of which is hereto attached. I found no chattles upon which to levy.*

Real Estate in the name of  
Ada M. Moore.

Real Estate situated in the Township of Taylor, County of Union, State of Ohio, part of Virginia Military Surveys Nos. 5646 and 3691, bounded and described as follows;- Beginning at a stone in the middle of the Jolliff and Reed Gravel Road and N.E. corner of H.F. Moehn's land; thence with the middle of said Gravel Road S. 71° 45' E. 22.13.32 poles to a stone, the S.E. corner of Andrew Jolliff's land; thence with three consecutive lines of said Jolliff's land N. 13° E. 90.24 poles to a stake; thence N. 72° 30' W. 23.08 poles to a stone. thence N. 10° 45' E. 26.80 poles to a stone S.W. corner to Abigail Thompson's land; thence with said Thompson's S. line S. 77° 45' E. 90.40 poles to a stone S.E. corner to said Thompson's land and in the W. line of James L. Easterday's land; thence with the W. line of said Easterday, Mary Webb and George W. Bacon's lands S. 11° 15' W. 106.16 poles to a stone S.W. corner to said Bacon's land and in the N. line of Virginia Military Survey No. 3691; thence with said Survey line S. 78° 30' E. 29.68 poles to a stone N.W. corner to Ada May Johnson's land; thence with the W. line of said Johnson's land S. 12° 15' W. 152.20 poles to a Walnut tree; thence N. 88° 45' W. 15 poles to the middle of Bokes Creek; thence up said creek with the meanderings thereof to a stake (witness four Elms from one root N. 22° E. 2 poles), S.E. corner to said Moehn's land; thence with two consecutive lines of said Moehn's land N. 22° E. 69 poles to a large post; thence N. 10° E. 121.68 poles to the place of the beginning containing 174.75 acres more or less of which 49.25 acres are in Virginia Military Survey No. 5646 and 125.50 acres are in Virginia Military Survey No. 3691.

Also all that part of Virginia Military Survey No. 3691 bounded and described as follows;- Beginning at a stone in the middle of the Richwood and Bokes Creek Road (gravel) and the N.E. corner of said Survey # 3691, running thence with the middle of said road S. 12° 15' W. 198.76 poles to the middle of Bokes Creek; thence N. 84° W. 1.70 poles to a stake in said creek; thence N. 40° W. 30' W. 5.76 poles to a stone; thence N. 83° 45' W. 39.80 poles to an Oak tree; thence S. 53° W. 6.80 poles to a stake in said Bokes creek; thence up the middle of said creek with the meanderings thereof, to the corner of William Jolliff's land; thence with two consecutive lines of said Jolliff's land N. 88° 45' E. 15 poles to a Walnut tree; thence N. 12° 15' E. 152.20 poles to a stone in the N. line of said Survey No. 3691 and S. line of G.W. Bacon's land; thence with said Survey line S. 78° 30' E. 79.39 poles to the place of the beginning containing 97.75 acres more or less except that part bounded and described as follows;- Beginning at a stone in the middle of said Richwood and Bokes Creek gravel road and in the N.E. corner of said Survey No. 3691; running thence with the N. line of said Survey N. 78° 45' W. 45.04 poles to an iron rod; thence S. 15° W. 27.40 poles to an iron bar in the middle of the Reed and Jolliff gravel road; thence with the middle of said road S. 71° 30' E. 17.32 poles to a harrow tooth; thence S. 16° W. 60.80 poles to a large post; thence S. 78° 30' E. 33.04 poles to a harrow tooth in the middle of Richwood and Bokes Creek gravel road and thence with the middle of said road 12° 15' E. 90.12 poles to the beginning said excepted tract containing 20 acres more or less

*Fees \$5.50.*

*Frank Collier, Sheriff*

*Sept. 18 1924*

*1824  
can  
1919*

*is full as shown*

*377*

*At 20 Oak Knight*

EXECUTION DOCKET, UNION COUNTY

COMMON P

E. H. Sell & Co., Columbus, O., 26571

COST BILL

Dolls. Cts. Dolls. Cts.

Att'ys for Plaintiff Edward J. Myers.

Att'ys for Defendant

No. of Case 11379

Petition Filed 9-22-1924.

Judgment	597	00		
Clerk	5	00		
Sheriff's Clerk	1	00		

W. A. Blicke.  
Plaintiff

-vs-

F. F. Edge &  
Nellie M. Edge  
Defendants.

Received the  
1924. at 3.0'clock  
thereof, I did on  
Chattles belong  
etal. to wit  
at \$65<sup>00</sup>/<sub>x</sub>.

After duly  
for ten days the  
door of the Cou  
the highest and  
is hereby ret  
Fees. #4.60.

W. A. Blicke  
-vs-  
F. F. Edge

On the  
Clerk, of  
amount mad  
said sum b  
sum of \$16



PROCEEDINGS

*Sheriff's Return.*

*Sheriff's Office, Union County, O.  
Sept 24 - 1924.*

*Received the writ hereto annexed on the 23<sup>rd</sup> day of Sept. 1924, at 3 o'clock P. M., and in obedience to the command thereof, I did on the 24<sup>th</sup> day of Sept. 1924, lay upon the following Chattle belonging to the within named defendant, F. F. Edge & et al., to wit: - One #4 Matchless Clover Huller appraised at \$65<sup>00</sup>/<sub>X</sub>.*

*After duly advertising same in the Mansville Tribune for ten days the Huller was sold at public sale at the North door of the Court House to Edward F. Myers for \$65<sup>00</sup> he being the highest and best bidder therefor. Check for said amount is hereby returned to the Common Pleas Court.  
Fees #4.60.*

*Frank Collier Sheriff.*

W. A. Blicke,  
Plaintiff,

Case No. 11379.

-vs-

F. F. Edge, et al.,  
Defendants.

On this 6th day of October, 1924, I received of Glen L. Cline, Clerk, of Common Pleas Court of Union County, \$48.81, being the amount made from the sale of Clover Huller, sold in the above cause, said sum being the net proceeds after the deduction of Costs, in the sum of \$16.19, same being applied on above judgment.

*W. A. Blicke*

By *Edward J. Myers*  
Attorney for Plaintiff.



EXECUTION DOCKET, UNION COUNTY

COMMON P

E. H. SELL & Co., COLUMBUS, O., 26571

COST BILL

Dolls. Cts. Dolls. Cts.

Judgment 1  
Clerk.

2220 59  
1 00

Att'ys for Plaintiff

G. A. Horpeo.

Att'ys for Defendant

No. of Case 11289

Petition Filed

19

G. E. Parish  
Plaintiff

Percy Sanders.  
Defendant.

Received  
1924, at 3 o'clock  
did on the 1<sup>st</sup> day  
within name  
as hereto attached

REAL E

Real estate situ  
of Richwood and  
Being all of  
Clarence M. Sand

All of Lots  
Richwood, Ohio.

Also a strip  
63 and all of L  
conveyed 38 feet  
feet, except the

Also a strip  
off the south s  
Street and exte  
interest of Cl

Also Beginn  
Gill's Addition  
side of Gill Str  
said alley 49 1/2 f  
east with the s  
Street; thence  
beginning, conta

Also, All of  
Union County, O

Also, Lot No.  
off the south s

Also, Lots No  
excepting there  
in depth on the  
(17) feet in wid  
adjoining and l  
forty-two (42) s  
of said Lots No.

Also, All of  
Village of Rich

Also Lot No. 3  
County, Ohio.

Fees \$7.00

## PROCEEDINGS

*Sheriff's Return*  
*Sheriff's Office - Union County - Ohio*  
*Oct. 1<sup>st</sup> 1924*

Received the writ hereto annexed on the 30<sup>th</sup> day of September 1924, at 3 o'clock P. M., and in obedience to the command thereof I did on the 1<sup>st</sup> day of October 1924, levy upon the property of the within named defendant, Percy Sanders, said property described as hereto attached:-

## REAL ESTATE IN THE NAME OF PERCY H. SANDERS.

Real estate situated in the County of Union, The State of Ohio, and Village of Richwood and described as follows:-

Being all of Lots No. 49 and 50 except the undivided one-third interest of Clarence M. Sanders in a strip 22  $\frac{2}{3}$  feet in with the north side of Lot No. 50.

All of Lots Nos. 346, 348, 349 and 352 in Beatty Addition to the Village of Richwood, Ohio.

Also a strip 5 feet in width on Franklin Street off the south side of Lot No. 63 and all of Lot No. 64 except 42 feet off the west end, leaving amount herein conveyed 38 feet in width fronting on Franklin Street and extending back 90 feet, except the undivided one-eighth of Clarence M. Sanders.

Also a strip 9 feet in width off the north side of Lot No. 46 and 9  $\frac{1}{2}$  feet off the south side of Lot No. 47 making 18  $\frac{1}{2}$  feet in width fronting on Franklin Street and extending back full depth of said lots, except the undivided  $\frac{1}{8}$  interest of Clarence M. Sanders.

Also Beginning at the southeast corner of what was originally Lot No. 433 in Gill's Addition to the Village of Richwood, Ohio; thence west along the north side of Gill Street, 132 feet to an alley; thence north on the east line of said alley 49  $\frac{1}{2}$  feet to the northwest corner of original lot No. 434; thence east with the south line of said lot 132 feet to the west line of Fulton Street; thence south with the west line of said street 49  $\frac{1}{2}$  feet to the beginning, containing about 25/100 of an acre.

Also, All of Lot NO. 353 in Beatty's Addition to the Village of Richwood, Union County, Ohio.

Also, Lot No. 50 excepting a strip two (2) feet and four (4) inches wide off the south side.

Also, Lots Nos. 63 and 64 in said Village of Richwood, Union County, Ohio, excepting therefrom eleven (11) feet in width and sixty-three (63) feet in depth on the north side of No. 63 on Franklin Street; also excepting seventeen (17) feet in width and fifty (50) feet in depth fronting on Franklin Street adjoining and laying south of the above described excepted piece; also excepting forty-two (42) feet in width and fronting on Blagrove Street off the west end of said Lots Nos. 63 and 64.

Also, All of Lot No. 824 in the Homestead Land Company's Addition to said Village of Richwood, Ohio.

Also Lot No. 347 in Beatty's Addition to the Village of Richwood, Union County, Ohio.

*Fees \$7.00*

*Frank Coffey*  
*Sheriff*  
*By L. W.*

E. H. Sell & Co., COLUMBUS, O., 29571

COST BILL

Dolls. Cts. Dolls. Cts.

Att'ys for Plaintiff *Walter L. Moffitt*

Att'ys for Defendant

No. of Case *11387*

Petition Filed *10-4-1924*

<i>Judgment</i>	<i>436 00</i>			
<i>Clerk</i>	<i>535</i>			
<i>- Increase</i>	<i>1 00</i>			

*Dillon & Harris,*  
*Plaintiffs*  
*75*  
*L. J. Taylor*  
*Defendant*

Received at 3.00'clock  
 on the 6<sup>th</sup> day of  
 chattles to wit:-  
 to within name  
 Fees \$15.42  
 Appr. 2.00  
 Printer 4.35  
 Auctioneer 7.50  
 \$29.27  
 After duly ad  
 according to l  
 and the date to  
 Clerk.

Received  
 and pursuant to  
 make a Court  
 unto of Miners  
 365 acres of  
 Laurel Section  
 the name of  
 I there  
 not satisfied  
 Fees \$91



PROCEEDINGS

*Sheriff's Return*

*Sheriff's Office Union County O.  
Oct. 7 1924*

Received the writ hereunto annexed on the 4<sup>th</sup> day of October 1924 at 3.0<sup>o</sup> clock P.M. and in obedience to the command thereof I did on the 6<sup>th</sup> day of October 1924, levy upon the undivided one-half of the chattles to-wit: - about 45 tons of Timothy Hay and 201 bu. oats belonging to within named defendant L. J. Taylor.

Fees \$15.42  
Appr. 2.00  
Printer 4.35  
Auctioneer 7.50  
\$29.27

*Frank Collier Sheriff*

After duly advertising above chattles in Mansfield Tribune according to law, the hay was sold to W. L. Elliott for \$97.56 and the Oats to Dillon & Harros for \$110.85 Total \$208.41 herewith to Clerk.

*Frank Collier Sheriff*  
L.A.M.

*Sheriff's Return*

*Sheriff's Office Hocking County O.  
January 8 - 1925*

Received this writ on the 6<sup>th</sup> day of January 1925 at 9.0<sup>o</sup> clock A.M. and pursuant to its command I did on the 7<sup>th</sup> day of January 1925, make a Court House levy as requested upon the lands and tenements of Minerva Taylor to-wit: -

365 acres of land situated in the County of Hocking, Township of Laurel, Section No. 26425, the above described lands stands in the name of Minerva Taylor.

I therefore return this writ this 8<sup>th</sup> day of January 1925; not satisfied.

Fees \$21

*W. P. Shaw Sheriff*  
*W. R. Brandt Deputy*

E. H. Sell & Co., COLUMBUS, O., 26571

COST BILL

Dolls. Cts. Dolls. Cts.

Att'ys for Plaintiff *Meto L. Myers*

Att'ys for Defendant

No. of Case *1272*

Petition Filed

19

*E. Brown*

*Plaintiff*

*L. J. Taylor et al*

*Defendants.*

*Sheriff's Return*  
*The State of Ohio Union County.*

I received this order of Sale on the 10<sup>th</sup> day of July 1924, and in obedience to the command I did, on the 11<sup>th</sup> day of July 1924, summon Geo. W. Lee Meto Stroeder and Glen L. Schure three disinterested freeholders, residents of said County; who were duly sworn to impartially appraise the lands and tenements therein described, upon actual view; and afterward on the 11<sup>th</sup> day of July 1924, said appraisers returned to me, under their hands, that they did upon actual view of the premises estimate and appraise the real value in money of the same at Four Thousand four hundred sixty nine Dollars. A certified copy of said appraisal I forthwith deposited in the office of the Clerk of the Court of Common Pleas of said County; and on the 16<sup>th</sup> day of July 1924, I caused to be advertised in the Marietta Tribune (a newspaper printed and published and of general circulation in Union County) said lands and tenements to be sold at public sale, at the door of the Court House of said County, on the 16<sup>th</sup> day of August 1924, at 1 o'clock P.M. of said day, and having advertised the said lands and tenements for more than thirty days previous to the day of sale, to-wit five consecutive weeks, on the same day of August 1924, at the time and place above mentioned, proceed to offer said lands and tenements at public sale, at the door of said Court House, and there and there, came no bidders, no sale.

Fees \$7.71

appr. 6.00

\$13.71

*Frank Coffey*  
*Sheriff*

COMMON PLEAS *September* TERM, A. D. 1924.

PROCEEDINGS

ss.

19

County.  
 le on the 10<sup>th</sup>  
 me to the  
 of July 1924.  
 consider and  
 freeholders,  
 & duly sworn  
 d. timent  
 ew: and afterward  
 isers returned  
 by did upon actual  
 and appraise  
 same at four  
 ine Dollars. A  
 thwith departed  
 of Common Pleas  
 July 1924. I caused  
 Tribune (a news-  
 general circulation  
 d. timent to be  
 the Court House of  
 1924 at 1 o'clock  
 ertised the said  
 than thirty days  
 t five consecutive  
 of 1924, at the time  
 ceed to offer said  
 re sale, at the  
 m and there,  
 sale.  
 ffler  
 hurriff.



EXECUTION DOCKET, UNION COUNTY

COMMON P

E. H. SELL & Co., COLUMBUS, O., 26571

COST BILL

Dolls. Cts. Dolls. Cts.

Judgment,  
Clerk.

278 60  
6 00

Att'ys for Plaintiff

Owen & Miller

Att'ys for Defendant

No. of Case 11390

Petition Filed

Oct. 11 19 24

The Capitol Loan Company  
Plaintiff

Blair James G. &  
Mary F. Blair  
Defendants.

Received by  
J. M., and in  
October 1924, large  
the within  
1 bay colt. 1 bay  
saw and frame  
separator and  
1 calf. Cullipack  
all appraised at

PROCEEDINGS

*Sheriff's Return.*

*Sheriff's Office Union County, Ohio.  
Oct. 13<sup>th</sup> 1924.*

Received the writ hereto annexed on the 13<sup>th</sup> day of Oct. 1924, at 9 o'clock A.M., and in obedience to the command thereof. I did on the 13<sup>th</sup> day of October 1924. levy upon the following chattels belonging to James S. Blain the within named defendant. to-wit: - 2 Holstein cows, 1 Lord colt, 1 bay colt, 1 bay horse, harness, Huffer tractor, Encilage cutter, saw and frame, Federal truck, Gang plow, wagon, steam engine, separator and tank, portable Blacksmiths forge and mil, corn shudder, 1 calf, Cullipacker, mowing machine, Clover huller, Ford Touring car all appraised at \$4670.00

*Nov 14<sup>th</sup> 1925*

*Dismissed without prejudice and  
costs paid See Appearance docket  
T- 11390*

*Attest  
C. B. Routh*

E. H. SELL & Co., COLUMBUS, O., 26571

COST BILL

Dolls. Cts. Dolls. Cts.

Judg.

252 86

Att'ys for Plaintiff E. W. Porter

Att'ys for Defendant

No. of Case 11391

Petition Filed Oct. 13 1924

Ex. issued " 13 " 1924

Hattie M. Carmean  
Plf.

vs.  
Morris Crane &  
Walter Crane.  
Defts.

Dec. 15, 1924 - Received this day of  
Clerk of Courts, One Hundred Seventeen <sup>43</sup>/<sub>100</sub>  
Dollars applied on judgment  
E. W. Porter.

Dec 31<sup>st</sup> 1924 - Receipt from defendants  
this day thirty five dollars <sup>41</sup>/<sub>100</sub> \$35 <sup>41</sup>/<sub>100</sub>.  
In full of judgment.  
Hattie M. Carmean  
& Don Carmean

Received  
and pursuant to  
the following desc  
One cow.  
1 sow and pig  
1 rick hay in field  
1 road wagon.  
1 hay rake  
1 Overland Pairing  
2 Suggies.  
2 sets double ha  
following chattles  
2 milk cows.  
Received this  
judgment \$100  
Crane, as credito  
This unit ret  
Received from  
Clerk of Courts  
Shurtover.



PROCEEDINGS

*Sheriff's Return.*

*Sheriff's Office, Logan County, O.  
October 15<sup>th</sup> 1924.*

Received this writ on the 14<sup>th</sup> day of October 1924, at 10 o'clock P.M., and pursuant to its command on the 15<sup>th</sup> day of October, 1924 I levied upon the following described chattels belonging to Morris Crane to-wit:-

- One cow. 1 heifer, 2 road horses.
- 1 sow and 8 pigs. 3 Shoats. 5 to 8 tons hay in mow. (south)
- 1 rick hay in field. 1/2 interest in 13 acres corn. 1/2 interest in 15 acres soy beans.
- 1 road wagon. 2 breaking plows. 1 harrow.
- 1 hay rake 1 mowing machine 35 bu oats.
- 1 Overland Touring Car. 1917. Model 1 top sled.
- 2 truggies. 1 roller.

and on the 15<sup>th</sup> day of October, 1924, I levied upon the following chattels the property of Walker Crane to-wit:-

- 2 milk cows. 3 horses.

Received this 8<sup>th</sup> day of December, 1924 from Morris Crane, as credit on judgment \$100.00. Received this 11<sup>th</sup> day of December, 1924, from Morris Crane, as creditor on judgment. 24.50

This writ returned this 13<sup>th</sup> day of December, 1924, partly satisfied. Received from Morris Crane \$124.50. Distributed as follows:-

- Clerk of Court, Logan County. \$118.45
- Sheriff's fees. Retained 6.05

*Chas. F. Wooley, Sheriff  
Logan County, O.*

Oct. 13<sup>th</sup> 1924  
" 13<sup>th</sup> 1924

day of  
Seventeen<sup>45</sup>/<sub>100</sub>  
nt  
Protter.

defendants  
\$35<sup>41</sup>/<sub>100</sub>.

~~uram~~  
~~uram~~

E. H. SELL & Co., COLUMBUS, O., 26571

COST BILL

Dolls. Cts. Dolls. Cts.

Att'ys for Plaintiff Wilson & Rector

Att'ys for Defendant

No. of Case 11306

Petition Filed April 19 1924

The Bucky State Building and Loan Company Plaintiff

vs.

Chas. W. Argo et al.

Sherriff's Return

The State of Ohio Union County

I received this order of sale on the 16th day of Sept. 1924, and in obedience to the command of the same I did; on the 18th day of Sept. 1924, summons to L. L. Jarvis, Eber N. Dillon and J. S. Roff, three disinterested freeholders, residents of said County, who were by me duly sworn to impartially appraise the lands and tenements therein described upon actual view; and afterward, on the 18th day of September 1924, said appraisers returned to me under their hands, that they did upon actual view of the premises, estimate and appraise the real value in money of the same at \$ 7007 Dollars.

A certified copy of said appraisal I forthwith deposited in the office of the Clerk of this Court of Common Pleas, of said County, and on the 19th day of September 1924, I caused to be advertised in the Union County Journal (a newspaper printed and published and of general circulation in Union County,) said lands and tenements to be sold at public sale, at the door of the Court House of said day, and having advertised the said lands and tenements for more than thirty days previous to the day of sale, to-wit: five consecutive weeks on the same day of the week in each week and in pursuance of said notice, I did on said 18th day of October 1924, at the time and place above mentioned, proceed to offer said lands and tenements at public sale, at the door of said Court house, and there and there came no bidders to bid for the same, no sale.

Fees \$ 5.87

Frank Collier Sheriff

Appraisal

State of Ohio Union County

I hereby certify that the within named Appraisers Glen L. Cline, Eber N. Dillon, and Luella A. White, are freeholders and residents of said County, and were duly summoned and sworn by me to appraise the within described premises, this 22nd day of Sept. 1924, appraised at \$ 4324.00.

Frank Collier Sheriff

The State of Ohio  
I received  
pursuance to  
1924, summons  
White three disint  
by me duly sworn  
therein described,  
1924, said apprais  
actual view of the  
money of the sa  
Dollars. A cert  
Office of the Cler  
the 22nd day of O  
Tribune (a new  
Circulation in U  
at public sale, a  
22nd day of Nov. 192  
the said lands and  
the day of sale  
of the week in  
did on said 22nd  
proceed to offer  
of said Court Ho  
bid for the same  
sum being mo  
and said M. E.  
therefore, I then  
tenements to  
Fees \$ 35.87

For value  
satisfaction  
sells ass  
all its r  
judgment

I by me  
John M  
Jug



PROCEEDINGS

Sheriff's Return

The State of Ohio Union County

I received this Order of Sale on the 21<sup>st</sup> day of Oct. 1924, and in pursuance to the command of the same I did, on the 21<sup>st</sup> day of October, 1924, summons Glen L. Cline, Eber W. Dillen & Luella A. White three disinterested freeholders, residents of said County, who were by me duly sworn to impartially appraise the lands and tenements therein described, upon actual view; and afterward, on the 21<sup>st</sup> day of October 1924, said appraisers returned to me, under their hands, that they did upon actual view of the premises estimate and appraise the real value in money of the same at Four thousand three hundred twenty-four Dollars. A certified copy of said appraisal I forthwith deposited in the Office of the Clerk of the Court of Common Pleas of said County. And on the 22<sup>nd</sup> day of Oct. 1924, I caused to be advertised in the Mansville Tribune (a newspaper printed and published and of general circulation in Union County) said lands and tenements to be sold at public sale, at the door of the Court House of said County, on the 22<sup>nd</sup> day of Nov. 1924, at 10 o'clock P. M. of said day. And having advertised the said lands and tenements for more than thirty days previous to the day of sale, to-wit: five consecutive weeks, on the same day of the week in each week, and in pursuance of said notice, I did on said 22<sup>nd</sup> day of Nov. 1924, at the time and place above mentioned proceed to offer said lands and tenements at public sale, at the door of said Court House, and then and there came, M. E. Carmean who bid for the same the sum of Three Thousand Dollars; and said sum being more than two-thirds of the appraised value thereof, and said M. E. Carmean Agt for, being the highest and best bidder therefore, I then and there publicly sold and struck off said lands and tenements to him for said sum of Three Thousand Dollars.

Folio # 35.87

Frank Collier, Sheriff

Jan. 29. 1925.

For valuable consideration this day paid to its full satisfaction, The Buckeye State Building & Loan Co. hereby sells assigns and sets over unto Mr. Elwain Carmean all its right title and interest in and to the deficiency judgment heretofore entered in this cause.

The Buckeye State Building - Loan Co  
by Wilson & Rector, its attorneys  
Feb. 19, 1925.

I, the undersigned hereby release Charles W. Rector and John W. Rector from any obligation by reason of the deficiency judgment in this cause.

Elwain Carmean  
John W. Rector

ster.  
April 17. 1924.  
ding and  
aintiff  
t. 1924, and  
18<sup>th</sup> day of Sept.  
S. Roff. three  
e by me  
ments thereu  
8<sup>th</sup> day of  
ur hands,  
and appraise  
ars.  
n the office  
ounty, and  
d in the  
and of general  
e sold at public  
ed the said  
ay of Sale,  
in each week  
er 1924, at the  
ds and  
, and then  
le.  
hier  
uriff  
len L. Cline,  
nd residents  
by me to  
ay of Oct. 1924,  
to Sheriff.



E. H. SELL & CO., COLUMBUS, O., 26571

COST BILL

Dolls. Cts. Dolls. Cts.

Judgment 103 83  
 Clerk 5 00  
 Increase 1 50

Att'ys for Plaintiff *F. LeRay Allen*

Att'ys for Defendant

No. of Case 11396

Petition Filed Oct. 27-1924

*Harry Dupont*  
 Plaintiff

-vs-

*C. D. Lowe*  
 Defendant.

Dec 15-1924

Received from C. D. Lowe  
 Fifteen Dollars

*F. LeRay Allen*  
 Attorney for Plaintiff.

*Sheriff's Return.*

*Sheriff's Office, Union County, O.*  
 Jan 7<sup>th</sup> 1925.

Received this writ on the 7<sup>th</sup> day of Jan, 1925. at 9 o'clock A.M., and pursuant to its command on the same day and date I made levy upon the following chattles, belonging to the within named defendant *C. D. Lowe*: - 4 pigs, 1 gray team, 3 tons hay straw, 1 hay baler, 1 set fuggy harness, 1 hay fork & Rope, 1 mowing machine and 1 Ford Truck, all appraised at \$165.00.

Jan. 22<sup>nd</sup> 1925: *F. LeRay Allen*, Plaintiff's Attorney paid costs in full in above case and ordered return to state satisfied in full check for 7<sup>00</sup> returned herewith Fees \$14.50  
 apprs. 2.00  
 16.50

*F. S. Hager, Sheriff.*

Received the writ and in obedience hereupon the real Chalmers D. Lowe hereto attached.

Fees 3<sup>00</sup>

PROCEEDINGS

*Sheriff's Return.*

*Sheriff's Office, Union County, O.  
Oct. 23 - 1924*

*Received the writ hereto annexed on the 23<sup>rd</sup> day of Oct. 1924, at 11-0'clock A.M. and in obedience to the command thereof, I did on the 23<sup>rd</sup> day of Oct. 1924, levy upon the real estate in the name of the within named defendant, Chauncey D. Lowe, the defendant herein a description of which is hereto attached.*

Description of real estate belonging to Chauncey D. Lowe.

Situate in the State of Ohio, County of Union and Township of York, being part of Surveys Nos. 3468 and 3237, and bounded and described as follows:-

Beginning at the point of the intersection of the Davis Public Road with the center of Bokes Creek; thence with the center of said Road S. 5° W. 39 poles to a stone at the northwest corner of L. A. Webb's land; thence with the North line of said land S. 83° E. 157 poles to a stone on the West bank of Bokes Creek; thence up said stream and keeping on the West bank thereof, N. 8° 45' E. 2 poles to a stake; thence N. 4° 30' W. 9.50 poles to a stake; thence N. 24° W. 7.80 poles to a stake; thence N. 62° 30' W. 3.28 poles to a stake; thence N. 83° 30' E. 7.45 poles to a stake; thence N. 56° W. 7.36 poles to a stake; thence N. 30° 30' W. 7.60 poles to a stake; thence N. 10° W. 12.50 poles to a stone in the South line of the D. S. Davis land; thence with the South line of said land N. 81° 30' W. 80.50 poles to a stone at the southwest corner of the said Davis land; thence with the West line of said land N. 8° E. passing a stone at 20 poles, 25.40 poles to the center of Bokes Creek; thence up said stream with the various meanderings thereof to the place of beginning,

Containing 38.70 acres, more or less. 24.70 acres being in Survey No. 3468 and 14 acres being in Survey No. 3237.

Also the following tract of land being in the same Township County and State, and being 5 acres of land off the South side of a 95.85 acre tract of land formerly owned by Thomas J. Davis and being that part bounded on the N. by a township road and on the East by the George Davis road and on the South by Bokes Creek and on the West by the lands of Charles G. Morrow. All being the same premises conveyed by Lawrence McDaniel to Edward L. Ferrell by deed dated March 1st 1921 and recorded in Vol. 121 page 147.

*Fees 3<sup>00</sup>*

*Frank Collier,  
Sheriff.*

*len  
Oct. 23-1924*

*we  
for Plaintiff*

*Union County, O.  
27<sup>th</sup> 1925.  
day of Jan,  
pursuant to  
and date I  
my chattles.  
defendant  
Lowe, 3 hogs  
my harness  
wrench and  
\$165.00.  
n. Plaintiff's  
love case and  
lid in full  
with  
u, Sheriff.*

EXECUTION DOCKET, UNION COUNTY

COMMON P

E. H. SELL & Co., COLUMBUS, O., 26571

COST BILL

Dolls. Cts. Dolls. Cts.

Judgment	248	01		
Clerk	5	00		
Increase	1	50		
Sheriff		75		

Att'ys for Plaintiff

*John L. Laughrey*

Att'ys for Defendant

No. of Case 11367

Petition Filed

19

*The Smith Bros. Hardware Co.*  
*Plaintiff*

*R. A. Wheeler*  
*Defendant*

Received  
at 10 o'clock P.M.,  
upon the following  
within named  
Real estate  
Lusburg, Sta  
Nos. 89 and 90 in  
Springs, Union  
Fees. \$2.50



PROCEEDINGS

*Sheriff's Return.*

*Sheriff's Office. Union County. O.  
Oct. 24 - 1924*

*Received the writ hereto annexed on the 24<sup>th</sup> day of October 1924,  
at 10<sup>o</sup> clock P.M., and in obedience to the command thereof, I did levy  
upon the following described real estate in the name of the  
within named defendant R. A. Wheeler.*

*Real estate situated in the County of Union, Township of  
Lusburg, State of Ohio, Village of Magnetic Springs, being Lots  
Nos. 89 and 90 in W. D. DeLords addition to the Village of Magnetic  
Springs, Union County, Ohio.  
Fees. \$2.50.*

*Frank Collier, Sheriff.*

*ughrey*

19

*ware Co.  
stiff*

*laire*

EXECUTION DOCKET, UNION COUNTY

COMMON P

E. H. SELL & CO., COLUMBUS, O., 26571

COST BILL

Dolls. Cts. Dolls. Cts.

Judgment

132 33

Att'ys for Plaintiff Milo L. Myers

Att'ys for Defendant J. A. Kinkade

No. of Case 11404

Petition Filed Oct. 30 1924

P. W. Bodell &

A. E. Rankin

Plts

Jesse C. Caseldine  
Def.

Received  
1924, at 30' cl.  
I did on the 20<sup>th</sup>  
Jesse C. Caseldine  
Judgment In  
said amount he  
Fell. 207.

PROCEEDINGS

*Sheriff's Return.*

*Sheriff's Office - Union County, O.,  
Nov. 20<sup>th</sup> 1924.*

Received the writ hereto annexed on the 30<sup>th</sup> day of October 1924, at 3 o'clock P.M. and in obedience to the command thereof I did on the 20 day of November 1924, collect from the within named Jesse M. Baseline the sum of One Hundred forty two Dollars, Judgment Interest and costs in full in this suit. Check for said amount herewith returned.

*Folio 207.*

*Frank Collier - Sheriff.  
F.C.*

30<sup>th</sup> 1924



E. H. SELL & Co., COLUMBUS, O., 26571

COST BILL

Dolls. Cts. Dolls. Cts.

Att'ys for Plaintiff

Att'ys for Defendant

No. of Case // 330

Petition Filed

19

Richard Simpkins  
Plaintiff.

Leonard D. Armstrong  
Defendant.

Sheriff's Return.

The State of Ohio, Union County.

I received this order of sale on the 29<sup>th</sup> day of July 1924, and in obedience to the command of the same I did, on the 29<sup>th</sup> day of July 1924, summons John M. Drake, A. J. Marriage and Glen L. White three disinterested freeholders, residents of said County who were by me duly sworn to impartially appraise the lands and tenements therein described, upon actual view; and afterward, on the 29<sup>th</sup> day of July 1924, said appraisers returned to me under their hands, that they did upon actual view of the premises estimate and appraise the real value in money of the same at Nine Thousand Four Hundred Eighty Eight and 22/100 Dollars.

A certified copy of said appraisal I forthwith deposited in the office of the Clerk of the Court of Common Pleas of said County, and on the 30<sup>th</sup> day of July 1924, I caused to be advertised in the Mansfield Tribune (a newspaper printed and published and of general circulation in Union County), said lands and tenements to be sold at public sale, at the door of the Court House of said County, on the 30<sup>th</sup> day of August 1924, at 1 o'clock P.M. of said day, and having advertised the said lands and tenements for more than thirty days previous to the day of sale, to-wit: five consecutive weeks, on the same day of the week in each week, and in pursuance of said notice, I did on said 30<sup>th</sup> day of August 1924, at the time and place above mentioned, proceed to offer said lands and tenements at public sale, at the door of said Court House, and there came no bidders.

Fees. \$ 8 <sup>31</sup>/<sub>XX</sub>

Frank Collier.  
Sheriff.

The State of Ohio  
I received the  
to the command of the  
Drake, A. J. Marriage  
of said County, on  
lands and tenements  
the 5<sup>th</sup> day of Novem  
that they did upon ac  
value in money of  
\$ 24,00 Dollars.  
the office of the Cl  
5<sup>th</sup> day of November 19  
newspaper printed  
said lands and ten  
of said County, on  
having advertised  
previous to the da  
of the week in each  
6<sup>th</sup> day of Dec. 1924  
lands and tenement  
and there came no  
the sum of nine  
being more than  
Wells Agent for  
I then and there  
to him for said  
Fees. \$ 7.23.

PROCEEDINGS

Sheriff's Return.

The State of Ohio, Union County.

I received this Order of Sale on the 5<sup>th</sup> day of Nov. 1924, and in obedience to the command of the same I did, on the 5<sup>th</sup> day of Nov. 1924, summon John M. Drake, A. J. Blarridge and Elmer L. Saline, three disinterested freeholders, residents of said County, who were by me duly sworn to impartially appraise the lands and tenements therein described, upon actual view; and afterward on the 5<sup>th</sup> day of November 1924, said appraisers returned to me under their hands, that they did upon actual view of the premises, estimate and appraise the real value in money of the same at Nine-Thousand-four-hundred-eighty-eight & 24/100 Dollars. A certified copy of said appraisal I forthwith deposited in the office of the Clerk of the Court of Common Pleas of said County, and on the 5<sup>th</sup> day of November 1924, I caused to be advertised in the Mansfield Tribune (a newspaper printed and published and of general circulation in Union County) said lands and tenements to be sold at public sale, at the door of the Court House of said County, on the 6<sup>th</sup> day of December 1924 at 1 o'clock P. M. of said day. And having advertised the said lands and tenements for more than thirty days previous to the day of sale, to-wit: five consecutive weeks, on the same day of the week in each week, and in pursuance of said notice, I did on said 6<sup>th</sup> day of Dec. 1924, at the time and place above mentioned, proceed to offer said lands and tenements at public sale, at the door of said Court House, and there and there came Bent Lechill as Agent for H. E. Duke who bid for the same the sum of Nine-Thousand-three-hundred Dollars, and said sum being more than two-thirds of the appraised value thereof, and said Bent Lechill Agent for H. E. Duke being the highest and best bidder therefore, I then and there publicly sold and struck off said lands and tenements to him for said sum of Nine-Thousand-three-hundred Dollars.

Fus. #7.23.

Frank Collier,  
Sheriff.

19

of  
nt.

by 1924, and  
the 29<sup>th</sup> day  
of said  
appraise the  
view; and  
returned to me  
the premises  
the same at  
1,000 Dollars.  
the office  
and on the 30<sup>th</sup>  
Mansfield Tribune  
in Union  
County, at the  
August 1924,  
lands and  
of sale, to-wit:  
each week,  
August 1924,  
offer said  
said Court

cler.  
ff.



E. H. SELL & Co., COLUMBUS, O., 26571

COST BILL

Dolls. Cts. Dolls. Cts.

Judgment.	822	25		
Clerk	5	00		
" Increase	1	50		
Sheriff		75		

Nov. 28-1924 Execution issued Franklin C. Co.

Att'ys for Plaintiff C. A. Hoopes.

Att'ys for Defendant

No. of Case 11375

Petition Filed

19

Slagle Lumber Co.  
Plaintiff

John E. Shelton  
Defendant.

Sheriff's Return.  
Sheriff's Office Union County - O.  
Nov. 10-1924.

Received the writ hereunto annexed on the 10<sup>th</sup> day of Nov. 1924, at 9 o'clock A.M., and in obedience to the command thereof, I did on the 10<sup>th</sup> day of Nov. 1924, levy upon the following real estate in the name of the within named defendant, to-wit: John E. Shelton described as follows:-

Real estate situated in the County of Union, State of Ohio and Village of Marysville. Being all of Out Lot No. 27 in said Village and a piece of ground the same width of said Out Lot No. 27 and thirty-three feet deep off the north end of Out Lot No. 25.

Containing 18/100 of an acre.  
For a more definite description reference is hereby made to the recorded plat of said Village of Marysville at the Union County Recorder's Office.  
Fees \$2.50. Frank Lallier  
Sheriff.

Received  
P.M., and per  
Charles lands and  
nothing found  
Fees \$1.15

Oct. 23. 1926.  
This day  
Slagle Lumber  
far as it pertains  
does not release.



PROCEEDINGS

*Sheriff's Return,  
Sheriff's Office - Franklin County, O.,  
Dec. 8 - 1924*

*Received this writ on the 29<sup>th</sup> day of November 1924, at 10 o'clock  
P. M., and pursuant to its command for want of goods and  
chattels lands and tenements upon which to levy this writ returned  
nothing found  
Fees \$1.15*

*W. H. Boyer, Sheriff.  
By: J. A. Fergle, Deputy.*

*Oct. 23. 1926.*

*This day came John H. DeVoss, manager of the  
Slagle Lumber Company and releases this judgment in so  
far as it pertains to the real estate herein levied upon, but  
does not release it in full.*

*The Slagle Lumber Co.,  
Per. John H. DeVoss, Mgr.*

*County - O.  
1924,  
annexed on  
clock A. M.,  
command  
Nov. 1924,  
estate in  
and defend -  
described  
  
the County of  
Village of  
+ Lot No. 27 an  
ground the  
lot No. 27 and  
north end of  
  
acre,  
tion reference  
ended plot of  
at the  
Office.  
Callie  
Sheriff.*

EXECUTION DOCKET, UNION COUNTY

COMMON P

E. H. SELL & Co., COLUMBUS, O., 26571

COST BILL

Dolls. Cts. Dolls. Cts.

Att'ys for Plaintiff Guy V. Fridley

Att'ys for Defendant

No. of Case 11115

Petition Filed

19

Howard S. German.  
Plaintiff

-vs-  
Albert C. White et al.  
Defendants.

The State of Ohio  
I received the  
in obedience to  
Sept. 1924, sum  
three disinterested  
duly sworn to in  
upon actual view  
appraisers returned  
view of the premises  
of the same at Foot  
I forthwith deposited  
Pleas of said laws  
advertised in the  
published and of g  
tenements to be  
said county, on the  
having advertised the  
previous to the day  
the week in each  
day of Oct. 1924, at the  
said lands and ten  
and then and the  
bid for the same  
and said sum  
thereof, and said T  
and best bidder the  
said lands and ten  
Sworn - hundred &  
Fees. 3.95



PROCEEDINGS

Sheriff's Return

The State of Ohio, Union County,

I received this Order of Sale on the 16<sup>th</sup> day of Sept. 1924, and in obedience to the command of the same I did, on the 18<sup>th</sup> day of Sept. 1924, summon L. L. Jarvis, L. J. Zvermer and G. E. Whitney three disinterested freeholders, residents of said County, who were by me duly sworn to impartially appraise the lands and tenements therein, upon actual view; and afterward, on the 18<sup>th</sup> day of September 1924, said appraisers returned to me, under their hands, that they did upon actual view of the premises, estimate and appraise the real value in money of the same at Four-Thousand Dollars. A certified copy of said appraisal I forthwith deposited in the office of the Clerk of the Courts of Common Pleas of said County. And on the 19<sup>th</sup> day of Sept. 1924, I caused to be advertised in the Union County Journal (a newspaper printed and published and of general circulation in Union County,) said lands and tenements to be sold at public sale, at the door of the Court House of said County, on the 18<sup>th</sup> day of Oct. 1924, at 1 o'clock P.M. of said day, and having advertised the said lands and tenements for more than thirty days previous to the day of sale, to-wit: five consecutive weeks, on the same day of the week in each week, and in pursuance of said notice, I did on said 18<sup>th</sup> day of Oct. 1924, at the time and place above mentioned, proceed to offer said lands and tenements at public sale, at the door of said Court House and there and there came The Citizens Home and Savings Co. who bid for the same the sum of Two-thousand-seven-hundred Dollars, and said sum being more than two-thirds of the appraised value thereof, and said The Citizens Home and Savings Co. being the highest and best bidder therefore, I then and there publicly sold and struck off said lands and tenements to it for said sum of Two-thousand-seven-hundred Dollars.

Fees. 3.95

She

Frank Miller,  
Sheriff.



EXECUTION DOCKET, UNION COUNTY

COMMON P

E. H. Bell & Co., COLUMBUS, O., 26571

COST BILL

Dolls. Cts. Dolls. Cts.

Att'ys for Plaintiff S. A. Hopkins & Lewis Street,

Att'ys for Defendant

No. of Case 11338

Petition Filed

19

The Columbus Mutual Life Insurance Company, of Columbus, Ohio.

Plaintiff

Clark J. Atkinson et al., Defendant.

State of Ohio, Union County.

I hereby certify that the within named appraisers, T. L. Epps, J. F. Cain and Glen L. Blinn, are freeholders and residents of said county and were duly summoned and sworn by me to appraise the within described premises this 11th day of November 1924 appraised at \$6773.00

Frank Kiffin Sheriff

The State of Ohio  
I received this  
to to the command  
T. L. Epps, J. F.  
residents of said  
the lands and ten  
on the 11th day of No  
that they did upon ac  
value in money of  
three Dollars. A cer  
office of the clerk of  
19th day of Nov. 1924.  
newspaper printe  
county, I said lan  
Court house of said  
of said day. And  
than thirty days p  
on the same day  
notice. I did on said  
mentioned proced  
door of said Court Ho  
Mutual Life Ins  
Four Thousand Fe  
more than two  
The Columbus  
highest and best  
and struck off sa  
Fees \$5.90



EXECUTION DOCKET, UNION COUNTY

COMMON P

E. H. SELL & Co., COLUMBUS, O., 26571

COST BILL

Dolls. Cts. Dolls. Cts.

Att'ys for Plaintiff *Loughrey & Myers*.

Att'ys for Defendant

No. of Case *11253*.

Petition Filed *Jan 26 - 1924*

*E. Brown*  
Plaintiff  
vs.  
*L. J. Taylor*  
Defendant.

*Received the*  
*at 2 o'clock P.M.*  
*19<sup>th</sup> day of November*  
*1<sup>st</sup> tract 164 acres*  
*situated in the*  
*described of and*  
*Minerva Taylor*  
*1924, not satisfied*  
*Fee \$2.66.*



## PROCEEDINGS

## Sheriff's Return.

Sheriff's Office, Hocking County, O.

Received the writ hereto annexed on or on the 13<sup>th</sup> day of November 1924 -  
 at 2 o'clock P.M. and in obedience to the Command thereof, I did on the  
 19<sup>th</sup> day of November 1924, levy upon the following real estate, to-wit:-  
 1<sup>st</sup> tract 164 acres, 2<sup>nd</sup> tract 40 acres, 3<sup>rd</sup> tract 81 acres above land  
 situated in the County of Hocking, Township of Laurel the real estate  
 described of which levy was made on stands in the name of  
 Minerva Taylor, I therefore return this writ this 20<sup>th</sup> day of November  
 1924, not satisfied  
 Fee \$2.66.

W. P. Shaw, Sheriff,

By W. R. Brandt, Deputy,

E. H. SELL & Co., COLUMBUS, O., 26571

COST BILL

Dolls. Cts. Dolls. Cts.

May 12-1924  
Judgment

Att'ys for Plaintiff *Milo L. Myers*

Att'ys for Defendant

No. of Case *11254*

Petition Filed *Jan 26* 1924

*The Union Banking Co.*  
*Plaintiff.*

*vs*

*L. J. Taylor &*  
*Mamma Taylor*  
*Defendants.*

*Received the*  
*2.00 clock P.M. on*  
*of November 1924*  
*164 acres. 2nd tra*  
*County of Hocking*  
*which land was*  
*therefore return*  
*satisfied.*  
*from \$2.66*

PROCEEDINGS

*Sheriff's Return.*  
*Sheriff's Office, Hocking County, Ohio.*  
*Nov. 13-1924.*

Received the writ hereto annexed on the 13<sup>th</sup> day of November 1924, at 2.0'clock P.M., and in obedience to the command thereof, I did on the 19<sup>th</sup> day of November 1924, levy upon the following real estate to-wit: 1<sup>st</sup> tract 164 acres. 2<sup>nd</sup> tract 45 acres 3<sup>rd</sup> tract 81 acres above land situated in the County of Hocking Township of Laurel, the real estate described of which levy was made on stands in the name of Minerva Taylor, I therefore return this writ this 20<sup>th</sup> day of November 1924, not satisfied.  
Fees \$2.66  
W. P. Shaw, Sheriff.  
By W. R. Bondt Deputy.

*Nov 26 1924*

*S. P. Shaw*

*Nov 24*



EXECUTION DOCKET, UNION COUNTY

COMMON P

E. H. SELL & Co., COLUMBUS, O., 26571

COST BILL

Dolls. Cts. Dolls. Cts.

Judgment Costs	150	96		
Increase ..	1	00		

Att'ys for Plaintiff

Att'ys for Defendant

No. of Case 10706

Petition Filed

19

The A. B. Hager  
Realty Company  
Plaintiff

-75.  
G. T. Haver  
Defendant.

The State of  
Received this  
pursuant to  
lands no ten  
defendant. G. T.  
Haver \$75

## PROCEEDINGS

## Sheriff's Return.

The State of Ohio Union County.

Received this Writ Nov. 14<sup>th</sup> 1924 - at 11 o'clock A.M., and pursuant to its command, I found no goods, no chattels, no lands, no tenements belonging to the within named defendant, C. T. Haver upon which to levy.

Value \$75

Frank Collier,  
L.A.W. Sheriff.

EXECUTION DOCKET, UNION COUNTY *COMMODO*

COMMON P

E. H. SELL & Co., COLUMBUS, O., 26571

COST BILL

Dolls. Cts. Dolls. Cts.

Judgment	467	92		
Clerk		500		
Increase		100		

Att'ys for Plaintiff

*G. A. Hoopes*

Att'ys for Defendant

No. of Case 11411

Petition Filed Nov. 17 - 1928

*E. J. Ramey*  
Plaintiff  
vs.

*W. W. Brundage & Sons,*  
Defendants.



COMMON

COMMON PLEAS

TERM, A. D. 19

284

PROCEEDINGS

17 - 1928

E. H. SELL & Co., COLUMBUS, O., 28571

COST BILL

Dolls. Cts. Dolls. Cts.

Att'ys for Plaintiff

Att'ys for Defendant

No. of Case 11272

Petition Filed

19

E. Brown

Plaintiff

vs.

L. J. Taylor

Defendant

Sheriff's Return

The State of Ohio, Union County

I received this Order of Sale on the 15<sup>th</sup> day of July 1924, and in obedience to the command of the same I did, on the 11<sup>th</sup> day of July 1924, summon Geo. W. Lee, Milo Thornider and Glen L. Selene three disinterested freeholders resident of said County, in house by me duly sworn to impartially appraise the lands and tenements therein described, upon actual view; and afterwards on the 11<sup>th</sup> day of July 1924, said appraisers returned to me, under their hands, that they did upon actual view of the premises estimate and appraise the real value in money of the same at \$4469.<sup>00</sup>. A certified copy of said appraisal I forthwith deposited in the office of the Clerk of the Court of Common Pleas of said County. And on the 16<sup>th</sup> day of July 1924, I caused to be advertised in the Mansville Tribune a newspaper printed and of general circulation in Union County, said lands and tenements to be sold at public sale, at the door of the Court House of said County, on the 16<sup>th</sup> day of August 1924, at 10 o'clock P. M. of said day and having advertised the said lands and tenements for more than thirty days previous to the day of sale to-wit: five consecutive weeks I did on said 16<sup>th</sup> day of August 1924, at the time and place above mentioned, proceed to offer said lands and tenements at public sale, at the door of the said Court House, and there came no bidders, no sale.

Fees, \$7.71.

And on the 27<sup>th</sup> day of the Mansville Tribune in Union County, the door of the Court House of said County, on the 16<sup>th</sup> day of August 1924, at 10 o'clock P. M. of said day and there came no bidders, no sale. And there came same the sum being more than the sum of \$30.75.

PROCEEDINGS

Sheriff's Return

And on the 27<sup>th</sup> day of August, 1924, I caused to be re-advertised in the Marysville Tribune (a newspaper printed and of general circulation in Union County,) said lands and tenements to be sold at public sale, at the door of the Court House of said County, on the 27<sup>th</sup> day of September 1924, at 1 o'clock P. M. of said day, and having advertised the said lands and tenements for more than thirty days previous to the day of sale to-wit: five consecutive weeks on the same day of the week in each week, and in pursuance of said notice, I did on said 27<sup>th</sup> day of September 1924, at the time and place above mentioned, proceed to offer said lands and tenements at public sale, at the door of said Court house, and then and there came E. M. Kater and Carrie Kater who bid for the same the sum of Three Thousand Thirty Dollars; and said sum being more than two thirds of the appraised value thereof, and said E. M. Kater & Carrie Kater being highest and best bidders thereof, I then and there publicly sold and struck off said lands and tenements to him for said sum Three Thousand Fifty Dollars.

\$ 30.75.

Frank Little Sheriff  
L.A.W.

19

...  
 the 15<sup>th</sup> day of  
 Command of  
 July 1924, summon  
 Eden L. LeLine  
 sent of said  
 to impartially  
 in described.  
 the 11<sup>th</sup> day of July  
 under the  
 row of the premises  
 in money of  
 of said appraised  
 the block of the  
 And on the 16<sup>th</sup>  
 in the Marysville  
 merall circulation  
 uments to be sold  
 house of said County,  
 clock P. M. of said  
 lands and  
 previous to the  
 weeks. I did on  
 the time and  
 her said lands  
 at the door of the  
 re Mr bidders.



EXECUTION DOCKET, UNION COUNTY

COMMON P

E. H. SELL & Co., COLUMBUS, O., 26571

COST BILL

Dolls. Cts. Dolls. Cts.

Judgment	264	49		
Clerk		500		
.. Increase		100		

Att'ys for Plaintiff *L. A. Hoopes,*

Att'ys for Defendant

No. of Case *11416,*

Petition Filed *11-22-1924*

*L. H. Matler,*  
 Plaintiff  
 vs.  
*E. B. Kuttake,*  
 Defendant.

Received  
 and pursuant to  
 disinterested residue  
 Eves at \$560.00: 3  
 made a long report  
 named defendant  
 Feb-25-1925  
 sale called off  
 Trust \$6.19  
 Appro 2.17  
 Printed 4.12  
 12.31

PROCEEDINGS

*Sheriff's Return*

*Sheriff's Office Union County, Ohio.*

*Nov. 28 1924*

Received this writ on the 22<sup>nd</sup> day of Nov. 1924, at 9 o'clock a.m. and pursuant to its command I summoned J. F. Cain & Joe Ruff, two disinterested residents of Union County who appraised 56 Shropshire Ewes at \$560.00; 3 brood sows at \$60.00 and 3 horses at \$150.00. I thereupon made a levy upon the above appraised chattles belonging to the within named defendant, to-wit: - E. B. Westlake.

Feb. 25<sup>th</sup> 1925 - Defendant paid judgment and costs in full sale called off.

*Fees \$6.19*

*Apprs 2.00*

*Printers 4.12*

12.31

*J. S. Hager - - Sheriff*  
*A. D. W.*

- 22 - 1924

EXECUTION DOCKET, UNION COUNTY

COMMON P

E. H. SELL & Co., COLUMBUS, O., 26571

COST BILL

Dolls. Cts. Dolls. Cts.

Judgment	100	17		
Clerk	5	00		
Increase	1	00		

Att'ys for Plaintiff *A. H. Kollipetro*  
 Att'ys for Defendant  
 No. of Case *11418* | Petition Filed *11-22-1924*

*Fred Schuderer*  
 Plaintiff  
 -vs-  
*B. H. Cody & J. T. Leedy*  
 Defendant

Received  
 A.M., and pursuant  
 real estate belong  
 B. H. Cody, descrip  
 Fee. #5.00.

*Sheriff's Return -  
 Sheriff's Office, Union County, Ohio. Aug. 6<sup>th</sup> 1929  
 Received this writ on the 31<sup>st</sup> day of July 1929 at 8 o'clock A.M.  
 and pursuant to its command on the 5<sup>th</sup> day of August 1929  
 I made a Court House Levy upon the following Real Estate in  
 the name of James F. Cody, as follows:*

Description of Real Estate  
 of  
 James F. Cody.

Situated in the Township of Dover, County of Union and State of Ohio, and bounded and described as follows:- Being part of Survey No. 5499 and, Beginning at a stone on the right bank of Blues Creek and lower corner on said creek to a tract of land conveyed by Jacob Hawk to Thomas Rittenhouse; thence with the E. line of said land S. 4° 30' E. 180 poles to a stone in the center of the Dover and Perkins gravel road and at the N.E. corner of a tract of land conveyed by Samuel T. Rittenhouse to George Rittenhouse by deed dated June 8th 1886; thence with the N. line of said land S. 85° 30' W. 163.86 poles to a stone in the W. line of a tract of land conveyed by John T. Rittenhouse to David Perkins, by deed dated March 5th, 1900; thence with the W. line of said tract N. 3° 30' W. 156.01 poles to the N.W. corner of said tract of land in the center of Blues Creek; thence down the said creek with the meanders thereof to the place of the beginning,

Containing 165 acres more or less.  
 EXCEPT therefrom the following tract of land, to-wit:- Beginning at a stone in the center of the Dover and Perkins Gravel Road and at the N.E. corner of George Rittenhouse' land; thence with the N. line of said land S. 85° 30' W. 119.80 poles to the N.W. corner of said land; thence N. 5° 30' W. 40.20 poles to a stone; thence N. 83° 30' E. 119.60 poles to a stone in the center of said road; thence with the center of said road S. 5° 30' E. 40.20 poles to the place of the beginning,

Containing in said exception 30 acres more or less and leaving in the said tract of land hereby conveyed, exclusive of said exception 135 acres more or less.

Also the following premises, being part of Survey No. 5499, bounded and described as follows: to-wit:- Beginning at a stake in the center of the Blues Creek Gravel Road and in the W. line of O.M. Amerine's land, (witness stone on S. side of grade); thence with the center of said gravel road N. 87° 45' W. 37 poles; thence N. 76° W. 5.80 poles; thence N. 56° 15' W. 14.80 poles to a stake in the center of said gravel road, (witness stone and brick on S. side of road; thence S. 7° 45' W. 17.40 poles to the center of Blues Creek ( witness stake and stone on N. bank); thence down said creek with the meanderings thereof to the S.W. corner of said O.N. Amerine's land, ( witness stake and stone on N. bank); thence with said Amerine's W. line N. 5° W. 26.20 poles to the place of the beginning,

Containing 11.25 acres more or less.  
 Containing in all 146.25 acres more or less in Dover Township, Union County, Ohio.

Total  $4 \frac{50}{100}$

Sheriff # 3 50/100  
 Clerk # 1.00

Real Estate  
 Ohio, Survey  
 being  
 a stone and  
 ner to a tr  
 Adaline Mye  
 N. 5° W. 24  
 course 1.40  
 creek to a  
 husband to  
 line of sai  
 same day to  
 tinuing wit  
 poles to a  
 the center  
 land; thenc  
 the root of  
 corner to J  
 vey No. 549  
 S.5° E. 122  
 with said l

Excepting  
 Situate in  
 5498 and b  
 S. line of  
 acre tract  
 at the S.W  
 said tract  
 C. Nye's l  
 land S.84°  
 tract: the

*[Faint, illegible text, possibly a continuation of a legal document or another page's content.]*



PROCEEDINGS

*Sheriff's Return.*

*Sheriff's Office, Union County, Ohio.  
Nov. 25<sup>th</sup> 1924.*

*Received this writ on the 24<sup>th</sup> day of November 1924. at 10.5 clock  
A.M., and pursuant to its command I made a Court House Levy upon  
real estate belonging to the within named defendants J. F. Body and  
B. H. Body, description of which are hereto attached  
Fees. \$5.00.*

*Frank Collins  
S.A.W. Sheriff.*

*S.A. 112 137*

Description of Real Estate  
belonging to  
Bernard H. Cody.

Real Estate situated in the Township of Dover, County of Union State of Ohio, Survey No. 5498 and bounded and described as follows:-  
Being part of Lots No. 2, 3, 4 of said Survey No. 5498, Beginning at a stone and three ash saplings in the S. line of said Survey and S.E. corner to a tract of land containing thirty acres conveyed by Mrs. Lee to Adaline Myers, October 6th 1865; thence with the E. line of said tract, N. 5° W. 244 poles to a stone in the S. bank of Blues Creek; thence same course 1.40 poles to the center of said creek; thence up the center of said creek to a stake at the corner of a lot conveyed by Lucinda J. Gregg and husband to Perry J. Sherman, February 5th 1878; thence with the southerly line of said lot and continuing with the line of a lot of land conveyed the same day to James H. Perkins, N. 63° W. 57.20 poles to a stake; thence continuing with the line of land conveyed to James H. Perkins N. 68° W. 13.76 poles to a stake in the center of of the channel of Blues Creek; thence up the center of said creek to the corner on the creek of Jeremiah Johnson's land; thence with the E. line of said land S. 6° E. 2.80 poles to a stone at the root of a Thorn; thence continuing with said line 197.60 poles to a stone corner to Jeremiah Johnson's land in the S. line of Lot No. 3 of said Survey No. 5498; thence with said line N. 84° E. 49.32 poles to a stone; THENCE S. 5° E. 132 poles to a stone in the S. line of said Survey No. 5498; thence with said line N. 85° E. 47.40 poles to the place of the beginning  
Containing 142.32 acres of land.

Excepting therefrom the following tract of land sold to Christopher Black; Situate in the State of Ohio, County of Union Township of Dover, Survey No. 5498 and bounded and described as follows; Commencing at a stone in the S. line of said Survey and at the S.E. corner of Christopher Black's 23 acre tract; thence with said Survey line N. 84° 30' E. 47.55 poles to a stone at the S.W. corne of said Black's 76 acre tract; thence with the W. line of said tract N. 5° 10' W. 84.25 poles to a stone at the S.E. corner of William C. Nye's land as formed by this conveyance; thence with the S. line of said land S. 84° 34' W. 47.55 to a stone in the E. line of said Black's 23 acre tract; thence

*[Faint, mostly illegible text, likely a duplicate or bleed-through of the description above.]*

*oth  
- 22 - 1924*

*clock A.M.  
August 1929  
l Estate in*

*one  
r  
el  
15'*



412 1374  
Description of Real Estate  
belonging to

Bernard H. Cody.

Real Estate situated in the Township of Dover, County of Union State of Ohio, Survey No. 5498 and bounded and described as follows;-  
Being part of Lots No. 2, 3, 4 of said Survey No. 5498, Beginning at a stone and three ash saplings in the S. line of said Survey and S.E. corner to a tract of land containing thirty acres conveyed by Mrs. Lee to Adaline Myers, October 6th 1865; thence with the E. line of said tract, N. 5° W. 244 poles to a stone in the S. bank of Blues Creek; thence same course 1.40 poles to the center of said creek; thence up the center of said creek to a stake at the corner of a lot conveyed by Lucinda J. Gregg and husband to Perry J. Sherman, February 5th 1878; thence with the southerly line of said lot and continuing with the line of a lot of land conveyed the same day to James H. Perkins, N. 63 $\frac{1}{4}$ ° W. 57.20 poles to a stake; thence continuing with the line of land conveyed to James H. Perkins N. 68 $\frac{1}{4}$ ° W. 13.76 poles to a stake in the center of the channel of Blues Creek; thence up the center of said creek to the corner on the creek of Jeremiah Johnson's land; thence with the E. line of said land S. 6° E. 2.80 poles to a stone at the root of a Thorn; thence continuing with said line 197.60 poles to a stone corner to Jeremiah Johnson's land in the S. line of Lot No. 3 of said Survey No. 5498; thence with said line N. 84° E. 49.32 poles to a stone; THENCE S. 5° E. 122 poles to a stone in the S. line of said Survey No. 5498; thence with said line N. 85° E. 47.40 poles to the place of the beginning  
Containing 142.32 acres of land.

Excepting therefrom the following tract of land sold to Christopher Black; Situate in the State of Ohio, County of Union Township of Dover, Survey No. 5498 and bounded and described as follows; Commencing at a stone in the S. line of said Survey and at the S.E. corner of Christopher Black's 23 acre tract; thence with said Survey line N. 84° 30' E. 47.55 poles to a stone at the S.W. corner of said Black's 76 acre tract; thence with the W. line of said tract N. 5° 10' W. 84.25 poles to a stone at the S.E. corner of William C. Nye's land as formed by this conveyance; thence with the S. line of said land S. 84° 34' W. 47.55 to a stone in the E. line of said Black's 23 acre tract; thence with the E. line of said tract S. 5° 10' E. 84.25 poles to the place of the beginning

Containing 25 acres more or less.

Also excepting therefrom the following tract of land sold to Christopher Black, situate in the State of Ohio, County of Union Township of Dover, Survey No. 5498 and bounded and described as follows;- Commencing at a stone (two beeches gone) at the N.E. corner of Christopher Black's 23.68 acre tract and at an angle in said William C. Nye's land; thence with the E. line of said Black's land S. 5° 10' E. 37.75 poles to a stone at the N.E. corner of a 25 acre tract conveyed from said Nye to Black; thence with the N. line of said tract N. 84° 30' E. 47.56 poles to a stone in the W. line of said Black's 76 acre tract; thence with said line N. 5° 10' W. 37.75 poles to a stone; thence with a S. line of said Nye's lands as made by this conveyance S. 84° 30' W. 47.56 poles to the place of the beginning

Containing 11.20 acres more or less as surveyed by Lanson B. Harvey, County Engineer January 2. 1909, Marysville, Ohio. Being same premises conveyed by Josephine Miller to W.C. Nye by deed dated March 2nd 1907. The tract hereby described containing 104.12 acres more or less.

Description of Real Estate  
of  
James F. Cody.

Situated in the Township of Dover, County of Union and State of Ohio and bounded and described as follows;-  
Being part of Survey No. 5499 and Beginning at a stone on the right bank of Blues Creek and lower corner on said creek to a tract of land conveyed by Jacob Hawk to Thomas Rittenhouse; thence with the E. line of said land S. 4° 30' E. 180 poles to a stone in the center of the Dover and Perkins gravel road and at the N.E. corner of a tract of land conveyed by Samuel T. Rittenhouse to George Rittenhouse by deed dated June 8th 1886; thence with the N. line of said land S. 85° 30' W. 163.86 poles to a stone in the W. line of a tract of land conveyed by John T. Rittenhouse to David Perkins, by deed dated March 5th, 1900; thence with the W. line of said tract N. 3° 30' W. 156.01 poles to the N.W. corner of said tract of land in the center of Blues creek; thence down the said creek with the meanders thereof to the place of the beginning,

Containing 165 acres more or less;

Except therefrom the following tract of land, to-wit;- Beginning at a stone in the center of the Dover and Perkins Gravel Road and at the N.E. corner of George Rittenhouse's land; thence with the N. line of said land S. 83° 30' W. 119.80 poles to the N.W. corner of said land; thence N. 5° 30' W. 40.20 poles to a stone; thence N. 83° 30' E. 119.60 poles to a stone in the center of said road; thence with the center of said road S. 5° 30' E. 40.20 poles to the place of the beginning

Containing in said exception 30 acres more or less and leaving in the said tract of land hereby conveyed, exclusive of said exception 135 acres more or less.

Also the following premises, being part of Survey No. 5499, bounded and described as follows, to-wit;- Beginning at a stake in the center of the Blues Creek Gravel Road and in the W. line of O.N. Amrine's land, (witness stone on S. side of grade); thence with the center of said gravel road N. 87° 45' W. 37 poles; thence N. 76° W. 5.80 poles; thence N. 56° 15' W. 14.80 poles to a stake in the center of said gravel road, (witness stone and brick on S. side of road); thence S. 7° 45' W. 17.40 poles to the center of Blues Creek (witness stake and stone on N. bank); thence down said creek with the meanderings thereof to the S.W. corner of said O.N. Amrine's land, (witness stake and stone on N. bank); thence with said Amrine's W. line N. 5° W. 26.20 poles to the place of the beginning

Containing 11.25 acres more or less.

Containing in all 146.25 acres more or less in Dover Township, Union County Ohio.

EXECUTION DOCKET, UNION COUNTY

COMMON

E. H. Sell & Co., Columbus, O., 26571

COST BILL

Dolls. Cts. Dolls. Cts.

Judgment	248	48		
Clerk	5	00		
Increase	1	00		

Att'ys for Plaintiff

Richard C. Thall

Att'ys for Defendant

No. of Case 11417

Petition Filed 11-22 1924

The Massie Harros  
Harvester Co.  
Plaintiff.

E. E. Holyoak  
Defendant.

Received this  
and pursuant  
lands no time  
named defendant  
file #2.35.



PROCEEDINGS

*Chall*  
- 22 1924

*Sheriff's Return..*  
*Sheriff's Office, Union County, Ohio.*  
*Dec. 4 - 1924.*

*Received this writ on the 26<sup>th</sup> day of Nov. 1924, at 9 o'clock A.M., and pursuant to its command found no goods, no chattels, no lands, no tenements upon which to Levy, belonging to within named defendant.*

*Fee \$2.35.*

*Frank Collier Sheriff.*

EXECUTION DOCKET, UNION COUNTY

COMMON P

E. H. SELL & Co., COLUMBUS, O., 26571

COST BILL

Dolls. Cts. Dolls. Cts.

Att'ys for Plaintiff *W. Mahon, Bowen & Landis*

Att'ys for Defendant

No. of Case *11365*

Petition Filed

19

*The Dayton-Agricultural Joint  
Stock Bank, Charleston W. Va.,  
Plaintiff*

-75-

*Edmund A. Liberton et al.  
Defendants*

*The State of Ohio  
I received  
return to the com  
summons P. R. H  
freeholders, reside  
impartially appra  
actual view; and  
returned to me, w  
estimate and appra  
hundred Dollars.  
office of the Clerk of  
day of October 1924.  
newspaper print  
County.) Said  
of the Court House of  
said day, and have  
previous to the day  
week in each w  
day of Nov. 1924, at  
lands and teneme  
and there came  
of Charleston W. Va.  
Hundred Dollars  
appraised value W.  
Company, of Cha  
Hunt and there p  
to them for said  
Dec. #47,59*

## PROCEEDINGS

## Sheriff's Return

The State of Ohio, Union County.

I received this Order of Sale on the 18<sup>th</sup> day of October 1924, and in obedience to the command of the same I did, on the 22<sup>nd</sup> day of October 1924, summon R. R. Hill, N. S. Barnett and Elmer L. Eline three disinterested freeholders, residents of said County, who were by me duly sworn to impartially appraise the lands and tenements therein described upon actual view; and afterward, on the 22<sup>nd</sup> day of Oct. 1924, said appraisers returned to me, under their hands, that they did upon actual view of the premises, estimate and appraise the real value in money of the same at nine thousand six hundred Dollars. A certified copy of said appraisal I forthwith deposited in the office of the Clerk of the Court of Common Pleas of said County, and on the 22<sup>nd</sup> day of October 1924, I caused to be advertised in the Marysville Tribune (a newspaper printed and published and of general circulation in said County,) said lands and tenements to be sold at public sale, at the door of the Court House of said County, on the 22<sup>nd</sup> day of Nov. 1924, at 1 o'clock P. M. of said day, and having advertised the said lands and tenements for more than thirty days previous to the day of sale, to-wit: five consecutive weeks, on the same day of the week in each week, and in pursuance of said notice, I did on said 22<sup>nd</sup> day of Nov. 1924, at the time and place above mentioned, proceed to offer said lands and tenements at public sale, at the door of said Court House, and there came The Dayton-Agricultural Joint Stock Land Bank Company of Charleston W. Va. who bid for the same the sum of Nine Thousand Six Hundred Dollars, and said sum being more than two-thirds of the appraised value thereof, and said Dayton-Agricultural Joint Stock Land Bank Company of Charleston W. Va. being the highest and best bidder therefore, I then and there publicly sold and struck off said lands and tenements to them for said sum of nine thousand six hundred Dollars.

Dec. #47,59

Frank Collier Sheriff.

in & Landis

19

L. Court  
M. Va.,  
tiff.

ad. dants.



EXECUTION DOCKET, UNION COUNTY

COMMON P

E. H. SELL & Co., COLUMBUS, O., 26571

COST BILL

Dolls. Cts. Dolls. Cts.

Judgment	85	50		
Clerk	5	00		
" Increase	1	00		

Att'ys for Plaintiff *Mito L. Myers.*

Att'ys for Defendant

No. of Case *11428*

Petition Filed *Dec. 6 1924*

*Mito L. Myers.*  
*Plaintiff*  
*vs.*  
*Harvey M. Wedding*  
*Defendant.*

*Received this  
and pursuant to  
writ by order of  
Fees. 1.16.*

PROCEEDINGS

*Sheriff's Return.*

*Sheriff's Office Clark County, O.*

*Received this writ on the 9<sup>th</sup> day of December 1924, at 10-5 clock A.M. and pursuant to its command on Dec. 17-1924 I make return of this writ by order of Plaintiff's attorney*

*Fees. 1.16.*

*David T. Jones Sheriff.  
Stuart M. Lower Deputy.*

*verso.*

*Dec. 6 1924*

*4.*

EXECUTION DOCKET, UNION COUNTY KOMMOO

COMMON P

E. H. SELL & Co., COLUMBUS, O., 26571

COST BILL

Dolls. Cts. Dolls. Cts.

Judgment	16	59	86		
clerk		2	50		
Increase		5	00		

Att'ys for Plaintiff *Richard C. Thrall*

Att'ys for Defendant

No. of Case *11429*

Petition Filed *Dec 6* 1924

*M. W. Stone*  
Plaintiff

*A. R. Truitt,*  
*Delilah Truitt &*  
*Minerva Truitt.*  
Defendant.

*Dec. 12-1924. Execution to Union Co. O.*  
*" 12-1924 " " Madison Co. O.*

*Received this writ*  
*M. and Mr m*  
*Ac. # 1.87.*

*11429-*

Received this writ and on the same day pursuant to the same hour I levied this writ against the estate of Philip S. Truitt, A. R. Truitt, Delilah Truitt, A. R. Truitt, Minerva Truitt, estate situated in the County of Union, Ohio, as follows.

FIRST TRACT: BEGINNING at a stone on the N. E. corner of the lot thence with said Philip S. Truitt's line; thence with Dabiel Truitt's line; thence S. 29° E. 59 3/4 p stone; thence S. 79 ~~xxx~~ E. 5 pole beginning, containing 41

SECOND TRACT: BEGINNING at a stone on the N. E. corner of the land of William Durflinger, thence with a stone in the road corner of the lot 56 chains to a stone corner of the lot of Lewis Sidner, said stone on the N. E. corner of the lot 29° E. 8.57 chains to a stone on the N. E. corner of the lot the beginning, containing 41 following tracts being the same as those by Anderson Durflinger, as shown in Vol. 71, page 589 of

THIRD TRACT: BEGINNING at a stone on the N. E. corner of the lot, thence S. 64° 15' W. one foot west of an elm tree on the N. E. corner of said line S. 7° 15' E. 11 chains to the N. E. corner of Lewis Sidner's land and the land of Philip S. Truitt, thence N. 64° 15' W. to the beginning, containing 41 and being part of the premises conveyed to Postle and wife by deed of the Deed Record of Madison County, Ohio.

No property sold, No money received, No money paid to plaintiffs attorney.

Fees \$2.90



PROCEEDINGS

*Thrall.*

*Dec 6 1924,*

*Sheriff's Return.  
Sheriff's Office, Madison County, O.  
Dec. 18-1924,*

*Received this writ on the 12<sup>th</sup> day of December 1924, at 9 o'clock A.  
M., and no money made.  
Fees \$1.87.*

*Frank Keller-Sheriff.*

11429-

SHERIFF'S RETURN.  
SHERIFF'S OFFICE, MADISON COUNTY, OHIO.  
Feb. 14th 1925.

Received this writ on the 15th day of Dec. 1924 at 10 o'clock A. M. and on the same day pursuant to its command on the same day and at the same hour I levied this writ on all the right, title and interest of Delilah Truitt, A. R. Truitt and Minerva Truitt in the following described real estate situated in the County of Madison, and bounded and described as follows.

FIRST TRACT:

BEGINNING at a stone corner to Wesley Lilly and Philip Snider; thence with said Philip Snider's line N. 29° W. 62-2/3 poles to two hickories; thence with Daniel Durflinger's line S. 61° W. 102 1/2 poles to an ash; thence S. 29° E. 59 3/4 poles to a stone; thence S. 61° W. 17 poles to a stone; thence S. 79 ~~beginning, containing 41 acres, more or less, part of Survey No. 6579~~ E. 5 poles to a stone; thence 61° E. 84 poles to the beginning, containing 41 acres, more or less, part of Survey No. 6579.

SECOND TRACT:

BEGINNING at a stone in the center of the Olmstead Road corner to the land of William Durflinger; thence with said road N. 34° W. 9.26 chains to a stone in the road corner to a 56.82 acre tract; thence S. 64° 15' W. 56 chains to a stone corner to the lands of Philip Snider and the lands of Lewis Sidner, said stone being 8 feet north-east of an elm tree; thence S. 29° E. 8.57 chains to a walnut tree; thence N. 64° 45' E. 56.87 chains to the beginning, containing 50 acres, part of Survey No. 12322. Both of the following tracts being the same premises conveyed to said Delilah J. Truitt by Anderson Durflinger, and others, by deed, dated May 30, 1906, and recorded in Vol. 71, page 589 of the Record of Deed of said Madison County, Ohio.

THIRD TRACT:

BEGINNING at a stone in the center of the Olmstead Road corner to school lot, thence S. 64° 15' W. 51 chains to a point in Lewis Sidner's east line one foot west of an elm tree about 1 foot in diameter; thence east with said line S. 7° 15' E. 11.20 chains to a stone corner to the land of Lewis Sidner and the land of Philip Sidner, said stone is 8 feet N. E. from and elm tree; thence N. 64° 15' E. 56 chains to a stake in the center of said road; thence with the center of said road; N. 34° W. 10.71 chains to the beginning, containing 56.82 acres being part of Survey No. 12322 and being part of the premises conveyed to Daniel Durflinger by Smith Postle and wife by deed dated April 10, 1858 and record in Vol 26 page 560 of the Deed Record of Madison County, Ohio.

No property sold, No money made, this writ returned in request of plaintiffs attorney.

Fees \$2.90

F. E. Williard.....Sheriff.  
Madison County, Ohio.

EXECUTION DOCKET, UNION COUNTY

COMMON P

E. H. SELL & Co., COLUMBUS, O., 26571

COST BILL

Dolls. Cts. Dolls. Cts.

Att'ys for Plaintiff

Att'ys for Defendant

No. of Case 11741

Petition Filed 1-3-1925

Judgment  
Clerk  
" Increase

316 70  
0 00  
1 00

Will F. Hauck,  
Plaintiff  
vs.  
Harry Bartmell,  
Defendant.

Received amount of judgment in full  
in the above entitled cause.

E. H. Dotter,  
Atty for Plaintiff.

Received  
A.M., and pursu

I made a C  
named defendant,  
situated in the  
bounded and desc  
at a lime stone  
of the Marysvill  
Survey No. 3686  
a corner of land  
brick in said S.  
Sheran; thence  
94.2 poles to an  
center of the Sc  
the center of sa  
said Somerville,  
of D. J. Harris;  
poles to a stake  
said Harris' lan  
in the Village c  
W. 18.20 poles t  
said alley N. 78  
United Brethern  
W. 8 poles to a  
S. line of said  
the Marysville a  
Road S. 12° W. 4  
acres more or le

Fee \$2.50

PROCEEDINGS

*Sheriff's Return*

*Jan. 6" 1924*

*Received this writ on the 5<sup>th</sup> day of January 1925, at 9 o'clock A.M., and pursuant to its command,*

I made a Court-house levy upon the undivided interest of the within named defendant, Harry Cartmell, in real estate described as follows:-  
 Situated in the State of Ohio, County of Union and Township of York and bounded and described as follows:- Being part of Survey No. 3468 and Beginning at a lime stone and brick in the S. line of Survey No. 3468 and in the center of the Marysville and Kenton Gravel Road; thence with the S line of said S Survey No. 3636 S. 78° E. 171 poles (passing a stone at 169.25 poles, being a corner of lands of George W. Potts and Charles G. Watts) to a lime stone and brick in said S. line of Survey No. 3468 and S. W. corner to lands of Charles Sheran; thence with the W. line of said Charles Sheran's land N. 12° E. 94.2 poles to an iron pin N. W. corner of said Charles Sherans land and the center of the Somerville, York Center and Richwood Gravel Road; thence with the center of said road N. 78° W. 40.70 poles to an iron pin in the center of said Somerville, York Center and Richwood Gravel Road and N. E. corner to lands of D. J. Harris; thence with the E. line of said Harris land S. 10° W. 22 poles to a stake, corner of said Harris' land; thence with the S. line of said Harris' land N. 78° W. 118 poles to a stone in the E. line of an alley in the Village of Somerville; thence with the E. line of said alley S. 12° W. 18.20 poles to a stone a corner on said alley; thence with the S. line of said alley N. 78° W. 1 pole to a lime stone corner of the lands of the United Brethern Church; thence with the E. line of said Church lot S. 12° W. 8 poles to a lime stone S. E. corner of said Church Lot; thence with the S. line of said Church lot N. 78° W. 12 poles to an iron pin in the center of the Marysville and Kenton Gravel Road; thence with the center of said Gravel Road S. 12° W. 46 poles to the place of the Beginning, Containing 80.50 acres more or less.

*Fees \$2.50*

*F. S. Hager Sheriff  
L. A. W.*

*1-3- 1925*

*quest in full  
Dorcas  
ty for Plaintiff*



E. H. BELL & Co., COLUMBUS, O., 20571

COST BILL

Dolls. Cts. Dolls. Cts.

Jan 17-1925-  
Defendant is ordered to  
pay \$1.50 per week or  
\$6.50 per month.  
beginning Jan. 15-1925.

Prout

Att'ys for Plaintiff

Att'ys for Defendant

No. of Case 9874

Petition Filed

19

Jan. 17-1925-Recd. 1-17-  
Feb. 11-1925- "  
April 10-1925- "

12 50

13 00

6 50

ck no 1110.

1-17-25 9-63

o.k. 7/11/80

9-67

o.k. 12/9/

9 80

Margaret J. Adams.  
Plaintiff.

75-

Paul M. Adams.  
Defendant.

Jan. 17-1925- Recd 78¢ foundays for the year  
1925.

PROCEEDINGS

19

*for the year*

E. H. SELL & Co., COLUMBUS, O., 26571

COST BILL

Dolls. Cts. Dolls. Cts.

Judgment	175	17		
Lark	50			
" Increase	10			

Att'ys for Plaintiff *Walter S. Moffitt*

Att'ys for Defendant

No. of Case *11451*

Petition Filed *1-31* 1925

*D. S. Davis*  
 Plaintiff  
 -vs-  
*John Rosebrook*  
 Defendant

Received this in  
 to its command,  
 recent root of a fl  
 Rosebrook; The ap  
 \$185.<sup>00</sup>  
 Interest and costs  
 To D. S. Davis \$18  
 Pres 10.81  
 Apprais \$220



PROCEEDINGS

Sheriff's Return

Received this writ on the 30<sup>th</sup> day of January 1925 at 1 O'clock P.M. and pursuant to its command, I called two disinterested free holders and levied upon the recent wool of a flock of sheep belonging to the within named defendant John Rosebrook. The appraisers, Frank Collier and J. A. Cair appraised the wool at \$185.<sup>00</sup>/<sub>100</sub>. On Aug 14<sup>th</sup> John Rosebrook, the defendant herein paid judgment, interest and costs in full amounting to 200.<sup>00</sup>/<sub>100</sub> <sup>of which</sup> is distributed as follows  
 To D. S. Davis \$181.<sup>96</sup>/<sub>100</sub>; to Clerk of Court \$8.<sup>00</sup>/<sub>100</sub>; Sheriff's fee fund, \$10.<sup>04</sup>/<sub>100</sub>  
 Fees \$10.<sup>81</sup>/<sub>100</sub>  
 Appraisers \$2.<sup>00</sup>

J. S. Hager

Sheriff

By C. A. M. Deputy

1-31 1925

EXECUTION DOCKET, UNION COUNTY

COMMON

E. H. SELL & Co., COLUMBUS, O., 26571

COST BILL

Dolls. Cts. Dolls. Cts.

Att'ys for Plaintiff

Att'ys for Defendant

No. of Case 11397

Petition Filed

19

The Buckeye State Building  
and Loan Company  
Plaintiff

vs.

Elizabeth Bone et al.,  
Defendant.

The State of Ohio  
I received the  
obedience to the  
1925. summons  
three disinterested  
duly sworn to im  
described, upon a  
1924, said apprais  
actual value of the  
money of the same  
of said appraisal  
Common Pleas o  
to be advertised in  
published and o  
and tenements to  
said County, on th  
having advertised  
days previous to th  
day of the week in  
said 17<sup>th</sup> day of Jan. 19  
said lands and ten  
and there and there  
for the same the  
more than two  
Citizens Trust &  
bidder therefore, I  
and tenements to  
Fees. \$ 6<sup>00</sup>/<sub>xx</sub>

PROCEEDINGS

Sheriff's Return.

The State of Ohio, Union County.

I received this Order of Sale on the 15<sup>th</sup> day of December 1924, and in obedience to the command of the same I did, on the 25<sup>th</sup> day of December 1924, summon - J. H. Cain, G. V. H. Lingrel and G. M. Varnausdell three disinterested freeholders, residents of said County, who were by me duly sworn to impartially appraise the lands and tenements therein described, upon actual view; and afterward, on the 16<sup>th</sup> day of December 1924, said appraisers returned to me, under their hands, that they did upon actual view of the premises, estimate and appraise the real value in money of the same at Ten-thousand-six hundred Dollars. A certified copy of said appraisal I forthwith deposited in the office of the Clerk of the Court of Common Pleas of said County. And on the 17<sup>th</sup> day of December 1924, I caused to be advertised in the Mansfield Tribune (a news paper printed and published and of general circulation in Union County) said lands and tenements to be sold at public sale, at the door of the Court House of said County, on the 17<sup>th</sup> day of Jan. 1925, at 10<sup>o</sup> clock P. M. of said day, and having advertised the said lands and tenements for more than thirty days previous to the day of sale, to-wit: five consecutive weeks, on the same day of the week, in each week, and in pursuance of said notice, I did on said 17<sup>th</sup> day of Jan. 1925, at the time and place above mentioned, proceed to offer said lands and tenements at public sale, at the door of said Court House, and there and there came The Citizens Trust & Savings Bank who bid for the same the sum of Eight-thousand Dollars, and said sum being more than two-thirds of the appraised value thereof, and said The Citizens Trust & Savings Bank being the highest and best bidder therefore, I then and there publicly sold and struck off said lands and tenements to it for said sum of Eight Thousand Dollars.

Fees. \$6<sup>05</sup>/<sub>xx</sub>

F. S. Hager Sheriff,  
L. A. W.



EXECUTION DOCKET, UNION COUNTY

COMMON

E. H. SELL & Co., COLUMBUS, O., 26571

COST BILL

Dolls. Cts. Dolls. Cts.

Judgment	2068	53		
Clerk		500		
Increase		100		

Att'ys for Plaintiff *M. A. Hoopes*

Att'ys for Defendant

No. of Case // 453

Petition Filed 2-2-1926

*The Bank of Marysville*  
*Plaintiff*

-vs-

*Simon Staley &*  
*Alma Staley*  
*Defendants*

Received  
pursuant to  
County and  
to the with  
othy hay; 0  
118 head of  
male hog; 4  
pale red cow  
spotted pig  
planter; 1  
double wagon  
1 hog house  
Touring auto  
jack; 1 belt  
5 rolls wire  
~~xxxxxxx~~  
calves; 1 wh  
1 disc harrow  
disc harrow  
corn plow; 1  
appraised at  
and hereto  
Fees \$4.18

Real estate  
Survey No. 4  
the S.W. cor  
with two cor  
to a stone;  
to a 1/2 acre  
74° 45' East  
stone road;  
Amrine and W  
poles to a  
C.V. Connolly;  
with the wes  
Sallie and  
north line o  
land S. 84°  
land; thence  
poles to a s  
corner of sa  
the beginnin  
to the T. &  
on, over and  
more or less

*Fell*

PROCEEDINGS

SHERIFF'S RETURN.

Sheriff's Office, Union County, Ohio.  
Feb. 3rd, 1925.

Received this writ on the 3rd day of February 1925, at 9 o'clock A.M., and pursuant to its command I summoned two disinterested free-holders of Union County and proceeded to appraise and levy upon the following chattels belonging to the within named defendant, Simon Staley, to-wit:-1 Wooden tank; 4 tons timothy hay; oats straw; 1 bay gelding; 1 light bay gelding; 1 dark bay mare; 118 head of sheep; 1 dark gray mare; 1 bay mare; set work harness; 1 wagon; 1 male hog; 4 brood sows; 18 shotes; 1 jersey cow; 1 red cow with spots; 1 pale red cow; 1 red cow with horns; 3 balck cows and bull; 1 white sow; one spotted pig; 1 bay mare; 1 manure spreader; 1 Gail corn planter; 1 Molean corn planter; 1 riding corn planter; 1 hay tedder; 1 mowing machine; 1 wagon and double wagon-bed; 1 drag harrow; 1 pair bob-sleds; frame timber and lumber; 1 hog house; 1 hog fountain; 1 wagon and double-bed; junk; 1 hog cooker; Oakland Touring auto; 1 steel drum; 1 garden plow; gas engine; scales platform; pump jack; 1 belt; 1 saddel; 2 saws; spades; 1 iron kettle and and grindstone; oats; 5 rolls wire fence; 1 steel roller; 1 pr., bob-sleds; ~~xxxxxxxxxxxxxxxxxxxx~~ 1 disc & trailer; gravel bed; 4 feeding calves; 1 wheat disc drill; 1 corn binder; 1 self binder; 1 steel harrow; 1 disc harrow; 1 breading plow; 1 binder; 1 self binder; 1 steel harrow; 1 disc harrow; 1 breaking plow; 1 single shovel; 1 Oliver breading plow; 1 corn plow; 1 mowing machine; 1 rubber tire and harness; oats; hog rack; all appraised at \$3865.00. Also a court house levy upon real estate described and hereto attached; .

Fees \$4.18

F.S.Hager.....Sheriff.

Description of Real estate belonging to

Simon Staley and Alma Staley his wife.

Real estate situated in the State of Ohio, County of Union, Township of Paris, Survey No. 4074 and bounded as follows:- Beginning at a stone at the S.W. corner of a 50 acre tract of land owned by Solomon Turner; thence with two consecutive line of the said Turner land, North 86° E. 147.58 poles to a stone; thence N. 5° 5' W. 39.45 poles to a stake at a southwesterly corner to a 1/2 acre tract of land owned by Jacob Schmelzer (now deceased); thence N. 74° 45' East 9.51 poles to a stake in the center of the Staley and Baldwin stone road; thence N. 51° 45' E. 25.70 poles to a stake in the center of the Amrine and Wood road; thence with the center of said road N. 84° 30' E. 140.91 poles to a stake at the northwest corner of a 64 acre tract of land owned by C.V.Connoly; thence with the west line of said Connolu land and continuing with the west line of said Connoly land and continuing with the west line of Sallie and Iva Southard's land S. 3° 40' E. 122.21 poles to a stone in the north line of Solomon Turner's land; thence with the north line of said Turner's land S. 84° 30' W. 168.72 poles to a stone in the east line of Alonzo Elliott's land; thence with two consecutive lines of said Elliott's land N. 5° 5' W. 14.85 poles to a stone; thence S. 85° 45' W. 148.18 poles to a stone at the northwest corner of said Elliott's land; thence N. 4° 45' W. 53.04 poles to the place of the beginning, except therefrom 3.40 acres, more or less heretofore conveyed to the T. & O.C. R.R. (now known as the New York Central Railroad;) located on, over and across said track and leaving after said exception 173.85 acres more or less.

Fees # 4.18

F.S.Hager - Sheriff.  
L.A.W.

MMMOO

10

2-2-1926

the  
diff

eds

EXECUTION DOCKET, UNION COUNTY

E. H. SELL & CO., COLUMBUS, O., 26571

COST BILL

Dolls. Cts. Dolls. Cts.

*Accts*  
*Increased costs*

5730

102

*Att'ys for Plaintiff*

*Att'ys for Defendant*

*No. of Case 11167*

*Petition Filed*

19

*S. G. Spring*  
*Plaintiff*  
*-vs-*  
*Walter Morrey*  
*Defendant*



PROCEEDINGS

19

y,

EXECUTION DOCKET, UNION COUNTY

COMMON P

E. H. SELL & Co., COLUMBUS, O., 20571

COST BILL

Dolls. Cts. Dolls. Cts.

Judgment  
Costs

642 00  
9 42

Att'ys for Plaintiff *C. A. Hoopes*

Att'ys for Defendant

No. of Case *10535*

Petition Filed

19

*L. H. Kiger*  
Plaintiff

-75-

*H. S. Young 3d*  
*S. S. Young*  
Defendant.

April 24<sup>th</sup> 1926, This day this judgment setted  
in full and dismissed without record  
*A. B. Dorenbright* Clerk

PROCEEDINGS

*a*

19

*Judgment setted  
to record  
at Dorchester clerk*



EXECUTION DOCKET, UNION COUNTY

COMMON P

E. H. SELL & Co., COLUMBUS, O., 26571

COST BILL

Dolls. Cts. Dolls. Cts.

Judgment  
Clerk  
Increase

7 50  
5 02  
1 00

Att'ys for Plaintiff *Milo L. Myers*

Att'ys for Defendant

No. of Case *11454*

Petition Filed *2-3-* 192*5*

*The Mansville Oil  
Products Co.  
Plaintiff.*

*vs.  
Ray Wheeler  
Defendant.*

Received this  
and pursuant to  
W. G. Kraus and F.  
upon the chattles  
"Exhibit A" on  
by chattle mortgage  
made.  
Execution not  
Fees \$5.87  
appr. 2.00  
\$7.87

The State of  
I hereby certify  
Kraus are disim  
to make a true  
pursuance to  
Given un

PROCEEDINGS

Sheriff's Return.

Sheriff's Office Marion County, O.

April 3<sup>rd</sup> 1925.

Received this writ on the fourth day of Feb. 1925. at 8.30 o'clock A.M. and pursuant to its command on the 5<sup>th</sup> day of Feb. 1925. I summoned W. G. Kraus and F. Weber, two disinterested free holders tract as appraisers upon the chattle, levied upon and described in the attached writ, marked "Exhibit A". on learning that the chattles were more than encumbered by chattle mortgages, this levy was released, and return thereof is made.

Execution not satisfied

Fees. \$ 5.87

Appra. 2.00.

\$ 7.87

James A Deal Sheriff  
A W Dexter Hazen Deputy

Return of Appraisal.

The State of Ohio Marion County 'SS':

I hereby certify that the above named Frank Weber and W. G. Kraus are disinterested persons, and were first duly sworn by me to make a true appraisalment of the property levied upon, in pursuance to the order hereto attached.

Given under my hand this 5<sup>th</sup> day of Feb. 1925.

James A Deal Sheriff  
A W Dexter Hazen Deputy



E. H. SELL & Co., COLUMBUS, O., 26371

COST BILL

Dolls. Cts. Dolls. Cts.

Att'ys for Plaintiff *Milo L. Myers*

Att'ys for Defendant

No. of Case *11389*

Petition Filed

19

*Citizens Trust & Savings Bank,  
Plaintiff*

*vs.  
Albert Beck et al.,  
Defendant.*

*Sheriff's Return.*

*The State of Ohio, Union County.*

*I received this Order of Sale on the 29<sup>th</sup> day of December 1924. and in  
obedience to the command of the same I did, on the 29<sup>th</sup> day of December 1924.  
summons N. S. Jarvis, E. H. Halton and Glen L. Alvine three disinterested  
freeholders, residents of said County, who were by me duly impanelled sworn to  
impartially appraise the lands and tenements therein described, upon  
actual view; and afterward, on the 30<sup>th</sup> day of December, 1924, said  
appraisers returned to me under their hands, that they did upon actual  
view of the premises, estimate and appraise the real value in money  
of the same at Twelve Thousand Dollars. A certified copy of said  
appraisal I forthwith deposited in the office of the Clerk of the Court of  
Common Pleas of said County. And on the 2<sup>nd</sup> day of January, 1925, I caused  
to be advertised in the Union County Journal (a newspaper printed and of  
published and of general circulation in Union County,) said lands and  
tenements to be sold at public sale, at the door of the Court house of said County,  
on the 31<sup>st</sup> day of Jan. 1925, at 10 o'clock P. M. of said day, and having advertised the  
said lands and tenements for more than thirty days previous to the day of sale,  
to-wit: five consecutive weeks on the same day of the week in each week,  
and in pursuance of said notice, I did on said 31<sup>st</sup> day of Jan. 1925, at the  
time and place above mentioned, proceed to offer said lands and tenements  
at public sale, at the door of said Court House, and then and there came  
E. F. Southard who bid for the same the sum of Eight Thousand Dollars,  
and said sum being two-thirds of the appraised value thereof, and said E. F.  
Southard being the highest and best bidder therefore, I then and there  
publicly sold and struck off said lands and tenements to him for  
said sum of Eight Thousand Dollars.*

*Falsch, N. 95*

*J. S. Hager, Sheriff*



PROCEEDINGS

19

Bank.

1924. and in  
 1924.  
 disinterested  
 the sum of  
 ribed, upon  
 said  
 upon actual  
 in money  
 of said  
 Court of  
 1925. I caused  
 tiled and of  
 lands and  
 of said County,  
 portised the  
 e day of sale.  
 each week  
 25. at the  
 and timent  
 d there came  
 and Dollars.  
 d said E. F.  
 and there  
 return for  
 Sheriff.

# EXECUTION DOCKET, UNION COUNTY

No. 38 Deduct from  
M: Mains - Temp Co

E. H. SELL & CO., COLUMBUS, O., 26571

COST BILL

Dolls. Cts. Dolls. Cts.

*Att'ys for Plaintiff*

*Att'ys for Defendant*



*No. of Case*

*Petition Filed*


*19*

No. 38 Deduct from  
M<sup>r</sup> Mains - Jene Co











ILLINOIS

OF

EXECUTION